



# **Draft Tier 1 Environmental Impact Statement and Preliminary Section 4(f) Evaluation**

**Appendix E11, Hazardous Materials**

March 2019



Federal Aid No. 999-M(161)S  
ADOT Project No. 999 SW 0 M5180 01P

This page intentionally left blank





On time. On target. In touch.™

---

## ***E RecSearch Report***

---

[Satellite view](#)

*Target Property:*

***I-11 Segment A***

***County, Arizona***

*Prepared For:*

***Pinyon Environmental Inc***

***Order #: 89799***

***Job #: 194871***

***Project #: 71550704***

***PO #: JAL***

***Date: 06/29/2017***



www.geo-search.com 888-396-0042

**Table of Contents**

**Contents**

Target Property Information .....4

STATE (AZ) LISTING.....7

LOCAL LISTING .....8

TRIBAL LISTING.....9

FEDERAL LISTING.....10

STATE (AZ) LISTING.....13

LOCAL LISTING .....14

## **Disclaimer**

*This report was designed by GeoSearch to meet or exceed the records search requirements of the All Appropriate Inquiries Rule (40 CFR §312.26) and the current version of the ASTM International E1527, Standard Practice for Environmental Site Assessments: Phase I Environmental Site Assessment Process or, if applicable, the custom requirements requested by the entity that ordered this report. The records and databases of records used to compile this report were collected from various federal, state and local governmental entities. It is the goal of GeoSearch to meet or exceed the 40 CFR §312.26 and E1527 requirements for updating records by using the best available technology. GeoSearch contacts the appropriate governmental entities on a recurring basis. Depending on the frequency with which a record source or database of records is updated by the governmental entity, the data used to prepare this report may be updated monthly, quarterly, semi-annually, or annually.*

*The information provided in this report was obtained from a variety of public sources. GeoSearch cannot ensure and makes no warranty or representation as to the accuracy, reliability, quality, errors occurring from data conversion or the customer's interpretation of this report. This report was made by GeoSearch for exclusive use by its clients only. Therefore, this report may not contain sufficient information for other purposes or parties. GeoSearch and its partners, employees, officers and independent contractors cannot be held liable For actual, incidental, consequential, special or exemplary damages suffered by a customer resulting directly or indirectly from any information provided by GeoSearch.*



www.geo-search.com 888-396-0042

## ***Target Property Summary***

### **Target Property Information**

I-11 Segment A Arizona

#### ***Coordinates***

*Corridor*

#### ***USGS Quadrangle***

*Nogales, AZ*

*Pena Blanca Lake, AZ*

*Rio Rico, AZ*

*Tubac, AZ*

*Amado, AZ*

### **Geographic Coverage Information**

***County/Parish:*** Santa Cruz (AZ) , Pima (AZ)

#### ***ZipCode(s):***

Green Valley AZ: 85614, 85622

Nogales AZ: 85621

Tumacacori AZ: 85640

Amado AZ: 85645

Tubac AZ: 85646

Rio Rico AZ: 85648

### **Radon**

\* Target property is located in Radon Zone 2.

Zone 2 areas have a predicted average indoor radon screening level between 2 and 4 pCi/L (picocuries per liter).



[www.geo-search.com](http://www.geo-search.com) 888-396-0042

## Database Summary

### Federal Listing

#### Standard Environmental Records

Database	Acronym	Locatable	Unlocatable	Search Radius (miles)
EMERGENCY RESPONSE NOTIFICATION SYSTEM	<a href="#">ERNSAZ</a>	0	0	TP/AP
FEDERAL ENGINEERING INSTITUTIONAL CONTROL SITES	<a href="#">EC</a>	0	0	TP/AP
LAND USE CONTROL INFORMATION SYSTEM	<a href="#">LUCIS</a>	0	0	TP/AP
RCRA SITES WITH CONTROLS	<a href="#">RCRASC</a>	0	0	TP/AP
RESOURCE CONSERVATION & RECOVERY ACT - GENERATOR	<a href="#">RCRAGR09</a>	2	0	0.1250
RESOURCE CONSERVATION & RECOVERY ACT - NON-GENERATOR	<a href="#">RCRANGR09</a>	4	0	0.1250
BROWNFIELDS MANAGEMENT SYSTEM	<a href="#">BF</a>	1	0	0.5000
DELISTED NATIONAL PRIORITIES LIST	<a href="#">DNPL</a>	0	0	0.5000
NO LONGER REGULATED RCRA NON-CORRACTS TSD FACILITIES	<a href="#">NLRRCRAT</a>	0	0	0.5000
RESOURCE CONSERVATION & RECOVERY ACT - NON-CORRACTS TREATMENT, STORAGE & DISPOSAL FACILITIES	<a href="#">RCRAT</a>	1	0	0.5000
SUPERFUND ENTERPRISE MANAGEMENT SYSTEM	<a href="#">SEMS</a>	0	0	0.5000
SUPERFUND ENTERPRISE MANAGEMENT SYSTEM ARCHIVED SITE INVENTORY	<a href="#">SEMSARCH</a>	3	0	0.5000
NATIONAL PRIORITIES LIST	<a href="#">NPL</a>	0	0	1.0000
NO LONGER REGULATED RCRA CORRECTIVE ACTION FACILITIES	<a href="#">NLRRCRAC</a>	0	0	1.0000
PROPOSED NATIONAL PRIORITIES LIST	<a href="#">PNPL</a>	0	0	1.0000
RESOURCE CONSERVATION & RECOVERY ACT – CORRECTIVE ACTION FACILITIES	<a href="#">RCRAC</a>	1	0	1.0000
RESOURCE CONSERVATION & RECOVERY ACT - SUBJECT TO CORRECTIVE ACTION FACILITIES	<a href="#">RCRASUBC</a>	0	0	1.0000
SUB-TOTAL		12	0	

#### Additional Environmental Records

Database	Acronym	Locatable	Unlocatable	Search Radius (miles)
AEROMETRIC INFORMATION RETRIEVAL SYSTEM / AIR FACILITY SUBSYSTEM	<a href="#">AIRSAFS</a>	0	0	TP/AP
BIENNIAL REPORTING SYSTEM	<a href="#">BRS</a>	0	0	TP/AP
CERCLIS LIENS	<a href="#">SFLIENS</a>	0	0	TP/AP
CLANDESTINE DRUG LABORATORY LOCATIONS	<a href="#">CDL</a>	0	0	TP/AP
EPA DOCKET DATA	<a href="#">DOCKETS</a>	0	0	TP/AP
ENFORCEMENT AND COMPLIANCE HISTORY INFORMATION	<a href="#">ECHOR09</a>	1	0	TP/AP
FACILITY REGISTRY SYSTEM	<a href="#">FRSAZ</a>	3	0	TP/AP



www.geo-search.com 888-396-0042

## Database Summary

Database	Acronym	Locatable	Unlocatable	Search Radius (miles)
HAZARDOUS MATERIALS INCIDENT REPORTING SYSTEM	<a href="#">HMIRSR09</a>	0	0	TP/AP
INTEGRATED COMPLIANCE INFORMATION SYSTEM (FORMERLY DOCKETS)	<a href="#">ICIS</a>	0	0	TP/AP
INTEGRATED COMPLIANCE INFORMATION SYSTEM NATIONAL POLLUTANT DISCHARGE ELIMINATION SYSTEM	<a href="#">ICISNPDES</a>	0	0	TP/AP
MATERIAL LICENSING TRACKING SYSTEM	<a href="#">MLTS</a>	0	0	TP/AP
NATIONAL POLLUTANT DISCHARGE ELIMINATION SYSTEM	<a href="#">NPDESR09</a>	0	0	TP/AP
PCB ACTIVITY DATABASE SYSTEM	<a href="#">PADS</a>	0	0	TP/AP
PERMIT COMPLIANCE SYSTEM	<a href="#">PCSR09</a>	0	0	TP/AP
SECTION SEVEN TRACKING SYSTEM	<a href="#">SSTS</a>	0	0	TP/AP
TOXIC SUBSTANCE CONTROL ACT INVENTORY	<a href="#">TSCA</a>	0	0	TP/AP
TOXICS RELEASE INVENTORY	<a href="#">TRI</a>	0	0	TP/AP
HISTORICAL GAS STATIONS	<a href="#">HISTPST</a>	0	0	0.2500
MINE SAFETY AND HEALTH ADMINISTRATION MASTER INDEX	<a href="#">MSHA</a>	1	0	0.2500
MINERAL RESOURCE DATA SYSTEM	<a href="#">MRDS</a>	0	0	0.2500
OPEN DUMP INVENTORY	<a href="#">ODI</a>	0	0	0.5000
SURFACE MINING CONTROL AND RECLAMATION ACT SITES	<a href="#">SMCRA</a>	0	0	0.5000
URANIUM MILL TAILINGS RADIATION CONTROL ACT SITES	<a href="#">USUMTRCA</a>	0	0	0.5000
DEPARTMENT OF DEFENSE SITES	<a href="#">DOD</a>	0	0	1.0000
FORMER MILITARY NIKE MISSILE SITES	<a href="#">NMS</a>	0	0	1.0000
FORMERLY USED DEFENSE SITES	<a href="#">FUDS</a>	0	0	1.0000
RECORD OF DECISION SYSTEM	<a href="#">RODS</a>	0	0	1.0000
SUB-TOTAL		5	0	



www.geo-search.com 888-396-0042

## Database Summary

### STATE (AZ) LISTING

#### Standard Environmental Records

Database	Acronym	Locatable	Unlocatable	Search Radius (miles)
ENVIRONMENTAL USE RESTRICTION SITES	<a href="#">EUR</a>	0	0	TP/AP
UNDERGROUND STORAGE TANKS	<a href="#">UST</a>	14	0	0.2500
CLOSED SOLID WASTE FACILITIES	<a href="#">CLOSEDSWF</a>	2	0	0.5000
LEAKING UNDERGROUND STORAGE TANKS	<a href="#">LUST</a>	8	0	0.5000
OPEN LANDFILL FACILITIES	<a href="#">OPENLF</a>	1	0	0.5000
VOLUNTARY REMEDIATION PROGRAM AND BROWNFIELDS PROGRAM SITES	<a href="#">VRPBF</a>	0	0	0.5000
ARIZONA SUPERFUND PROGRAM LIST	<a href="#">ASPL</a>	0	0	1.0000
STATE HAZARDOUS WASTE SITES	<a href="#">SHWS</a>	15	0	1.0000
WATER QUALITY ASSURANCE REVOLVING FUND PROGRAM REGISTRY	<a href="#">WQARF</a>	0	0	1.0000
SUB-TOTAL		40	0	

#### Additional Environmental Records

Database	Acronym	Locatable	Unlocatable	Search Radius (miles)
AIR QUALITY PERMITS DATABASE	<a href="#">AIRS</a>	0	0	TP/AP
CLANDESTINE DRUG LABORATORIES	<a href="#">CDL</a>	0	0	TP/AP
REGISTERED DRYWELLS	<a href="#">DRYWELLS</a>	0	0	TP/AP
SPILLS DATABASE	<a href="#">SPILLS</a>	1	0	TP/AP
WASTEWATER FACILITY LIST	<a href="#">WWFAC</a>	0	0	TP/AP
BIOHAZARDOUS MEDICAL WASTE FACILITIES	<a href="#">BIOMW</a>	0	0	0.2500
DRY CLEANERS INVENTORY	<a href="#">CLEANERS</a>	0	0	0.5000
SUB-TOTAL		1	0	



www.geo-search.com 888-396-0042

## Database Summary

### LOCAL LISTING

#### Additional Environmental Records

Database	Acronym	Locatable	Unlocatable	Search Radius (miles)
CITY OF TUCSON LANDFILLS	<a href="#">COTLE</a>	0	0	0.5000
SUB-TOTAL		0	0	



www.geo-search.com 888-396-0042



## Database Summary

### **TRIBAL LISTING**

#### **Standard Environmental Records**

<b>Database</b>	<b>Acronym</b>	<b>Locatable</b>	<b>Unlocatable</b>	<b>Search Radius</b>
UNDERGROUND STORAGE TANKS ON TRIBAL LANDS	<a href="#">USTR09</a>	0	0	0.250
LEAKING UNDERGROUND STORAGE TANKS ON TRIBAL LANDS	<a href="#">LUSTR09</a>	0	0	0.500
OPEN DUMP INVENTORY ON TRIBAL LANDS	<a href="#">ODINDIAN</a>	0	0	0.500
SUB-TOTAL		0	0	

#### **Additional Environmental Records**

<b>Database</b>	<b>Acronym</b>	<b>Locatable</b>	<b>Unlocatable</b>	<b>Search Radius</b>
INDIAN RESERVATIONS	<a href="#">INDIANRES</a>	0	0	1.000
SUB-TOTAL		0	0	
TOTAL		58	0	



www.geo-search.com 888-396-0042

## Database Radius Summary

### **FEDERAL LISTING**

Standard environmental records are displayed in **bold**.

Acronym	Search Radius (miles)	TP/AP (0 - 0.02)	1/8 Mile (> TP/AP)	1/4 Mile (> 1/8)	1/2 Mile (> 1/4)	1 Mile (> 1/2)	> 1 Mile	Total
AIRSAFS	0.0200	0	NS	NS	NS	NS	NS	0
BRS	0.0200	0	NS	NS	NS	NS	NS	0
CDL	0.0200	0	NS	NS	NS	NS	NS	0
DOCKETS	0.0200	0	NS	NS	NS	NS	NS	0
<b>EC</b>	<b>0.0200</b>	<b>0</b>	<b>NS</b>	<b>NS</b>	<b>NS</b>	<b>NS</b>	<b>NS</b>	<b>0</b>
ECHOR09	0.0200	1	NS	NS	NS	NS	NS	1
<b>ERNSAZ</b>	<b>0.0200</b>	<b>0</b>	<b>NS</b>	<b>NS</b>	<b>NS</b>	<b>NS</b>	<b>NS</b>	<b>0</b>
FRSAZ	0.0200	3	NS	NS	NS	NS	NS	3
HMIRSR09	0.0200	0	NS	NS	NS	NS	NS	0
ICIS	0.0200	0	NS	NS	NS	NS	NS	0
ICISNPDES	0.0200	0	NS	NS	NS	NS	NS	0
<b>LUCIS</b>	<b>0.0200</b>	<b>0</b>	<b>NS</b>	<b>NS</b>	<b>NS</b>	<b>NS</b>	<b>NS</b>	<b>0</b>
MLTS	0.0200	0	NS	NS	NS	NS	NS	0
NPDESR09	0.0200	0	NS	NS	NS	NS	NS	0
PADS	0.0200	0	NS	NS	NS	NS	NS	0
PCSR09	0.0200	0	NS	NS	NS	NS	NS	0
<b>RCRASC</b>	<b>0.0200</b>	<b>0</b>	<b>NS</b>	<b>NS</b>	<b>NS</b>	<b>NS</b>	<b>NS</b>	<b>0</b>
SFLIENS	0.0200	0	NS	NS	NS	NS	NS	0
SSTS	0.0200	0	NS	NS	NS	NS	NS	0
TRI	0.0200	0	NS	NS	NS	NS	NS	0
TSCA	0.0200	0	NS	NS	NS	NS	NS	0
<b>RCRAGR09</b>	<b>0.1250</b>	<b>0</b>	<b>2</b>	<b>NS</b>	<b>NS</b>	<b>NS</b>	<b>NS</b>	<b>2</b>



www.geo-search.com 888-396-0042

## Database Radius Summary

<b>RCRANGR09</b>	<b>0.1250</b>	<b>0</b>	<b>4</b>	<b>NS</b>	<b>NS</b>	<b>NS</b>	<b>NS</b>	<b>4</b>
HISTPST	0.2500	0	0	0	NS	NS	NS	0
MRDS	0.2500	0	0	0	NS	NS	NS	0
MSHA	0.2500	0	1	0	NS	NS	NS	1
<b>BF</b>	<b>0.5000</b>	<b>0</b>	<b>0</b>	<b>0</b>	<b>1</b>	<b>NS</b>	<b>NS</b>	<b>1</b>
<b>DNPL</b>	<b>0.5000</b>	<b>0</b>	<b>0</b>	<b>0</b>	<b>0</b>	<b>NS</b>	<b>NS</b>	<b>0</b>
<b>NLRRCRAT</b>	<b>0.5000</b>	<b>0</b>	<b>0</b>	<b>0</b>	<b>0</b>	<b>NS</b>	<b>NS</b>	<b>0</b>
ODI	0.5000	0	0	0	0	NS	NS	0
<b>RCRAT</b>	<b>0.5000</b>	<b>0</b>	<b>0</b>	<b>1</b>	<b>0</b>	<b>NS</b>	<b>NS</b>	<b>1</b>
<b>SEMS</b>	<b>0.5000</b>	<b>0</b>	<b>0</b>	<b>0</b>	<b>0</b>	<b>NS</b>	<b>NS</b>	<b>0</b>
<b>SEMSARCH</b>	<b>0.5000</b>	<b>0</b>	<b>1</b>	<b>1</b>	<b>1</b>	<b>NS</b>	<b>NS</b>	<b>3</b>
SMCRA	0.5000	0	0	0	0	NS	NS	0
USUMTRCA	0.5000	0	0	0	0	NS	NS	0

## Database Radius Summary

Acronym	Search Radius (miles)	TP/AP (0 - 0.02)	1/8 Mile (> TP/AP)	1/4 Mile (> 1/8)	1/2 Mile (> 1/4)	1 Mile (> 1/2)	> 1 Mile	Total
DOD	1.0000	0	0	0	0	0	NS	0
FUDS	1.0000	0	0	0	0	0	NS	0
NLRRCRAC	1.0000	0	0	0	0	0	NS	0
NMS	1.0000	0	0	0	0	0	NS	0
NPL	1.0000	0	0	0	0	0	NS	0
PNPL	1.0000	0	0	0	0	0	NS	0
RCRAC	1.0000	0	0	1	0	0	NS	1
RCRASUBC	1.0000	0	0	0	0	0	NS	0
RODS	1.0000	0	0	0	0	0	NS	0
SUB-TOTAL		4	8	3	2	0	0	17



www.geo-search.com 888-396-0042

## Database Radius Summary

### STATE (AZ) LISTING

Standard environmental records are displayed in **bold**

Acronym	Search Radius (miles)	TP/AP (0 - 0.02)	1/8 Mile (> TP/AP)	1/4 Mile (> 1/8)	1/2 Mile (> 1/4)	1 Mile (> 1/2)	> 1 Mile	Total
AIRS	0.0200	0	NS	NS	NS	NS	NS	0
CDL	0.0200	0	NS	NS	NS	NS	NS	0
DRYWELLS	0.0200	0	NS	NS	NS	NS	NS	0
<b>EUR</b>	<b>0.0200</b>	<b>0</b>	<b>NS</b>	<b>NS</b>	<b>NS</b>	<b>NS</b>	<b>NS</b>	<b>0</b>
SPILLS	0.0200	1	NS	NS	NS	NS	NS	1
WWFAC	0.0200	0	NS	NS	NS	NS	NS	0
BIOMW	0.2500	0	0	0	NS	NS	NS	0
<b>UST</b>	<b>0.2500</b>	<b>0</b>	<b>7</b>	<b>7</b>	<b>NS</b>	<b>NS</b>	<b>NS</b>	<b>14</b>
CLEANERS	0.5000	0	0	0	0	NS	NS	0
<b>CLOSEDSWF</b>	<b>0.5000</b>	<b>0</b>	<b>1</b>	<b>0</b>	<b>1</b>	<b>NS</b>	<b>NS</b>	<b>2</b>
<b>LUST</b>	<b>0.5000</b>	<b>0</b>	<b>2</b>	<b>1</b>	<b>5</b>	<b>NS</b>	<b>NS</b>	<b>8</b>
<b>OPENLF</b>	<b>0.5000</b>	<b>0</b>	<b>0</b>	<b>1</b>	<b>0</b>	<b>NS</b>	<b>NS</b>	<b>1</b>
<b>VRPBF</b>	<b>0.5000</b>	<b>0</b>	<b>0</b>	<b>0</b>	<b>0</b>	<b>NS</b>	<b>NS</b>	<b>0</b>
<b>ASPL</b>	<b>1.0000</b>	<b>0</b>	<b>0</b>	<b>0</b>	<b>0</b>	<b>0</b>	<b>NS</b>	<b>0</b>
<b>SHWS</b>	<b>1.0000</b>	<b>0</b>	<b>2</b>	<b>1</b>	<b>1</b>	<b>11</b>	<b>NS</b>	<b>15</b>
<b>WQARF</b>	<b>1.0000</b>	<b>0</b>	<b>0</b>	<b>0</b>	<b>0</b>	<b>0</b>	<b>NS</b>	<b>0</b>
<b>SUB-TOTAL</b>		<b>1</b>	<b>12</b>	<b>10</b>	<b>7</b>	<b>11</b>	<b>0</b>	<b>41</b>



www.geo-search.com 888-396-0042

## Database Radius Summary

### LOCAL LISTING

Standard environmental records are displayed in **bold**.

Acronym	Search Radius (miles)	TP/AP (0 - 0.02)	1/8 Mile (> TP/AP)	1/4 Mile (> 1/8)	1/2 Mile (> 1/4)	1 Mile (> 1/2)	> 1 Mile	Total
COTLF	0.5000	0	0	0	0	NS	NS	0
SUB-TOTAL		0	0	0	0	0	0	0



www.geo-search.com 888-396-0042

## Database Radius Summary

### TRIBAL LISTING

Standard environmental records are displayed in **bold**.

<i>Acronym</i>	<i>Search Radius (miles)</i>	<i>TP/AP (0 - 0.02)</i>	<i>1/8 Mile (&gt; TP/AP)</i>	<i>1/4 Mile (&gt; 1/8)</i>	<i>1/2 Mile (&gt; 1/4)</i>	<i>1 Mile (&gt; 1/2)</i>	<i>&gt; 1 Mile</i>	<i>Total</i>
<b>USTR09</b>	<b>0.2500</b>	<b>0</b>	<b>0</b>	<b>0</b>	<b>NS</b>	<b>NS</b>	<b>NS</b>	<b>0</b>
<b>LUSTR09</b>	<b>0.5000</b>	<b>0</b>	<b>0</b>	<b>0</b>	<b>0</b>	<b>NS</b>	<b>NS</b>	<b>0</b>
<b>ODINDIAN</b>	<b>0.5000</b>	<b>0</b>	<b>0</b>	<b>0</b>	<b>0</b>	<b>NS</b>	<b>NS</b>	<b>0</b>
INDIANRES	1.0000	0	0	0	0	0	NS	0
SUB-TOTAL		0	0	0	0	0	0	0
TOTAL		5	20	13	9	11	0	58

**NOTES:**

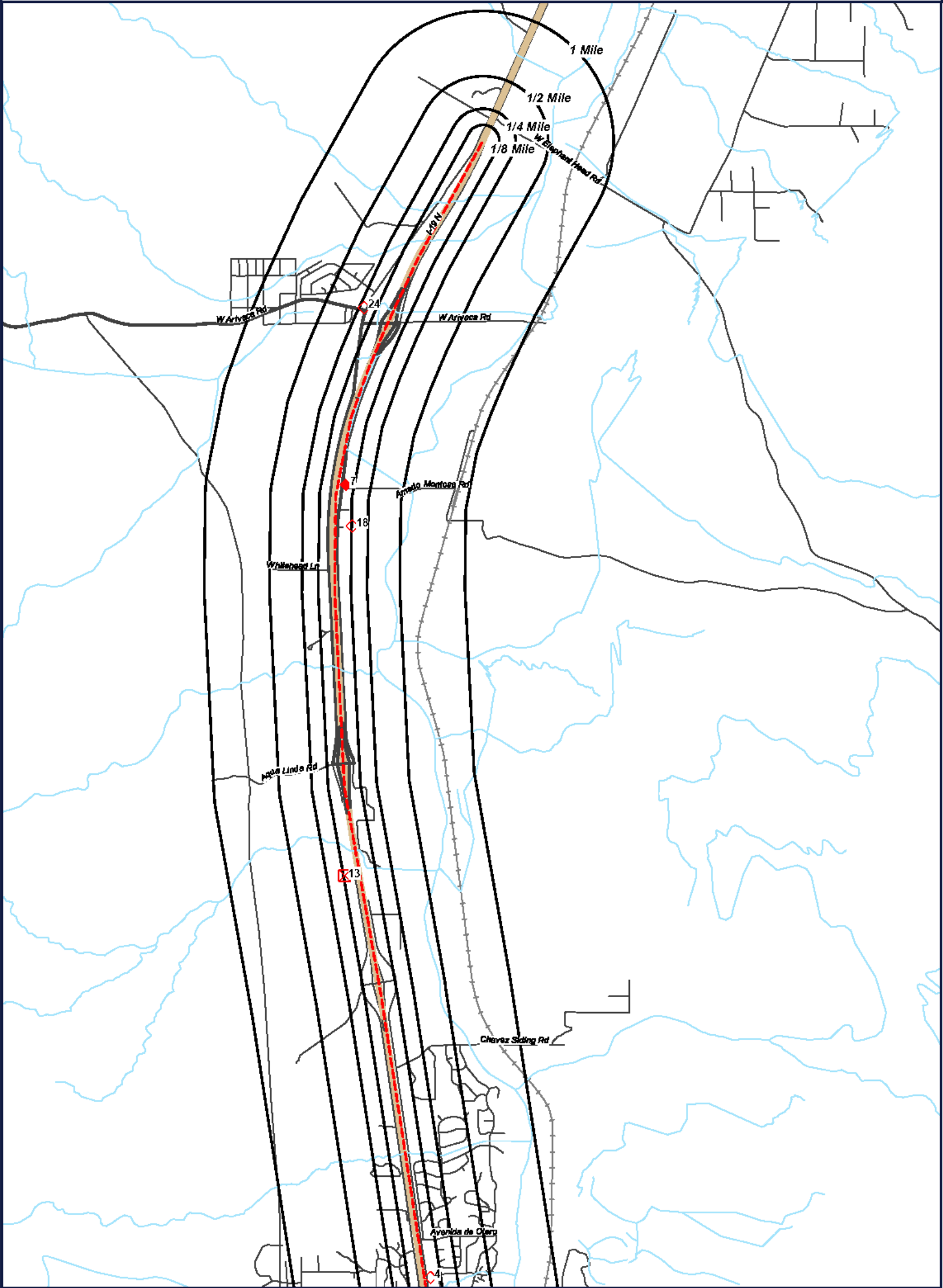
**NS = NOT SEARCHED**

**TP/AP = TARGET PROPERTY/ADJACENT PROPERTY**













www.geo-search.com 888-396-0042

## RADIUS MAP

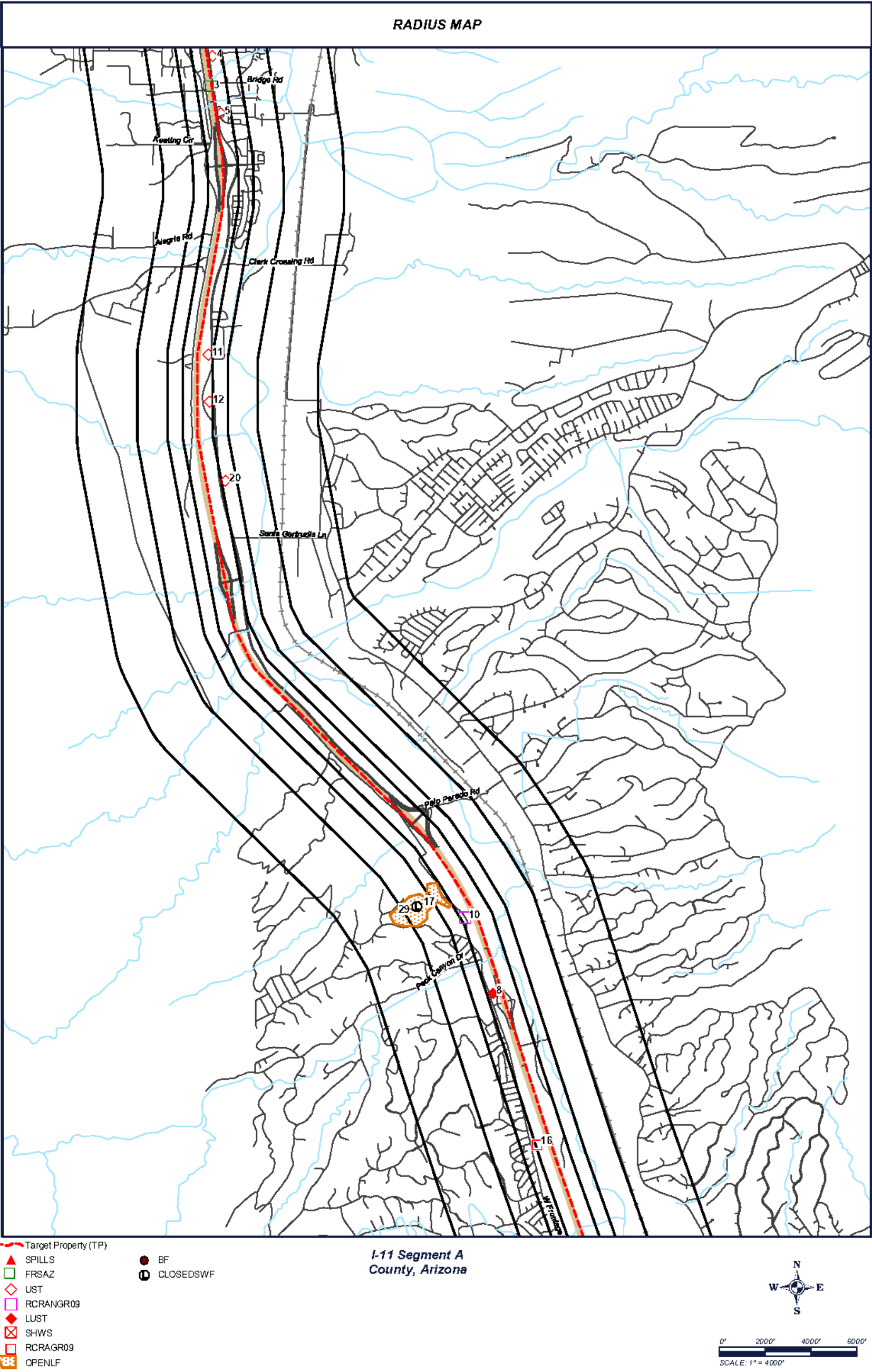


**I-11 Segment A  
County, Arizona**

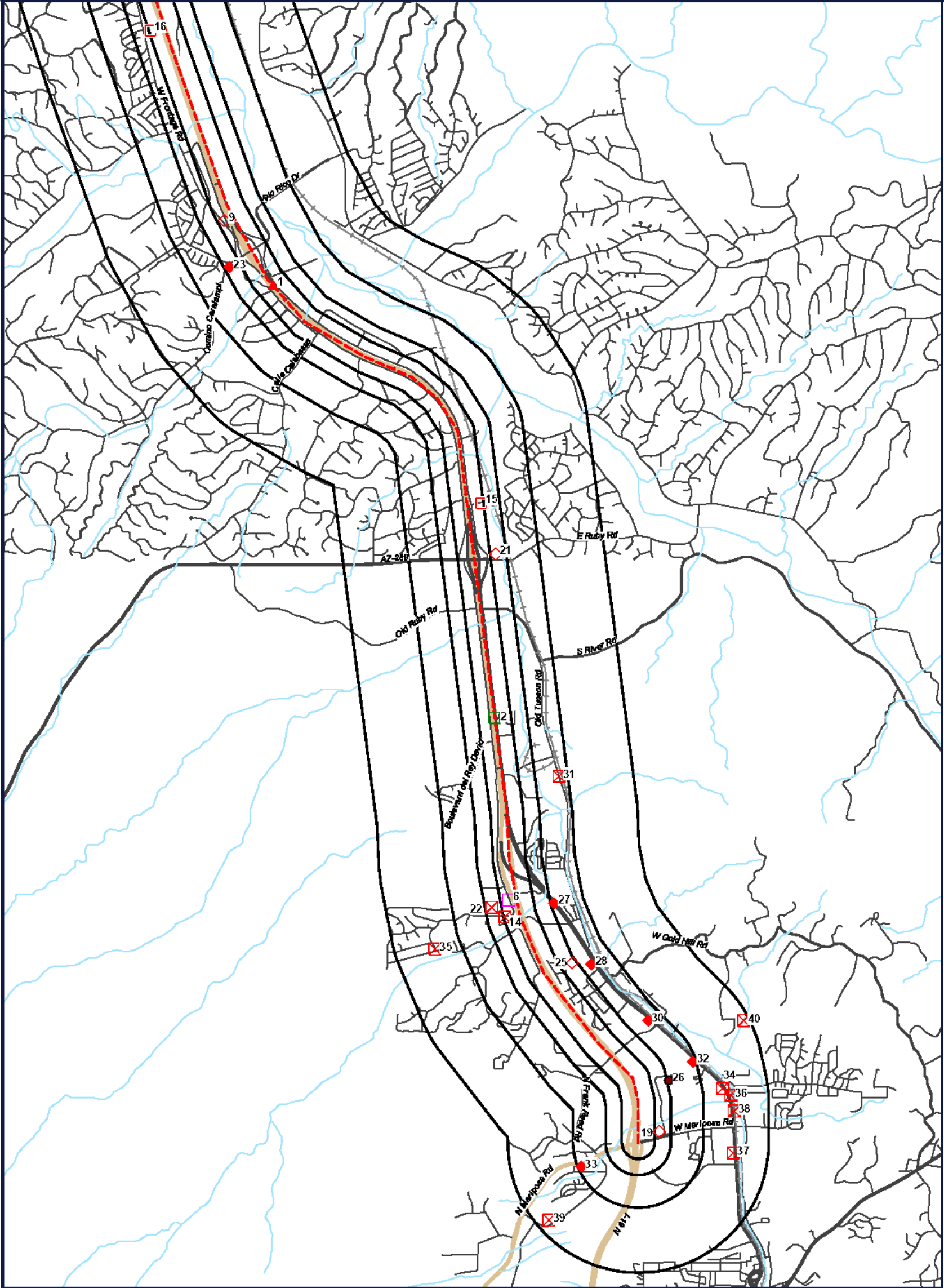
- Target Property (TP)
- |   |           |   |           |
|---|-----------|---|-----------|
|  | SPILLS    |  | BF        |
|  | FRSAZ     |  | CLOSEDSWF |
|  | UST       |   |           |
|  | RCRANGR09 |   |           |
|  | LUST      |   |           |
|  | SHWS      |   |           |
|  | RCRAGR09  |   |           |
|  | OPENLF    |   |           |













## RADIUS MAP



**I-11 Segment A  
County, Arizona**

- Target Property (TP)
- |   |           |   |           |
|---|-----------|---|-----------|
|  | SPILLS    |  | BF        |
|  | FRSAZ     |  | CLOSEDSWF |
|  | UST       |   |           |
|  | RCRANGR09 |   |           |
|  | LUST      |   |           |
|  | SHWS      |   |           |
|  | RCRAGR09  |   |           |
|  | OPENLF    |   |           |

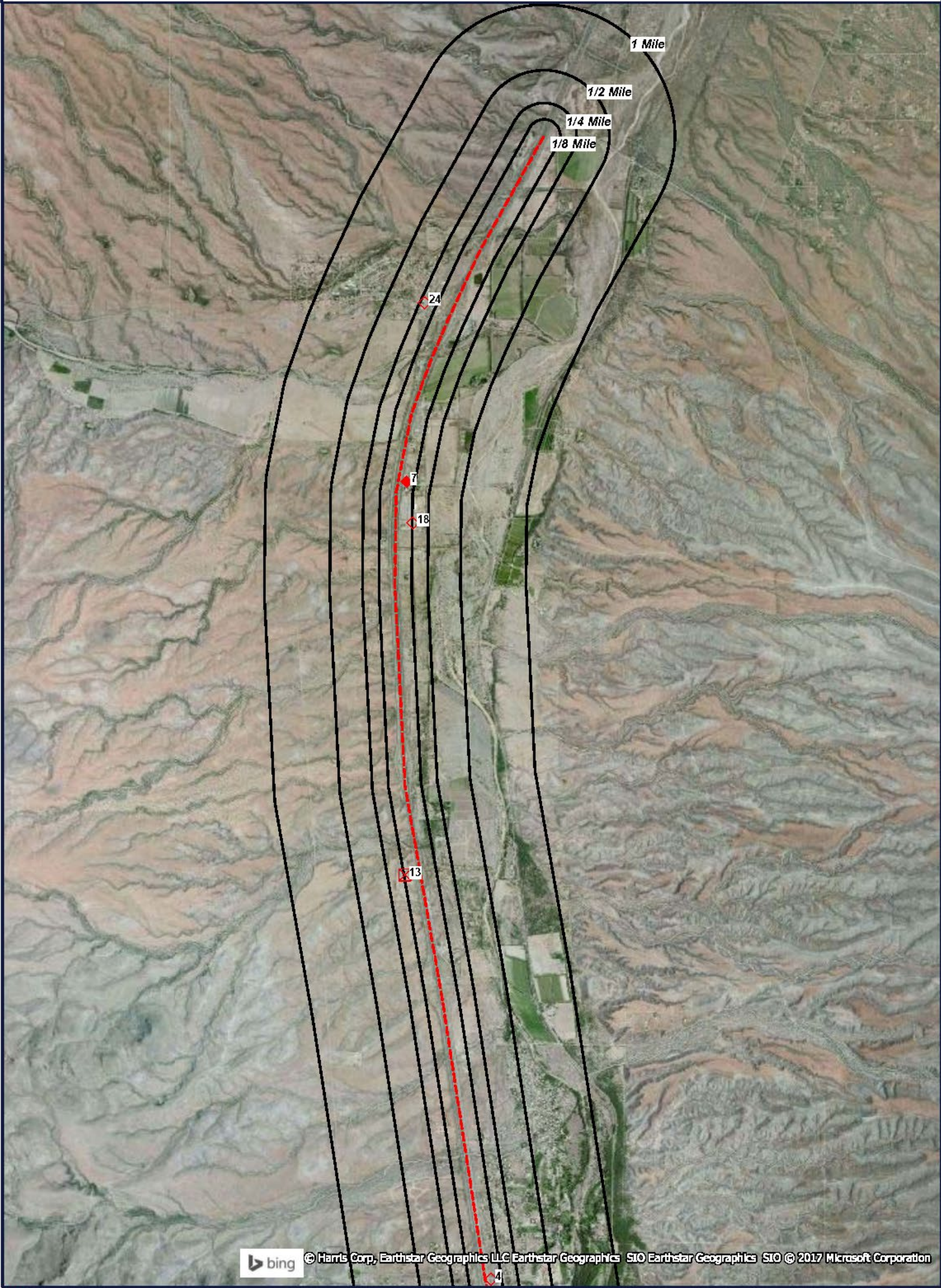


0' 2000' 4000' 6000'

SCALE: 1" = 4000'

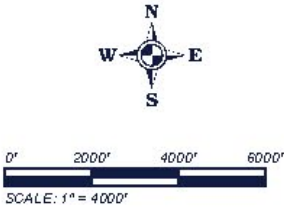


ORTHOPHOTO MAP



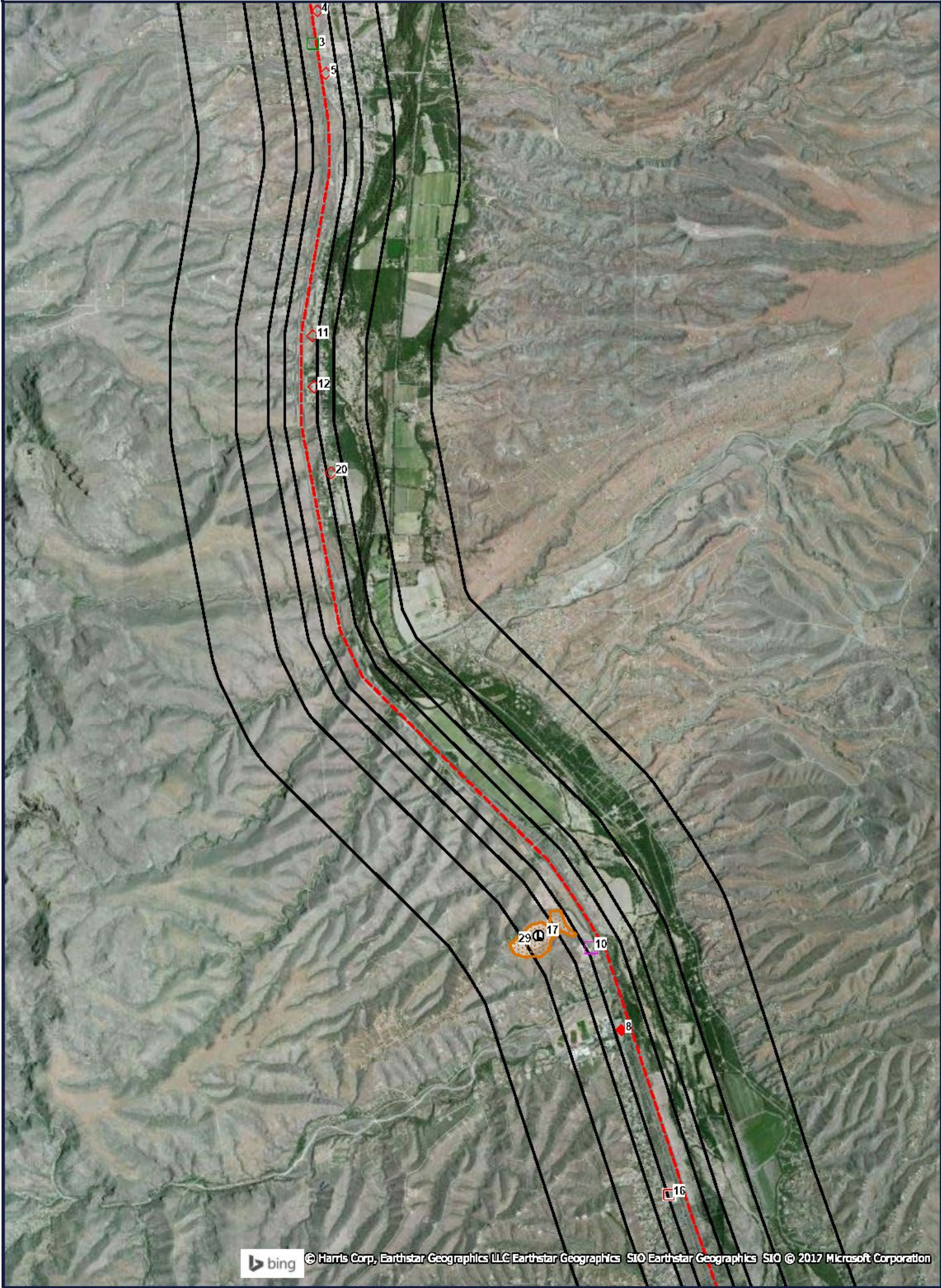
- Target Property (TP)
- SPILLS
- FRSAZ
- UST
- RCRANGR09
- LUST
- SHWS
- RCRAGR09
- OPENLF
- BF
- CLOSEDSWF

Quadrangle(s): Nogales, Pena  
Blanca Lake, Rio Rico, Tubac,  
Amado  
I-11 Segment A  
County, Arizona



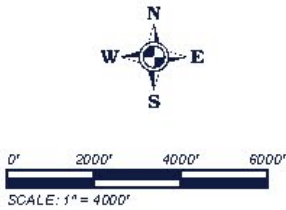


ORTHOPHOTO MAP



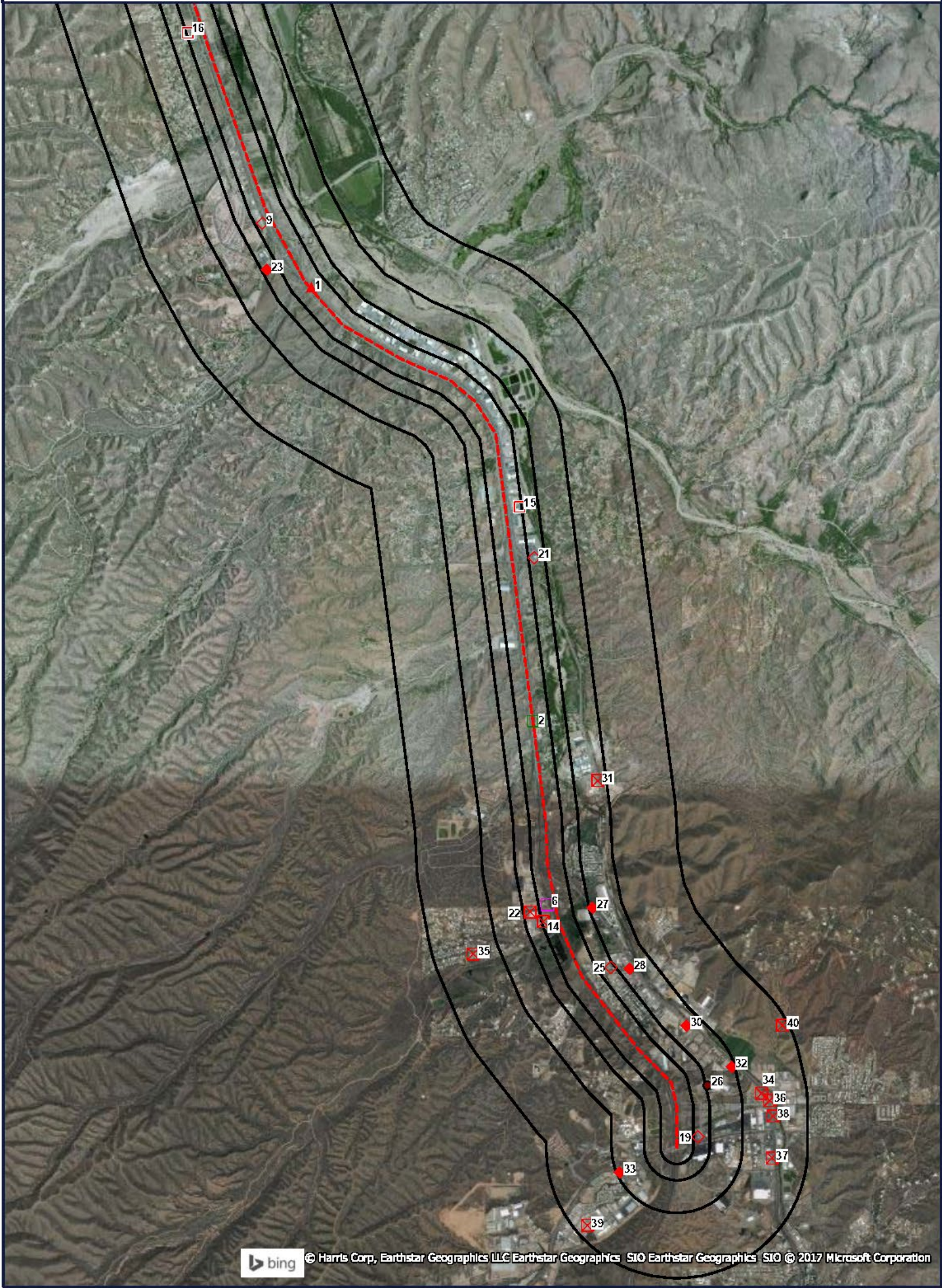
- Target Property (TP)
- SPILLS
- FRSAZ
- UST
- RCRANGR09
- LUST
- SHWS
- RCRAGR09
- OPENLF
- BF
- CLOSEDSWF

Quadrangle(s): Nogales, Pena  
Blanca Lake, Rio Rico, Tubac,  
Amado  
I-11 Segment A  
County, Arizona



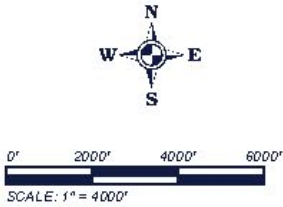


ORTHOPHOTO MAP

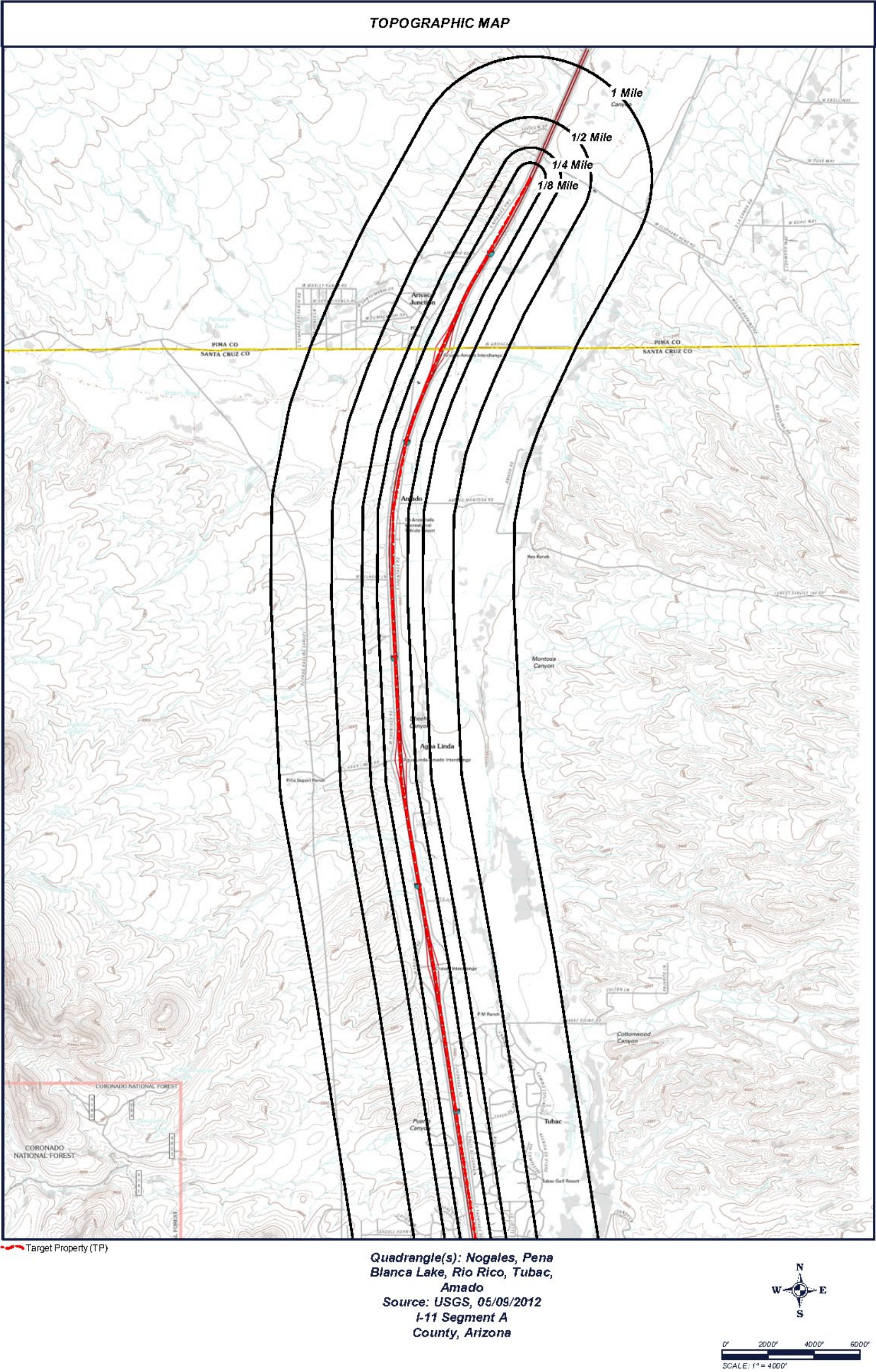


- Target Property (TP)
- SPILLS
- FRSAZ
- UST
- RCRANGR09
- LUST
- SHWS
- RCRAGR09
- OPENLF
- BF
- CLOSEDSWF

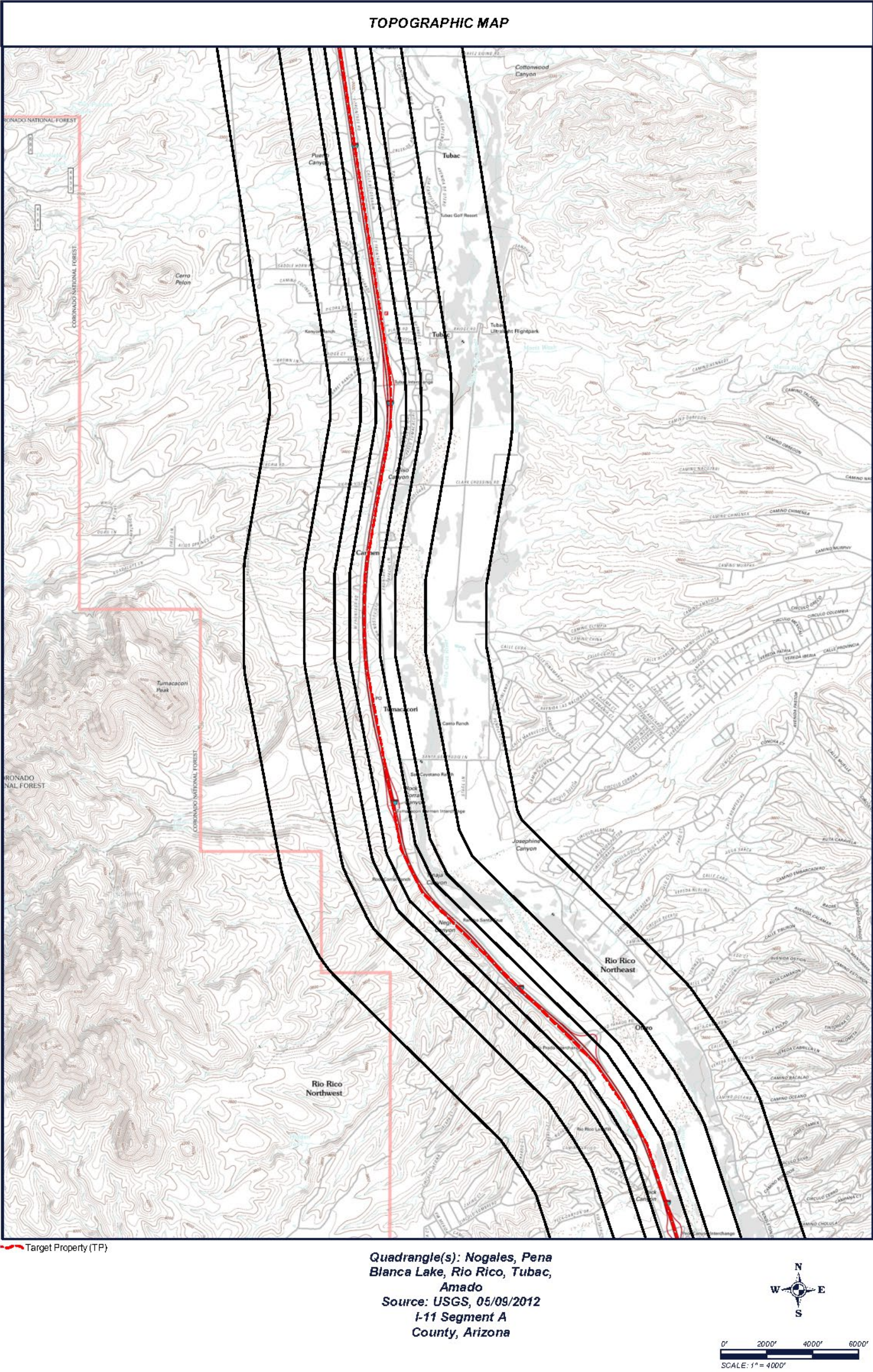
Quadrangle(s): Nogales, Pena  
Blanca Lake, Rio Rico, Tubac,  
Amado  
I-11 Segment A  
County, Arizona





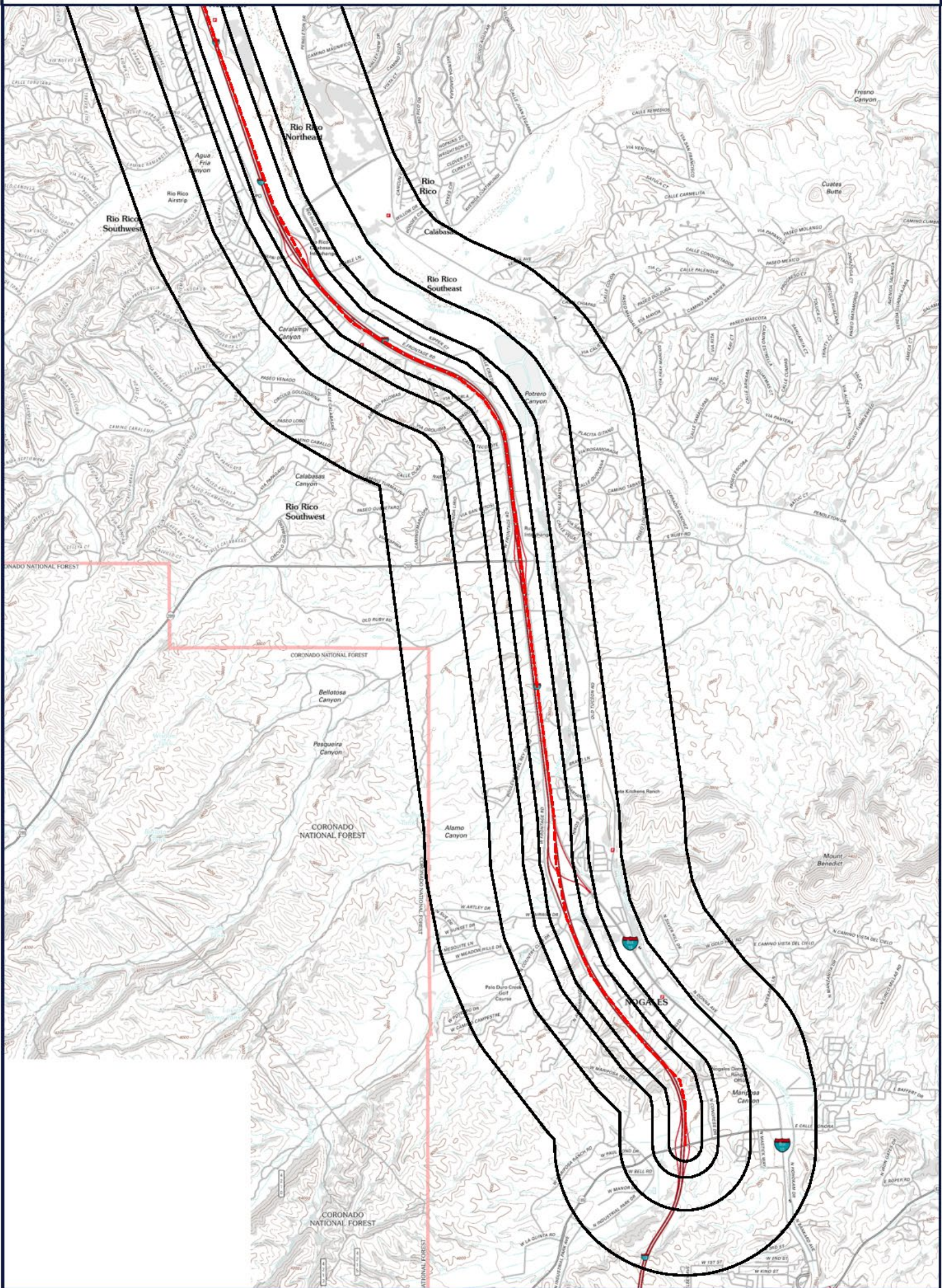






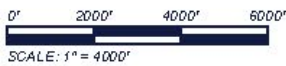


TOPOGRAPHIC MAP



Target Property (TP)

Quadrangle(s): Nogales, Pena  
Blanca Lake, Rio Rico, Tubac,  
Amado  
Source: USGS, 05/09/2012  
I-11 Segment A  
County, Arizona





## Located Sites Summary

<i>NOTE: Standard environmental records are displayed in <b>bold</b>. Map ID#</i>	Database Name	Site ID#	Distance From Site	Site Name	Address	PAGE#
<a href="#">1</a>	SPILLS	00-023-H	0.01 mi. NW (53 ft.)	AMBIZ VEHICLE	I-19, EXIT 17 OFFRAMP, RIO RICO, AZ	<a href="#">24</a>
<a href="#">2</a>	FRSAZ	110039499628	0.02 mi. NE (106 ft.)	VALLE VERDE WATER CO. - WATER SYSTEM IMP.	NO ADDRESS ON RECORD, NOGALES, AZ 85621	<a href="#">25</a>
<a href="#">2</a>	ECHOR09	110013108243	0.02 mi. NE (106 ft.)	VALLE VERDE WATER COMPANY - EAST	AZ	<a href="#">26</a>
<a href="#">2</a>	FRSAZ	110013108243	0.02 mi. NE (106 ft.)	VALLE VERDE WATER COMPANY - EAST	AZ	<a href="#">27</a>
<a href="#">3</a>	FRSAZ	110039230221	0.02 mi. NW (106 ft.)	ARIZONA AMERICAN WATER CO - TUBAC - PWS 12-001 - POE 004	NO ADDRESS ON RECORD, TUBAC, AZ 85640	<a href="#">28</a>
<a href="#">4</a>	UST	0-008328	0.05 mi. E (264 ft.)	TUBAC MARKET	2261 E FRONTAGE RD, TUBAC, AZ 85646	<a href="#">29</a>
<a href="#">5</a>	UST	0-008865	0.05 mi. NE (264 ft.)	GARTER STATION	2 PLAZA RD, TUBAC, AZ 85646	<a href="#">30</a>
<a href="#">6</a>	RCRANGR09	AZS000046672	0.06 mi. W (317 ft.)	RCM TRUCKING	504 W FRONTAGE RD, NOGALES, AZ 85621	<a href="#">31</a>



www.geo-search.com 888-396-0042

## Located Sites Summary

<a href="#">7</a>	UST	0-007162	0.07 mi. SE (370 ft.)	LUNA SERVICE STATION	2877 E FRONTAGE RD, AMADO, AZ 85645	<a href="#">32</a>
<a href="#">7</a>	LUST	0-007162	0.07 mi. SE (370 ft.)	LUNA SERVICE STATION	2877 E FRONTAGE RD, AMADO, AZ 85645	<a href="#">33</a>
<a href="#">8</a>	UST	0-009133	0.08 mi. W (422 ft.)	SANTA CRUZ VALLEY UNIFIED SCHOOL DISTRICT #35 - BUS BARN	1411 W FRONTAGE RD, RIO RICO, AZ 85648	<a href="#">34</a>
<a href="#">8</a>	LUST	0-009133	0.08 mi. W (422 ft.)	SANTA CRUZ VALLEY UNIFIED SCHOOL DISTRICT #35 - BUS BARN	1411 W FRONTAGE RD, RIO RICO, AZ 85648	<a href="#">35</a>
<a href="#">9</a>	UST	0-009766	0.08 mi. W (422 ft.)	GAS 4 LESS	1131 W FRONTAGE RD, RIO RICO, AZ 85648	<a href="#">36</a>
<a href="#">10</a>	MSHA	0203021	0.09 mi. W (475 ft.)	GRG SANTA CRUZ #1	1480 W. FRONTAGE RD, RIO RICO, AZ 85648	<a href="#">37</a>
<a href="#">10</a>	RCRANGR09	AZR000504431	0.09 mi. W (475 ft.)	GRG CONSTRUCTION CO ASPHALT PLANT	1480 W FRONTAGE RD, RIO RICO, AZ 85648	<a href="#">41</a>
<a href="#">11</a>	UST	0-006498	0.1 mi. SE (528 ft.)	SCOTTY TEXACO	2012 E FRONTAGE RD, TUMACACORI, AZ 85640	<a href="#">43</a>
<a href="#">12</a>	UST	0-005831	0.11 mi. SE (581 ft.)	TUMACACORI MINI MARKET	1968 NOGALES HWY, TUMACACORI, AZ 85640	<a href="#">44</a>



www.geo-search.com 888-396-0042

## Located Sites Summary

<a href="#"><u>13</u></a>	SHWS	290ACID	0.12 mi. W (634 ft.)	TUBAC LANDFILL	FRONTAGE RD WOF I-19, TUBAC, AZ 85640	<a href="#"><u>45</u></a>
<a href="#"><u>13</u></a>	CLOSEDSWF	3691062559	0.12 mi. W (634 ft.)	TUBAC	W FROM I-19 AT EXIT 40 THEN .7 MILES N TO SITE, AZ	<a href="#"><u>46</u></a>
<a href="#"><u>13</u></a>	SEMSARCH	AZD980496830	0.12 mi. W (634 ft.)	TUBAC LDFL	FRONTAGE RD W OF I-19, TUBAC, AZ 85646	<a href="#"><u>47</u></a>
<a href="#"><u>14</u></a>	RCRANGR09	AZD982351769	0.12 mi. W (634 ft.)	CHAMBERLAIN GROUP INC THE	3975 FAIRWAY DR, NOGALES, AZ 85621	<a href="#"><u>48</u></a>



www.geo-search.com 888-396-0042

## Located Sites Summary

<a href="#">14</a>	RCRANGR09	AZD020689493	0.12 mi. W (634 ft.)	ROPER CHAIN SAWS	3975 FAIRWAY DR, NOGALES, AZ 85621	<a href="#">50</a>
<a href="#">14</a>	SHWS	915ACID	0.12 mi. W (634 ft.)	CHAMBERLAIN GROUP	3975 FAIRWAY DRIVE, NOGALES, AZ 85621	<a href="#">52</a>
<a href="#">15</a>	RCRAGR09	AZR000045856	0.12 mi. NE (634 ft.)	KNF DESIGNS INC	9 OJO CORTE, RIO RICO, AZ 85648	<a href="#">53</a>
<a href="#">16</a>	RCRAGR09	AZR000518415	0.12 mi. W (634 ft.)	FAMILY DOLLAR #6848	1283 W FRONTAGE RD, RIO RICO, AZ 85648	<a href="#">55</a>
<a href="#">17</a>	OPENLF	3666904146	0.14 mi. SW (739 ft.)	RIO RICO SANITARY LANDFILL	1500 WEST FRONTAGE RD., RIO RICO, AZ	<a href="#">57</a>
<a href="#">18</a>	UST	0-007145	0.14 mi. E (739 ft.)	MOUNTAIN VIEW CAMPGROUND	AMADO	<a href="#">58</a>
<a href="#">19</a>	UST	0-008542	0.17 mi. E (898 ft.)	BIG ART'S UNION 26	510 W MARIPOSA RD, NOGALES, AZ 85621	<a href="#">59</a>
<a href="#">20</a>	UST	0-008221	0.17 mi. NE (898 ft.)	TUMACACORI NATIONAL HISTORIC PARK	TUMACACORI	<a href="#">60</a>
<a href="#">21</a>	UST	0-009491	0.18 mi. NE (950 ft.)	PILOT TRAVEL CENTER #279	769 E FRONTAGE RD, RIO RICO, AZ 85648	<a href="#">61</a>
<a href="#">22</a>	SHWS	53ACID	0.21 mi. W (1109 ft.)	C. G. CONN LTD.	1310 W. FAIRWAY DR., NOGALES, AZ 85261	<a href="#">62</a>
<a href="#">22</a>	RCRAC	AZT000612135	0.21 mi. W (1109 ft.)	CONN-SELMER GROUNDWATER REMEDIATION SYSTEM	1310 WEST FAIRWAY DRIVE, NOGALES, AZ 85621	<a href="#">63</a>



www.geo-search.com 888-396-0042

## Located Sites Summary

<a href="#">22</a>	RCRAT	AZT000612135	0.21 mi. W (1109 ft.)	CONN-SELMER GROUNDWATER REMEDIATION SYSTEM	1310 WEST FAIRWAY DRIVE, NOGALES, AZ 85621	<a href="#">72</a>
<a href="#">22</a>	SEMSARCH	AZT000612135	0.21 mi. W (1109 ft.)	UNITED MUSICAL INSTRUMENT USA	1310 W. FAIRWAY DR., NOGALES, AZ 85261	<a href="#">81</a>
<a href="#">23</a>	UST	0-006291	0.22 mi. W (1162 ft.)	RIO RICO SERVICE CENTER INC	1041 YAVAPAI DR, RIO RICO, AZ 85648	<a href="#">82</a>
<a href="#">23</a>	LUST	0-006291	0.22 mi. W (1162 ft.)	RIO RICO SERVICE CENTER INC	1041 YAVAPAI DR, RIO RICO, AZ 85648	<a href="#">83</a>
<a href="#">24</a>	UST	0-006288	0.22 mi. W (1162 ft.)	AMADO MINI MARKET	28760 S NOGALES HWY, AMADO, AZ 85645	<a href="#">85</a>
<a href="#">25</a>	UST	0-006505	0.23 mi. NE (1214 ft.)	MI CASA RV CAMPGROUND	2901 N GRAND AVE, NOGALES, AZ 85621	<a href="#">86</a>
<a href="#">26</a>	BF	99265	0.27 mi. NE (1426 ft.)	2150 N. CONGRESS DRIVE PROPERTY	2150 N. CONGRESS DRIVE, NOGALES, AZ 85621	<a href="#">87</a>
<a href="#">27</a>	LUST	0-006452	0.29 mi. NE (1531 ft.)	WINGFIELD TIRE CO	3477 N GRAND AVE, NOGALES, AZ 85621	<a href="#">88</a>
<a href="#">28</a>	LUST	0-001343	0.33 mi. NE (1742 ft.)	CIRCLE K #916	2911 N GRAND AVE, NOGALES, AZ 85621	<a href="#">89</a>
<a href="#">29</a>	CLOSEDSWF	4200838992	0.39 mi. SW (2059 ft.)	SANTA CRUZ COUNTY	AZ	<a href="#">90</a>
<a href="#">30</a>	LUST	0-003526	0.4 mi. NE (2112 ft.)	AC'S TRUCK STOP	2651 N GRAND AVE, NOGALES, AZ 85621	<a href="#">91</a>



www.geo-search.com 888-396-0042

## Located Sites Summary

<a href="#">31</a>	SHWS	967ACID	0.44 mi. E (2323 ft.)	ARIZONA COIL INC.	4076 OLD TUCSON RD., NOGALES, AZ 85261	<a href="#">92</a>
<a href="#">31</a>	SEMSARCH	AZD983474586	0.44 mi. E (2323 ft.)	ARIZONA COIL INC.	4076 OLD TUCSON RD., NOGALES, AZ 85621	<a href="#">93</a>

## Located Sites Summary

<a href="#">32</a>	LUST	0-007246	0.48 mi. E (2534 ft.)	SIERRA SEED CO LLLP	2329 N GRAND AVE, NOGALES, AZ 85621	<a href="#">94</a>
<a href="#">33</a>	LUST	0-003350	0.49 mi. SW (2587 ft.)	NOGALES SOC #125202	926 W BELL RD, NOGALES, AZ 85621	<a href="#">95</a>
<a href="#">34</a>	SHWS	934ACID	0.67 mi. E (3538 ft.)	FUGGITI STUDIOS INC.	2075 TUCSON-NOGALES HIGHWAY, NOGALES, AZ 85261	<a href="#">96</a>
<a href="#">35</a>	SHWS	926ACID	0.7 mi. W (3696 ft.)	ITT CANNON COMPONENTS DIVISION	3963 FAIRWAY DRIVE, NOGALES, AZ 85261	<a href="#">97</a>
<a href="#">35</a>	SHWS	927ACID	0.71 mi. W (3749 ft.)	JEFFERS ELECTONICS INC.	FAIRWAY DRIVE MEDO W. HILLS, NOGALES, AZ 85261	<a href="#">98</a>
<a href="#">36</a>	SHWS	925ACID	0.72 mi. E (3802 ft.)	FRANK CUMMINGS	2100 TUCSON-NOGALES HIGHWAY, NOGALES, AZ 85628	<a href="#">99</a>
<a href="#">37</a>	SHWS	1317ACID	0.75 mi. E (3960 ft.)	CITIZENS UTILITIES	1741 N. GRAND AVENUE, NOGALES, AZ 85621	<a href="#">100</a>
<a href="#">38</a>	SHWS	921ACID	0.75 mi. E (3960 ft.)	DENNIS ANTON MOTORS	2000 NORTH GRAND AVENUE, NOGALES, AZ 85261	<a href="#">101</a>
<a href="#">39</a>	SHWS	1020ACID	0.93 mi. SW (4910 ft.)	ITT CORPORATION CANNON	1319 -1 N. INDUSTRIAL PARK DR., NOGALES, AZ 85261	<a href="#">102</a>
<a href="#">39</a>	SHWS	931ACID	0.93 mi. SW (4910 ft.)	ROCKWELL INTERNATIONAL	1319 INDUSTRIAL PARK DRIVE, NOGALES, AZ 85261	<a href="#">103</a>
<a href="#">39</a>	SHWS	1019ACID	0.93 mi. SW (4910 ft.)	ITT CORPORATION CANNON	1319 N. INDUSTRIAL PARK DR., NOGALES, AZ 85261	<a href="#">104</a>
<a href="#">40</a>	SHWS	309ACID	0.97 mi. NE (5122 ft.)	NOGALES WASH	T23 4S R14E, NOGALES, AZ 85621	<a href="#">105</a>
<a href="#">40</a>	SHWS	224ACID	0.97 mi. NE (5122 ft.)	NOGALES LANDFILL	0.25 MI. DUE EAST OF 1450 N. HOKOHAM DR, NOGALES, AZ 85621	<a href="#">106</a>



www.geo-search.com 888-396-0042

## Spills Database (SPILLS)

[MAP ID# 1](#)

Distance from Property: 0.01 mi. (53 ft.) NW

### FACILITY INFORMATION

INCIDENT NUMBER: **00-023-H** NAME:

**AMBIZ VEHICLE**

ADDRESS: **I-19, EXIT 17 OFFRAMP**

**RIO RICO, AZ**

COUNTY: **SANTA CRUZ** INCIDENT

DATE: **10/09/99**

DATE REPORTED: **10/09/99**

RESPONSE DATE: **10/9/1999**

PROPERTY MANAGEMENT: **STATE**

REFERRED TO: **ADOT**

REFERRAL DATE: **10/9/1999** TYPE:

**RELEASE**

CHEMICAL: **GASOLINE**

QUANTITY: **20 GALS.**

STRUCTURE: **TANK**

FUND AMOUNT: **PVT/UNK**

[Back to Report Summary](#)



www.geo-search.com 888-396-0042



## Facility Registry System (FRSAZ)

[MAP ID# 2](#)

Distance from Property: 0.02 mi. (106 ft.) NE

### FACILITY INFORMATION

REGISTRY ID: **110039499628**

NAME: **VALLE VERDE WATER CO. - WATER SYSTEM IMP.**

LOCATION ADDRESS: **NO ADDRESS ON RECORD**  
**NOGALES, AZ 85621**

COUNTY: **SANTA CRUZ**

EPA REGION: **09**

FEDERAL FACILITY: **NOT REPORTED**

TRIBAL LAND: **NOT REPORTED**

ALTERNATIVE NAME/S: **VALLE VERDE WATER**  
**CO. - WATER SYSTEM IMP.**

PROGRAM/S LISTED FOR THIS FACILITY

**AZURITE - ARIZON UNIFIED REPOSITORY FOR INFORMATIONAL TRACKING OF THE ENVIRONMENT**

STANDARD INDUSTRIAL CLASSIFICATION/S (SIC)  
**NO SIC DATA REPORTED**

NORTH AMERICAN INDUSTRY CLASSIFICATION/S (NAICS)  
**NO NAICS DATA REPORTED**

[Back to Report Summary](#)



www.geo-search.com 888-396-0042

## ***Enforcement and Compliance History Information (ECHOR09)***

[MAP ID# 2](#)

**Distance from Property:** 0.02 mi. (106 ft.) NE

### **FACILITY INFORMATION**

UNIQUE ID: **110013108243**

REGISTRY ID: **110013108243**

NAME: **VALLE VERDE WATER COMPANY - EAST**

ADDRESS: **NO STREET REPORTED**

**NOT REPORTED, AZ**

COUNTY: **SANTA CRUZ**

FACILITY LINK: [Facility Detail Report](#)

[Back to Report Summary](#)



www.geo-search.com 888-396-0042

## Facility Registry System (FRSAZ)

[MAP ID# 2](#)

Distance from Property: 0.02 mi. (106 ft.) NE

### FACILITY INFORMATION

REGISTRY ID: **110013108243**

NAME: **VALLE VERDE WATER COMPANY - EAST**

LOCATION ADDRESS: **NO STREET REPORTED  
NOT REPORTED, AZ**

COUNTY: **SANTA CRUZ**

EPA REGION: **09**

FEDERAL FACILITY: **NOT REPORTED**

TRIBAL LAND: **NOT REPORTED**

#### ALTERNATIVE NAME/S:

**VALLE VERDE WATER COMPANY - EAST**

**VALLE VERDE WATER CO**

#### PROGRAM/S LISTED FOR THIS FACILITY

**SFDW - SFDW**

#### STANDARD INDUSTRIAL CLASSIFICATION/S (SIC)

**NO SIC DATA REPORTED**

#### NORTH AMERICAN INDUSTRY CLASSIFICATION/S (NAICS)

**NO NAICS DATA REPORTED**

[Back to Report Summary](#)



www.geo-search.com 888-396-0042

## Facility Registry System (FRSAZ)

[MAP ID# 3](#)

Distance from Property: 0.02 mi. (106 ft.) NW

### FACILITY INFORMATION

REGISTRY ID: **110039230221**

NAME: **ARIZONA AMERICAN WATER CO - TUBAC -PWS 12-001 - POE 004**

LOCATION ADDRESS: **NO ADDRESS ON RECORD**

**TUBAC, AZ 85640**

COUNTY: **SANTA CRUZ**

EPA REGION: **09**

FEDERAL FACILITY: **NOT REPORTED**

TRIBAL LAND: **NOT REPORTED**

#### ALTERNATIVE NAME/S:

**ARIZONA AMERICAN WATER CO - TUBAC -PWS 12-001 - POE 004**

**TUBAC VALLEY WATER CO/CITIZENS UTILITIES - TUBAC**

**ARIZONA AMERICAN WATER CO - TUBAC**

**ARIZONA AMERICAN WATER - TUBAC -PWS 12-001 - POE 004**

#### PROGRAM/S LISTED FOR THIS FACILITY

**AZURITE - ARIZON UNIFIED REPOSITORY FOR INFORMATIONAL TRACKING OF THE ENVIRONMENT**

#### STANDARD INDUSTRIAL CLASSIFICATION/S (SIC)

**NO SIC DATA REPORTED**

#### NORTH AMERICAN INDUSTRY CLASSIFICATION/S (NAICS)

**NO NAICS DATA REPORTED**

[Back to Report Summary](#)



www.geo-search.com 888-396-0042

## Underground Storage Tanks (UST)

[MAP ID# 4](#)

Distance from Property: 0.05 mi. (264 ft.) E

### FACILITY INFORMATION

GEOSEARCH ID: 0-008328

FACILITY ID: **0-008328**

NAME: **TUBAC MARKET**

ADDRESS: **2261 E FRONTAGE RD**

**TUBAC, AZ 85646**

OWNER NAME: **DELTA PROPERTIES LLP**

### FACILITY DETAILS

TANK ID:	DATE CLOSED:	DATE INSTALLED:	CLOSURE TYPE:
<b>1</b>	<b>NOT REPORTED</b>	<b>1/1/1989</b>	<b>NOT REPORTED</b>
<b>2</b>	<b>NOT REPORTED</b>	<b>8/1/1989</b>	<b>NOT REPORTED</b>

[Back to Report Summary](#)



www.geo-search.com 888-396-0042

## Underground Storage Tanks (UST)

[MAP ID# 5](#)

Distance from Property: 0.05 mi. (264 ft.) NE

### FACILITY INFORMATION

GEOSEARCH ID: 0-008865

FACILITY ID: **0-008865**

NAME: **GARTER STATION**

ADDRESS: **2 PLAZA RD**

**TUBAC, AZ 85646** OWNER

NAME: **GARTER, HAROLD**

### FACILITY DETAILS

TANK ID:	DATE CLOSED:	DATE INSTALLED:	CLOSURE TYPE:
<b>1</b>	<b>4/3/1996</b>	<b>NOT REPORTED</b>	<b>REMOVAL</b>
<b>2</b>	<b>4/3/1996</b>	<b>NOT REPORTED</b>	<b>REMOVAL</b>

[Back to Report Summary](#)



www.geo-search.com 888-396-0042

## Resource Conservation & Recovery Act – Non-Generator (RCRANG09)

[MAP ID# 6](#)

Distance from Property: 0.06 mi. (317 ft.) W

### FACILITY INFORMATION

EPA ID#: AZS000046672

NAME: **RCM TRUCKING**

ADDRESS: **504 W FRONTAGE RD NOGALES, AZ 85621**

OPERATOR TYPE: **NOT REPORTED**

OPERATOR NAME: **NOT REPORTED**

CONTACT NAME: **ROGELIO CANEZ**

CONTACT ADDRESS: **504 W FRONTAGE RD  
NOGALES AZ 85621**

CONTACT PHONE: **520-761-4721**

NON-NOTIFIER: **NOT A NON-NOTIFIER**

DATE RECEIVED BY AGENCY:

CERTIFICATION - **NO CERTIFICATION REPORTED** -

INDUSTRY CLASSIFICATION (NAICS) - **NO NAICS INFORMATION REPORTED** -

CURRENT ACTIVITY INFORMATION

GENERATOR STATUS: **NON-GENERATOR**

LAST UPDATED DATE: **NOT REPORTED**

SUBJECT TO CORRECTIVE ACTION UNIVERSE: **NO**

TDSFs POTENTIALLY SUBJECT TO CORRECTIVE ACTION UNDER 3004 (u)/(v) UNIVERSE: **NO**

TDSFs ONLY SUBJECT TO CORRECTIVE ACTION UNDER DISCRETIONARY AUTHORITIES UNIVERSE: **NO**

NON TDSFs WHERE RCRA CORRECTIVE ACTION HAS BEEN IMPOSED UNIVERSE: **NO**

CORRECTIVE ACTION WORKLOAD UNIVERSE: **NO**

IMPORTER: **NOT REPORTED** UNDERGROUND INJECTION: **NOT REPORTED**

MIXED WASTE GENERATOR: **NOT REPORTED** UNIVERSAL WASTE DESTINATION FACILITY: **NOT REPORTED**

RECYCLER: **NOT REPORTED** TRANSFER FACILITY: **NOT REPORTED** TRANSPORTER: **NOT**

**REPORTED** USED OIL FUEL BURNER: **NOT REPORTED** ONSITE BURNER EXEMPTION: **NOT**

**REPORTED** USED OIL PROCESSOR: **NOT REPORTED**

FURNACE EXEMPTION: **NOT REPORTED** USED OIL FUEL MARKETER TO BURNER: **NOT REPORTED** USED OIL

REFINER: **NOT REPORTED** SPECIFICATION USED OIL MARKETER: **NOT REPORTED** USED OIL TRANSFER FACILITY:

**NOT REPORTED** USED OIL TRANSPORTER: **NOT REPORTED**

COMPLIANCE, MONITORING AND ENFORCEMENT INFORMATION

EVALUATIONS - **NO EVALUATIONS REPORTED** - VIOLATIONS - **NO VIOLATIONS REPORTED** - ENFORCEMENTS - **NO ENFORCEMENTS REPORTED** -

HAZARDOUS WASTE

- **NO HAZARDOUS WASTE INFORMATION REPORTED** -

UNIVERSAL WASTE - **NO UNIVERSAL WASTE REPORTED** -

CORRECTIVE ACTION AREA - **NO CORRECTIVE ACTION AREA INFORMATION REPORTED** -

CORRECTIVE ACTION EVENT - **NO CORRECTIVE ACTION EVENT REPORTED** -

[Back to Report Summary](#)



www.geo-search.com 888-396-0042

## Underground Storage Tanks (UST)

[MAP ID# 7](#)

Distance from Property: 0.07 mi. (370 ft.) SE

### FACILITY INFORMATION

GEOSEARCH ID: 0-007162

FACILITY ID: **0-007162**

NAME: **LUNA SERVICE STATION**

ADDRESS: **2877 E FRONTAGE RD**

**AMADO, AZ 85645**

OWNER NAME: **BOOZER, MEADIE**

### FACILITY DETAILS

TANK ID:	DATE CLOSED:	DATE INSTALLED:	CLOSURE TYPE:
<b>1</b>	<b>12/28/1990</b>	<b>NOT REPORTED</b>	<b>REMOVAL</b>
<b>2</b>	<b>12/28/1990</b>	<b>NOT REPORTED</b>	<b>REMOVAL</b>
<b>3</b>	<b>12/28/1990</b>	<b>NOT REPORTED</b>	<b>REMOVAL</b>
<b>4</b>	<b>12/28/1990</b>	<b>NOT REPORTED</b>	<b>REMOVAL</b>

[Back to Report Summary](#)



www.geo-search.com 888-396-0042



## ***Leaking Underground Storage Tanks (LUST)***

[MAP ID# 7](#)

**Distance from Property: 0.07 mi. (370 ft.) SE**

### **FACILITY INFORMATION**

GEOSEARCH ID: 0-007162

FACILITY ID: **0-007162**

NAME: **LUNA SERVICE STATION**

ADDRESS: **2877 E FRONTAGE RD**

**AMADO, AZ 85645**

### **FACILITY DETAILS**

LUST ID: **1583.01**

DATE REPORTED: **12/28/1990**

DATE CLOSED: **12/11/2002**

PRIORITY: **5G1 - CLOSED SOILL/GW LEVELS MEET RBCA TIER 1**

[Back to Report Summary](#)



www.geo-search.com 888-396-0042

## Underground Storage Tanks (UST)

[MAP ID# 8](#)

Distance from Property: 0.08 mi. (422 ft.) W

### FACILITY INFORMATION

GEOSEARCH ID: 0-009133

FACILITY ID: 0-009133

NAME: SANTA CRUZ VALLEY UNIFIED SCHOOL DISTRICT #35 - BUS BARN

ADDRESS: 1411 W FRONTAGE RD

RIO RICO, AZ 85648

OWNER NAME: SANTA CRUZ VALLEY UNIFIED DISTRICT

### FACILITY DETAILS

TANK ID:	DATE CLOSED:	DATE INSTALLED:	CLOSURE TYPE:
1	12/10/1999	1/1/1986	CLOSED IN PLACE
2	1/16/2001	1/1/1992	REMOVAL
3	1/16/2001	1/1/1985	CLOSED IN PLACE

[Back to Report Summary](#)



www.geo-search.com 888-396-0042

## ***Leaking Underground Storage Tanks (LUST)***

[MAP ID# 8](#)

**Distance from Property:** 0.08 mi. (422 ft.) W

### **FACILITY INFORMATION**

GEOSEARCH ID: **0-009133**

FAC ID: **0-009133**

NAME: **SANTA CRUZ VALLEY UNIFIED SCHOOL DISTRICT #35 - BUS BARN**

ADDRESS: **1411 W FRONTAGE RD**

**RIO RICO, AZ 85648**

### **FACILITY DETAILS**

LUST ID: **5243.01**

DATE REPORTED: **02/09/2001**

DATE CLOSED: **04/05/2006**

PRIORITY: **5G1 - CLOSED SOILL/GW LEVELS MEET RBCA TIER 1**

[Back to Report Summary](#)



www.geo-search.com 888-396-0042

## Underground Storage Tanks (UST)

[MAP ID# 9](#)

Distance from Property: 0.08 mi. (422 ft.) W

### FACILITY INFORMATION

GEOSEARCH ID: 0-009766

FACILITY ID: 0-009766

NAME: GAS 4 LESS

ADDRESS: 1131 W FRONTAGE RD

RIO RICO, AZ 85648

OWNER NAME: BORICUA FUELS LLC

### FACILITY DETAILS

TANK ID:	DATE CLOSED:	DATE INSTALLED:	CLOSURE TYPE:
1	NOT REPORTED	5/19/2001	NOT REPORTED
1	NOT REPORTED	5/19/2001	NOT REPORTED
1	NOT REPORTED	5/19/2001	NOT REPORTED

[Back to Report Summary](#)



www.geo-search.com 888-396-0042

## Mine Safety and Health Administration Master Index File (MSHA)

[MAP ID# 10](#)

Distance from Property: 0.09 mi. (475 ft.) W

### FACILITY INFORMATION

GEOSEARCH ID: 0203021

MINE ID: 0203021

MINE NAME: GRG SANTA CRUZ #1

BUSINESS NAME: GRG CONSTRUCTION

ADDRESS: 1480 W. FRONTAGE RD

RIO RICO, AZ 85648

COUNTY: NOT REPORTED

### MINE DETAILS

MINE TYPE: SURFACE

MINE STATUS: ABANDONED

STATUS DATE: 04/01/2015

COAL OR METAL/NON-METAL MINE: METAL

CONTROLLER ID: 0042097 CONTROLLER

NAME: GLEN R GREER CONTROLLER BEGIN

DATE: 05/08/2003 OPERATOR ID: 0051524

OPERATOR NAME: GRG CONSTRUCTION

COMPANY TYPE: CORPORATION PRIMARY SIC

CODE: 144200

PRIMARY SIC DESCRIPTION: CONSTRUCTION SAND AND GRAVEL

SECONDARY SIC CODE: NOT REPORTED SECONDARY

SIC DESCRIPTION: NOT REPORTED PRIMARY CANVASS:

SAND AND GRAVEL SECONDARY CANVASS: NOT

REPORTED AVERAGE MINE HEIGHT: NOT REPORTED

MINE GAS CATEGORY: NOT REPORTED METHANE

LIBERATION: NOT REPORTED NUMBER OF PRODUCING

PITS: NOT REPORTED

NUMBER OF NON-PRODUCING PITS: NOT REPORTED

NUMBER OF TAILING PONDS: 0 PILLAR

RECOVERY USED: NO HIGHWALL

MINER USED: NO MULTIPLE PITS: NO



www.geo-search.com 888-396-0042

## Mine Safety and Health Administration Master Index File (MSHA)

### VIOLATION DETAILS

EVENT NUMBER	VIOLATION NUMBER	VIOLATION ISSUE DATE	VIOLATION OCCUR DATE	TYPE OF CITATION	NUMBER OF PEOPLE AFFECTED	PROPOSED PENALTY	DOCKET NUMBER
6692042	8827629	11/25/2014	11/25/2014	CITATION	0	\$100	NOT REPORTED
6692042	8827630	11/25/2014	11/25/2014	CITATION	0	\$100	NOT REPORTED
6612033	8758884	10/29/2013	10/29/2013	CITATION	1	\$807	NOT REPORTED
6612033	8758886	10/29/2013	10/29/2013	CITATION	1	\$540	NOT REPORTED
6612033	8758885	10/29/2013	10/29/2013	CITATION	1	\$108	NOT REPORTED
6612033	8758883	10/29/2013	10/29/2013	CITATION	1	\$1795	NOT REPORTED
6612033	8758888	10/29/2013	10/29/2013	CITATION	1	\$807	NOT REPORTED



www.geo-search.com 888-396-0042

## Mine Safety and Health Administration Master Index File (MSHA)

6612033	8758887	10/29/2013	10/29/2013	CITATION	1	\$807	NOT REPORTED
6612033	8758882	10/29/2013	10/29/2013	CITATION	1	\$362	NOT REPORTED
6554760	6586677	10/31/2012	10/31/2012	CITATION	1	\$117	NOT REPORTED
6554760	6586675	10/31/2012	10/31/2012	CITATION	1	\$1944	NOT REPORTED
6554760	6586670	10/31/2012	10/31/2012	CITATION	1	\$117	NOT REPORTED
6554760	6586678	10/31/2012	10/31/2012	CITATION	2	\$425	NOT REPORTED
6554760	6586669	10/31/2012	10/31/2012	CITATION	1	\$117	NOT REPORTED
6554760	6586674	10/31/2012	10/31/2012	CITATION	1	\$6458	NOT REPORTED
6554760	6586672	10/31/2012	10/31/2012	CITATION	1	\$1944	NOT REPORTED
6554760	6586673	10/31/2012	10/31/2012	CITATION	1	\$1944	NOT REPORTED
6554760	6586671	10/31/2012	10/31/2012	CITATION	1	\$1944	NOT REPORTED
6554760	6586676	10/31/2012	10/31/2012	CITATION	1	\$117	NOT REPORTED
6611913	8591263	09/17/2012	09/17/2012	CITATION	0	\$100	NOT REPORTED
6554657	8591065	04/24/2012	04/24/2012	CITATION	1	\$100	NOT REPORTED
1109061	8584584	02/15/2012	02/15/2012	CITATION	1	\$100	NOT REPORTED
1109061	8584585	02/15/2012	02/15/2012	CITATION	1	\$100	NOT REPORTED
1109061	8584583	02/14/2012	02/14/2012	CITATION	1	\$100	NOT REPORTED
6554658	8591067	04/26/2012	12/16/2011	CITATION	0	\$100	NOT REPORTED
6551993	8584377	12/06/2011	12/06/2011	CITATION	0	\$100	NOT REPORTED
6551989	8584375	11/28/2011	11/28/2011	CITATION	1	\$100	NOT REPORTED
6554380	8584093	08/17/2011	08/17/2011	ORDER	0	NOT REPORTED	NOT REPORTED
6554380	8584086	08/11/2011	08/11/2011	CITATION	1	\$3100	NOT REPORTED
6554380	8584087	08/11/2011	08/11/2011	CITATION	1	\$946	NOT REPORTED
6554380	8584089	08/11/2011	08/11/2011	CITATION	1	\$634	NOT REPORTED
6554380	8584091	08/11/2011	08/11/2011	CITATION	1	\$946	NOT REPORTED
6554380	8584092	08/11/2011	08/11/2011	CITATION	1	\$634	NOT REPORTED
6554380	8584088	08/11/2011	08/11/2011	CITATION	1	\$946	NOT REPORTED
6554380	8584081	08/10/2011	08/10/2011	CITATION	1	\$1412	NOT REPORTED
6554380	8584084	08/10/2011	08/10/2011	CITATION	1	\$127	NOT REPORTED
6554380	8584085	08/10/2011	08/10/2011	CITATION	1	\$634	NOT REPORTED
6554380	8584083	08/10/2011	08/10/2011	CITATION	1	\$946	NOT REPORTED
6554380	8584082	08/10/2011	08/10/2011	CITATION	1	\$946	NOT REPORTED



www.geo-search.com 888-396-0042

## Mine Safety and Health Administration Master Index File (MSHA)

6554658	8591068	04/26/2012	07/16/2011	CITATION	0	\$100	NOT REPORTED
6554658	8591069	04/26/2012	04/16/2011	CITATION	0	\$100	NOT REPORTED
6554506	6594334	03/01/2011	03/01/2011	CITATION	1	\$425	NOT REPORTED
6554506	6594330	03/01/2011	03/01/2011	CITATION	1	\$127	NOT REPORTED
6554506	6594329	03/01/2011	03/01/2011	CITATION	1	\$634	NOT REPORTED
6554506	6594333	03/01/2011	03/01/2011	CITATION	1	\$127	NOT REPORTED
6554506	6594331	03/01/2011	03/01/2011	CITATION	1	\$425	NOT REPORTED
6554506	6594332	03/01/2011	03/01/2011	CITATION	1	\$127	NOT REPORTED
6554506	6594327	02/24/2011	02/24/2011	CITATION	1	\$2106	NOT REPORTED
6554506	6594325	02/24/2011	02/24/2011	CITATION	1	\$425	NOT REPORTED
6554506	6594324	02/24/2011	02/24/2011	CITATION	1	\$2106	NOT REPORTED
6554506	6594323	02/24/2011	02/24/2011	CITATION	1	\$2106	NOT REPORTED
1108239	6583527	05/05/2010	05/05/2010	CITATION	1	\$190	NOT REPORTED
1108239	6583525	05/05/2010	05/05/2010	CITATION	1	\$2106	NOT REPORTED
1108239	6583526	05/05/2010	05/05/2010	CITATION	1	\$190	NOT REPORTED
1108239	6583530	05/05/2010	05/05/2010	CITATION	1	\$634	NOT REPORTED
1108239	6583528	05/05/2010	05/05/2010	CITATION	1	\$2106	NOT REPORTED
1108239	6583529	05/05/2010	05/05/2010	CITATION	1	\$634	NOT REPORTED
1108239	6583523	05/04/2010	05/04/2010	CITATION	1	\$190	NOT REPORTED
1108239	6583518	05/04/2010	05/04/2010	CITATION	1	\$946	NOT REPORTED
1108239	6583517	05/04/2010	05/04/2010	CITATION	1	\$190	NOT REPORTED
1108239	6583524	05/04/2010	05/04/2010	CITATION	1	\$425	NOT REPORTED
1108239	6583522	05/04/2010	05/04/2010	CITATION	1	\$946	NOT REPORTED
1108217	6452590	10/06/2009	10/06/2009	CITATION	1	\$425	NOT REPORTED
1108217	6452593	10/06/2009	10/06/2009	CITATION	1	\$2106	NOT REPORTED
1108217	6452588	10/06/2009	10/06/2009	CITATION	1	\$425	NOT REPORTED
1108217	6452594	10/06/2009	10/06/2009	CITATION	2	\$138	NOT REPORTED
1108217	6452592	10/06/2009	10/06/2009	CITATION	1	\$127	NOT REPORTED
1108217	6452591	10/06/2009	10/06/2009	CITATION	1	\$2106	NOT REPORTED
1108217	6452589	10/06/2009	10/06/2009	CITATION	1	\$425	NOT REPORTED
1107805	6454014	04/08/2009	04/08/2009	CITATION	3	\$100	NOT REPORTED
1107805	6454013	04/08/2009	04/08/2009	CITATION	1	\$425	NOT REPORTED
1107805	6454012	04/08/2009	04/08/2009	CITATION	1	\$425	NOT REPORTED



www.geo-search.com 888-396-0042



## Mine Safety and Health Administration Master Index File (MSHA)

1107805	6454011	04/08/2009	04/08/2009	CITATION	1	\$2106	NOT REPORTED
1107781	6451519	11/18/2008	11/18/2008	CITATION	1	\$634	NOT REPORTED
1107781	6451520	11/18/2008	11/18/2008	CITATION	1	\$127	NOT REPORTED
1107781	6451517	11/18/2008	11/18/2008	CITATION	1	\$190	NOT REPORTED
1107781	6451521	11/18/2008	11/18/2008	CITATION	1	\$127	NOT REPORTED
1107781	6451518	11/18/2008	11/18/2008	CITATION	1	\$425	NOT REPORTED
1107781	6451516	11/17/2008	11/17/2008	CITATION	1	\$425	NOT REPORTED
1107781	6451514	11/17/2008	11/17/2008	CITATION	1	\$190	NOT REPORTED
1107781	6451515	11/17/2008	11/17/2008	CITATION	1	\$425	NOT REPORTED
1107781	6451522	11/18/2008	07/17/2008	CITATION	0	\$100	NOT REPORTED
1100395	6428206	02/29/2008	02/29/2008	CITATION	0	\$100	NOT REPORTED
1100395	6428205	02/29/2008	02/29/2008	ORDER	1	\$7774	NOT REPORTED
1100395	6416400	02/28/2008	02/28/2008	CITATION	1	\$425	NOT REPORTED
1100395	6428202	02/28/2008	02/28/2008	CITATION	1	\$190	NOT REPORTED
1100395	6428203	02/28/2008	02/28/2008	CITATION	1	\$190	NOT REPORTED
1100395	6416398	02/28/2008	02/28/2008	CITATION	1	\$425	NOT REPORTED
1100395	6416396	02/28/2008	02/28/2008	CITATION	1	\$425	NOT REPORTED
1100395	6428204	02/28/2008	02/28/2008	CITATION	1	\$190	NOT REPORTED
1100395	6416397	02/28/2008	02/28/2008	CITATION	1	\$425	NOT REPORTED
1100395	6416399	02/28/2008	02/28/2008	CITATION	1	\$100	NOT REPORTED
1100395	6428201	02/28/2008	02/28/2008	CITATION	1	\$425	NOT REPORTED
6554658	8591066	04/26/2012	01/16/2008	CITATION	0	\$100	NOT REPORTED
1101891	6415483	04/04/2007	04/04/2007	CITATION	1	\$217	NOT REPORTED
1101891	6415488	04/04/2007	04/04/2007	CITATION	1	\$60	NOT REPORTED
1101891	6415486	04/04/2007	04/04/2007	CITATION	1	\$60	NOT REPORTED
1101891	6415482	04/04/2007	04/04/2007	CITATION	1	\$217	NOT REPORTED
1101891	6415481	04/04/2007	04/04/2007	CITATION	1	\$217	NOT REPORTED
1101891	6415495	04/04/2007	04/04/2007	CITATION	1	\$60	NOT REPORTED
1101891	6415484	04/04/2007	04/04/2007	CITATION	1	\$286	NOT REPORTED
1101891	6415493	04/04/2007	04/04/2007	CITATION	1	\$217	NOT REPORTED
1101891	6415489	04/04/2007	04/04/2007	CITATION	1	\$286	NOT REPORTED
1101891	6415492	04/04/2007	04/04/2007	CITATION	1	\$60	NOT REPORTED
1101891	6415485	04/04/2007	04/04/2007	CITATION	1	\$60	NOT REPORTED



www.geo-search.com 888-396-0042

## Mine Safety and Health Administration Master Index File (MSHA)

1101891	6415491	04/04/2007	04/04/2007	CITATION	1	\$60	NOT REPORTED
1101891	6415487	04/04/2007	04/04/2007	CITATION	1	\$60	NOT REPORTED
1101891	6415494	04/04/2007	04/04/2007	CITATION	1	\$350	NOT REPORTED
1101891	6415496	04/04/2007	04/04/2007	CITATION	0	\$60	NOT REPORTED
1101891	6415490	04/04/2007	04/04/2007	CITATION	1	\$60	NOT REPORTED
1100289	6306319	04/19/2006	04/19/2006	CITATION	1	\$60	NOT REPORTED
1100289	6306321	04/19/2006	04/19/2006	CITATION	1	\$60	NOT REPORTED
1100289	6306322	04/19/2006	04/19/2006	CITATION	1	\$60	NOT REPORTED
1100289	6306320	04/19/2006	04/19/2006	CITATION	1	\$76	WEST 2006-515M
1100289	6306318	04/19/2006	04/19/2006	CITATION	1	\$76	WEST 2006-515M
1100289	6306317	04/18/2006	04/18/2006	CITATION	1	\$76	WEST 2006-481M
1100289	6306316	04/18/2006	04/18/2006	CITATION	0	\$60	NOT REPORTED
1100289	6306315	04/18/2006	04/18/2006	CITATION	1	\$76	WEST 2006-515M
1078956	6308494	11/16/2004	11/16/2004	CITATION	1	\$60	NOT REPORTED
1078956	6308493	11/04/2004	11/04/2004	CITATION	1	\$60	NOT REPORTED
1077677	6294329	09/18/2003	09/18/2003	CITATION	1	\$60	NOT REPORTED

[Back to Report Summary](#)



www.geo-search.com 888-396-0042

## Resource Conservation & Recovery Act – Non-Generator (RCRANGR09)

[MAP ID# 10](#)

Distance from Property: 0.09 mi. (475 ft.) W

### FACILITY INFORMATION

EPA ID#: **AZR000504431** OWNER TYPE: **PRIVATE**

NAME: **GRG CONSTRUCTION CO ASPHALT PLANT** OWNER NAME: **GLEN R GREER**

ADDRESS: **1480 W FRONTAGE RD** OPERATOR TYPE: **PRIVATE**

**RIO RICO, AZ 85648** OPERATOR NAME: **STEVEN E FARNSWORTH**

CONTACT NAME: **OM CAMENISCH**

CONTACT ADDRESS: **3740 E 43RD PL**

**TUCSON AZ 85713**

CONTACT PHONE: **5205448933**

NON-NOTIFIER: **NOT A NON-NOTIFIER**

DATE RECEIVED BY AGENCY: **04/20/2007**

### CERTIFICATION

CERTIFICATION NAME:	CERTIFICATION TITLE:	CERTIFICATION SIGNED DATE:
<b>GLEN R GREER</b>	<b>PRESIDENT</b>	<b>04/16/2007</b>
<b>THOMAS CAMENISCH</b>	<b>SIGNATURE</b>	<b>04/11/2007</b>
<b>GLEN R GREER</b>	<b>PRESIDENT</b>	<b>03/31/2007</b>
<b>GLEN R GREER</b>	<b>PRESIDENT</b>	<b>03/13/2007</b>

### INDUSTRY CLASSIFICATION (NAICS)

**32412 - ASPHALT PAVING, ROOFING, AND SATURATED MATERIALS MANUFACTURING**

### SITE HISTORY (INCLUDES GENERATORS AND NON-GENERATORS) DATE

RECEIVED BY AGENCY: **04/20/2007**

NAME: **GRG CONSTRUCTION CO ASPHALT PLANT**

GENERATOR CLASSIFICATION: **NON-GENERATOR**

DESCRIPTION: **NON-GENERATORS DO NOT PRESENTLY GENERATE HAZARDOUS WASTE**

DATE RECEIVED BY AGENCY: **04/11/2007**

NAME: **GRG CONSTRUCTION CO ASPHALT PLANT**

GENERATOR CLASSIFICATION: **NON-GENERATOR**

DESCRIPTION: **NON-GENERATORS DO NOT PRESENTLY GENERATE HAZARDOUS WASTE**

DATE RECEIVED BY AGENCY: **03/14/2007**

NAME: **GRG CONSTRUCTION CO ASPHALT PLANT**

GENERATOR CLASSIFICATION: **NON-GENERATOR**

DESCRIPTION: **NON-GENERATORS DO NOT PRESENTLY GENERATE HAZARDOUS WASTE**

### CURRENT ACTIVITY INFORMATION

GENERATOR STATUS: **NON-GENERATOR** LAST UPDATED DATE: **05/02/2007**

SUBJECT TO CORRECTIVE ACTION UNIVERSE: **NO**

TDSFs POTENTIALLY SUBJECT TO CORRECTIVE ACTION UNDER 3004 (u)/(v) UNIVERSE: **NO**

TDSFs ONLY SUBJECT TO CORRECTIVE ACTION UNDER DISCRETIONARY AUTHORITIES UNIVERSE: **NO**

NON TDSFs WHERE RCRA CORRECTIVE ACTION HAS BEEN IMPOSED UNIVERSE: **NO**

CORRECTIVE ACTION WORKLOAD UNIVERSE: **NO**

IMPORTER: **NO** UNDERGROUND INJECTION: **NO**

MIXED WASTE GENERATOR: **NO** UNIVERSAL WASTE DESTINATION FACILITY: **NO**

RECYCLER: **NO** TRANSFER FACILITY: **NO**

TRANSPORTER: **NO** USED OIL FUEL BURNER: **YES**

ONSITE BURNER EXEMPTION: **NO** USED OIL PROCESSOR: **NO**



www.geo-search.com 888-396-0042

## ***Resource Conservation & Recovery Act – Non-Generator (RCRANGR09)***

FURNACE EXEMPTION: **NO** USED OIL FUEL MARKETER TO BURNER: **NO**

USED OIL REFINER: **NO** SPECIFICATION USED OIL MARKETER: **NO**

USED OIL TRANSFER FACILITY: **NO** USED OIL TRANSPORTER: **NO**

COMPLIANCE, MONITORING AND ENFORCEMENT INFORMATION  
EVALUATIONS - **NO EVALUATIONS REPORTED**

VIOLATIONS - **NO VIOLATIONS REPORTED**

ENFORCEMENTS - **NO ENFORCEMENTS REPORTED**

HAZARDOUS WASTE  
**NO HAZARDOUS WASTE INFORMATION REPORTED -**

UNIVERSAL WASTE - **NO UNIVERSAL WASTE REPORTED -**

CORRECTIVE ACTION AREA - **NO CORRECTIVE ACTION AREA INFORMATION REPORTED -**

CORRECTIVE ACTION EVENT - **NO CORRECTIVE ACTION EVENT REPORTED -**

[Back to Report Summary](#)



www.geo-search.com 888-396-0042

## Underground Storage Tanks (UST)

[MAP ID# 11](#)

Distance from Property: 0.1 mi. (528 ft.) SE

### FACILITY INFORMATION

GEOSEARCH ID: 0-006498

FACILITY ID: 0-006498

NAME: SCOTTY TEXACO

ADDRESS: 2012 E FRONTAGE RD

TUMACACORI, AZ 85640 OWNER

NAME: YUBETA OIL COMPANY INC

### FACILITY DETAILS

TANK ID:	DATE CLOSED:	DATE INSTALLED:	CLOSURE TYPE:
1	1/25/1993	11/4/1978	REMOVAL
2	1/25/1993	11/4/1978	REMOVAL
3	1/25/1993	11/4/1978	REMOVAL

[Back to Report Summary](#)



www.geo-search.com 888-396-0042

## Underground Storage Tanks (UST)

[MAP ID# 12](#)

Distance from Property: 0.11 mi. (581 ft.) SE

### **FACILITY INFORMATION**

GEOSEARCH ID: 0-005831

FACILITY ID: 0-005831

NAME: TUMACACORI MINI MARKET

ADDRESS: 1968 NOGALES HWY  
TUMACACORI, AZ 85640

OWNER NAME: MARTINEZ, LUIS

### **FACILITY DETAILS**

TANK ID:	DATE CLOSED:	DATE INSTALLED:	CLOSURE TYPE:
1	6/30/2006	1/1/1984	REMOVAL
2	6/30/2006	1/1/1984	REMOVAL

[Back to Report Summary](#)



www.geo-search.com 888-396-0042

## State Hazardous Waste Sites (SHWS)

[MAP ID# 13](#)

Distance from Property: 0.12 mi. (634 ft.) W

### FACILITY INFORMATION

GEOSEARCH ID: 290ACID

FACILITY ID: AZD980496830

ACIDS ID: 290

NAME: TUBAC LANDFILL

ADDRESS: FRONTAGE RD WOF 1-19

TUBAC, AZ 85640

WATER QUALITY ASSURANCE REVOLVONG FUND: NOT REPORTED

FILE LOCATION:

THE PA/SI FOR THESE SITES HAVE BEEN COMPLETED AND ARE AVAILABLE FOR REVIEW. APPOINTMENTS TO REVIEW FILES LOCATED WITHIN THIS PROGRAM MAY BE MADE THROUGH THE PREREMEDIAL UNIT SECRETARY. TELEPHONE: (602) 2074227.

[Back to Report Summary](#)



www.geo-search.com 888-396-0042

## ***Closed Solid Waste Facilities (CLOSEDSWF)***

[MAP ID# 13](#)

**Distance from Property: 0.12 mi. (634 ft.) W**

### **FACILITY INFORMATION**

UNIQUEID: **3691062559**

NAME: **TUBAC**

ADDRESS: **W FROM I-19 AT EXIT 40 THEN .7 MILES N TO SITE NOT  
REPORTED, AZ**

COUNTY: **SANTA CRUZ**

STATUS: **CLOSED**

FACILITY TYPE: **MUNICIPAL**

OPERATOR: **SANTA CRUZ COUNTY**

OPERATOR ADDRESS: **2150 N. CONGRESS SITE  
NOGALES, AZ 85628**

OPERATOR COUNTY: **NOT REPORTED**

OPERATOR PHONE: **NOT REPORTED**

[Back to Report Summary](#)



www.geo-search.com 888-396-0042



# Superfund Enterprise Management System Archived Site Inventory (SEMSARCH)

[MAP ID# 13](#)

Distance from Property: 0.12 mi. (634 ft.) W

## FACILITY INFORMATION

EPA ID#: **AZD980496830**

SITE ID#: **0900651**

NAME: **TUBAC LDFL**

ADDRESS: **FRONTAGE RD W OF I-19  
TUBAC, AZ 85646**

COUNTY: **NOT REPORTED**

FEDERAL FACILITY: **NOT A FEDERAL FACILITY**

NPL: **NOT ON THE NPL**

NON NPL STATUS: **NFRAP-SITE DOES NOT QUALIFY FOR THE NPL BASED ON EXISTING INFORMATION**

Below information was gathered from the prior NFRAP update completed in 10/2013 update:

<u>ACTION</u>	<u>START DATE</u>	<u>COMPLETION DATE</u>	<u>RESPONSIBILITY</u>
<b>DS - DISCOVERY</b>	<b>NOT REPORTED</b>	<b>12/1/1979</b>	<b>EPA FUND</b>
<b>PA - PRELIMINARY ASSESSMENT</b>	<b>NOT REPORTED</b>	<b>4/1/1983</b>	<b>EPA FUND</b>
<b>PA - PRELIMINARY ASSESSMENT</b>	<b>NOT REPORTED</b>	<b>8/25/1989</b>	<b>EPA FUND</b>
<b>VS - ARCHIVE SITE</b>	<b>NOT REPORTED</b>	<b>8/25/1989</b>	<b>EPA IN-HOUSE</b>

## ACTION DESCRIPTIONS

**DS - (DISCOVERY) - THE PROCESS BY WHICH A POTENTIAL HAZARDOUS WASTE SITE IS BROUGHT TO THE ATTENTION OF THE EPA. THE PROCESS CAN OCCUR THROUGH THE USE OF SEVERAL MECHANISMS SUCH AS A PHONE CALL OR REFERRAL BY ANOTHER GOVERNMENT AGENCY.**

**PA - (PRELIMINARY ASSESSMENT) - COLLECTION OF DIVERSE EXISTING INFORMATION ABOUT THE SOURCE AND NATURE OF THE SITE HAZARD. IT IS EPA POLICY TO COMPLETE THE PRELIMINARY ASSESSMENT WITHIN ONE YEAR OF SITE DISCOVERY.**

**PA - (PRELIMINARY ASSESSMENT) - COLLECTION OF DIVERSE EXISTING INFORMATION ABOUT THE SOURCE AND NATURE OF THE SITE HAZARD. IT IS EPA POLICY TO COMPLETE THE PRELIMINARY ASSESSMENT WITHIN ONE YEAR OF SITE DISCOVERY.**

**VS - (ARCHIVE SITE) - THE DECISION IS MADE THAT NO FURTHER ACTIVITY IS PLANNED AT THE SITE.**

[Back to Report Summary](#)



www.geo-search.com 888-396-0042

## Resource Conservation & Recovery Act – Non-Generator (RCRANGR09)

[MAP ID# 14](#)

Distance from Property: 0.12 mi. (634 ft.) W

### FACILITY INFORMATION

EPA ID#: **AZD982351769** OWNER TYPE: **PRIVATE**

NAME: **CHAMBERLAIN GROUP INC THE**

OWNER NAME: **DUCHOSSOIS INDUSTRIES**

ADDRESS: **3975 FAIRWAY DR NOGALES, AZ 85621**

OPERATOR TYPE: **PRIVATE** OPERATOR NAME: **NOT REQUIRED**

CONTACT NAME: **JORGE RUIZ**

CONTACT ADDRESS: **PO BOX 2850**

**NOGALES AZ 85628-2850**

CONTACT PHONE: **6027615400**

NON-NOTIFIER: **NOT A NON-NOTIFIER**

DATE RECEIVED BY AGENCY: **10/28/1987**

CERTIFICATION - **NO CERTIFICATION REPORTED -**

INDUSTRY CLASSIFICATION (NAICS) - **NO NAICS INFORMATION REPORTED -**

SITE HISTORY (INCLUDES GENERATORS AND NON-GENERATORS) DATE

RECEIVED BY AGENCY: **10/28/1987**

NAME: **CHAMBERLAIN GROUP INC THE**

GENERATOR CLASSIFICATION: **NON-GENERATOR**

DESCRIPTION: **NON-GENERATORS DO NOT PRESENTLY GENERATE HAZARDOUS WASTE**

### CURRENT ACTIVITY INFORMATION

GENERATOR STATUS: **NON-GENERATOR** LAST UPDATED DATE: **07/29/2002**

SUBJECT TO CORRECTIVE ACTION UNIVERSE: **NO**

TDSFs POTENTIALLY SUBJECT TO CORRECTIVE ACTION UNDER 3004 (u)/(v) UNIVERSE: **NO**

TDSFs ONLY SUBJECT TO CORRECTIVE ACTION UNDER DISCRETIONARY AUTHORITIES UNIVERSE: **NO**

NON TDSFs WHERE RCRA CORRECTIVE ACTION HAS BEEN IMPOSED UNIVERSE: **NO**

CORRECTIVE ACTION WORKLOAD UNIVERSE: **NO**

IMPORTER: **NO** UNDERGROUND INJECTION: **NO**

MIXED WASTE GENERATOR: **NO** UNIVERSAL WASTE DESTINATION FACILITY: **NO**

RECYCLER: **NO** TRANSFER FACILITY: **NO**

TRANSPORTER: **NO** USED OIL FUEL BURNER: **NO**

ONSITE BURNER EXEMPTION: **NO** USED OIL PROCESSOR: **NO**

FURNACE EXEMPTION: **NO** USED OIL FUEL MARKETER TO BURNER: **NO**

USED OIL REFINER: **NO** SPECIFICATION USED OIL MARKETER: **NO**

USED OIL TRANSFER FACILITY: **NO** USED OIL TRANSPORTER: **NO**

### COMPLIANCE, MONITORING AND ENFORCEMENT INFORMATION

EVALUATIONS - **NO EVALUATIONS REPORTED** - VIOLATIONS - **NO VIOLATIONS REPORTED** - ENFORCEMENTS - **NO ENFORCEMENTS REPORTED -**

### HAZARDOUS WASTE

**NO HAZARDOUS WASTE INFORMATION REPORTED -**

UNIVERSAL WASTE - **NO UNIVERSAL WASTE REPORTED -**

CORRECTIVE ACTION AREA - **NO CORRECTIVE ACTION AREA INFORMATION REPORTED -**

CORRECTIVE ACTION EVENT - **NO CORRECTIVE ACTION EVENT REPORTED -**

[Back to Report Summary](#)



www.geo-search.com 888-396-0042

## Resource Conservation & Recovery Act – Non-Generator (RCRANGR09)

[MAP ID# 14](#)

Distance from Property: 0.12 mi. (634 ft.) W

### FACILITY INFORMATION

EPA ID#: **AZD020689493** OWNER TYPE: **PRIVATE**

NAME: **ROPER CHAIN SAWS** OWNER NAME: **ROPER CORPORATION**

ADDRESS: **3975 FAIRWAY DR NOGALES, AZ 85621**

OPERATOR TYPE: **PRIVATE**

OPERATOR NAME: **NOT REQUIRED**

CONTACT NAME: **ENVIRONMENTAL MANAGER**

CONTACT ADDRESS: **3975 FAIRWAY DRIVE NOGALES AZ 85621**

CONTACT PHONE: **6022819561**

NON-NOTIFIER: **NOT A NON-NOTIFIER**

DATE RECEIVED BY AGENCY: **07/11/1980**

CERTIFICATION - **NO CERTIFICATION REPORTED**

INDUSTRY CLASSIFICATION (NAICS)

**333618**

**OTHER ENGINE EQUIPMENT MANUFACTURING**

SITE HISTORY (INCLUDES GENERATORS AND NON-GENERATORS) DATE

RECEIVED BY AGENCY: **07/11/1980**

NAME: **ROPER CHAIN SAWS**

GENERATOR CLASSIFICATION: **NON-GENERATOR**

DESCRIPTION: **NON-GENERATORS DO NOT PRESENTLY GENERATE HAZARDOUS WASTE**

### CURRENT ACTIVITY INFORMATION

GENERATOR STATUS: **NON-GENERATOR** LAST UPDATED DATE: **07/29/2002**

SUBJECT TO CORRECTIVE ACTION UNIVERSE: **NO**

TDSFs POTENTIALLY SUBJECT TO CORRECTIVE ACTION UNDER 3004 (u)(v) UNIVERSE: **NO**

TDSFs ONLY SUBJECT TO CORRECTIVE ACTION UNDER DISCRETIONARY AUTHORITIES UNIVERSE: **NO**

NON TDSFs WHERE RCRA CORRECTIVE ACTION HAS BEEN IMPOSED UNIVERSE: **NO**

CORRECTIVE ACTION WORKLOAD UNIVERSE: **NO**

IMPORTER: **NO** UNDERGROUND INJECTION: **NO**

MIXED WASTE GENERATOR: **NO** UNIVERSAL WASTE DESTINATION FACILITY: **NO**

RECYCLER: **NO** TRANSFER FACILITY: **NO**

TRANSPORTER: **NO** USED OIL FUEL BURNER: **NO**

ONSITE BURNER EXEMPTION: **NO** USED OIL PROCESSOR: **NO**

FURNACE EXEMPTION: **NO** USED OIL FUEL MARKETER TO BURNER: **NO**

USED OIL REFINER: **NO** SPECIFICATION USED OIL MARKETER: **NO**

USED OIL TRANSFER FACILITY: **NO** USED OIL TRANSPORTER: **NO**

### COMPLIANCE, MONITORING AND ENFORCEMENT INFORMATION

EVALUATIONS - **NO EVALUATIONS REPORTED** - VIOLATIONS - **NO VIOLATIONS REPORTED** - ENFORCEMENTS - **NO ENFORCEMENTS REPORTED** -

### HAZARDOUS WASTE

- **NO HAZARDOUS WASTE INFORMATION REPORTED**

UNIVERSAL WASTE - **NO UNIVERSAL WASTE REPORTED** -

CORRECTIVE ACTION AREA - **NO CORRECTIVE ACTION AREA INFORMATION REPORTED** -

CORRECTIVE ACTION EVENT - **NO CORRECTIVE ACTION EVENT REPORTED** -

[Back to Report Summary](#)



www.geo-search.com 888-396-0042

## State Hazardous Waste Sites (SHWS)

[MAP ID# 14](#)

Distance from Property: 0.12 mi. (634 ft.) W

### **FACILITY INFORMATION**

GEOSEARCH ID: **915ACID**

EPA ID: **NOT REPORTED**

ACIDS ID: **915**

NAME: **CHAMBERLAIN GROUP**

ADDRESS: **3975 FAIRWAY DRIVE  
NOGALES, AZ 85621**

WATER QUALITY ASSURANCE REVOLVONG FUND: **NW**

FILE LOCATION:

THESE SITES ARE WATER QUALITY ASSURANCE REVOLVING FUND (WQARF) SITES, 0. ARE LOCATED WITHIN WQARF SITES. THE WQARF AREA FIELD INDICATES WHICH AREA THE SITE IS ASSOCIATED WITH. THE ABBREVIATION IN THIS FIELD CORRESPONDS TO THE INFORMATION FOUND IN THE SUPERFUND INFORMATION POCKET.

[Back to Report Summary](#)



www.geo-search.com 888-396-0042

## Resource Conservation & Recovery Act – Generator (RCRAGR09)

[MAP ID# 15](#)

Distance from Property: 0.12 mi. (634 ft.) NE

### FACILITY INFORMATION

EPA ID#: **AZR000045856**

NAME: **KNF DESIGNS INC**

ADDRESS: **9 OJO CORTE  
RIO RICO, AZ 85648**

CONTACT NAME: **JOHN KIRK**

CONTACT ADDRESS: **9 OJO CORTE  
RIO RICO AZ 85648**

CONTACT PHONE: **5202812073**

NON-NOTIFIER: **NOT A NON-NOTIFIER**

DATE RECEIVED BY AGENCY: **05/02/2003**

OWNER TYPE: **PRIVATE**

OWNER NAME: **NEILLE OLSON**

OPERATOR TYPE: **PRIVATE**

OPERATOR NAME: **GABRIEL CANIZALES**

CERTIFICATION NAME:	CERTIFICATION TITLE:	CERTIFICATION SIGNED DATE:
<b>JOHN KIRK</b>	<b>CONTROLLER</b>	<b>04/29/2003</b>

### INDUSTRY CLASSIFICATION (NAICS)

**337124 - METAL HOUSEHOLD FURNITURE MANUFACTURING**

**337215 - SHOWCASE, PARTITION, SHELVING, AND LOCKER MANUFACTURING**

### SITE HISTORY (INCLUDES GENERATORS AND NON-GENERATORS)

DATE RECEIVED BY AGENCY: **05/02/2003**

NAME: **KNF DESIGNS INC**

GENERATOR CLASSIFICATION: **SMALL QUANTITY GENERATOR**

DESCRIPTION: **SMALL QUANTITY GENERATORS (SQGS) GENERATE MORE THAN 100 KILOGRAMS, BUT LESS THAN 1,000 KILOGRAMS, OF HAZARDOUS WASTE PER MONTH**

### CURRENT ACTIVITY INFORMATION

GENERATOR STATUS: **SMALL QUANTITY GENERATOR** LAST UPDATED DATE: **05/02/2003**

SUBJECT TO CORRECTIVE ACTION UNIVERSE: **NO**

TDSFs POTENTIALLY SUBJECT TO CORRECTIVE ACTION UNDER 3004 (u)/(v) UNIVERSE: **NO**

TDSFs ONLY SUBJECT TO CORRECTIVE ACTION UNDER DISCRETIONARY AUTHORITIES UNIVERSE: **NO**

NON TDSFs WHERE RCRA CORRECTIVE ACTION HAS BEEN IMPOSED UNIVERSE: **NO**

CORRECTIVE ACTION WORKLOAD UNIVERSE: **NO**

IMPORTER: **NO**

UNDERGROUND INJECTION: **NO**

MIXED WASTE GENERATOR: **NO**

UNIVERSAL WASTE DESTINATION FACILITY: **NO**

RECYCLER: **NO**

TRANSFER FACILITY: **NO**

TRANSPORTER: **NO**

USED OIL FUEL BURNER: **NO**

ONSITE BURNER EXEMPTION: **NO**

USED OIL PROCESSOR: **NO**

FURNACE EXEMPTION: **NO**

USED OIL FUEL MARKETER TO BURNER: **NO**

USED OIL REFINER: **NO**

SPECIFICATION USED OIL MARKETER: **NO**

USED OIL TRANSFER FACILITY: **NO**

USED OIL TRANSPORTER: **NO**

### COMPLIANCE, MONITORING AND ENFORCEMENT INFORMATION

EVALUATIONS - **NO EVALUATIONS REPORTED** -

VIOLATIONS - **NO VIOLATIONS REPORTED** -



www.geo-search.com 888-396-0042

## Resource Conservation & Recovery Act – Generator (RCRAGR09)

### ENFORCEMENTS - NO ENFORCEMENTS REPORTED -

HAZARDOUS WASTE

#### **D001** IGNITABLE WASTE

**D005** BARIUM

**D010** SELENIUM

**D035** METHYL ETHYL KETONE

**F003** THE FOLLOWING SPENT NON-HALOGENATED SOLVENTS: XYLENE, ACETONE, ETHYL ACETATE, ETHYL BENZENE, ETHYL ETHER, METHYL ISOBUTYL KETONE, N-BUTYL ALCOHOL, CYCLOHEXANONE, AND METHANOL; ALL SPENT SOLVENT MIXTURES/BLENDS CONTAINING, BEFORE USE, ONLY THE ABOVE SPENT NONHALOGENATED SOLVENTS; AND ALL SPENT SOLVENT MIXTURES/BLENDS CONTAINING, BEFORE USE, ONE OR MORE OF THE ABOVE NONHALOGENATED SOLVENTS, AND A TOTAL OF TEN PERCENT OR MORE (BY VOLUME) OF ONE OR MORE OF THOSE SOLVENTS LISTED IN F001, F002, F004, AND F005; AND STILL BOTTOMS FROM THE RECOVERY OF THESE SPENT SOLVENTS AND SPENT SOLVENT MIXTURES.

**F005** THE FOLLOWING SPENT NONHALOGENATED SOLVENTS: TOLUENE, METHYL ETHYL KETONE, CARBON DISULFIDE, ISOBUTANOL, PYRIDINE, BENZENE, 2-ETHOXYETHANOL, AND 2-NITROPROPANE; ALL SPENT SOLVENT MIXTURES/BLENDS CONTAINING, BEFORE USE, A TOTAL OF TEN PERCENT OR MORE (BY VOLUME) OF ONE OR MORE OF THE ABOVE NONHALOGENATED SOLVENTS OR THOSE SOLVENTS LISTED IN F001, F002, OR F004; AND STILL BOTTOMS FROM THE RECOVERY OF THESE SPENT SOLVENTS AND SPENT SOLVENT MIXTURES.

### UNIVERSAL WASTE - NO UNIVERSAL WASTE REPORTED -

CORRECTIVE ACTION AREA - NO CORRECTIVE ACTION AREA INFORMATION REPORTED -

CORRECTIVE ACTION EVENT - NO CORRECTIVE ACTION EVENT REPORTED -

[Back to Report Summary](#)

## Resource Conservation & Recovery Act – Generator (RCRAGR09)

[MAP ID# 16](#)

Distance from Property: 0.12 mi. (634 ft.) W

### FACILITY INFORMATION

EPA ID#: **AZR000518415**

NAME: **FAMILY DOLLAR #6848**

ADDRESS: **1283 W FRONTAGE RD  
RIO RICO, AZ 85648-6222**

OWNER TYPE: **PRIVATE**

OWNER NAME: **ELIZABETH DONAHUE**

OPERATOR TYPE: **PRIVATE**

OPERATOR NAME: **FAMILY DOLLAR STORES OF  
ARIZONA, INC.**

CONTACT NAME: **KEVIN STRAIGHT**

CONTACT ADDRESS: **PO BOX 1017 10301 MONROE ROAD  
CHARLOTTE NC 28201**

CONTACT PHONE: **7047081909**

NON-NOTIFIER: **NOT A NON-NOTIFIER**

DATE RECEIVED BY AGENCY: **10/28/2015**

CERTIFICATION NAME:	CERTIFICATION TITLE:	CERTIFICATION SIGNED DATE:
<b>KEVIN STRAIGHT</b>	<b>PROGRAM MANAGER</b>	<b>05/22/2015</b>

### INDUSTRY CLASSIFICATION (NAICS)

**45299 - ALL OTHER GENERAL MERCHANDISE STORES**

### SITE HISTORY (INCLUDES GENERATORS AND NON-GENERATORS) DATE

RECEIVED BY AGENCY: **10/28/2015**

NAME: **FAMILY DOLLAR #6848**

GENERATOR CLASSIFICATION: **LARGE QUANTITY GENERATOR**

DESCRIPTION: **LARGE QUANTITY GENERATORS (LQGS) GENERATE 1,000 KILOGRAMS PER MONTH OR MORE OF  
HAZARDOUS WASTE OR MORE THAN ONE KILOGRAM PER MONTH OF ACUTELY HAZARDOUS WASTE**

### CURRENT ACTIVITY INFORMATION

GENERATOR STATUS: **CONDITIONALLY EXEMPT SMALL QUANTITY GENERATOR** LAST UPDATED DATE: **12/03/2015**

SUBJECT TO CORRECTIVE ACTION UNIVERSE: **NO**

TDSFs POTENTIALLY SUBJECT TO CORRECTIVE ACTION UNDER 3004 (u)/(v) UNIVERSE: **NO**

TDSFs ONLY SUBJECT TO CORRECTIVE ACTION UNDER DISCRETIONARY AUTHORITIES UNIVERSE: **NO**

NON TDSFs WHERE RCRA CORRECTIVE ACTION HAS BEEN IMPOSED UNIVERSE: **NO**

CORRECTIVE ACTION WORKLOAD UNIVERSE: **NO**

IMPORTER: **NO**

UNDERGROUND INJECTION: **NO**

MIXED WASTE GENERATOR: **NO**

UNIVERSAL WASTE DESTINATION FACILITY: **NO**

RECYCLER: **NO**

TRANSFER FACILITY: **NO**

TRANSPORTER: **NO**

USED OIL FUEL BURNER: **NO**

ONSITE BURNER EXEMPTION: **NO**

USED OIL PROCESSOR: **NO**

FURNACE EXEMPTION: **NO**

USED OIL FUEL MARKETER TO BURNER: **NO**

USED OIL REFINER: **NO**

SPECIFICATION USED OIL MARKETER: **NO**

USED OIL TRANSFER FACILITY: **NO**

USED OIL TRANSPORTER: **NO**

COMPLIANCE, MONITORING AND ENFORCEMENT INFORMATION

EVALUATIONS - **NO EVALUATIONS REPORTED** -

VIOLATIONS - **NO VIOLATIONS REPORTED** -



www.geo-search.com 888-396-0042

## ***Resource Conservation & Recovery Act – Generator (RCRAGR09)***

### ENFORCEMENTS - NO ENFORCEMENTS REPORTED -

#### HAZARDOUS WASTE

**D001** IGNITABLE WASTE

**D002** CORROSIVE WASTE

**D004** ARSENIC

**D005** BARIUM

**D007** CHROMIUM

**D008** LEAD

**D009** MERCURY

**D010** SELENIUM

**D011** SILVER

**D016** 2,4-D (2,4-DICHLOROPHENOXYACETIC ACID) D024

M-CRESOL

**D035** METHYL ETHYL KETONE

**U002** 2-PROPANONE (I)

**U002** ACETONE (I)

### UNIVERSAL WASTE - NO UNIVERSAL WASTE REPORTED -

### CORRECTIVE ACTION AREA - NO CORRECTIVE ACTION AREA INFORMATION REPORTED -

### CORRECTIVE ACTION EVENT - NO CORRECTIVE ACTION EVENT REPORTED -

[Back to Report Summary](#)



www.geo-search.com 888-396-0042



## Open Landfill Facilities (OPENLF)

[MAP ID# 17](#)

Distance from Property: 0.14 mi. (739 ft.) SW

### FACILITY INFORMATION

UNIQUEID: 3666904146

NAME: RIO RICO SANITARY LANDFILL

ADDRESS: 1500 WEST FRONTAGE RD. RIO  
RICO, AZ

COUNTY: SANTA CRUZ

STATUS: OPEN

SITE TYPE: MUNICIPAL SOLID WASTE LANDFILLS

OWNER: RIO RICO PROPERTIES, INC.

DRIVING DIRECTIONS:

**1 MILE NORTH OF THE PECK CANYON INTERCHANGE ON THE WEST SIDE OF I-19**

OPERATOR: SANTA CRUZ COUNTY

OPERATOR NAME: NOT REPORTED COMPANY

PHONE: NOT REPORTED LANDFILL PHONE:

**520-761-7892**

[Back to Report Summary](#)



www.geo-search.com 888-396-0042

## Underground Storage Tanks (UST)

[MAP ID# 18](#)

Distance from Property: 0.14 mi. (739 ft.) E

### FACILITY INFORMATION

GEOSEARCH ID: 0-007145

FACILITY ID: 0-007145

NAME: MOUNTAIN VIEW CAMPGROUND

ADDRESS: NOT REPORTED

AMADO, NOT REPORTED NOT REPORTED

OWNER NAME: MOUNTAIN VIEW CAMPGROUND

### FACILITY DETAILS

TANK ID:	DATE CLOSED:	DATE INSTALLED:	CLOSURE TYPE:
1	12/1/1990	1/1/1985	REMOVAL
2	12/1/1990	1/1/1985	REMOVAL

[Back to Report Summary](#)



www.geo-search.com 888-396-0042

## Underground Storage Tanks (UST)

[MAP ID# 19](#)

Distance from Property: 0.17 mi. (898 ft.) E

### FACILITY INFORMATION

GEOSEARCH ID: 0-008542

FACILITY ID: 0-008542

NAME: **BIG ART'S UNION 26**

ADDRESS: **510 W MARIPOSA RD**  
**NOGALES, AZ 85621**

OWNER NAME: **GRIMM, ART**

### FACILITY DETAILS

TANK ID:	DATE CLOSED:	DATE INSTALLED:	CLOSURE TYPE:
1	5/3/2015	1/1/1987	NOT REPORTED
2	NOT REPORTED	1/1/1987	NOT REPORTED
3	NOT REPORTED	1/1/1987	NOT REPORTED

[Back to Report Summary](#)



www.geo-search.com 888-396-0042

## Underground Storage Tanks (UST)

[MAP ID# 20](#)

Distance from Property: 0.17 mi. (898 ft.) NE

### FACILITY INFORMATION

GEOSEARCH ID: 0-008221

FACILITY ID: 0-008221

NAME: TUMACACORI NATIONAL HISTORIC PARK

ADDRESS: NOT REPORTED

TUMACACORI, NOT REPORTED NOT REPORTED

OWNER NAME: US DEPT OF THE INTERIOR

### FACILITY DETAILS

TANK ID:	DATE CLOSED:	DATE INSTALLED:	CLOSURE TYPE:
1	12/13/1993	NOT REPORTED	REMOVAL

[Back to Report Summary](#)



www.geo-search.com 888-396-0042

## Underground Storage Tanks (UST)

[MAP ID# 21](#)

Distance from Property: 0.18 mi. (950 ft.) NE

### FACILITY INFORMATION

GEOSEARCH ID: 0-009491

FACILITY ID: 0-009491

NAME: PILOT TRAVEL CENTER #279

ADDRESS: 769 E FRONTAGE RD

RIO RICO, AZ 85648

OWNER NAME: PILOT TRAVEL CENTER LLC

### FACILITY DETAILS

TANK ID:	DATE CLOSED:	DATE INSTALLED:	CLOSURE TYPE:
1	NOT REPORTED	5/12/1999	NOT REPORTED
2	NOT REPORTED	5/12/1999	NOT REPORTED
3	NOT REPORTED	5/12/1999	NOT REPORTED
4	NOT REPORTED	5/12/1999	NOT REPORTED
5	NOT REPORTED	5/12/1999	NOT REPORTED

[Back to Report Summary](#)



www.geo-search.com 888-396-0042

## State Hazardous Waste Sites (SHWS)

[MAP ID# 22](#)

Distance from Property: 0.21 mi. (1,109 ft.) W

### FACILITY INFORMATION

GEOSEARCH ID: **53ACID**

FACILITY ID: **53ACID**

ACIDS ID: **53**

NAME: **C. G. CONN LTD.**

ADDRESS: **1310 W. FAIRWAY DR.**

**NOGALES, AZ 85261**

WATER QUALITY ASSURANCE REVOLVONG FUND: **NOT REPORTED**

FILE LOCATION:

**THE PA/SI FOR THESE SITES HAVE BEEN COMPLETED AND ARE AVAILABLE FOR REVIEW. APPOINTMENTS TO REVIEW FILES LOCATED WITHIN THIS PROGRAM MAY BE MADE THROUGH THE PREREMEDIAL UNIT SECRETARY. TELEPHONE: (602) 2074227.**

[Back to Report Summary](#)



www.geo-search.com 888-396-0042

# Resource Conservation & Recovery Act – Corrective Action Facilities (RCRAC)

[MAP ID# 22](#)

Distance from Property: 0.21 mi. (1,109 ft.) W

## FACILITY INFORMATION

EPA ID#: AZT000612135

NAME: CONN-SELMER GROUNDWATER REMEDIATION SYSTEM

OWNER TYPE: PRIVATE

ADDRESS: 1310 WEST FAIRWAY DRIVE NOGALES, AZ 85621

OPERATOR TYPE: PRIVATE

OWNER NAME: DELTA PROPERTIES LLP

OPERATOR NAME: CONN-SELMER INC

CONTACT NAME: TIMOTHY M BOCK

CONTACT ADDRESS: 600 INDUSTRIAL PKWY PO BOX 310  
ELKHART IN 46515

CONTACT PHONE: 574 5230693

NON-NOTIFIER: NOT A NON-NOTIFIER

DATE RECEIVED BY AGENCY: 3/21/2016

CERTIFICATION NAME:	CERTIFICATION TITLE:	CERTIFICATION SIGNED DATE:
TIMOTHY M BOCK	ENVIRONMENTAL DIRECTOR	02/17/2016
TIMOTHY M BOCK	CORP ENVIRONMENTAL DIRECTOR	02/13/2014
TIMOTHY M BOCK	CORP ENVIRONMENTAL MGR	02/17/2012
TIMOTHY M BOCK	CONTACT	03/02/2010
ROBERT ANDERSON	VP OPERATIONS	02/27/2009
TIMOTHY M BOCK	CONTACT	01/20/2009
ROBERT W SPEED	SR VP OPERATIONS	02/27/2008
JOHN M STONER JR	CONTACT	02/06/2008
W G LENHART	CONTACT	02/12/2007
NADINE A RODRIQUEZ	MANAGING MEMBER	11/29/2006
WILLIAM G LENHART	VPHR	10/26/2006
TIM BOCK	ENVIRO MGR	09/12/2006
TIM BOCK	ENVIRO MGR	07/18/2006
TIM BOCK	ENVIRO MGR	01/01/2006
TOM GREED	PLANT MANAGER	03/01/2004
THOMAS GREED	PLT MGR	03/01/2002
ROBERT E. HARTMAN	MANAGER	02/15/2001
ROBT HARTMAN	ENV MGR	01/13/1998
ROBT HARTMAN	FACILITY ENV	01/18/1996
ROBERT HARTMAN	MGR	02/28/1994
DONALD BENSCOTER	DIR/OPERATIONS	02/26/1992
DONALD BENSCOTER	DIR. OF OPERATI	03/30/1990

## INDUSTRY CLASSIFICATION (NAICS)

325188 - ALL OTHER BASIC INORGANIC CHEMICAL MANUFACTURING

33281 - COATING, ENGRAVING, HEAT TREATING, AND ALLIED ACTIVITIES

332813 - ELECTROPLATING, PLATING, POLISHING, ANODIZING, AND COLORING

332912 - FLUID POWER VALVE AND HOSE FITTING MANUFACTURING

33999 - ALL OTHER MISCELLANEOUS MANUFACTURING

339992 - MUSICAL INSTRUMENT MANUFACTURING

56291 - REMEDIATION SERVICES



www.geo-search.com 888-396-0042

## **Resource Conservation & Recovery Act – Corrective Action Facilities (RCRAC)**

SITE HISTORY (INCLUDES GENERATORS AND NON-GENERATORS) DATE

RECEIVED BY AGENCY: 03/21/2016

NAME: **CONN-SELMER GROUNDWATER REMEDIATION SYSTEM**

GENERATOR CLASSIFICATION: **LARGE QUANTITY GENERATOR**

DESCRIPTION: **LARGE QUANTITY GENERATORS (LQGS) GENERATE 1,000 KILOGRAMS PER MONTH OR MORE OF HAZARDOUS WASTE OR MORE THAN ONE KILOGRAM PER MONTH OF ACUTELY HAZARDOUS WASTE**

DATE RECEIVED BY AGENCY: 04/23/2014

NAME: **CONN-SELMER GROUNDWATER REMEDIATION SYSTEM**

GENERATOR CLASSIFICATION: **LARGE QUANTITY GENERATOR**

DESCRIPTION: **LARGE QUANTITY GENERATORS (LQGS) GENERATE 1,000 KILOGRAMS PER MONTH OR MORE OF HAZARDOUS WASTE OR MORE THAN ONE KILOGRAM PER MONTH OF ACUTELY HAZARDOUS WASTE**

DATE RECEIVED BY AGENCY: 04/19/2012

NAME: **CONN-SELMER GROUNDWATER REMEDIATION SYSTEM**

GENERATOR CLASSIFICATION: **SMALL QUANTITY GENERATOR**

DESCRIPTION: **SMALL QUANTITY GENERATORS (SQGS) GENERATE MORE THAN 100 KILOGRAMS, BUT LESS THAN 1,000 KILOGRAMS, OF HAZARDOUS WASTE PER MONTH**

DATE RECEIVED BY AGENCY: 03/09/2010

NAME: **CONN-SELMER**

GENERATOR CLASSIFICATION: **LARGE QUANTITY GENERATOR**

DESCRIPTION: **LARGE QUANTITY GENERATORS (LQGS) GENERATE 1,000 KILOGRAMS PER MONTH OR MORE OF HAZARDOUS WASTE OR MORE THAN ONE KILOGRAM PER MONTH OF ACUTELY HAZARDOUS WASTE**

DATE RECEIVED BY AGENCY: 03/03/2009

NAME: **CONN-SELMER**

GENERATOR CLASSIFICATION: **LARGE QUANTITY GENERATOR**

DESCRIPTION: **LARGE QUANTITY GENERATORS (LQGS) GENERATE 1,000 KILOGRAMS PER MONTH OR MORE OF HAZARDOUS WASTE OR MORE THAN ONE KILOGRAM PER MONTH OF ACUTELY HAZARDOUS WASTE**

DATE RECEIVED BY AGENCY: 02/17/2009

NAME: **CONN-SELMER**

GENERATOR CLASSIFICATION: **LARGE QUANTITY GENERATOR**

DESCRIPTION: **LARGE QUANTITY GENERATORS (LQGS) GENERATE 1,000 KILOGRAMS PER MONTH OR MORE OF HAZARDOUS WASTE OR MORE THAN ONE KILOGRAM PER MONTH OF ACUTELY HAZARDOUS WASTE**

DATE RECEIVED BY AGENCY: 02/29/2008

NAME: **CONN-SELMER**

GENERATOR CLASSIFICATION: **NON-GENERATOR**

DESCRIPTION: **NON-GENERATORS DO NOT PRESENTLY GENERATE HAZARDOUS WASTE**

DATE RECEIVED BY AGENCY: 02/11/2008

NAME: **CONN-SELMER**

GENERATOR CLASSIFICATION: **CONDITIONALLY EXEMPT SMALL QUANTITY GENERATOR**

DESCRIPTION: **CONDITIONALLY EXEMPT SMALL QUANTITY GENERATORS (CESQG) GENERATE 100 KILOGRAMS OR LESS**



www.geo-search.com 888-396-0042



## **Resource Conservation & Recovery Act – Corrective Action Facilities (RCRAC)**

**PER MONTH OF HAZARDOUS WASTE OR ONE KILOGRAM OR LESS PER MONTH OF ACUTELY HAZARDOUS WASTE**

DATE RECEIVED BY AGENCY: 03/01/2007

NAME: **CONN-SELMER**

GENERATOR CLASSIFICATION: **SMALL QUANTITY GENERATOR**

DESCRIPTION: **SMALL QUANTITY GENERATORS (SQGS) GENERATE MORE THAN 100 KILOGRAMS, BUT LESS THAN 1,000 KILOGRAMS, OF HAZARDOUS WASTE PER MONTH**

DATE RECEIVED BY AGENCY: 12/07/2006

NAME: **CONN-SELMER INC**

GENERATOR CLASSIFICATION: **NON-GENERATOR**

DESCRIPTION: **NON-GENERATORS DO NOT PRESENTLY GENERATE HAZARDOUS WASTE**

DATE RECEIVED BY AGENCY: 09/12/2006

NAME: **CONN-SELMER INC**

GENERATOR CLASSIFICATION: **NOT REPORTED**

DESCRIPTION: **NON-GENERATORS DO NOT PRESENTLY GENERATE HAZARDOUS WASTE**

DATE RECEIVED BY AGENCY: 01/19/2005

NAME: **CONN-SELMER INC**

GENERATOR CLASSIFICATION: **NON-GENERATOR**

DESCRIPTION: **NON-GENERATORS DO NOT PRESENTLY GENERATE HAZARDOUS WASTE**

DATE RECEIVED BY AGENCY: 03/01/2004

NAME: **CONN-SELMER, INC.**

GENERATOR CLASSIFICATION: **CONDITIONALLY EXEMPT SMALL QUANTITY GENERATOR**

DESCRIPTION: **CONDITIONALLY EXEMPT SMALL QUANTITY GENERATORS (CESQG) GENERATE 100 KILOGRAMS OR LESS PER MONTH OF HAZARDOUS WASTE OR ONE KILOGRAM OR LESS PER MONTH OF ACUTELY HAZARDOUS WASTE**

DATE RECEIVED BY AGENCY: 03/01/2002

NAME: **UNITED MUSICAL INSTRUMENTS, USA., INC.**

GENERATOR CLASSIFICATION: **CONDITIONALLY EXEMPT SMALL QUANTITY GENERATOR**

DESCRIPTION: **CONDITIONALLY EXEMPT SMALL QUANTITY GENERATORS (CESQG) GENERATE 100 KILOGRAMS OR LESS PER MONTH OF HAZARDOUS WASTE OR ONE KILOGRAM OR LESS PER MONTH OF ACUTELY HAZARDOUS WASTE**

DATE RECEIVED BY AGENCY: 02/15/2001

NAME: **UNITED MUSICAL INSTRUMENTS**

GENERATOR CLASSIFICATION: **CONDITIONALLY EXEMPT SMALL QUANTITY GENERATOR**

DESCRIPTION: **CONDITIONALLY EXEMPT SMALL QUANTITY GENERATORS (CESQG) GENERATE 100 KILOGRAMS OR LESS PER MONTH OF HAZARDOUS WASTE OR ONE KILOGRAM OR LESS PER MONTH OF ACUTELY HAZARDOUS WASTE**

DATE RECEIVED BY AGENCY: 01/13/1998

NAME: **UNITED MUSICAL INSTRUMENTS**

GENERATOR CLASSIFICATION: **CONDITIONALLY EXEMPT SMALL QUANTITY GENERATOR**

DESCRIPTION: **CONDITIONALLY EXEMPT SMALL QUANTITY GENERATORS (CESQG) GENERATE 100 KILOGRAMS OR LESS PER MONTH OF HAZARDOUS WASTE OR ONE KILOGRAM OR LESS PER MONTH OF ACUTELY HAZARDOUS WASTE**



www.geo-search.com 888-396-0042

## **Resource Conservation & Recovery Act – Corrective Action Facilities (RCRAC)**

DATE RECEIVED BY AGENCY: 01/18/1996

NAME: UNITED MUSICAL INSTRUMENTS

GENERATOR CLASSIFICATION: CONDITIONALLY EXEMPT SMALL QUANTITY GENERATOR

DESCRIPTION: CONDITIONALLY EXEMPT SMALL QUANTITY GENERATORS (CESQG) GENERATE 100 KILOGRAMS OR LESS PER MONTH OF HAZARDOUS WASTE OR ONE KILOGRAM OR LESS PER MONTH OF ACUTELY HAZARDOUS WASTE

DATE RECEIVED BY AGENCY: 02/28/1994

NAME: UNITED MUSICAL INSTR.

GENERATOR CLASSIFICATION: CONDITIONALLY EXEMPT SMALL QUANTITY GENERATOR

DESCRIPTION: CONDITIONALLY EXEMPT SMALL QUANTITY GENERATORS (CESQG) GENERATE 100 KILOGRAMS OR LESS PER MONTH OF HAZARDOUS WASTE OR ONE KILOGRAM OR LESS PER MONTH OF ACUTELY HAZARDOUS WASTE

DATE RECEIVED BY AGENCY: 02/05/1993

NAME: UNITED MUSICAL INSTRUMENTS INC USA

GENERATOR CLASSIFICATION: CONDITIONALLY EXEMPT SMALL QUANTITY GENERATOR

DESCRIPTION: CONDITIONALLY EXEMPT SMALL QUANTITY GENERATORS (CESQG) GENERATE 100 KILOGRAMS OR LESS PER MONTH OF HAZARDOUS WASTE OR ONE KILOGRAM OR LESS PER MONTH OF ACUTELY HAZARDOUS WASTE

DATE RECEIVED BY AGENCY: 02/26/1992

NAME: UNITED MUSICAL INSTRUMENT

GENERATOR CLASSIFICATION: CONDITIONALLY EXEMPT SMALL QUANTITY GENERATOR

DESCRIPTION: CONDITIONALLY EXEMPT SMALL QUANTITY GENERATORS (CESQG) GENERATE 100 KILOGRAMS OR LESS PER MONTH OF HAZARDOUS WASTE OR ONE KILOGRAM OR LESS PER MONTH OF ACUTELY HAZARDOUS WASTE

DATE RECEIVED BY AGENCY: 12/10/1991

NAME: UNITED MUSICAL INSTRUMENTS INC USA

GENERATOR CLASSIFICATION: CONDITIONALLY EXEMPT SMALL QUANTITY GENERATOR

DESCRIPTION: CONDITIONALLY EXEMPT SMALL QUANTITY GENERATORS (CESQG) GENERATE 100 KILOGRAMS OR LESS PER MONTH OF HAZARDOUS WASTE OR ONE KILOGRAM OR LESS PER MONTH OF ACUTELY HAZARDOUS WASTE

DATE RECEIVED BY AGENCY: 03/30/1990

NAME: UNITED MUSICAL INSTRUMENTS INC.

GENERATOR CLASSIFICATION: CONDITIONALLY EXEMPT SMALL QUANTITY GENERATOR

DESCRIPTION: CONDITIONALLY EXEMPT SMALL QUANTITY GENERATORS (CESQG) GENERATE 100 KILOGRAMS OR LESS PER MONTH OF HAZARDOUS WASTE OR ONE KILOGRAM OR LESS PER MONTH OF ACUTELY HAZARDOUS WASTE

CURRENT ACTIVITY INFORMATION

GENERATOR STATUS: **CONDITIONALLY EXEMPT SMALL QUANTITY GENERATOR** LAST UPDATED DATE: 10/13/2016

SUBJECT TO CORRECTIVE ACTION UNIVERSE: **YES**

TDSFs POTENTIALLY SUBJECT TO CORRECTIVE ACTION UNDER 3004 (u)/(v) UNIVERSE: **YES**

TDSFs ONLY SUBJECT TO CORRECTIVE ACTION UNDER DISCRETIONARY AUTHORITIES UNIVERSE: **NO**

NON TDSFs WHERE RCRA CORRECTIVE ACTION HAS BEEN IMPOSED UNIVERSE: **NO**

CORRECTIVE ACTION WORKLOAD UNIVERSE: **YES**

IMPORTER: **NO** UNDERGROUND INJECTION: **NO**



www.geo-search.com 888-396-0042

## **Resource Conservation & Recovery Act – Corrective Action Facilities (RCRAC)**

MIXED WASTE GENERATOR: <b>NO</b>	UNIVERSAL WASTE DESTINATION FACILITY: <b>NO</b>
RECYCLER: <b>NO</b>	TRANSFER FACILITY: <b>NO</b>
TRANSPORTER: <b>NO</b>	USED OIL FUEL BURNER: <b>NO</b>
ONSITE BURNER EXEMPTION: <b>NO</b>	USED OIL PROCESSOR: <b>NO</b>
FURNACE EXEMPTION: <b>NO</b>	USED OIL FUEL MARKETER TO BURNER: <b>NO</b>
USED OIL REFINER: <b>NO</b>	SPECIFICATION USED OIL MARKETER: <b>YES</b>
USED OIL TRANSFER FACILITY: <b>NO</b>	USED OIL TRANSPORTER: <b>NO</b>

### COMPLIANCE, MONITORING AND ENFORCEMENT INFORMATION

10/27/2016	CEI	COMPLIANCE EVALUATION INSPECTION ON-SITE
05/28/2014	CEI	COMPLIANCE EVALUATION INSPECTION ON-SITE
09/09/2013	FRR	FINANCIAL RECORD REVIEW
11/30/2011	CEI	COMPLIANCE EVALUATION INSPECTION ON-SITE
02/16/2010	CEI	COMPLIANCE EVALUATION INSPECTION ON-SITE
05/21/2008	CEI	COMPLIANCE EVALUATION INSPECTION ON-SITE
03/06/2007	FUI	FOLLOW-UP INSPECTION
02/08/2007	FUI	FOLLOW-UP INSPECTION
12/05/2006	FUI	FOLLOW-UP INSPECTION
08/03/2006	CEI	COMPLIANCE EVALUATION INSPECTION ON-SITE
08/03/2006	SNY	SIGNIFICANT NON-COMPLIER
10/06/2005	CEI	COMPLIANCE EVALUATION INSPECTION ON-SITE
10/16/2003	CEI	COMPLIANCE EVALUATION INSPECTION ON-SITE
04/17/2002	CEI	COMPLIANCE EVALUATION INSPECTION ON-SITE
03/10/2000	CEI	COMPLIANCE EVALUATION INSPECTION ON-SITE
06/18/1999	CEI	COMPLIANCE EVALUATION INSPECTION ON-SITE
06/16/1998	CEI	COMPLIANCE EVALUATION INSPECTION ON-SITE
01/30/1998	SNN	NOT A SIGNIFICANT NON-COMPLIER
09/11/1996	CEI	COMPLIANCE EVALUATION INSPECTION ON-SITE
07/18/1995	CEI	COMPLIANCE EVALUATION INSPECTION ON-SITE
01/17/1995	CEI	COMPLIANCE EVALUATION INSPECTION ON-SITE
12/21/1993	CEI	COMPLIANCE EVALUATION INSPECTION ON-SITE
12/21/1993	SNY	SIGNIFICANT NON-COMPLIER
12/02/1992	CEI	COMPLIANCE EVALUATION INSPECTION ON-SITE
06/04/1991	NRR	NON-FINANCIAL RECORD REVIEW
12/06/1990	CEI	COMPLIANCE EVALUATION INSPECTION ON-SITE
02/14/1990	CEI	COMPLIANCE EVALUATION INSPECTION ON-SITE
04/28/1989	CEI	COMPLIANCE EVALUATION INSPECTION ON-SITE
03/28/1989	GME	GROUNDWATER MONITORING EVALUATION
04/28/1988	CEI	COMPLIANCE EVALUATION INSPECTION ON-SITE
04/28/1988	FCI	FOCUSED COMPLIANCE INSPECTION
03/31/1986	GME	GROUNDWATER MONITORING EVALUATION
03/12/1986	NRR	NON-FINANCIAL RECORD REVIEW
02/14/1986	CEI	COMPLIANCE EVALUATION INSPECTION ON-SITE
10/24/1985	FRR	FINANCIAL RECORD REVIEW



www.geo-search.com 888-396-0042

## Resource Conservation & Recovery Act – Corrective Action Facilities (RCRAC)

### Violations

02/14/1986	264.A	TSD - GENERAL
02/14/1990	264.A	TSD - GENERAL
03/12/1986	264.A	TSD - GENERAL
03/28/1989	265.F	TSD IS-GROUND-WATER MONITORING
03/31/1986	265.F	TSD IS-GROUND-WATER MONITORING
04/17/2002	262.A	GENERATORS - GENERAL
04/17/2002	262.C	GENERATORS - PRE-TRANSPORT
04/28/1988	264.A	TSD - GENERAL
04/28/1989	264.A	TSD - GENERAL
05/21/2008	264.A	TSD - GENERAL
05/21/2008	264.D	TSD - CONTINGENCY PLAN AND EMERGENCY PROCEDURES
06/04/1991	264.A	TSD - GENERAL
06/16/1998	264.A	TSD - GENERAL
08/03/2006	264.B	TSD - GENERAL FACILITY STANDARDS
08/03/2006	264.C	TSD - PREPAREDNESS AND PREVENTION
08/03/2006	264.D	TSD - CONTINGENCY PLAN AND EMERGENCY PROCEDURES
08/03/2006	265.D	TSD IS-CONTINGENCY PLAN AND EMERGENCY PROCEDURES
09/11/1996	264.A	TSD - GENERAL
10/16/2003	262.A	GENERATORS - GENERAL
10/16/2003	262.C	GENERATORS - PRE-TRANSPORT
10/16/2003	264.H	TSD - FINANCIAL REQUIREMENTS
10/16/2003	FEA	FORMAL ENFORCEMENT AGREEMENT OR ORDER
11/30/2011	FSS	FEDERAL OR STATE STATUT
12/02/1992	262.A	GENERATORS - GENERAL
12/06/1990	264.A	TSD - GENERAL
12/21/1993	264.A	TSD - GENERAL

### ENFORCEMENTS

1/10/2012	115	NOT REPORTED
01/05/2012	145	NOT REPORTED
06/02/2011	161	NOT REPORTED
05/03/2011	161	NOT REPORTED
11/02/2010	610	FINAL CIVIL JUDICIAL ACTION FOR COMPLIANCE AND/OR MONETARY PENALTY
05/28/2009	209	NOT REPORTED
08/15/2008	117	NOT REPORTED
08/11/2008	120	WRITTEN INFORMAL
06/18/2008	145	NOT REPORTED
06/06/2008	161	NOT REPORTED
03/11/2008	161	NOT REPORTED
02/11/2008	161	NOT REPORTED
02/08/2008	161	NOT REPORTED
02/05/2008	161	NOT REPORTED
12/21/2007	161	NOT REPORTED
12/03/2007	161	NOT REPORTED
11/26/2007	209	NOT REPORTED
06/12/2007	161	NOT REPORTED



www.geo-search.com 888-396-0042

## Resource Conservation & Recovery Act – Corrective Action Facilities (RCRAC)

05/24/2007	161	NOT REPORTED
02/20/2007	161	NOT REPORTED
01/02/2007	161	NOT REPORTED
12/14/2006	161	NOT REPORTED
12/04/2006	161	NOT REPORTED
11/30/2006	161	NOT REPORTED
11/14/2006	117	NOT REPORTED
11/14/2006	161	NOT REPORTED
11/06/2006	120	WRITTEN INFORMAL
10/10/2006	161	NOT REPORTED
10/06/2006	161	NOT REPORTED
09/28/2006	161	NOT REPORTED
09/18/2006	161	NOT REPORTED
08/31/2006	121	NOT REPORTED
08/18/2006	161	NOT REPORTED
08/16/2006	161	NOT REPORTED
12/19/2003	120	WRITTEN INFORMAL
07/31/2002	120	WRITTEN INFORMAL
08/03/1998	120	WRITTEN INFORMAL
01/30/1998	310	FINAL 3008(A) COMPLIANCE ORDER
11/06/1996	120	WRITTEN INFORMAL
11/06/1996	860	ADMINISTRATIVE REFERRALS TO OTHER PROGRAMS
05/26/1995	310	FINAL 3008(A) COMPLIANCE ORDER
08/26/1994	386	NOT REPORTED
07/22/1994	310	FINAL 3008(A) COMPLIANCE ORDER
05/23/1994	120	WRITTEN INFORMAL
02/08/1994	120	WRITTEN INFORMAL
10/05/1993	120	WRITTEN INFORMAL
08/18/1993	310	FINAL 3008(A) COMPLIANCE ORDER
02/22/1993	120	WRITTEN INFORMAL
08/01/1991	120	WRITTEN INFORMAL
06/04/1991	210	INITIAL 3008(A) COMPLIANCE
03/13/1991	120	WRITTEN INFORMAL
10/26/1990	120	WRITTEN INFORMAL
09/28/1990	120	WRITTEN INFORMAL
09/26/1990	120	WRITTEN INFORMAL
02/14/1990	120	WRITTEN INFORMAL
02/09/1990	120	WRITTEN INFORMAL
09/05/1989	120	WRITTEN INFORMAL
08/22/1987	120	WRITTEN INFORMAL
07/14/1986	120	WRITTEN INFORMAL
03/14/1986	120	WRITTEN INFORMAL

HAZARDOUS WASTE

D001 IGNITABLE WASTE

D002 CORROSIVE WASTE

D003 REACTIVE WASTE

D005 BARIUM

D006 CADMIUM



www.geo-search.com 888-396-0042

## Resource Conservation & Recovery Act – Corrective Action Facilities (RCRAC)

D007	CHROMIUM
D008	LEAD
D011	SILVER
F001	THE FOLLOWING SPENT HALOGENATED SOLVENTS USED IN DEGREASING: TETRACHLOROETHYLENE, TRICHLOROETHYLENE, METHYLENE CHLORIDE, 1,1,1-TRICHLOROETHANE, CARBON TETRACHLORIDE AND CHLORINATED FLUOROCARBONS; ALL SPENT SOLVENT MIXTURES/BLENDS USED IN DEGREASING CONTAINING, BEFORE USE, A TOTAL OF TEN PERCENT OR MORE (BY VOLUME) OF ONE OR MORE OF THE ABOVE HALOGENATED SOLVENTS OR THOSE SOLVENTS LISTED IN F002, F004, AND F005; AND STILL BOTTOMS FROM THE RECOVERY OF THESE SPENT SOLVENTS AND SPENT SOLVENT MIXTURES.
F002	THE FOLLOWING SPENT HALOGENATED SOLVENTS: TETRACHLOROETHYLENE, METHYLENE CHLORIDE, TRICHLOROETHYLENE, 1,1,1-TRICHLOROETHANE, CHLOROBENZENE, 1,1,2-TRICHLORO-1,2,2-TRIFLUOROETHANE, ORTHO-DICHLOROBENZENE, TRICHLOROFLUOROMETHANE, AND 1,1,2, TRICHLOROETHANE; ALL SPENT SOLVENT MIXTURES/BLENDS CONTAINING, BEFORE USE, A TOTAL OF TEN PERCENT OR MORE (BY VOLUME) OF ONE OR MORE OF THE ABOVE HALOGENATED SOLVENTS OR THOSE SOLVENTS LISTED IN F001, F004, AND F005; AND STILL BOTTOMS FROM THE RECOVERY OF THESE SPENT SOLVENTS AND SPENT SOLVENT MIXTURES.
F006	WASTEWATER TREATMENT SLUDGES FROM ELECTROPLATING OPERATIONS EXCEPT FROM THE FOLLOWING PROCESSES: (1) SULFURIC ACID ANODIZING OF ALUMINUM; (2) TIN PLATING ON CARBON STEEL; (3) ZINC PLATING (SEGREGATED BASIS) ON CARBON STEEL; (4) ALUMINUM OR ZINC-ALUMINUM PLATING ON CARBON STEEL; (5) CLEANING/STRIPPING ASSOCIATED WITH TIN, ZINC, AND ALUMINUM PLATING ON CARBON STEEL; AND (6) CHEMICAL ETCHING AND MILLING OF ALUMINUM.

### UNIVERSAL WASTE

WASTE TYPE:	ACCUMULATED WASTE ON-	GENERATED WASTE ON-	SOURCE TYPE:
BATTERIES	NO	NO	ANNUAL/BIENNIAL REPORT
BATTERIES	UNKNOWN	UNKNOWN	ANNUAL/BIENNIAL REPORT
LAMPS	NO	NO	ANNUAL/BIENNIAL REPORT
LAMPS	UNKNOWN	UNKNOWN	ANNUAL/BIENNIAL REPORT
PESTICIDES	NO	NO	ANNUAL/BIENNIAL REPORT
PESTICIDES	UNKNOWN	UNKNOWN	ANNUAL/BIENNIAL REPORT
MERCURY CONTAINING EQUIPMENT	NO	NO	ANNUAL/BIENNIAL REPORT
MERCURY CONTAINING EQUIPMENT	UNKNOWN	UNKNOWN	ANNUAL/BIENNIAL REPORT

## ***Resource Conservation & Recovery Act – Corrective Action Facilities (RCRAC)***

Corrective Action Area (Release) Area Name: Air, Groundwater, Soil, Surface Waste

<b>ENTIRE FACILITY</b>
<b>SWMU #1 – FORMER WASTEWATER-TREATMENT TA</b>
<b>SWMU #2 – FORMER SURFACE IMPOUNDMENT</b>
<b>SWMU #3 – GROUNDWATER REMEDIATION SYSTEM</b>
<b>SWMU #4 – LAND TREATMENT AREA</b>
<b>SWMU #5 – WASTEWATER TREATMENT PLANT</b>
<b>SWMU #6 – COPPER-NICKEL FILTER-PRESS</b>
<b>SWMU #7 – HAZARDOUS WASTE STORAGE AREA</b>
<b>SWMU #8 – SATELLITE ACCUMULATION AREA</b>



[www.geo-search.com](http://www.geo-search.com) 888-396-0042

## Resource Conservation & Recovery Act – Corrective Action Facilities (RCRAC)

### Corrective Action Event

CA EVENT:	DATE:	EVENT DESCRIPTION:
CA550RC	03/25/2008	REMEDY CONSTRUCTION-REMEDY
CA400	09/14/2007	REMEDY DECISION
CA750YE	09/23/2003	RELEASE TO GW CONTROLLED DETERMINATION-YES,
CA725YE	09/27/2001	HUMAN EXPOSURES CONTROLLED DETERMINATION-
CA750IN	09/27/2001	RELEASE TO GW CONTROLLED DETERMINATION-MORE
CA725IN	04/06/1999	HUMAN EXPOSURES CONTROLLED
CA750NO	04/06/1999	RELEASE TO GW CONTROLLED DETERMINATION-FACILITY DOES
CA075HI	12/01/1997	CA PRIORITIZATION-HIGH CA
CA050PA	02/14/1997	RFA COMPLETED-ASSESSMENT
CA100	08/18/1993	INVESTIGATION IMPOSITION
CA070YE	01/01/1993	DETERMINATION OF NEED FOR AN INVESTIGATION-
CA600GW	12/08/1992	STABILIZATION/INTERIM MEASURES DECISION-
CA075ME	12/19/1991	CA PRIORITIZATION-MEDIUM CA
CA225IN	12/19/1991	STABILIZATION MEASURES EVALUATION-FURTHER
CA049SI	09/14/1990	PA OR CERCLA INSPECTION
CA050RF	10/24/1987	RFA COMPLETED-ASSESSMENT
CA029EP	05/01/1985	LEAD AGENCY DETERMINATION
CA049PA	05/01/1985	PA OR CERCLA INSPECTION
CA075ME	05/01/1985	CA PRIORITIZATION-MEDIUM CA PRIORITY

[Back to Report Summary](#)



# Resource Conservation & Recovery Act – Non-CORRACTS Treatment, Storage & Disposal Facilities (RCRAT)

[MAP ID# 22](#)

Distance from Property: 0.21 mi. (1,109 ft.) W

## **FACILITY INFORMATION**

EPA ID#: **AZT000612135**

NAME: **CONN-SELMER GROUNDWATER REMEDIATION SYSTEM**

ADDRESS: **1310 WEST FAIRWAY DRIVE  
85621**

CONTACT NAME: **TIMOTHY M BOCK**

CONTACT ADDRESS: **600 INDUSTRIAL PKWY PO BOX 310  
ELKHART IN 46515**

CONTACT PHONE: **574 5230693**

NON-NOTIFIER: **NOT A NON-NOTIFIER**

OWNER TYPE: **PRIVATE**

OWNER NAME: **DELTA PROPERTIES LLP**

OPERATOR TYPE: **PRIVATE NOGALES, AZ**

OPERATOR NAME: **CONN-SELMER INC**

CERTIFICATION NAME:	CERTIFICATION TITLE:	CERTIFICATION SIGNED DATE:
TIMOTHY M BOCK	ENVIRONMENTAL DIRECTOR	02/17/2016
TIMOTHY M BOCK	CORP ENVIRONMENTAL DIRECTOR	02/13/2014
TIMOTHY M BOCK	CORP ENVIRONMENTAL MGR	02/17/2012
TIMOTHY M BOCK	CONTACT	03/02/2010
ROBERT ANDERSON	VP OPERATIONS	02/27/2009
TIMOTHY M BOCK	CONTACT	01/20/2009
ROBERT W SPEED	SR VP OPERATIONS	02/27/2008
JOHN M STONER JR	CONTACT	02/06/2008
W G LENHART	CONTACT	02/12/2007
NADINE A RODRIQUEZ	MANAGING MEMBER	11/29/2006
WILLIAM G LENHART	VPHR	10/26/2006
TIM BOCK	ENVIRO MGR	09/12/2006
TIM BOCK	ENVIRO MGR	07/18/2006
TIM BOCK	ENVIRO MGR	01/01/2006
TOM GREED	PLANT MANAGER	03/01/2004
THOMAS GREED	PLT MGR	03/01/2002
ROBERT E. HARTMAN	MANAGER	02/15/2001
ROBT HARTMAN	ENV MGR	01/13/1998
ROBT HARTMAN	FACILITY ENV	01/18/1996
ROBERT HARTMAN	MGR	02/28/1994
DONALD BENSCOTER	DIR/OPERATIONS	02/26/1992
DONALD BENSCOTER	DIR. OF OPERATI	03/30/1990

## **INDUSTRY CLASSIFICATION (NAICS)**

325188 - ALL OTHER BASIC INORGANIC CHEMICAL MANUFACTURING

33281 - COATING, ENGRAVING, HEAT TREATING, AND ALLIED ACTIVITIES

332813 - ELECTROPLATING, PLATING, POLISHING, ANODIZING, AND COLORING

332912 - FLUID POWER VALVE AND HOSE FITTING MANUFACTURING

33999 - ALL OTHER MISCELLANEOUS MANUFACTURING

339992 - MUSICAL INSTRUMENT MANUFACTURING

56291 - REMEDIATION SERVICES



www.geo-search.com 888-396-0042

## **Resource Conservation & Recovery Act – Non-CORRACTS Treatment, Storage & Disposal Facilities (RCRAT)**

### SITE HISTORY (INCLUDES GENERATORS AND NON-GENERATORS)

DATE RECEIVED BY AGENCY: 03/21/2016

NAME: **CONN-SELMER GROUNDWATER REMEDIATION SYSTEM**

GENERATOR CLASSIFICATION: **LARGE QUANTITY GENERATOR**

DESCRIPTION: **LARGE QUANTITY GENERATORS (LQGS) GENERATE 1,000 KILOGRAMS PER MONTH OR MORE OF HAZARDOUS WASTE OR MORE THAN ONE KILOGRAM PER MONTH OF ACUTELY HAZARDOUS WASTE**

DATE RECEIVED BY AGENCY: 04/23/2014

NAME: **CONN-SELMER GROUNDWATER REMEDIATION SYSTEM**

GENERATOR CLASSIFICATION: **LARGE QUANTITY GENERATOR**

DESCRIPTION: **LARGE QUANTITY GENERATORS (LQGS) GENERATE 1,000 KILOGRAMS PER MONTH OR MORE OF HAZARDOUS WASTE OR MORE THAN ONE KILOGRAM PER MONTH OF ACUTELY HAZARDOUS WASTE**

DATE RECEIVED BY AGENCY: 04/19/2012

NAME: **CONN-SELMER GROUNDWATER REMEDIATION SYSTEM**

GENERATOR CLASSIFICATION: **SMALL QUANTITY GENERATOR**

DESCRIPTION: **SMALL QUANTITY GENERATORS (SQGS) GENERATE MORE THAN 100 KILOGRAMS, BUT LESS THAN 1,000 KILOGRAMS, OF HAZARDOUS WASTE PER MONTH**

DATE RECEIVED BY AGENCY: 03/09/2010

NAME: **CONN-SELMER**

GENERATOR CLASSIFICATION: **LARGE QUANTITY GENERATOR**

DESCRIPTION: **LARGE QUANTITY GENERATORS (LQGS) GENERATE 1,000 KILOGRAMS PER MONTH OR MORE OF HAZARDOUS WASTE OR MORE THAN ONE KILOGRAM PER MONTH OF ACUTELY HAZARDOUS WASTE**

DATE RECEIVED BY AGENCY: 03/03/2009

NAME: **CONN-SELMER**

GENERATOR CLASSIFICATION: **LARGE QUANTITY GENERATOR**

DESCRIPTION: **LARGE QUANTITY GENERATORS (LQGS) GENERATE 1,000 KILOGRAMS PER MONTH OR MORE OF HAZARDOUS WASTE OR MORE THAN ONE KILOGRAM PER MONTH OF ACUTELY HAZARDOUS WASTE**

DATE RECEIVED BY AGENCY: 02/17/2009

NAME: **CONN-SELMER**

GENERATOR CLASSIFICATION: **LARGE QUANTITY GENERATOR**

DESCRIPTION: **LARGE QUANTITY GENERATORS (LQGS) GENERATE 1,000 KILOGRAMS PER MONTH OR MORE OF HAZARDOUS WASTE OR MORE THAN ONE KILOGRAM PER MONTH OF ACUTELY HAZARDOUS WASTE**

DATE RECEIVED BY AGENCY: 02/29/2008

NAME: **CONN-SELMER**

GENERATOR CLASSIFICATION: **NON-GENERATOR**

DESCRIPTION: **NON-GENERATORS DO NOT PRESENTLY GENERATE HAZARDOUS WASTE**

DATE RECEIVED BY AGENCY: 02/11/2008

NAME: **CONN-SELMER**

GENERATOR CLASSIFICATION: **CONDITIONALLY EXEMPT SMALL QUANTITY GENERATOR**

DESCRIPTION: **CONDITIONALLY EXEMPT SMALL QUANTITY GENERATORS (CESQG) GENERATE 100 KILOGRAMS OR LESS**



www.geo-search.com 888-396-0042

## **Resource Conservation & Recovery Act – Non-CORRACTS Treatment, Storage & Disposal Facilities (RCRAT)**

**PER MONTH OF HAZARDOUS WASTE OR ONE KILOGRAM OR LESS PER MONTH OF ACUTELY HAZARDOUS WASTE**

DATE RECEIVED BY AGENCY: 03/01/2007

NAME: **CONN-SELMER**

GENERATOR CLASSIFICATION: **SMALL QUANTITY GENERATOR**

DESCRIPTION: **SMALL QUANTITY GENERATORS (SQGS) GENERATE MORE THAN 100 KILOGRAMS, BUT LESS THAN 1,000 KILOGRAMS, OF HAZARDOUS WASTE PER MONTH**

DATE RECEIVED BY AGENCY: 12/07/2006

NAME: **CONN-SELMER INC**

GENERATOR CLASSIFICATION: **NON-GENERATOR**

DESCRIPTION: **NON-GENERATORS DO NOT PRESENTLY GENERATE HAZARDOUS WASTE**

DATE RECEIVED BY AGENCY: 09/12/2006

NAME: **CONN-SELMER INC**

GENERATOR CLASSIFICATION: **NOT REPORTED**

DESCRIPTION: **NON-GENERATORS DO NOT PRESENTLY GENERATE HAZARDOUS WASTE**

DATE RECEIVED BY AGENCY: 01/19/2005

NAME: **CONN-SELMER INC**

GENERATOR CLASSIFICATION: **NON-GENERATOR**

DESCRIPTION: **NON-GENERATORS DO NOT PRESENTLY GENERATE HAZARDOUS WASTE**

DATE RECEIVED BY AGENCY: 03/01/2004

NAME: **CONN-SELMER, INC.**

GENERATOR CLASSIFICATION: **CONDITIONALLY EXEMPT SMALL QUANTITY GENERATOR**

DESCRIPTION: **CONDITIONALLY EXEMPT SMALL QUANTITY GENERATORS (CESQG) GENERATE 100 KILOGRAMS OR LESS PER MONTH OF HAZARDOUS WASTE OR ONE KILOGRAM OR LESS PER MONTH OF ACUTELY HAZARDOUS WASTE**

DATE RECEIVED BY AGENCY: 03/01/2002

NAME: **UNITED MUSICAL INSTRUMENTS, USA., INC.**

GENERATOR CLASSIFICATION: **CONDITIONALLY EXEMPT SMALL QUANTITY GENERATOR**

DESCRIPTION: **CONDITIONALLY EXEMPT SMALL QUANTITY GENERATORS (CESQG) GENERATE 100 KILOGRAMS OR LESS PER MONTH OF HAZARDOUS WASTE OR ONE KILOGRAM OR LESS PER MONTH OF ACUTELY HAZARDOUS WASTE**

DATE RECEIVED BY AGENCY: 02/15/2001

NAME: **UNITED MUSICAL INSTRUMENTS**

GENERATOR CLASSIFICATION: **CONDITIONALLY EXEMPT SMALL QUANTITY GENERATOR**

DESCRIPTION: **CONDITIONALLY EXEMPT SMALL QUANTITY GENERATORS (CESQG) GENERATE 100 KILOGRAMS OR LESS PER MONTH OF HAZARDOUS WASTE OR ONE KILOGRAM OR LESS PER MONTH OF ACUTELY HAZARDOUS WASTE**

DATE RECEIVED BY AGENCY: 01/13/1998

NAME: **UNITED MUSICAL INSTRUMENTS**

GENERATOR CLASSIFICATION: **CONDITIONALLY EXEMPT SMALL QUANTITY GENERATOR**

DESCRIPTION: **CONDITIONALLY EXEMPT SMALL QUANTITY GENERATORS (CESQG) GENERATE 100 KILOGRAMS OR LESS PER MONTH OF HAZARDOUS WASTE OR ONE KILOGRAM OR LESS PER MONTH OF ACUTELY HAZARDOUS WASTE**

## **Resource Conservation & Recovery Act – Non-CORRACTS Treatment, Storage & Disposal Facilities (RCRAT)**

DATE RECEIVED BY AGENCY: 01/18/1996

NAME: UNITED MUSICAL INSTRUMENTS

GENERATOR CLASSIFICATION: CONDITIONALLY EXEMPT SMALL QUANTITY GENERATOR

DESCRIPTION: CONDITIONALLY EXEMPT SMALL QUANTITY GENERATORS (CESQG) GENERATE 100 KILOGRAMS OR LESS PER MONTH OF HAZARDOUS WASTE OR ONE KILOGRAM OR LESS PER MONTH OF ACUTELY HAZARDOUS WASTE

DATE RECEIVED BY AGENCY: 02/28/1994

NAME: UNITED MUSICAL INSTS.

GENERATOR CLASSIFICATION: CONDITIONALLY EXEMPT SMALL QUANTITY GENERATOR

DESCRIPTION: CONDITIONALLY EXEMPT SMALL QUANTITY GENERATORS (CESQG) GENERATE 100 KILOGRAMS OR LESS PER MONTH OF HAZARDOUS WASTE OR ONE KILOGRAM OR LESS PER MONTH OF ACUTELY HAZARDOUS WASTE

DATE RECEIVED BY AGENCY: 02/05/1993

NAME: UNITED MUSICAL INSTRUMENTS INC USA

GENERATOR CLASSIFICATION: CONDITIONALLY EXEMPT SMALL QUANTITY GENERATOR

DESCRIPTION: CONDITIONALLY EXEMPT SMALL QUANTITY GENERATORS (CESQG) GENERATE 100 KILOGRAMS OR LESS PER MONTH OF HAZARDOUS WASTE OR ONE KILOGRAM OR LESS PER MONTH OF ACUTELY HAZARDOUS WASTE

DATE RECEIVED BY AGENCY: 02/26/1992

NAME: UNITED MUSICAL INSTRUMENT

GENERATOR CLASSIFICATION: CONDITIONALLY EXEMPT SMALL QUANTITY GENERATOR

DESCRIPTION: CONDITIONALLY EXEMPT SMALL QUANTITY GENERATORS (CESQG) GENERATE 100 KILOGRAMS OR LESS PER MONTH OF HAZARDOUS WASTE OR ONE KILOGRAM OR LESS PER MONTH OF ACUTELY HAZARDOUS WASTE

DATE RECEIVED BY AGENCY: 12/10/1991

NAME: UNITED MUSICAL INSTRUMENTS INC USA

GENERATOR CLASSIFICATION: CONDITIONALLY EXEMPT SMALL QUANTITY GENERATOR

DESCRIPTION: CONDITIONALLY EXEMPT SMALL QUANTITY GENERATORS (CESQG) GENERATE 100 KILOGRAMS OR LESS PER MONTH OF HAZARDOUS WASTE OR ONE KILOGRAM OR LESS PER MONTH OF ACUTELY HAZARDOUS WASTE

DATE RECEIVED BY AGENCY: 03/30/1990

NAME: UNITED MUSICAL INSTRUMENTS INC.

GENERATOR CLASSIFICATION: CONDITIONALLY EXEMPT SMALL QUANTITY GENERATOR

DESCRIPTION: CONDITIONALLY EXEMPT SMALL QUANTITY GENERATORS (CESQG) GENERATE 100 KILOGRAMS OR LESS PER MONTH OF HAZARDOUS WASTE OR ONE KILOGRAM OR LESS PER MONTH OF ACUTELY HAZARDOUS WASTE

CURRENT ACTIVITY INFORMATION

GENERATOR STATUS: CONDITIONALLY EXEMPT SMALL QUANTITY GENERATOR LAST UPDATED DATE: 10/13/2016

SUBJECT TO CORRECTIVE ACTION UNIVERSE: YES

TDSFs POTENTIALLY SUBJECT TO CORRECTIVE ACTION UNDER 3004 (u)/(v) UNIVERSE: YES

TDSFs ONLY SUBJECT TO CORRECTIVE ACTION UNDER DISCRETIONARY AUTHORITIES UNIVERSE: NO

NON TDSFs WHERE RCRA CORRECTIVE ACTION HAS BEEN IMPOSED UNIVERSE: NO

CORRECTIVE ACTION WORKLOAD UNIVERSE: YES

IMPORTER: NO

UNDERGROUND INJECTION: NO

MIXED WASTE GENERATOR: NO

UNIVERSAL WASTE DESTINATION FACILITY: NO

RECYCLER: NO

TRANSFER FACILITY: NO

TRANSPORTER: NO

USED OIL FUEL BURNER: NO

ONSITE BURNER EXEMPTION: NO

USED OIL PROCESSOR: NO

FURNACE EXEMPTION: NO

USED OIL FUEL MARKETER TO BURNER: NO

USED OIL REFINER: NO

SPECIFICATION USED OIL MARKETER: YES

USED OIL TRANSFER FACILITY: NO

USED OIL TRANSPORTER: NO

COMPLIANCE, MONITORING AND ENFORCEMENT INFORMATION



www.geo-search.com 888-396-0042

## **Resource Conservation & Recovery Act – Non-CORRACTS Treatment, Storage & Disposal Facilities (RCRAT)**

10/27/2016	CEI	COMPLIANCE EVALUATION INSPECTION ON-SITE
05/28/2014	CEI	COMPLIANCE EVALUATION INSPECTION ON-SITE
09/09/2013	FRR	FINANCIAL RECORD REVIEW
11/30/2011	CEI	COMPLIANCE EVALUATION INSPECTION ON-SITE
02/16/2010	CEI	COMPLIANCE EVALUATION INSPECTION ON-SITE
05/21/2008	CEI	COMPLIANCE EVALUATION INSPECTION ON-SITE
03/06/2007	FUI	FOLLOW-UP INSPECTION
02/08/2007	FUI	FOLLOW-UP INSPECTION
12/05/2006	FUI	FOLLOW-UP INSPECTION
08/03/2006	CEI	COMPLIANCE EVALUATION INSPECTION ON-SITE
08/03/2006	SNY	SIGNIFICANT NON-COMPLIER
10/06/2005	CEI	COMPLIANCE EVALUATION INSPECTION ON-SITE
10/16/2003	CEI	COMPLIANCE EVALUATION INSPECTION ON-SITE
04/17/2002	CEI	COMPLIANCE EVALUATION INSPECTION ON-SITE
03/10/2000	CEI	COMPLIANCE EVALUATION INSPECTION ON-SITE
06/18/1999	CEI	COMPLIANCE EVALUATION INSPECTION ON-SITE
06/16/1998	CEI	COMPLIANCE EVALUATION INSPECTION ON-SITE
01/30/1998	SNN	NOT A SIGNIFICANT NON-COMPLIER
09/11/1996	CEI	COMPLIANCE EVALUATION INSPECTION ON-SITE
07/18/1995	CEI	COMPLIANCE EVALUATION INSPECTION ON-SITE
01/17/1995	CEI	COMPLIANCE EVALUATION INSPECTION ON-SITE
12/21/1993	CEI	COMPLIANCE EVALUATION INSPECTION ON-SITE
12/21/1993	SNY	SIGNIFICANT NON-COMPLIER
12/02/1992	CEI	COMPLIANCE EVALUATION INSPECTION ON-SITE
06/04/1991	NRR	NON-FINANCIAL RECORD REVIEW
12/06/1990	CEI	COMPLIANCE EVALUATION INSPECTION ON-SITE
02/14/1990	CEI	COMPLIANCE EVALUATION INSPECTION ON-SITE
04/28/1989	CEI	COMPLIANCE EVALUATION INSPECTION ON-SITE
03/28/1989	GME	GROUNDWATER MONITORING EVALUATION
04/28/1988	CEI	COMPLIANCE EVALUATION INSPECTION ON-SITE
04/28/1988	FCI	FOCUSED COMPLIANCE INSPECTION
03/31/1986	GME	GROUNDWATER MONITORING EVALUATION
03/12/1986	NRR	NON-FINANCIAL RECORD REVIEW
02/14/1986	CEI	COMPLIANCE EVALUATION INSPECTION ON-SITE
10/24/1985	FRR	FINANCIAL RECORD REVIEW

## **Resource Conservation & Recovery Act – Non-CORRACTS Treatment, Storage & Disposal Facilities (RCRAT)**

02/14/1986	264.A	TSD - GENERAL
02/14/1990	264.A	TSD - GENERAL
03/12/1986	264.A	TSD - GENERAL
03/28/1989	265.F	TSD IS-GROUND-WATER MONITORING
03/31/1986	265.F	TSD IS-GROUND-WATER MONITORING
04/17/2002	262.A	GENERATORS - GENERAL
04/17/2002	262.C	GENERATORS - PRE-TRANSPORT
04/28/1988	264.A	TSD - GENERAL
04/28/1989	264.A	TSD - GENERAL
05/21/2008	264.A	TSD - GENERAL
05/21/2008	264.D	TSD - CONTINGENCY PLAN AND EMERGENCY PROCEDURES
06/04/1991	264.A	TSD - GENERAL
06/16/1998	264.A	TSD - GENERAL
08/03/2006	264.B	TSD - GENERAL FACILITY STANDARDS
08/03/2006	264.C	TSD - PREPAREDNESS AND PREVENTION
08/03/2006	264.D	TSD - CONTINGENCY PLAN AND EMERGENCY PROCEDURES
08/03/2006	265.D	TSD IS-CONTINGENCY PLAN AND EMERGENCY PROCEDURES
09/11/1996	264.A	TSD - GENERAL
10/16/2003	262.A	GENERATORS - GENERAL
10/16/2003	262.C	GENERATORS - PRE-TRANSPORT
10/16/2003	264.H	TSD - FINANCIAL REQUIREMENTS
10/16/2003	FEA	FORMAL ENFORCEMENT AGREEMENT OR ORDER
11/30/2011	FSS	FEDERAL OR STATE STATUTE
12/02/1992	262.A	GENERATORS - GENERAL
12/06/1990	264.A	TSD- GENERAL
12/21/1993	264.A	TSD - GENERAL

### ENFORCEMENTS

01/10/2012	115	NOT REPORTED
01/05/2012	145	NOT REPORTED
06/02/2011	161	NOT REPORTED
05/03/2011	161	NOT REPORTED
11/02/2010	610	FINAL CIVIL JUDICIAL ACTION FOR COMPLIANCE AND/OR MONETARY PENALTY
05/28/2009	209	NOT REPORTED
08/15/2008	117	NOT REPORTED
08/11/2008	120	WRITTEN INFORMAL
06/18/2008	145	NOT REPORTED
06/06/2008	161	NOT REPORTED
03/11/2008	161	NOT REPORTED
02/11/2008	161	NOT REPORTED
02/08/2008	161	NOT REPORTED
02/05/2008	161	NOT REPORTED
12/21/2007	161	NOT REPORTED
12/03/2007	161	NOT REPORTED
11/26/2007	209	NOT REPORTED
06/12/2007	161	NOT REPORTED



www.geo-search.com 888-396-0042

## Resource Conservation & Recovery Act – Non-CORRACTS Treatment, Storage & Disposal Facilities (RCRAT)

05/24/2007	161	NOT REPORTED
02/20/2007	161	NOT REPORTED
01/02/2007	161	NOT REPORTED
12/14/2006	161	NOT REPORTED
12/04/2006	161	NOT REPORTED
11/30/2006	161	NOT REPORTED
11/14/2006	117	NOT REPORTED
11/14/2006	161	NOT REPORTED
11/06/2006	120	WRITTEN INFORMAL
10/10/2006	161	NOT REPORTED
10/06/2006	161	NOT REPORTED
09/28/2006	161	NOT REPORTED
09/18/2006	161	NOT REPORTED
08/31/2006	121	NOT REPORTED
08/18/2006	161	NOT REPORTED
08/16/2006	161	NOT REPORTED
12/19/2003	120	WRITTEN INFORMAL
07/31/2002	120	WRITTEN INFORMAL
08/03/1998	120	WRITTEN INFORMAL
01/30/1998	310	FINAL 3008(A) COMPLIANCE ORDER
11/06/1996	120	WRITTEN INFORMAL
11/06/1996	860	ADMINISTRATIVE REFERRALS TO OTHER PROGRAMS
05/26/1995	310	FINAL 3008(A) COMPLIANCE ORDER
08/26/1994	386	NOT REPORTED
07/22/1994	310	FINAL 3008(A) COMPLIANCE ORDER
05/23/1994	120	WRITTEN INFORMAL
02/08/1994	120	WRITTEN INFORMAL
10/05/1993	120	WRITTEN INFORMAL
08/18/1993	310	FINAL 3008(A) COMPLIANCE ORDER
02/22/1993	120	WRITTEN INFORMAL
08/01/1991	120	WRITTEN INFORMAL
06/04/1991	210	INITIAL 3008(A) COMPLIANCE
03/13/1991	120	WRITTEN INFORMAL
10/26/1990	120	WRITTEN INFORMAL
09/28/1990	120	WRITTEN INFORMAL
09/26/1990	120	WRITTEN INFORMAL
02/14/1990	120	WRITTEN INFORMAL
02/09/1990	120	WRITTEN INFORMAL
09/05/1989	120	WRITTEN INFORMAL
08/22/1987	120	WRITTEN INFORMAL
07/14/1986	120	WRITTEN INFORMAL
03/14/1986	120	WRITTEN INFORMAL

HAZARDOUS WASTE

D001 IGNITABLE WASTE

D002 CORROSIVE WASTE

D003 REACTIVE WASTE

D005 BARIUM



www.geo-search.com 888-396-0042

## Resource Conservation & Recovery Act – Non-CORRACTS Treatment, Storage & Disposal Facilities (RCRAT)

D006	CADMIUM
D007	CHROMIUM
D008	LEAD
D011	SILVER
F001	THE FOLLOWING SPENT HALOGENATED SOLVENTS USED IN DEGREASING: TETRACHLOROETHYLENE, TRICHLOROETHYLENE, METHYLENE CHLORIDE, 1,1,1-TRICHLOROETHANE, CARBON TETRACHLORIDE AND CHLORINATED FLUOROCARBONS; ALL SPENT SOLVENT MIXTURES/BLENDS USED IN DEGREASING CONTAINING, BEFORE USE, A TOTAL OF TEN PERCENT OR MORE (BY VOLUME) OF ONE OR MORE OF THE ABOVE HALOGENATED SOLVENTS OR THOSE SOLVENTS LISTED IN F002, F004, AND F005; AND STILL BOTTOMS FROM THE RECOVERY OF THESE SPENT SOLVENTS AND SPENT SOLVENT MIXTURES.
F002	THE FOLLOWING SPENT HALOGENATED SOLVENTS: TETRACHLOROETHYLENE, METHYLENE CHLORIDE, TRICHLOROETHYLENE, 1,1,1-TRICHLOROETHANE, CHLOROBENZENE, 1,1,2-TRICHLORO-1,2,2-TRIFLUOROETHANE, ORTHO-DICHLOROBENZENE, TRICHLOROFLUOROMETHANE, AND 1,1,2, TRICHLOROETHANE; ALL SPENT SOLVENT MIXTURES/BLENDS CONTAINING, BEFORE USE, A TOTAL OF TEN PERCENT OR MORE (BY VOLUME) OF ONE OR MORE OF THE ABOVE HALOGENATED SOLVENTS OR THOSE SOLVENTS LISTED IN F001, F004, AND F005; AND STILL BOTTOMS FROM THE RECOVERY OF THESE SPENT SOLVENTS AND SPENT SOLVENT MIXTURES.
F006	WASTEWATER TREATMENT SLUDGES FROM ELECTROPLATING OPERATIONS EXCEPT FROM THE FOLLOWING PROCESSES: (1) SULFURIC ACID ANODIZING OF ALUMINUM; (2) TIN PLATING ON CARBON STEEL; (3) ZINC PLATING (SEGREGATED BASIS) ON CARBON STEEL; (4) ALUMINUM OR ZINC-ALUMINUM PLATING ON CARBON STEEL; (5) CLEANING/STRIPPING ASSOCIATED WITH TIN, ZINC, AND ALUMINUM PLATING ON CARBON STEEL; AND (6) CHEMICAL ETCHING AND MILLING OF ALUMINUM.

### UNIVERSAL WASTE

WASTE TYPE:	ACCUMULATED WASTE ON-SITE:	GENERATED WASTE ON-SITE:	SOURCE TYPE:
BATTERIES	NO	NO	ANNUAL/BIENNIAL REPORT
BATTERIES	UNKNOWN	UNKNOWN	ANNUAL/BIENNIAL REPORT
LAMPS	NO	NO	ANNUAL/BIENNIAL REPORT
LAMPS	UNKNOWN	UNKNOWN	ANNUAL/BIENNIAL REPORT
PESTICIDES	NO	NO	ANNUAL/BIENNIAL REPORT
PESTICIDES	UNKNOWN	UNKNOWN	ANNUAL/BIENNIAL REPORT
MERCURY CONTAINING EQUIPMENT	NO	NO	ANNUAL/BIENNIAL REPORT
MERCURY CONTAINING EQUIPMENT	UNKNOWN	UNKNOWN	ANNUAL/BIENNIAL REPORT



## **Resource Conservation & Recovery Act – Non-CORRACTS Treatment, Storage & Disposal Facilities (RCRAT)**

### Corrective Action Area (Release)

AREA NAME	AIR	GROUNDWATER	SOIL	SURFACE WASTE
SWMU #1 – FORMER WASTEWATER - TREATMENT TA	-----	-----	-----	-----
SWMU #2 – FORMER SURFACE - IMPOUNDMENT	-----	-----	-----	-----
SWMU #3 – GROUNDWATER - REMEDIATION SYSTEM	-----	-----	-----	-----
SWMU #4 – LAND TREATMENT AREA	-----	-----	-----	-----
SWMU #5 – WASTEWATER - TREATMENT PLANT	-----	-----	-----	-----
SWMU #6 – COPPER-NICKEL FILTER - PRESS	-----	-----	-----	-----



[www.geo-search.com](http://www.geo-search.com) 888-396-0042

## Resource Conservation & Recovery Act – Non-CORRACTS Treatment, Storage & Disposal Facilities (RCRAT)

SWMU #7 – HAZARDOUS WASTE STORAGE AREA	----	-----	-----	-----
SWMU #8 – SATELLITE ACCUMULATION	----	-----	-----	-----
<u>CORRECTIVE ACTION</u>				
CA EVENT:	DATE:	EVENT DESCRIPTION:		
CA550RC	03/25/2008	REMEDY CONSTRUCTION-REMEDY CONSTRUCTED		
CA400	09/14/2007	REMEDY DECISION		
CA750YE	09/23/2003	RELEASE TO GW CONTROLLED DETERMINATION-YES, APPLICABLE AS OF THIS DATE		
CA725YE	09/27/2001	HUMAN EXPOSURES CONTROLLED DETERMINATION-YES, APPLICABLE AS OF THIS DATE		
CA750IN	09/27/2001	RELEASE TO GW CONTROLLED DETERMINATION-MORE INFORMATION NEEDED		
CA725IN	04/06/1999	HUMAN EXPOSURES CONTROLLED DETERMINATION-MORE INFORMATION NEEDED		
CA750NO	04/06/1999	RELEASE TO GW CONTROLLED DETERMINATION-FACILITY DOES NOT MEET DEFINITION		
CA075HI	12/01/1997	CA PRIORITIZATION-HIGH CA PRIORITY		
CA050PA	02/14/1997	RFA COMPLETED-ASSESSMENT WAS A PA-PLUS		
CA100	08/18/1993	INVESTIGATION IMPOSITION		
CA070YE	01/01/1993	DETERMINATION OF NEED FOR AN INVESTIGATION-INVESTIGATION IS NECESSARY		
CA600GW	12/08/1992	STABILIZATION/INTERIM MEASURES DECISION-GROUNDWATER EXTRACTION & TREATMENT		
CA075ME	12/19/1991	CA PRIORITIZATION-MEDIUM CA PRIORITY		
CA225IN	12/19/1991	STABILIZATION MEASURES EVALUATION-FURTHER INVESTIGATION NECESSARY		
CA049SI	09/14/1990	PA OR CERCLA INSPECTION		
CA050RF	10/24/1987	RFA COMPLETED-ASSESSMENT WAS A RFA		
CA029EP	05/01/1985	LEAD AGENCY DETERMINATION		
CA049PA	05/01/1985	PA OR CERCLA INSPECTION		
CA075ME	05/01/1985	CA PRIORITIZATION-MEDIUM CA PRIORITY		

[Back to Report Summary](#)

# Superfund Enterprise Management System Archived Site Inventor (SEMSARCH)

[MAP ID# 22](#)

Distance from Property: 0.21 mi. (1,109 ft.) W

## FACILITY INFORMATION

EPA ID#: AZT000612135

SITE ID#: 0900867

NAME: UNITED MUSICAL INSTRUMENT USA

ADDRESS: 1310 W. FAIRWAY DR.

NOGALES, AZ 85261

COUNTY: SANTA CRUZ

FEDERAL FACILITY: NOT A FEDERAL FACILITY

NPL: NOT ON THE NPL

NON NPL STATUS: NFRAP-SITE DOES NOT QUALIFY FOR THE NPL BASED ON EXISTING INFORMATION

Below information was gathered from the prior NFRAP update completed in 10/2013 update:

ACTION	START DATE	COMPLETION DATE	RESPONSIBILITY
DS - DISCOVERY	NOT REPORTED	9/1/1983	EPA FUND
PA - PRELIMINARY ASSESSMENT	NOT REPORTED	5/1/1985	EPA FUND
SI - SITE INSPECTION	NOT REPORTED	7/1/1985	EPA FUND
SI - SITE INSPECTION	NOT REPORTED	9/14/1990	EPA FUND
HR - HAZARD RANKING SYSTEM PACKAGE	NOT REPORTED	7/1/1985	EPA FUND
VS - ARCHIVE SITE	NOT REPORTED	11/2/1992	EPA IN-HOUSE

## ACTION DESCRIPTIONS

DS - (DISCOVERY) - THE PROCESS BY WHICH A POTENTIAL HAZARDOUS WASTE SITE IS BROUGHT TO THE ATTENTION OF THE EPA. THE PROCESS CAN OCCUR THROUGH THE USE OF SEVERAL MECHANISMS SUCH AS A PHONE CALL OR REFERRAL BY ANOTHER GOVERNMENT AGENCY.

PA - (PRELIMINARY ASSESSMENT) - COLLECTION OF DIVERSE EXISTING INFORMATION ABOUT THE SOURCE AND NATURE OF THE SITE HAZARD. IT IS EPA POLICY TO COMPLETE THE PRELIMINARY ASSESSMENT WITHIN ONE YEAR OF SITE DISCOVERY.

SI - (SITE INSPECTION) - THE PROCESS OF COLLECTING SITE DATA AND SAMPLES TO CHARACTERIZE THE SEVERITY OF THE HAZARD FOR THE HAZARD RANKING SCORE AND/OR ENFORCEMENT SUPPORT.

SI - (SITE INSPECTION) - THE PROCESS OF COLLECTING SITE DATA AND SAMPLES TO CHARACTERIZE THE SEVERITY OF THE HAZARD FOR THE HAZARD RANKING SCORE AND/OR ENFORCEMENT SUPPORT.

HR - (HAZARD RANKING SYSTEM PACKAGE) - A NUMERIC ESTIMATE OF THE RELATIVE SEVERITY OF A HAZARDOUS SUBSTANCE RELEASE OR POTENTIAL RELEASE BASED ON: (1) THE RELATIVE POTENTIAL OF SUBSTANCES TO CAUSE HAZARDOUS SITUATIONS; (2) THE LIKELIHOOD AND RATE AT WHICH THE SUBSTANCES MAY AFFECT HUMAN AND ENVIRONMENTAL RECEPTORS; AND (3) THE SEVERITY AND MAGNITUDE OF POTENTIAL EFFECTS. THE SCORE IS COMPUTED USING THE HAZARD RANKING SYSTEM (HRS).

VS - (ARCHIVE SITE) - THE DECISION IS MADE THAT NO FURTHER ACTIVITY IS PLANNED AT THE SITE.

[Back to Report Summary](#)



www.geo-search.com 888-396-0042

## Underground Storage Tanks (UST)

[MAP ID# 23](#)

Distance from Property: 0.22 mi. (1,162 ft.) W

### FACILITY INFORMATION

GEOSEARCH ID: 0-006291

FACILITY ID: 0-006291

NAME: RIO RICO SERVICE CENTER INC

ADDRESS: 1041 YAVAPAI DR

RIO RICO, AZ 85648

OWNER NAME: RIO RICO AUTO SERVICE CENTER 1 LLC

### FACILITY DETAILS

TANK ID:	DATE CLOSED:	DATE INSTALLED:	CLOSURE TYPE:
1	NOT REPORTED	1/1/1978	NOT REPORTED
2	NOT REPORTED	8/11/1978	NOT REPORTED
3	NOT REPORTED	1/1/1978	NOT REPORTED

[Back to Report Summary](#)



www.geo-search.com 888-396-0042

## Leaking Underground Storage Tanks (LUST)

[MAP ID# 23](#)

Distance from Property: 0.22 mi. (1,162 ft.) W

### FACILITY INFORMATION

GEOSEARCH ID: 0-006291

FACILITY ID: 0-006291

NAME: RIO RICO SERVICE CENTER INC

ADDRESS: 1041 YAVAPAI DR

RIO RICO, AZ 85648

### FACILITY DETAILS

LUST ID: 4930.01

DATE REPORTED: 09/15/1998 DATE

CLOSED: 08/29/2000 PRIORITY:

5R1 - CLOSED SOIL LEVELS MEET RBCA TIER 1

LUST ID: 4930.02

DATE REPORTED: 09/15/1998 DATE

CLOSED: 12/27/2012 PRIORITY:

5R1 - CLOSED SOIL LEVELS MEET RBCA TIER 1

LUST ID: 4930.03

DATE REPORTED: 09/15/1998 DATE

CLOSED: 08/29/2000 PRIORITY:

5R1 - CLOSED SOIL LEVELS MEET RBCA TIER 1

LUST ID: 4930.04

DATE REPORTED: 09/15/1998 DATE

CLOSED: 08/29/2000 PRIORITY:

5R1 - CLOSED SOIL LEVELS MEET RBCA TIER 1

LUST ID: 4930.05

DATE REPORTED: 09/15/1998 DATE

CLOSED: 04/14/2011 PRIORITY:

5R1 - CLOSED SOIL LEVELS MEET RBCA TIER 1

LUST ID: 4930.06

DATE REPORTED: 09/15/1998 DATE

CLOSED: 04/14/2011 PRIORITY:

5R1 - CLOSED SOIL LEVELS MEET RBCA TIER 1

LUST ID: 4930.07

DATE REPORTED: 09/15/1998 DATE

CLOSED: 12/27/2012 PRIORITY:

5R1 - CLOSED SOIL LEVELS MEET RBCA TIER 1

LUST ID: 4930.08 DATE REPORTED: 09/15/1998

DATE CLOSED: 04/14/2011 PRIORITY:

5R1 - CLOSED SOIL LEVELS MEET RBCA TIER 1

LUST ID: 4930.09

DATE REPORTED: 09/15/1998 DATE

CLOSED: 08/29/2000 PRIORITY:

5R1 - CLOSED SOIL LEVELS MEET RBCA TIER 1

[Back to Report Summary](#)



www.geo-search.com 888-396-0042

## Underground Storage Tanks (UST)

[MAP ID# 24](#)

Distance from Property: 0.22 mi. (1,162 ft.) W

### FACILITY INFORMATION

GEOSEARCH ID: 0-006288

FACILITY ID: 0-006288

NAME: AMADO MINI MARKET

ADDRESS: 28760 S NOGALES HWY

AMADO, AZ 85645

OWNER NAME: DALE E & LOIS T WOOD

### FACILITY DETAILS

TANK ID:	DATE CLOSED:	DATE INSTALLED:	CLOSURE TYPE:
1	12/1/1988	1/1/1958	REMOVAL
2	12/1/1988	1/1/1958	REMOVAL
3	NOT REPORTED	12/1/1988	NOT REPORTED
4	NOT REPORTED	12/1/1988	NOT REPORTED

[Back to Report Summary](#)



www.geo-search.com 888-396-0042

## Underground Storage Tanks (UST)

[MAP ID# 25](#)

Distance from Property: 0.23 mi. (1,214 ft.) NE

### FACILITY INFORMATION

GEOSEARCH ID: 0-006505

FACILITY ID: 0-006505

NAME: MI CASA RV CAMPGROUND

ADDRESS: 2901 N GRAND AVE

NOGALES, AZ 85621 OWNER

NAME: JOHNSON, EDWARD

### FACILITY DETAILS

TANK ID:	DATE CLOSED:	DATE INSTALLED:	CLOSURE TYPE:
1	1/12/1993	1/1/1975	CLOSED IN PLACE

[Back to Report Summary](#)



www.geo-search.com 888-396-0042

## Brownfields Management System (BF)

[MAP ID# 26](#)

Distance from Property: 0.27 mi. (1,426 ft.) NE

### SITE INFORMATION

ID#:99265

NAME: 2150 N. CONGRESS DRIVE PROPERTY

ADDRESS: 2150 N. CONGRESS DRIVE  
NOGALES, AZ 85621

TYPE FUNDING: PETROLEUM

PREDOMINANT PAST USE (ACREAGE):

GREENSPACE:94.8	RESIDENTIAL: NOT REPORTED	COMMERCIAL: NOT REPORTED	INDUSTRIAL: NOT REPORTED
FUTURE USE (ACREAGE) GREENSPACE: NOT REPORTED	RESIDENTIAL: NOT REPORTED	COMMERCIAL: NOT REPORTED	INDUSTRIAL: NOT REPORTED

PROPERTY HIGHLIGHT: NOT REPORTED

PROPERTY SIZE: 94.8

CURRENT OWNER: SANTA CRUZ COUNTY

PROPERTY DESCRIPTION/ FORMER USE:

**PROPERTY DESCRIPTION/HISTORY/PAST OWNERSHIP:** HISTORICAL RECORDS INDICATE THAT THE FIRST USE ON THE SUBJECT PROPERTY LIKELY OCCURRED BETWEEN 1980 AND 1990. THERE IS ONE BUILDING LOCATED ON SITE, WHICH HOUSES SANTA CRUZ COUNTY GOVERNMENT OFFICES. IT IS CONSTRUCTED OF CONCRETE BLOCK STUCCO AND IS APPROXIMATELY 56,800 SQUARE FEET. THE AREA IMMEDIATELY SURROUNDING THE BUILDING IS COMPOSED OF ASPHALT COVERED PARKING AREAS. A JAIL COMPLEX IS BEING CONSTRUCTED TO THE EAST OF THE EXISTING BUILDING. THE REMAINDER OF THE SUBJECT PROPERTY IS NATIVE UNDEVELOPED DESERT USED FOR RECREATIONAL AND WALKING TRAIL USES.

CONTAMINATE(S): NOT REPORTED CONTAMINATE(S)

CLEANED UP: NOT REPORTED MEDIA(S) AFFECTED: NOT  
REPORTED

MEDIA(S) CLEANED UP: NOT REPORTED

TYPE OF BROWNFIELD GRANT: ASSESSMENT

ENVIRONMENTAL ASSESSMENT ACTIVITY: PHASE I ENVIRONMENTAL ASSESSMENT

ASSESSMENT START DATE: 12/5/2008 0:00 ASSESSMENT

COMPLETION DATE: 2/11/2009 0:00 CLEANUP REQUIRED:

UNKNOWN

STATE & TRIBAL ENROLLMENT ID: NOT REPORTED

STATE & TRIBAL ENROLLMENT DATE: NOT REPORTED

PROPERTY ENROLLED IN A STATE & TRIBAL PROGRAM?: NOT REPORTED

ARE INSTITUTIONAL CONTROLS REQUIRED?: NO

[Back to Report Summary](#)



www.geo-search.com 888-396-0042



## ***Leaking Underground Storage Tanks (LUST)***

[MAP ID# 27](#)

**Distance from Property: 0.29 mi. (1,531 ft.) NE**

### **FACILITY INFORMATION**

GEOSEARCH ID: **0-006452**

FAC ID: **0-006452**

NAME: **WINGFIELD TIRE CO**

ADDRESS: **3477 N GRAND AVE**

**NOGALES, AZ 85621**

### **FACILITY DETAILS**

LUST ID: **3486.01**

DATE REPORTED: **04/21/1994**

DATE CLOSED: **01/18/1995**

PRIORITY: **5R1 - CLOSED SOIL LEVELS MEET RBCA TIER 1**

[Back to Report Summary](#)



www.geo-search.com 888-396-0042

## Leaking Underground Storage Tanks (LUST)

[MAP ID# 28](#)

Distance from Property: 0.33 mi. (1,742 ft.) NE

### FACILITY INFORMATION

GEOSEARCH ID: 0-001343

FAC ID: 0-001343

NAME: CIRCLE K #916

ADDRESS: 2911 N GRAND AVE

NOGALES, AZ 85621

### FACILITY DETAILS

LUST ID: 4217.01

DATE REPORTED: 09/21/1995

DATE CLOSED: 07/15/2008

PRIORITY: 5G4 - CLOSED SOIL/GW THAT EXCEED AWQSS (R18-12-263.04)

LUST ID: 4217.02

DATE REPORTED: 09/21/1995

DATE CLOSED: 07/15/2008

PRIORITY: 5G4 - CLOSED SOIL/GW THAT EXCEED AWQSS (R18-12-263.04)

LUST ID: 4217.03

DATE REPORTED: 09/21/1995

DATE CLOSED: 07/15/2008

PRIORITY: 5G4 - CLOSED SOIL/GW THAT EXCEED AWQSS (R18-12-263.04)

LUST ID: 4217.04

DATE REPORTED: 09/21/1995

DATE CLOSED: 07/15/2008

PRIORITY: 5G4 - CLOSED SOIL/GW THAT EXCEED AWQSS (R18-12-263.04)

[Back to Report Summary](#)



www.geo-search.com 888-396-0042

## ***Closed Solid Waste Facilities (CLOSEDSWF)***

[MAP ID# 29](#)

**Distance from Property: 0.39 mi. (2,059 ft.) SW**

### **FACILITY INFORMATION**

UNIQUEID: **4200838992**

NAME: **SANTA CRUZ COUNTY**

ADDRESS: **NOT REPORTED**

**NOT REPORTED, AZ**

COUNTY: **SANTA CRUZ**

STATUS: **CLOSED**

FACILITY TYPE: **NOT REPORTED**

OPERATOR: **SANTA CRUZ CO OPERATOR**

ADDRESS: **PO BOX 1150**

**NOGALES, AZ 85621**

OPERATOR COUNTY: **NOT REPORTED**

OPERATOR PHONE: **NOT REPORTED**

[Back to Report Summary](#)



www.geo-search.com 888-396-0042

## Leaking Underground Storage Tanks (LUST)

[MAP ID# 30](#)

Distance from Property: 0.4 mi. (2,112 ft.) NE

### FACILITY INFORMATION

GEOSEARCH ID: 0-003526

FAC ID: 0-003526

NAME: AC'S TRUCK STOP

ADDRESS: 2651 N GRAND AVE

NOGALES, AZ 85621

### FACILITY DETAILS

LUST ID: 2497.01

DATE REPORTED: 10/01/1992

DATE CLOSED: 02/16/1994

PRIORITY:5R1 - CLOSED SOIL LEVELS MEET RBCA TIER 1

LUST ID: 2497.02

DATE REPORTED: 08/09/1995

DATE CLOSED: 05/08/1998

PRIORITY:5R1 - CLOSED SOIL LEVELS MEET RBCA TIER 1

LUST ID: 2497.03

DATE REPORTED: 08/09/1995

DATE CLOSED: 05/08/1998

PRIORITY:5R1 - CLOSED SOIL LEVELS MEET RBCA TIER 1

[Back to Report Summary](#)



www.geo-search.com 888-396-0042

## State Hazardous Waste Sites (SHWS)

[MAP ID# 31](#)

Distance from Property: 0.44 mi. (2,323 ft.) E

### FACILITY INFORMATION

GEOSEARCH ID: 967ACID

EPA ID: AZD983474586

ACIDS ID: 967

NAME: ARIZONA COIL INC.

ADDRESS: 4076 OLD TUCSON RD.  
NOGALES, AZ 85261

WATER QUALITY ASSURANCE REVOLVONG FUND: NOT REPORTED

FILE LOCATION:

THE PA/SI FOR THESE SITES HAVE BEEN COMPLETED AND ARE AVAILABLE FOR REVIEW. APPOINTMENTS TO REVIEW FILES  
LOCATED WITHIN THIS PROGRAM MAY BE MADE THROUGH THE PREREMEDIAL UNIT SECRETARY. TELEPHONE: (602) 2074227.

[Back to Report Summary](#)



www.geo-search.com 888-396-0042

# Superfund Enterprise Management System Archived Site Inventory (SEMSARCH)

[MAP ID# 31](#)

Distance from Property: 0.44 mi. (2,323 ft.) E

## FACILITY INFORMATION

EPA ID#: **AZD983474586**

SITE ID#: **0904305**

NAME: **ARIZONA COIL INC.**

ADDRESS: **4076 OLD TUCSON RD.**

**NOGALES, AZ 85621**

COUNTY: **SANTA CRUZ**

FEDERAL FACILITY: **NOT A FEDERAL FACILITY**

NPL: **NOT ON THE NPL**

NON NPL STATUS: **NFRAP-SITE DOES NOT QUALIFY FOR THE NPL BASED ON EXISTING INFORMATION**

Below information was gathered from the prior NFRAP update completed in 10/2013 update:

ACTION	START DATE	COMPLETION DATE	RESPONSIBILITY
DS - DISCOVERY	NOT REPORTED	2/11/1992	EPA FUND
PA - PRELIMINARY ASSESSMENT	NOT REPORTED	5/27/1992	EPA FUND
VS - ARCHIVE SITE	NOT REPORTED	5/27/1992	EPA IN-HOUSE

## ACTION DESCRIPTIONS

DS - (DISCOVERY) - THE PROCESS BY WHICH A POTENTIAL HAZARDOUS WASTE SITE IS BROUGHT TO THE ATTENTION OF THE EPA. THE PROCESS CAN OCCUR THROUGH THE USE OF SEVERAL MECHANISMS SUCH AS A PHONE CALL OR REFERRAL BY ANOTHER GOVERNMENT AGENCY.

PA - (PRELIMINARY ASSESSMENT) - COLLECTION OF DIVERSE EXISTING INFORMATION ABOUT THE SOURCE AND NATURE OF THE SITE HAZARD. IT IS EPA POLICY TO COMPLETE THE PRELIMINARY ASSESSMENT WITHIN ONE YEAR OF SITE DISCOVERY.

VS - (ARCHIVE SITE) - THE DECISION IS MADE THAT NO FURTHER ACTIVITY IS PLANNED AT THE SITE.

[Back to Report Summary](#)



www.geo-search.com 888-396-0042

## ***Leaking Underground Storage Tanks (LUST)***

[MAP ID# 32](#)

**Distance from Property: 0.48 mi. (2,534 ft.) E**

### **FACILITY INFORMATION**

GEOSEARCH ID: **0-007246**

FAC ID: **0-007246**

NAME: **SIERRA SEED CO LLLP**

ADDRESS: **2329 N GRAND AVE**

**NOGALES, AZ 85621**

### **FACILITY DETAILS**

LUST ID: **1725.01**

DATE REPORTED: **5/8/1991** DATE

CLOSED: **NOT REPORTED** PRIORITY:

**2S - SUSPECTED RELEASE, UNKNOWN WHETHER OR NOT SOIL CONTAMINATION EXISTS**

[Back to Report Summary](#)



www.geo-search.com 888-396-0042

## ***Leaking Underground Storage Tanks (LUST)***

[MAP ID# 33](#)

**Distance from Property: 0.49 mi. (2,587 ft.) SW**

### **FACILITY INFORMATION**

GEOSEARCH ID: **0-003350**

FAC ID: **0-003355**

NAME: **NOGALES SOC #125202**

ADDRESS: **926 W BELL RD**

**NOGALES, AZ 85621**

### **FACILITY DETAILS**

LUST ID: **5547.01**

DATE REPORTED: **05/14/2010**

DATE CLOSED: **09/15/2010**

PRIORITY: **5R1 - CLOSED SOIL LEVELS MEET RBCA TIER 1**

[Back to Report Summary](#)



www.geo-search.com 888-396-0042



## State Hazardous Waste Sites (SHWS)

[MAP ID# 34](#)

Distance from Property: 0.67 mi. (3,538 ft.) E

### FACILITY INFORMATION

GEOSEARCH ID: 934ACID

EPA ID: NOT REPORTED

ACIDS ID: 934

NAME: FUGGITI STUDIOS INC.

ADDRESS: 2075 TUCSON-NOGALES HIGHWAY NOGALES, AZ  
85261

WATER QUALITY ASSURANCE REVOLVONG FUND: NW

FILE LOCATION:

THESE SITES ARE WATER QUALITY ASSURANCE REVOLVING FUND (WQARF) SITES, 0. ARE LOCATED WITHIN WQARF SITES. THE WQARF AREA FIELD INDICATES WHICH AREA THE SITE IS ASSOCIATED WITH. THE ABBREVIATION IN THIS FIELD CORRESPONDS TO THE INFORMATION FOUND IN THE SUPERFUND INFORMATION POCKET.

[Back to Report Summary](#)



www.geo-search.com 888-396-0042

## State Hazardous Waste Sites (SHWS)

[MAP ID# 35](#)

Distance from Property: 0.7 mi. (3,695 ft.) W

### FACILITY INFORMATION

GEOSEARCH ID: **926ACID**

EPA ID: **NOT REPORTED**

ACIDS ID: **926**

NAME: **ITT CANNON COMPONENTS DIVISION**

ADDRESS: **3963 FAIRWAY DRIVE**

**NOGALES, AZ 85261**

WATER QUALITY ASSURANCE REVOLVONG FUND: **NW**

FILE LOCATION:

THESE SITES ARE WATER QUALITY ASSURANCE REVOLVING FUND (WQARF) SITES, 0. ARE LOCATED WITHIN WQARF SITES. THE WQARF AREA FIELD INDICATES WHICH AREA THE SITE IS ASSOCIATED WITH. THE ABBREVIATION IN THIS FIELD CORRESPONDS TO THE INFORMATION FOUND IN THE SUPERFUND INFORMATION POCKET.

[Back to Report Summary](#)



www.geo-search.com 888-396-0042

## State Hazardous Waste Sites (SHWS)

[MAP ID# 35](#)

Distance from Property: 0.71 mi. (3,749 ft.) W

### FACILITY INFORMATION

GEOSEARCH ID: **927ACID**

EPA ID: **NOT REPORTED**

ACIDS ID: **927**

NAME: **JEFFERS ELECTONICS INC.**

ADDRESS: **FAIRWAY DRIVE MEDO W. HILLS NOGALES,  
AZ 85261**

WATER QUALITY ASSURANCE REVOLVONG FUND: **NW**

FILE LOCATION:

**THESE SITES ARE WATER QUALITY ASSURANCE REVOLVING FUND (WQARF) SITES, 0. ARE LOCATED WITHIN WQARF SITES. THE WQARF AREA FIELD INDICATES WHICH AREA THE SITE IS ASSOCIATED WITH. THE ABBREVIATION IN THIS FIELD CORRESPONDS TO THE INFORMATION FOUND IN THE SUPERFUND INFORMATION POCKET.**

[Back to Report Summary](#)



www.geo-search.com 888-396-0042

## State Hazardous Waste Sites (SHWS)

[MAP ID# 36](#)

Distance from Property: 0.72 mi. (3,802 ft.) E

### FACILITY INFORMATION

GEOSEARCH ID: **925ACID**

EPA ID: **NOT REPORTED**

ACIDS ID: **925**

NAME: **FRANK CUMMINGS**

ADDRESS: **2100 TUCSON-NOGALES HIGHWAY NOGALES, AZ  
85628**

WATER QUALITY ASSURANCE REVOLVONG FUND: **NW**

FILE LOCATION:

**THESE SITES ARE WATER QUALITY ASSURANCE REVOLVING FUND (WQARF) SITES, 0. ARE LOCATED WITHIN WQARF SITES. THE WQARF AREA FIELD INDICATES WHICH AREA THE SITE IS ASSOCIATED WITH. THE ABBREVIATION IN THIS FIELD CORRESPONDS TO THE INFORMATION FOUND IN THE SUPERFUND INFORMATION POCKET.**

[Back to Report Summary](#)



www.geo-search.com 888-396-0042

## State Hazardous Waste Sites (SHWS)

[MAP ID# 37](#)

Distance from Property: 0.71 mi. (3,960 ft.) E

### FACILITY INFORMATION

GEOSEARCH ID: 1317ACID

EPA ID: AZ0001038553

ACIDS ID: 1317

NAME: CITIZENS UTILITIES

ADDRESS: 1741 N. GRAND AVENUE

NOGALES, AZ 85621

WATER QUALITY ASSURANCE REVOLVING FUND: NOT REPORTED

FILE LOCATION:

A PRELIMINARY ASSESSMENT SITE INSPECTION (PA/SI) IS IN PROGRESS FOR THIS SITE FOR THE COMPREHENSIVE ENVIRONMENTAL RESPONSE, COMPENSATION AND LIABILITY ACT (CERCLA) OF FEDERAL SUPERFUND PROGRAM. THESE FILES ARE CONSIDERED TO BE CONFIDENTIAL UNTIL THE REPORT HAS BEEN REVIEWED AND APPROVED BY EPA. CONTACT THE PREREMEDIAL UNIT FOR A STATUS UPDATE OF THESE SITES. TELEPHONE (602) 207-4227.

[Back to Report Summary](#)



www.geo-search.com 888-396-0042

## State Hazardous Waste Sites (SHWS)

[MAP ID# 38](#)

Distance from Property: 0.75 mi. (3,960 ft.) E

### FACILITY INFORMATION

GEOSEARCH ID: 921ACID

EPA ID: NOT REPORTED

ACIDS ID: 921

NAME: DENNIS ANTON MOTORS

ADDRESS: 2000 NORTH GRAND AVENUE

NOGALES, AZ 85261

WATER QUALITY ASSURANCE REVOLVONG FUND: NW

FILE LOCATION:

THESE SITES ARE WATER QUALITY ASSURANCE REVOLVING FUND (WQARF) SITES, 0. ARE LOCATED WITHIN WQARF SITES. THE WQARF AREA FIELD INDICATES WHICH AREA THE SITE IS ASSOCIATED WITH. THE ABBREVIATION IN THIS FIELD CORRESPONDS TO THE INFORMATION FOUND IN THE SUPERFUND INFORMATION POCKET.

[Back to Report Summary](#)



www.geo-search.com 888-396-0042



## State Hazardous Waste Sites (SHWS)

[MAP ID# 39](#)

Distance from Property: 0.93 mi. (4,910 ft.) SW

### FACILITY INFORMATION

GEOSEARCH ID: 1020ACID

EPA ID: AZD983476284

ACIDS ID: 1020

NAME: ITT CORPORATION CANNON

ADDRESS: 1319 -1 N. INDUSTRIAL PARK DR. NOGALES, AZ  
85261

WATER QUALITY ASSURANCE REVOLVONG FUND: NOT REPORTED

FILE LOCATION:

THE PA/SI FOR THESE SITES HAVE BEEN COMPLETED AND ARE AVAILABLE FOR REVIEW. APPOINTMENTS TO REVIEW FILES  
LOCATED WITHIN THIS PROGRAM MAY BE MADE THROUGH THE PREREMEDIAL UNIT SECRETARY. TELEPHONE: (602) 2074227.

[Back to Report Summary](#)



www.geo-search.com 888-396-0042

## State Hazardous Waste Sites (SHWS)

[MAP ID# 39](#)

Distance from Property: 0.93 mi. (4,910 ft.) SW

### FACILITY INFORMATION

GEOSEARCH ID: 931ACID

EPA ID: NOT REPORTED

ACIDS ID: 931

NAME: ROCKWELL INTERNATIONAL

ADDRESS: 1319 INDUSTRIAL PARK DRIVE NOGALES, AZ  
85261

WATER QUALITY ASSURANCE REVOLVONG FUND: NW

FILE LOCATION:

THESE SITES ARE WATER QUALITY ASSURANCE REVOLVING FUND (WQARF) SITES, 0. ARE LOCATED WITHIN WQARF SITES. THE WQARF AREA FIELD INDICATES WHICH AREA THE SITE IS ASSOCIATED WITH. THE ABBREVIATION IN THIS FIELD CORRESPONDS TO THE INFORMATION FOUND IN THE SUPERFUND INFORMATION POCKET.

[Back to Report Summary](#)



www.geo-search.com 888-396-0042

## State Hazardous Waste Sites (SHWS)

[MAP ID# 39](#)

Distance from Property: 0.93 mi. (4,910 ft.) SW

### FACILITY INFORMATION

GEOSEARCH ID: 1019ACID

EPA ID: AZD982501033

ACIDS ID: 1019

NAME: ITT CORPORATION CANNON

ADDRESS: 1319 N. INDUSTRIAL PARK DR. NOGALES, AZ  
85261

WATER QUALITY ASSURANCE REVOLVONG FUND: NOT REPORTED

FILE LOCATION:

THE PA/SI FOR THESE SITES HAVE BEEN COMPLETED AND ARE AVAILABLE FOR REVIEW. APPOINTMENTS TO REVIEW FILES  
LOCATED WITHIN THIS PROGRAM MAY BE MADE THROUGH THE PREREMEDIAL UNIT SECRETARY. TELEPHONE: (602) 2074227.

[Back to Report Summary](#)



www.geo-search.com 888-396-0042

## State Hazardous Waste Sites (SHWS)

[MAP ID# 40](#)

Distance from Property: 0.97 mi. (5,122 ft.) NE

### FACILITY INFORMATION

GEOSEARCH ID: **309ACID**

EPA ID: **AZD982007403**

ACIDS ID: **309**

NAME: **NOGALES WASH**

ADDRESS: **T23 4S R14E**

**NOGALES, AZ 85621**

WATER QUALITY ASSURANCE REVOLVING FUND: **NOT REPORTED**

FILE LOCATION:

**THE PA/SI FOR THESE SITES HAVE BEEN COMPLETED AND ARE AVAILABLE FOR REVIEW. APPOINTMENTS TO REVIEW FILES LOCATED WITHIN THIS PROGRAM MAY BE MADE THROUGH THE PREREMEDIAL UNIT SECRETARY. TELEPHONE: (602) 2074227.**

[Back to Report Summary](#)



www.geo-search.com 888-396-0042

## State Hazardous Waste Sites (SHWS)

[MAP ID# 40](#)

Distance from Property: 0.97 mi. (5,122 ft.) NE

### FACILITY INFORMATION

GEOSEARCH ID: **224ACID**

EPA ID: **AZD980817829**

ACIDS ID: **224**

NAME: **NOGALES LANDFILL**

ADDRESS: **0.25 MI. DUE EAST OF 1450 N. HOKOHAM DR  
NOGALES, AZ 85621**

WATER QUALITY ASSURANCE REVOLVONG FUND: .

FILE LOCATION:

THE PA/SI FOR THESE SITES HAVE BEEN COMPLETED AND ARE AVAILABLE FOR REVIEW. APPOINTMENTS TO REVIEW FILES  
LOCATED WITHIN THIS PROGRAM MAY BE MADE THROUGH THE PREREMEDIAL UNIT SECRETARY. TELEPHONE: (602) 2074227.

[Back to Report Summary](#)



www.geo-search.com 888-396-0042

## ***Located Sites Summary***

*This list contains sites that could not be mapped due to limited or incomplete address information.*

*No Records Found*



[www.geo-search.com](http://www.geo-search.com) 888-396-0042



## ***Environmental Records Definitions - FEDERAL***

### **AIRSAFS**

Aerometric Information Retrieval System / Air Facility Subsystem

VERSION DATE: 10/20/14

The United States Environmental Protection Agency (EPA) modified the Aerometric Information Retrieval System (AIRS) to a database that exclusively tracks the compliance of stationary sources of air pollution with EPA regulations: the Air Facility Subsystem (AFS). Since this change in 2001, the management of the AIRS/AFS database was assigned to EPA's Office of Enforcement and Compliance Assurance.

### **BRS**

Biennial Reporting System

VERSION DATE: 12/31/11

The United States Environmental Protection Agency (EPA), in cooperation with the States, biennially collects information regarding the generation, management, and final disposition of hazardous wastes regulated under the Resource Conservation and Recovery Act of 1976 (RCRA), as amended. The Biennial Report captures detailed data on the generation of hazardous waste from large quantity generators and data on waste management practices from treatment, storage and disposal facilities. Currently, the EPA states that data collected between 1991 and 1997 was originally a part of the defunct Biennial Reporting System and is now incorporated into the RCRAInfo data system.

### **CDL**

Clandestine Drug Laboratory Locations

VERSION DATE: 07/01/16

The U.S. Department of Justice ("the Department") provides this information as a public service. It contains addresses of some locations where law enforcement agencies reported they found chemicals or other items that indicated the presence of either clandestine drug laboratories or dumpsites. In most cases, the source of the entries is not the Department, and the Department has not verified the entry and does not guarantee its accuracy. Members of the public must verify the accuracy of all entries by, for example, contacting local law enforcement and local health departments. The Department does not establish, implement, enforce, or certify compliance with clean-up or remediation standards for contaminated sites; the public should contact a state or local health department or environmental protection agency for that information.

### **DOCKETS**

EPA Docket Data

VERSION DATE: 12/22/05

The United States Environmental Protection Agency Docket data lists Civil Case Defendants, filing dates as far back as 1971, laws broken including section, violations that occurred, pollutants involved, penalties assessed and superfund awards by facility and location. Please refer to ICIS database as source of current data.

### **EC**

Federal Engineering Institutional Control Sites

VERSION DATE: 08/03/15

This database includes site locations where Engineering and/or Institutional Controls have been identified as part of a selected remedy for the site as defined by United States Environmental Protection Agency official remedy decision documents. A site listing does not indicate that the institutional and engineering controls are currently in place nor will be in place once the remedy is complete; it only indicates that the decision to include either of them in the remedy is



[www.geo-search.com](http://www.geo-search.com) 888-396-0042

## ***Environmental Records Definitions - FEDERAL***

documented as of the completed date of the document. Institutional controls are actions, such as legal controls, that help minimize the potential for human exposure to contamination by ensuring appropriate land or resource use. Engineering controls include caps, barriers, or other device engineering to prevent access, exposure, or continued migration of contamination.

### **ECHOR09**

Enforcement and Compliance History Information

VERSION DATE: 02/08/17

The EPA's Enforcement and Compliance History Online (ECHO) database, provides compliance and enforcement information for facilities nationwide. This database includes facilities regulated as Clean Air Act stationary sources, Clean Water Act direct dischargers, Resource Conservation and Recovery Act hazardous waste handlers, Safe Drinking Water Act public water systems along with other data, such as Toxics Release Inventory releases.

### **ERNSAZ**

Emergency Response Notification System

VERSION DATE: 04/17/17

This National Response Center database contains data on reported releases of oil, chemical, radiological, biological, and/or etiological discharges into the environment anywhere in the United States and its territories. The data comes from spill reports made to the U.S. Environmental Protection Agency, U.S. Coast Guard, the National Response Center and/or the U.S. Department of Transportation.

### **FRSAZ**

Facility Registry System

VERSION DATE: 04/04/17

The United States Environmental Protection Agency's Office of Environmental Information (OEI) developed the Facility Registry System (FRS) as the centrally managed database that identifies facilities, sites or places subject to environmental regulations or of environmental interest. The Facility Registry System replaced the Facility Index System or FINDS database.

### **HMIRSR09**

Hazardous Materials Incident Reporting System

VERSION DATE: 11/29/16

The HMIRS database contains unintentional hazardous materials release information reported to the U.S. Department of Transportation located in EPA Region 9. This region includes the following states: Arizona, California, Hawaii, Nevada, and the territories of Guam and American Samoa.

### **ICIS**

Integrated Compliance Information System (formerly DOCKETS)

VERSION DATE: 03/25/17

ICIS is a case activity tracking and management system for civil, judicial, and administrative federal Environmental Protection Agency enforcement cases. ICIS contains information on federal administrative and federal judicial cases under the following environmental statutes: the Clean Air Act, the Clean Water Act, the Resource Conservation and Recovery Act, the Emergency Planning and Community Right-to-Know Act - Section 313, the Toxic Substances Control



[www.geo-search.com](http://www.geo-search.com) 888-396-0042

## ***Environmental Records Definitions - FEDERAL***

Act, the Federal Insecticide, Fungicide, and Rodenticide Act, the Comprehensive Environmental Response, Compensation, and Liability Act, the Safe Drinking Water Act, and the Marine Protection, Research, and Sanctuaries Act.

**ICISNPDES** Integrated Compliance Information System National Pollutant Discharge Elimination System

VERSION DATE: 01/21/17

In 2006, the Integrated Compliance Information System (ICIS) - National Pollutant Discharge Elimination System (NPDES) became the NPDES national system of record for select states, tribes and territories. ICIS-NPDES is an information management system maintained by the United States Environmental Protection Agency's Office of Compliance to track permit compliance and enforcement status of facilities regulated by the NPDES under the Clean Water Act. ICIS-NPDES is designed to support the NPDES program at the state, regional, and national levels.

**LUCIS** Land Use Control Information System

VERSION DATE: 09/01/06

The LUCIS database is maintained by the U.S. Navy and contains information for former Base Realignment and Closure (BRAC) properties across the United States.

**MLTS** Material Licensing Tracking System

VERSION DATE: 02/12/16

MLTS is a list of approximately 8,100 sites which have or use radioactive materials subject to the United States Nuclear Regulatory Commission (NRC) licensing requirements.

**NPDES09** National Pollutant Discharge Elimination System

VERSION DATE: 04/01/07

Information in this database is extracted from the Water Permit Compliance System (PCS) database which is used by United States Environmental Protection Agency to track surface water permits issued under the Clean Water Act. This database includes permitted facilities located in EPA Region 9. This region includes the following states: Arizona, California, Hawaii, Nevada, and the territories of Guam and American Samoa. The NPDES database was collected from December 2002 until April 2007. Refer to the PCS and/or ICIS-NPDES database as source of current data.

**PADS** PCB Activity Database System

VERSION DATE: 07/01/14

The PCB Activity Database System (PADS) is used by the United States Environmental Protection Agency to monitor the activities of polychlorinated biphenyls (PCB) handlers.

**PCSR09** Permit Compliance System

VERSION DATE: 08/01/12



[www.geo-search.com](http://www.geo-search.com) 888-396-0042

## ***Environmental Records Definitions - FEDERAL***

The Permit Compliance System is used in tracking enforcement status and permit compliance of facilities controlled by the National Pollutant Discharge Elimination System (NPDES) under the Clean Water Act and is maintained by the United States Environmental Protection Agency's Office of Compliance. PCS is designed to support the NPDES program at the state, regional, and national levels. This database includes permitted facilities located in EPA Region 9. This region includes the following states: Arizona, California, Hawaii, Nevada, and the territories of Guam and American Samoa. PCS has been modernized, and no longer exists. National Pollutant Discharge Elimination System (ICIS-NPDES) data can now be found in Integrated Compliance Information System (ICIS).

### **RCRASC**

RCRA Sites with Controls

VERSION DATE: 04/04/17

The Resource Conservation and Recovery Act (RCRA) gives EPA the authority to control hazardous waste from the "cradle-to-grave." This includes the generation, transportation, treatment, storage, and disposal of hazardous waste. RCRA also set forth a framework for the management of non-hazardous solid wastes. The 1986 amendments to RCRA enabled EPA to address environmental problems that could result from underground tanks storing petroleum and other hazardous substances. This listing refers to facilities with institutional controls in place.

### **SFLIENS**

CERCLIS Liens

VERSION DATE: 06/08/12

A Federal CERCLA ("Superfund") lien can exist by operation of law at any site or property at which United States Environmental Protection Agency has spent Superfund monies. These monies are spent to investigate and address releases and threatened releases of contamination. CERCLIS provides information as to the identity of these sites and properties. This database contains those CERCLIS sites where the Lien on Property action is complete.

### **SSTS**

Section Seven Tracking System

VERSION DATE: 12/08/14

The United States Environmental Protection Agency tracks information on pesticide establishments through the Section Seven Tracking System (SSTS). SSTS records the registration of new establishments and records pesticide production at each establishment. The Federal Insecticide, Fungicide and Rodenticide Act (FIFRA) requires that production of pesticides or devices be conducted in a registered pesticide-producing or device-producing establishment. ("Production" includes formulation, packaging, repackaging, and relabeling.)

### **TRI**

VERSION DATE: 12/31/15

VERSION DATE: 12/31/15

The Toxics Release Inventory, provided by the United States Environmental Protection Agency, includes data on toxic chemical releases and waste management activities from certain industries as well as federal and tribal facilities. This inventory contains information about the types and amounts of toxic chemicals that are released each year to the air, water, and land as well as information on the quantities of toxic chemicals sent to other facilities for further waste management.



[www.geo-search.com](http://www.geo-search.com) 888-396-0042

## ***Environmental Records Definitions - FEDERAL***

### **TSCA**

Toxic Substance Control Act Inventory

VERSION DATE: 12/31/06

The Toxic Substances Control Act (TSCA) was enacted in 1976 to ensure that chemicals manufactured, imported, processed, or distributed in commerce, or used or disposed of in the United States do not pose any unreasonable risks to human health or the environment. TSCA section 8(b) provides the United States Environmental Protection Agency authority to "compile, keep current, and publish a list of each chemical substance that is manufactured or processed in the United States." This TSCA Chemical Substance Inventory contains non-confidential information on the production amount of toxic chemicals from each manufacturer and importer site.

### **RCRAGR09**

Resource Conservation & Recovery Act – Generator

VERSION DATE: 12/12/16

The Resource Conservation and Recovery Act (RCRA) gives EPA the authority to control hazardous waste from the "cradle-to-grave." This includes the generation, transportation, treatment, storage, and disposal of hazardous waste. RCRA also set forth a framework for the management of non-hazardous solid wastes. The 1986 amendments to RCRA enabled EPA to address environmental problems that could result from underground tanks storing petroleum and other hazardous substances. This listing refers to facilities currently generating hazardous waste. EPA Region 9 includes the following states: Arizona, California, Hawaii, Nevada, and the territories of Guam and American Samoa.

### **RCRANGR09**

Resource Conservation & Recovery Act - Non-Generator

VERSION DATE: 12/12/16

The Resource Conservation and Recovery Act (RCRA) gives EPA the authority to control hazardous waste from the "cradle-to-grave." This includes the generation, transportation, treatment, storage, and disposal of hazardous waste. RCRA also set forth a framework for the management of non-hazardous solid wastes. The 1986 amendments to RCRA enabled EPA to address environmental problems that could result from underground tanks storing petroleum and other hazardous substances. This listing refers to facilities classified as non-generators. Non-Generators do not presently generate hazardous waste. EPA Region 9 includes the following states: Arizona, California, Hawaii, Nevada, and the territories of Guam and American Samoa.

### **HISTPST**

Historical Gas Stations

VERSION DATE: NR

This historic directory of service stations is provided by the Cities Service Company. The directory includes Cities Service filling stations that were located throughout the United States in 1930.

### **MRDS**

Mineral Resource Data System

VERSION DATE: 03/15/16

MRDS (Mineral Resource Data System) is a collection of reports describing metallic and nonmetallic mineral resources throughout the world. Included are deposit name, location, commodity, deposit description, geologic characteristics, production, reserves, resources, and references. This database contains the records previously provided in the Mineral



[www.geo-search.com](http://www.geo-search.com) 888-396-0042

## ***Environmental Records Definitions - FEDERAL***

Resource Data System (MRDS) of USGS and the Mineral Availability System/Mineral Industry Locator System (MAS/MILS) originated in the U.S. Bureau of Mines, which is now part of USGS.

### **MSHA**

Mine Safety and Health Administration Master Index File

VERSION DATE: 02/03/17

The Mine dataset lists all Coal and Metal/Non-Metal mines under MSHA's jurisdiction since 1/1/1970. It includes such information as the current status of each mine (Active, Abandoned, NonProducing, etc.), the current owner and operating company, commodity codes and physical attributes of the mine. Mine ID is the unique key for this data. This information is provided by the United States Department of Labor - Mine Safety and Health Administration (MSHA).

### **BF**

Brownfields Management System

VERSION DATE: 05/10/17

Brownfields are real property, the expansion, redevelopment, or reuse of which may be complicated by the presence or potential presence of a hazardous substance, pollutant, or contaminant. Cleaning up and reinvesting in these properties takes development pressures off of undeveloped, open land, and both improves and protects the environment. The United States Environmental Protection Agency maintains this database to track activities in the various brown field grant programs including grantee assessment, site cleanup and site redevelopment.

This database included tribal brownfield sites.

### **DNPL**

Delisted National Priorities List

VERSION DATE: 04/05/17

This database includes sites from the United States Environmental Protection Agency's Final National Priorities List (NPL) where remedies have proven to be satisfactory or sites where the original analyses were inaccurate, and the site is no longer appropriate for inclusion on the NPL, and final publication in the Federal Register has occurred.

### **NLRRCRAT**

No Longer Regulated RCRA Non-CORRACTS TSD Facilities

VERSION DATE: 12/12/16

This database includes RCRA Non-Corrective Action TSD facilities that are no longer regulated by the United States Environmental Protection Agency or do not meet other RCRA reporting requirements. This listing includes facilities that formerly treated, stored or disposed of hazardous waste.

### **ODI**

Open Dump Inventory

VERSION DATE: 06/01/85

The open dump inventory was published by the United States Environmental Protection Agency. An "open dump" is defined as a facility or site where solid waste is disposed of which is not a sanitary landfill which meets the criteria promulgated under section 4004 of the Solid Waste Disposal Act (42 U.S.C. 6944) and which is not a facility for disposal of hazardous waste. This inventory has not been updated since June 1985.



[www.geo-search.com](http://www.geo-search.com) 888-396-0042



## ***Environmental Records Definitions - FEDERAL***

### **RCRAT**

Resource Conservation & Recovery Act - Non-CORRACTS Treatment, Storage & Disposal Facilities

VERSION DATE: 12/12/16

The Resource Conservation and Recovery Act (RCRA) gives EPA the authority to control hazardous waste from the "cradle-to-grave." This includes the generation, transportation, treatment, storage, and disposal of hazardous waste. RCRA also set forth a framework for the management of non-hazardous solid wastes. The 1986 amendments to RCRA enabled EPA to address environmental problems that could result from underground tanks storing petroleum and other hazardous substances. This listing refers to facilities recognized as hazardous waste treatment, storage, and disposal sites (TSD).

### **SEMS**

Superfund Enterprise Management System

VERSION DATE: 04/05/17

The U.S. Environmental Protection Agency's (EPA) Office of Solid Waste and Emergency Response, Office of Superfund Remediation and Technology Innovation (OSRTI), has implemented The Superfund Enterprise Management System (SEMS), formerly known as CERCLIS (Comprehensive Environmental Response, Compensation and Liability Information System) to track and report on clean-up and enforcement activities taking place at Superfund sites. SEMS represents a joint development and ongoing collaboration between Superfund's Remedial, Removal, Federal Facilities, Enforcement and Emergency Response programs.

### **SEMSARCH**

Superfund Enterprise Management System Archived Site Inventory

VERSION DATE: 04/05/17

The Superfund Enterprise Management System Archive listing (SEMS-ARCHIVE) has replaced the CERCLIS

NFRAP reporting system in 2015. This listing reflect sites that have been assessed and no further remediation is planned and is of no further interest under the Superfund program.

### **SMCRA**

Surface Mining Control and Reclamation Act Sites

VERSION DATE: 02/22/17

An inventory of land and water impacted by past mining (primarily coal mining) is maintained by OSMRE to provide information needed to implement the Surface Mining Control and Reclamation Act of 1977 (SMCRA). The inventory contains information on the location, type, and extent of AML impacts, as well as, information on the cost associated with the reclamation of those problems. The inventory is based upon field surveys by State, Tribal, and OSMRE program officials. It is dynamic to the extent that it is modified as new problems are identified and existing problems are reclaimed.

### **USUMTRCA**

Uranium Mill Tailings Radiation Control Act Sites

VERSION DATE: 03/04/17

The Legacy Management Office of the Department of Energy (DOE) manages radioactive and chemical waste, environmental contamination, and hazardous material at over 100 sites across the U.S. The L.M. Office manages this database of sites registered under the Uranium Mill Tailings Control Act (UMTRCA).



[www.geo-search.com](http://www.geo-search.com) 888-396-0042

## ***Environmental Records Definitions - FEDERAL***

### **DOD**

Department of Defense Sites

VERSION DATE: 06/21/10

This information originates from the National Atlas of the United States Federal Lands data, which includes lands owned or administered by the Federal government. Army DOD, Army Corps of Engineers DOD, Air Force DOD, Navy DOD and Marine DOD areas of 640 acres or more are included.

### **FUDS**

Formerly Used Defense Sites

VERSION DATE: 06/01/15

The Formerly Used Defense Sites (FUDS) inventory includes properties previously owned by or leased to the United States and under Secretary of Defense Jurisdiction, as well as Munitions Response Areas (MRAs). The remediation of these properties is the responsibility of the Department of Defense. This data is provided by the

U.S. Army Corps of Engineers (USACE), the boundaries/polygon data are based on preliminary findings and not all properties currently have polygon data available. **DISCLAIMER:** This data represents the results of data collection/processing for a specific USACE activity and is in no way to be considered comprehensive or to be used in any legal or official capacity as presented on this site. While the USACE has made a reasonable effort to insure the accuracy of the maps and associated data, it should be explicitly noted that USACE makes no warranty, representation or guaranty, either expressed or implied, as to the content, sequence, accuracy, timeliness or completeness of any of the data provided herein. For additional information on Formerly Used Defense Sites please contact the USACE Public Affairs Office at (202) 528-4285.

### **NLRRCRAC**

No Longer Regulated RCRA Corrective Action Facilities

VERSION DATE: 12/12/16

This database includes RCRA Corrective Action facilities that are no longer regulated by the United States Environmental Protection Agency or do not meet other RCRA reporting requirements.

### **NMS**

Former Military Nike Missile Sites

VERSION DATE: 12/01/84

This information was taken from report DRXTH-AS-IA-83A016 (Historical Overview of the Nike Missile System, 12/1984) which was performed by Environmental Science and Engineering, Inc. for the U.S. Army Toxic and Hazardous Materials Agency Assessment Division. The Nike system was deployed between 1954 and the mid- 1970's. Among the substances used or stored on Nike sites were liquid missile fuel (JP-4); starter fluids (UDKH, aniline, and furfuryl alcohol); oxidizer (IRFNA); hydrocarbons (motor oil, hydraulic fluid, diesel fuel, gasoline, heating oil); solvents (carbon tetrachloride, trichloroethylene, trichloroethane, stoddard solvent); and battery electrolyte. The quantities of material a disposed of and procedures for disposal are not documented in published reports. Virtually all information concerning the potential for contamination at Nike sites is confined to personnel who were assigned to Nike sites.

During deactivation most hardware was shipped to depot-level supply points. There were reportedly instances where excess materials were disposed of on or near the site itself at closure. There was reportedly no routine site decontamination



[www.geo-search.com](http://www.geo-search.com) 888-396-0042

## ***Environmental Records Definitions - FEDERAL***

**NPL** National Priorities List

VERSION DATE: 04/05/17

This database includes United States Environmental Protection Agency (EPA) National Priorities List sites that fall under the EPA's Superfund program, established to fund the cleanup of the most serious uncontrolled or abandoned hazardous waste sites identified for possible long-term remedial action.

**PNPL** Proposed National Priorities List

VERSION DATE: 04/05/17

This database contains sites proposed to be included on the National Priorities List (NPL) in the Federal Register. The United States Environmental Protection Agency investigates these sites to determine if they may present long-term threats to public health or the environment.

**RCRAC** Resource Conservation & Recovery Act - Corrective Action Facilities

VERSION DATE: 12/12/16

The Resource Conservation and Recovery Act (RCRA) gives EPA the authority to control hazardous waste from the "cradle-to-grave." This includes the generation, transportation, treatment, storage, and disposal of hazardous waste. RCRA also set forth a framework for the management of non-hazardous solid wastes. The 1986 amendments to RCRA enabled EPA to address environmental problems that could result from underground tanks storing petroleum and other hazardous substances. This listing refers to facilities with corrective action activity.

**RCRASUBC** Resource Conservation & Recovery Act - Subject to Corrective Action Facilities

VERSION DATE: 12/12/16

The Resource Conservation and Recovery Act (RCRA) gives EPA the authority to control hazardous waste from the "cradle-to-grave." This includes the generation, transportation, treatment, storage, and disposal of hazardous waste. RCRA also set forth a framework for the management of non-hazardous solid wastes. The 1986 amendments to RCRA enabled EPA to address environmental problems that could result from underground tanks storing petroleum and other hazardous substances. This listing refers to facilities subject to corrective actions.

**RODS** Record of Decision System

VERSION DATE: 07/01/13

These decision documents maintained by the United States Environmental Protection Agency describe the chosen remedy for NPL (Superfund) site remediation. They also include site history, site description, site characteristics, community participation, enforcement activities, past and present activities, contaminated media, the contaminants present, and scope and role of response action.

## ***Environmental Records Definitions – STATE (AZ)***

### **AIRS**

Air Quality Permits Database

VERSION DATE: 01/24/17

This database, maintained by the Air Quality Division of the Arizona Department of Environmental Quality, contains information on air quality permits issued by the ADEQ based on activity type and emission rates of air pollutants per facility. Arizona Revised Statute §39-121.03(A) authorizes state agencies to charge for the reproduction of the public record based on the "value of the reproduction on the commercial market as best determined by the public body" when a records request is for a "commercial purpose" as defined by the statute. ADEQ has determined that requests for this data list meet the requirements of a commercial purpose. For this reason, GeoSearch is limited in obtaining frequent updates based on the associated costs. ADEQ Air Permits Data does NOT include Air Permits in Maricopa, Pima, and Pinal Counties.

### **CDL**

Clandestine Drug Laboratories

VERSION DATE: 05/15/15

This list of seized drug laboratories or sites where drug manufacturing chemicals were seized is provided by the Arizona Board of Technical Registration. These sites are reported to meet the A.R.S. § 12-990(1) definition of a "clandestine drug laboratory". Remediated sites are removed from this list when the Board receives clean up notification from a certified clean up firm. This agency relies on information received from other sources as directed in A.R.S. § 12-1000 and assumes no responsibility for the accuracy or timeliness of third party reporting.

### **DRYWELLS**

Registered Drywells

VERSION DATE: 04/11/17

This listing of registered drywells is maintained by the Arizona Department of Environmental Quality (ADEQ). According to the ADEQ, an Aquifer Protection Permit (APP) is required for drywells draining areas where hazardous substances are used, stored, loaded, or treated. General APPs are issued to certain drywells by statute, as provided in A.R.S. § 49-245.02. In addition, certain discharges to drywells in combination with stormwater are exempt from the APP requirements.

### **EUR**

Environmental Use Restriction Sites

VERSION DATE: 07/12/16

The Arizona Department of Environmental Quality maintains this inventory of DEUR and VEMUR sites. A Declaration of Environmental Use Restriction (DEUR) is a restrictive land use covenant that is required when a property owner elects to use an institutional (i.e., administrative) control or engineering (i.e., physical) control as a means to meet remediation goals. The DEUR runs with and burdens the land, and requires maintenance of any institutional or engineering controls. A Voluntary Environmental Mitigation Use Restriction (VEMUR) is a restrictive land use covenant that, prior to July 18, 2000, was required when a property owner elected to remediate the property to non-residential uses. Effective July 18, 2000, the DEUR replaced the VEMUR as a restrictive use covenant. Arizona Revised Statute §39-121.03(A) authorizes state agencies to charge for the reproduction of the public record based on the "value of the reproduction on the commercial market as best determined by the public body" when a records request is for a "commercial purpose" as defined by the statute.

ADEQ has determined that requests for this data list meet the requirements of a commercial purpose. For this reason,



[www.geo-search.com](http://www.geo-search.com) 888-396-0042

## ***Environmental Records Definitions – STATE (AZ)***

GeoSearch is limited in obtaining frequent updates based on the associated costs.

### **SPILLS**

Spills Database

VERSION DATE: 11/15/07

The Arizona Department of Environmental Quality's (ADEQ) Emergency Response Unit works to minimize injuries, deaths, property damage and threats to human health and the environment from chemical spills, fires, explosions and other pollutant releases by stabilizing emergency incidents through its role as the environmental support agency of the state of Arizona Emergency Response and Recovery Plan. The ADEQ began tracking spills in this database in 1984, and last updated the database on November 15, 2001. For records of incidents after this date, see the National Response Center database (ERNS).

### **WWFAC**

Wastewater Facility List

VERSION DATE: 06/03/13

The Water Quality Division of the Arizona Department of Environmental Quality maintains this register of facilities with wastewater permits. Arizona Revised Statute §39-121.03(A) authorizes state agencies to charge for the reproduction of the public record based on the "value of the reproduction on the commercial market as best determined by the public body" when a records request is for a "commercial purpose" as defined by the statute. ADEQ has determined that requests for this data list meet the requirements of a commercial purpose. For this reason, GeoSearch is limited in obtaining frequent updates based on the associated costs.

### **BIOMW**

Biohazardous Medical Waste Facilities

VERSION DATE: 12/20/16

"Medical waste" means any solid waste that is generated in diagnosing, treating or immunizing a human being or animal or in any research relating to that diagnosis, treatment or immunization, or in producing or testing biologicals, and includes discarded drugs. "Biohazardous medical waste" is medical waste that is composed of one or more of the following: cultures and stocks; human blood and blood products; human pathologic wastes; medical sharps; and research animal wastes. The Arizona Department of Environmental Quality adopted specific rules for handling biohazardous medical waste and discarded drugs. Non-biohazardous medical waste is handled as solid waste.

### **UST**

Underground Storage Tanks

VERSION DATE: 05/19/17

The Tank Programs Division of the Arizona Department of Environmental Quality regulates any underground storage tank (UST) containing petroleum or hazardous substances larger than 110 gallons and operated on or after Jan. 1, 1974, with the exception of those used for on-site heating such as home heating oil USTs. These sites include marketers who sell gasoline to the public (such as service stations and convenience stores) and non-marketers who use tanks solely for their own needs (such as fleet service operators and local governments).



[www.geo-search.com](http://www.geo-search.com) 888-396-0042

## ***Environmental Records Definitions – STATE (AZ)***

### **CLEANERS**

Dry Cleaners Inventory

VERSION DATE: 06/26/06

The Dry Cleaner Inventory Project was provided by Miller Brooks Environmental, Inc. for the Arizona Department of Environmental Quality to assist in the identification, prioritization, investigation and remediation of sites that have released hazardous substances into the lands and waters of the state. This Inventory includes the following types of dry cleaner sites: Sites with Known Contamination (sites with documented contamination, or a history of release and/or prior site characterization and remedial activities); Sites with High Potential for Release (sites with multiple owners, sites that have been in operation more than 10 years, sites that specifically operated between 1935 and 1984, and high-volume sites); and Sites with Low Potential for Release (sites that have been in operation only after 1985, or prior to 1934, sites that "broker" cleaning services to other facilities, and sites that operate primarily as a coin-operated laundry facility).

### **CLOSEDSWF**

Closed Solid Waste Facilities

VERSION DATE: 04/30/15

According to Arizona Revised Statutes, Chapter § 49-701, a "Closed solid waste facility" is defined as any of the following: A solid waste facility that ceases storing, treating, processing or receiving for disposal solid waste before the effective date of design and operation rules for that type of facility adopted pursuant to section 49-761; A public solid waste landfill that meets any of the following criteria: ceased receiving solid waste prior to July 1, 1983, ceased receiving solid waste and received at least two feet of cover material prior to January 1, 1986, and/or received approval for closure from the department. This database has not been updated by the Arizona Department of Environmental Quality since 1999.

### **LUST**

Leaking Underground Storage Tanks

VERSION DATE: 01/10/17

The Tank Programs Division of the Arizona Department of Environmental Quality (ADEQ) defines a leaking underground storage tank (LUST) as a UST that leaked some petroleum or hazardous substances into the soil or ground water. All LUSTs require an investigation and possible cleanup. Generally, releases from regulated USTs are the responsibility of the ADEQ UST Corrective Action Section. ADEQ does not regulate releases from unregulated USTs or above ground storage tanks.

### **OPENLF**

Open Landfill Facilities

VERSION DATE: 06/03/16

This database is provided by the Waste Programs Division's Solid Waste Management Section of the Arizona Department of Environmental Quality (ADEQ) and includes the following types of open landfills: Not ADEQ Regulated Landfills, Non-Municipal Solid Waste Landfills, Private Landfills, Municipal Solid Waste Landfills, and Native American Landfills.

### **VRPBF**

Voluntary Remediation Program and Brownfields Program Sites

VERSION DATE: 02/14/17

The Waste Programs Division of the Arizona Department of Environmental Quality (ADEQ) maintains this listing of Voluntary Remediation Program (VRP) and Brownfields Program sites. As stated by the ADEQ, Brownfields remediation



[www.geo-search.com](http://www.geo-search.com) 888-396-0042

## ***Environmental Records Definitions – STATE (AZ)***

project sites are required to apply for, and be accepted into the VRP. Oversight by the VRP helps ensure the Brownfields remediation projects protect human health and the environment. Through VRP, interested parties investigate and clean up soil and groundwater contaminated sites in cooperation with ADEQ. ADEQ reviews proposed voluntary remedial actions and provides a determination of no further action after successful site cleanup. Arizona Revised Statute §39-121.03(A) authorizes state agencies to charge for the reproduction of the public record based on the "value of the reproduction on the commercial market as best determined by the public body" when a records request is for a "commercial purpose" as defined by the statute. ADEQ has determined that requests for this data list meet the requirements of a commercial purpose. For this reason, GeoSearch is limited in obtaining frequent updates based on the associated costs.

### **ASPL**

Arizona Superfund Program List

VERSION DATE: 02/28/17

The Arizona Superfund Program List is comprised of the following elements: Water Quality Assurance Revolving Fund (WQARF) Registry sites, National Priorities List (NPL) sites and Department of Defense (DOD) sites requiring Arizona Department of Environmental Quality (ADEQ) Superfund Programs Section oversight. Prior to July 5, 2000, the ADEQ Superfund Programs Section published a list of sites entitled "Arizona CERCLIS Information Data System" (ACIDS). The ACIDS list has been replaced as an active list by the ASPL.

### **SHWS**

State Hazardous Waste Sites

VERSION DATE: 08/03/95

The Arizona CERCLIS Information Data System (ACIDS) list was used by the Arizona Department of Environmental Quality Superfund Programs Section (SPS) prior to July 2000. The ACIDS list consists of locations subject to investigations concerning possible contamination of soil, surface water, or groundwater under the State Water Quality Assurance Revolving Fund (WQARF) and Federal CERCLA programs. The ACIDS list has been archived and is no longer being distributed or updated. The ACIDS list has been replaced by the Arizona Superfund Program List (ASPL).

### **WQARF**

Water Quality Assurance Revolving Fund Program Registry

VERSION DATE: 02/28/17

The Arizona Department of Environmental Quality states that a WQARF (water quality assurance revolving fund) site is defined in statute as the "geographical areal extent of contamination" (Arizona Revised Statutes § 49- 281.14). The Remedial Projects Section uses the Arizona Water Quality Assurance Revolving Fund (WQARF), created under the Environmental Quality Act of 1986, to support hazardous substance cleanup efforts in the state. ADEQ established a registry of sites in Arizona where groundwater and/or soil contamination is present and qualify for funds from the Water Quality Assurance Revolving Fund (WQARF). Sites on the WQARF Registry are evaluated and given a score based on the type and location of contaminant(s) and the possibility for human exposure to the contaminant(s) present. The scores are used to help determine relative risk at the site, but do not necessarily indicate a direct risk to people or the environment. The maximum score a site can receive is 120.



[www.geo-search.com](http://www.geo-search.com) 888-396-0042



## ***Environmental Records Definitions – (LOCAL)***

**COTLF**

City of Tucson Landfills

VERSION DATE: 08/11/16

This list of open and closed landfills is provided by the Environmental Services division of the City of Tucson.



[www.geo-search.com](http://www.geo-search.com) 888-396-0042

## ***Environmental Records Definitions - TRIBAL***

**USTR09**                      Underground Storage Tanks On Tribal Lands

VERSION DATE: 10/06/16

This database, provided by the United States Environmental Protection Agency (EPA), contains underground storage tanks on Tribal lands located in EPA Region 9. This region includes the following states: Arizona, California, Hawaii, Nevada, and the territories of Guam and American Samoa.

**LUSTR09**                      Leaking Underground Storage Tanks On Tribal Lands

VERSION DATE: 10/06/16

This database, provided by the United States Environmental Protection Agency (EPA), contains leaking underground storage tanks on Tribal lands located in EPA Region 9. This region includes the following states: Arizona, California, Hawaii, Nevada, and the territories of Guam and American Samoa.

**ODINDIAN**                      Open Dump Inventory on Tribal Lands

VERSION DATE: 11/08/06

This Indian Health Service database contains information about facilities and sites on tribal lands where solid waste is disposed of, which are not sanitary landfills or hazardous waste disposal facilities, and which meet the criteria promulgated under section 4004 of the Solid Waste Disposal Act (42 U.S.C. 6944).

**INDIANRES**                      Indian Reservations

VERSION DATE: 01/01/00

The Department of Interior and Bureau of Indian Affairs maintains this database that includes American Indian Reservations, off-reservation trust lands, public domain allotments, Alaska Native Regional Corporations and Recognized State Reservations.



[www.geo-search.com](http://www.geo-search.com) 888-396-0042



## ***E RecSearch Report***

[Satellite view](#)

*Target Property:*

***I-11 Segment B***

***County, Arizona***

*Prepared For:*

***Pinyon Environmental Inc***

***Order #: 89800***

***Job #: 194872***

***Project #: 71550704 PO #: JAL***

***Date: 06/30/2017***



www.geo-search.com 888-396-0042

## **Table of Contents**

Target Property Summary .....	A-1
Database Summary.....	B-1
Database Radius Summary.....	C-1
Maps .....	D-1
Located Sites Summary .....	E-1
E.1 Map ID #1 thru #25.....	E.1-1
E.1 Map ID #26 thru #50.....	E.2-1
E.1 Map ID #51 thru #75.....	E.3-1
E.1 Map ID #76 thru #100.....	E.4-1
E.1 Map ID #101 thru #125.....	E.4-1
E.1 Map ID #126 thru #150.....	E.4-1
E.1 Map ID #151 thru #175.....	E.4-1
E.1 Map ID #176 thru #200.....	E.4-1
E.1 Map ID #176 thru #200.....	E.4-1
E.1 Map ID #201 thru #225.....	E.4-1
E.1 Map ID #226 thru #250.....	E.4-1
E.1 Map ID #251 thru #275.....	E.4-1
E.1 Map ID #276 thru #300.....	E.4-1
E.1 Map ID #301 thru #325.....	E.4-1
E.1 Map ID #326 thru #350.....	E.4-1
E.1 Map ID #351 thru #374.....	E.4-1
Unlocated Sites Summary .....	F-1
Environmental Records Definitions - FEDERAL .....	G-1
Environmental Records Definitions - STATE (AZ) .....	H-1
Environmental Records Definitions - TRIBAL .....	I-1
Unlocatable Report.....	See Attachment
Zip Report .....	See Attachment



www.geo-search.com 888-396-0042

## ***Disclaimer***

*This report was designed by GeoSearch to meet or exceed the records search requirements of the All Appropriate Inquiries Rule (40 CFR §312.26) and the current version of the ASTM International E1527, Standard Practice for Environmental Site Assessments: Phase I Environmental Site Assessment Process or, if applicable, the custom requirements requested by the entity that ordered this report. The records and databases of records used to compile this report were collected from various federal, state and local governmental entities. It is the goal of GeoSearch to meet or exceed the 40 CFR §312.26 and E1527 requirements for updating records by using the best available technology. GeoSearch contacts the appropriate governmental entities on a recurring basis. Depending on the frequency with which a record source or database of records is updated by the governmental entity, the data used to prepare this report may be updated monthly, quarterly, semi-annually, or annually.*

*The information provided in this report was obtained from a variety of public sources. GeoSearch cannot ensure and makes no warranty or representation as to the accuracy, reliability, quality, errors occurring from data conversion or the customer's interpretation of this report. This report was made by GeoSearch for exclusive use by its clients only. Therefore, this report may not contain sufficient information for other purposes or parties. GeoSearch and its partners, employees, officers and independent contractors cannot be held liable For actual, incidental, consequential, special or exemplary damages suffered by a customer resulting directly or indirectly from any information provided by GeoSearch.*



[www.geo-search.com](http://www.geo-search.com) 888-396-0042

## **Target Property Summary**

### **Target Property Information**

*I-11 Segment B Arizona*

#### **Coordinates**

*Corridor*

#### **USGS Quadrangle**

*Amado, AZ*

*Ruelas Canyon, AZ Sahuarita, AZ Tucson, AZ*

*Tucson North, AZ Tucson Sw, AZ Green Valley, AZ Marana, AZ*

*West Of Marana, AZ Esperanza Mill, AZ Jaynes, AZ*

### **Geographic Coverage Information**

**County/Parish:** Pima (AZ) , Pinal (AZ)

#### **ZipCode(s):**

Green Valley AZ: 85614, 85622

Sahuarita AZ: 85629

Amado AZ: 85645

Marana AZ: 85653, 85658

Tucson AZ: 85701, 85705, 85706, 85713, 85714, 85741, 85742, 85743, 85745, 85746, 85756

#### **Radon**

\* Target property is located in Radon Zone 2.

Zone 2 areas have a predicted average indoor radon screening level between 2 and 4 pCi/L (picocuries per liter).

## Database Summary

### **FEDERAL LISTING**

#### Standard Environmental Records

Database	Acronym	Locatable	Unlocatable	Search Radius (miles)
EMERGENCY RESPONSE NOTIFICATION SYSTEM	<a href="#">ERNSAZ</a>	1	0	TP/AP
FEDERAL ENGINEERING INSTITUTIONAL CONTROL SITES	<a href="#">EC</a>	0	0	TP/AP
LAND USE CONTROL INFORMATION SYSTEM	<a href="#">LUCIS</a>	0	0	TP/AP
RCRA SITES WITH CONTROLS	<a href="#">RCRASC</a>	0	0	TP/AP
RESOURCE CONSERVATION & RECOVERY ACT - GENERATOR	<a href="#">RCRAGR09</a>	19	0	0.1250
RESOURCE CONSERVATION & RECOVERY ACT - NON-GENERATOR GENERATOR	<a href="#">RCRANGR09</a>	37	0	0.1250
BROWNFIELDS MANAGEMENT SYSTEM	<a href="#">BF</a>	52	0	0.5000
DELISTED NATIONAL PRIORITIES LIST	<a href="#">DNPL</a>	0	0	0.5000
NO LONGER REGULATED RCRA NON-CORRACTS TSD FACILITIES	<a href="#">NLRRCRAT</a>	0	0	0.5000
RESOURCE CONSERVATION & RECOVERY ACT - NON-CORRACTS TREATMENT, STORAGE & DISPOSAL FACILITIES	<a href="#">RCRAT</a>	0	0	0.5000
SUPERFUND ENTERPRISE MANAGEMENT SYSTEM	<a href="#">SEMS</a>	4	0	0.5000
SUPERFUND ENTERPRISE MANAGEMENT SYSTEM ARCHIVED SITE INVENTORY	<a href="#">SEMSARCH</a>	83	0	0.5000
NATIONAL PRIORITIES LIST	<a href="#">NPL</a>	0	0	1.0000
NO LONGER REGULATED RCRA CORRECTIVE ACTION FACILITIES	<a href="#">NLRRCRAC</a>	0	0	1.0000
PROPOSED NATIONAL PRIORITIES LIST	<a href="#">PNPL</a>	0	0	1.0000
RESOURCE CONSERVATION & RECOVERY ACT - CORRECTIVE ACTION FACILITIES	<a href="#">RCRAC</a>	0	0	1.0000
RESOURCE CONSERVATION & RECOVERY ACT - SUBJECT TO	<a href="#">RCRASUBC</a>	0	0	1.0000
SUB-TOTAL		196	0	

#### Additional Environmental Records

Database	Acronym	Locatable	Unlocatable	Search Radius (miles)
AEROMETRIC INFORMATION RETRIEVAL SYSTEM / AIR FACILITY SUBSYSTEM	<a href="#">AIRSAFS</a>	0	0	TP/AP
BIENNIAL REPORTING SYSTEM	<a href="#">BRS</a>	0	0	TP/AP
CERCLIS LIENS	<a href="#">SFLIENS</a>	0	0	TP/AP
CLANDESTINE DRUG LABORATORY LOCATIONS	<a href="#">CDL</a>	0	0	TP/AP
EPA DOCKET DATA	<a href="#">DOCKETS</a>	0	0	TP/AP



ENFORCEMENT AND COMPLIANCE HISTORY INFORMATION	<a href="#">ECHOR09</a>	7	0	TP/AP
FACILITY REGISTRY SYSTEM	<a href="#">FRSAZ</a>	30	0	TP/AP

<b>Database</b>	<b>Acronym</b>	<b>Locatable</b>	<b>Unlocatable</b>	<b>Search Radius (miles)</b>
HAZARDOUS MATERIALS INCIDENT REPORTING SYSTEM	<a href="#">HMIRSR09</a>	1	0	TP/AP
INTEGRATED COMPLIANCE INFORMATION SYSTEM (FORMERLY DOCKETS)	<a href="#">ICIS</a>	0	0	TP/AP
INTEGRATED COMPLIANCE INFORMATION SYSTEM NATIONAL POLLUTANT DISCHARGE ELIMINATION SYSTEM	<a href="#">ICISNPDES</a>	2	0	TP/AP
MATERIAL LICENSING TRACKING SYSTEM	<a href="#">MLTS</a>	0	0	TP/AP
NATIONAL POLLUTANT DISCHARGE ELIMINATION SYSTEM	<a href="#">NPDES09</a>	0	0	TP/AP
PCB ACTIVITY DATABASE SYSTEM	<a href="#">PADS</a>	0	0	TP/AP
PERMIT COMPLIANCE SYSTEM	<a href="#">PCSR09</a>	1	0	TP/AP
SECTION SEVEN TRACKING SYSTEM	<a href="#">SSTS</a>	0	0	TP/AP
TOXIC SUBSTANCE CONTROL ACT INVENTORY	<a href="#">TSCA</a>	0	0	TP/AP
TOXICS RELEASE INVENTORY	<a href="#">TRI</a>	0	0	TP/AP
HISTORICAL GAS STATIONS	<a href="#">HISTPST</a>	0	0	0.2500
MINE SAFETY AND HEALTH ADMINISTRATION MASTER INDEX FILE	<a href="#">MSHA</a>	11	0	0.2500
MINERAL RESOURCE DATA SYSTEM	<a href="#">MRDS</a>	7	0	0.2500
OPEN DUMP INVENTORY	<a href="#">ODI</a>	0	0	0.5000
SURFACE MINING CONTROL AND RECLAMATION ACT SITES	<a href="#">SMCRA</a>	0	0	0.5000
URANIUM MILL TAILINGS RADIATION CONTROL ACT SITES	<a href="#">USUMTRCA</a>	0	0	0.5000
DEPARTMENT OF DEFENSE SITES	<a href="#">DOD</a>	0	0	1.0000
FORMER MILITARY NIKE MISSILE SITES	<a href="#">NMS</a>	0	0	1.0000
FORMERLY USED DEFENSE SITES	<a href="#">FUDS</a>	0	0	1.0000
RECORD OF DECISION SYSTEM	<a href="#">RODS</a>	0	0	1.0000
SUB-TOTAL		59	0	

## STATE (AZ) LISTING

### Standard Environmental Records

<b>Database</b>	<b>Acronym</b>	<b>Locatable</b>	<b>Unlocatable</b>	<b>Search Radius (miles)</b>
ENVIRONMENTAL USE RESTRICTION SITES	<a href="#">EUR</a>	2	0	TP/AP
UNDERGROUND STORAGE TANKS	<a href="#">UST</a>	116	0	0.2500
CLOSED SOLID WASTE FACILITIES	<a href="#">CLOSEDSWF</a>	18	0	0.5000
LEAKING UNDERGROUND STORAGE TANKS	<a href="#">LUST</a>	119	0	0.5000
OPEN LANDFILL FACILITIES	<a href="#">OPENLF</a>	2	0	0.5000
VOLUNTARY REMEDIATION PROGRAM AND BROWNFIELDS PROGRAM SITES	<a href="#">VRPBF</a>	13	0	0.5000
ARIZONA SUPERFUND PROGRAM LIST	<a href="#">ASPL</a>	7	0	1.0000
STATE HAZARDOUS WASTE SITES	<a href="#">SHWS</a>	126	0	1.0000
WATER QUALITY ASSURANCE REVOLVING FUND PROGRAM	<a href="#">WQARF</a>	6	0	1.0000
SUB-TOTAL		409	0	

### Additional Environmental Records

<b>Database</b>	<b>Acronym</b>	<b>Locatable</b>	<b>Unlocatable</b>	<b>Search Radius (miles)</b>
AIR QUALITY PERMITS DATABASE	<a href="#">AIRS</a>	0	0	TP/AP
CLANDESTINE DRUG LABORATORIES	<a href="#">CDL</a>	0	0	TP/AP
REGISTERED DRYWELLS	<a href="#">DRYWELLS</a>	0	0	TP/AP
SPILLS DATABASE	<a href="#">SPILLS</a>	1	0	TP/AP
WASTEWATER FACILITY LIST	<a href="#">WWFAC</a>	2	0	TP/AP
BIOHAZARDOUS MEDICAL WASTE FACILITIES	<a href="#">BIOMW</a>	0	0	0.2500
DRY CLEANERS INVENTORY	<a href="#">CLEANERS</a>	6	0	0.5000
SUB-TOTAL		9	0	

## **LOCAL LISTING**

### Additional Environmental Records

<b>Database</b>	<b>Acronym</b>	<b>Locatable</b>	<b>Unlocatable</b>	<b>Search Radius (miles)</b>
CITY OF TUCSON LANDFILLS	<a href="#">COTLF</a>	16	0	0.5000
SUB-TOTAL		16	0	

## **TRIBAL LISTING**

### Standard Environmental Records

<b>Database</b>	<b>Acronym</b>	<b>Locatable</b>	<b>Unlocatable</b>	<b>Search Radius (miles)</b>
UNDERGROUND STORAGE TANKS ON TRIBAL LANDS	<a href="#"><u>USTR09</u></a>	0	0	0.2500
LEAKING UNDERGROUND STORAGE TANKS ON TRIBAL LANDS	<a href="#"><u>LUSTR09</u></a>	0	0	0.5000
OPEN DUMP INVENTORY ON TRIBAL LANDS	<a href="#"><u>ODINDIAN</u></a>	0	0	0.5000
SUB-TOTAL		0	0	

### Additional Environmental Records

<b>Database</b>	<b>Acronym</b>	<b>Locatable</b>	<b>Unlocatable</b>	<b>Search Radius (miles)</b>
INDIAN RESERVATIONS	<a href="#"><u>INDIANRES</u></a>	1	0	1.0000
SUB-TOTAL		1	0	
TOTAL		690	0	

## Database Radius Summary

### **FEDERAL LISTING**

Standard environmental records are displayed in **bold**.

<b>Acronym</b>	<b>Search Radius (miles)</b>	<b>TP/AP (0 - 0.02)</b>	<b>1/8 Mile (&gt; TP/AP)</b>	<b>1/4 Mile (&gt; 1/8)</b>	<b>1/2 Mile (&gt; 1/4)</b>	<b>1 Mile (&gt; 1/2)</b>	<b>&gt; 1 Mile</b>	<b>Total</b>
AIRSAFS	0.0200	0	NS	NS	NS	NS	NS	0
BRS	0.0200	0	NS	NS	NS	NS	NS	0
CDL	0.0200	0	NS	NS	NS	NS	NS	0
DOCKETS	0.0200	0	NS	NS	NS	NS	NS	0
<b>EC</b>	<b>0.0200</b>	<b>0</b>	<b>NS</b>	<b>NS</b>	<b>NS</b>	<b>NS</b>	<b>NS</b>	<b>0</b>
ECHOR09	0.0200	7	NS	NS	NS	NS	NS	7
<b>ERNSAZ</b>	<b>0.0200</b>	<b>1</b>	<b>NS</b>	<b>NS</b>	<b>NS</b>	<b>NS</b>	<b>NS</b>	<b>1</b>
FRSAZ	0.0200	30	NS	NS	NS	NS	NS	30
HMIRSR09	0.0200	1	NS	NS	NS	NS	NS	1
ICIS	0.0200	0	NS	NS	NS	NS	NS	0
ICISNPDES	0.0200	2	NS	NS	NS	NS	NS	2
<b>LUCIS</b>	<b>0.0200</b>	<b>0</b>	<b>NS</b>	<b>NS</b>	<b>NS</b>	<b>NS</b>	<b>NS</b>	<b>0</b>
MLTS	0.0200	0	NS	NS	NS	NS	NS	0
NPDESR09	0.0200	0	NS	NS	NS	NS	NS	0
PADS	0.0200	0	NS	NS	NS	NS	NS	0
PCSR09	0.0200	1	NS	NS	NS	NS	NS	1
<b>RCRASC</b>	<b>0.0200</b>	<b>0</b>	<b>NS</b>	<b>NS</b>	<b>NS</b>	<b>NS</b>	<b>NS</b>	<b>0</b>
SFLIENS	0.0200	0	NS	NS	NS	NS	NS	0
SSTS	0.0200	0	NS	NS	NS	NS	NS	0
TRI	0.0200	0	NS	NS	NS	NS	NS	0
TSCA	0.0200	0	NS	NS	NS	NS	NS	0
<b>RCRAGR09</b>	<b>0.1250</b>	<b>0</b>	<b>19</b>	<b>NS</b>	<b>NS</b>	<b>NS</b>	<b>NS</b>	<b>19</b>
<b>RCRANGR09</b>	<b>0.1250</b>	<b>6</b>	<b>29</b>	<b>NS</b>	<b>NS</b>	<b>NS</b>	<b>NS</b>	<b>35</b>
HISTPST	0.2500	0	0	0	NS	NS	NS	0
MRDS	0.2500	0	3	4	NS	NS	NS	7
MSHA	0.2500	0	7	4	NS	NS	NS	11
<b>BF</b>	<b>0.5000</b>	<b>0</b>	<b>8</b>	<b>14</b>	<b>30</b>	<b>NS</b>	<b>NS</b>	<b>52</b>
<b>DNPL</b>	<b>0.5000</b>	<b>0</b>	<b>0</b>	<b>0</b>	<b>0</b>	<b>NS</b>	<b>NS</b>	<b>0</b>
<b>NLRRCRAT</b>	<b>0.5000</b>	<b>0</b>	<b>0</b>	<b>0</b>	<b>0</b>	<b>NS</b>	<b>NS</b>	<b>0</b>
ODI	0.5000	0	0	0	0	NS	NS	0
<b>RCRAT</b>	<b>0.5000</b>	<b>0</b>	<b>0</b>	<b>0</b>	<b>0</b>	<b>NS</b>	<b>NS</b>	<b>0</b>
<b>SEMS</b>	<b>0.5000</b>	<b>0</b>	<b>1</b>	<b>2</b>	<b>1</b>	<b>NS</b>	<b>NS</b>	<b>4</b>
<b>SEMSARCH</b>	<b>0.5000</b>	<b>16</b>	<b>14</b>	<b>30</b>	<b>23</b>	<b>NS</b>	<b>NS</b>	<b>83</b>
SMCRA	0.5000	0	0	0	0	NS	NS	0



www.geo-search.com 888-396-0042

<b>Acronym</b>	<b>Search Radius (miles)</b>	<b>TP/AP (0 - 0.02)</b>	<b>1/8 Mile (&gt; TP/AP)</b>	<b>1/4 Mile (&gt; 1/8)</b>	<b>1/2 Mile (&gt; 1/4)</b>	<b>1 Mile (&gt; 1/2)</b>	<b>&gt; 1 Mile</b>	<b>Total</b>
USUMTRCA	0.5000	0	0	0	0	NS	NS	0

<b>Acronym</b>	<b>Search Radius (miles)</b>	<b>TP/AP (0 - 0.02)</b>	<b>1/8 Mile (&gt; TP/AP)</b>	<b>1/4 Mile (&gt; 1/8)</b>	<b>1/2 Mile (&gt; 1/4)</b>	<b>1 Mile (&gt; 1/2)</b>	<b>&gt; 1 Mile</b>	<b>Total</b>
DOD	1.0000	0	0	0	0	0	NS	0
FUDS	1.0000	0	0	0	0	0	NS	0
NLRRCRAC	1.0000	0	0	0	0	0	NS	0
NMS	1.0000	0	0	0	0	0	NS	0
NPL	1.0000	0	0	0	0	0	NS	0
PNPL	1.0000	0	0	0	0	0	NS	0
RCRAC	1.0000	0	0	0	0	0	NS	0
RCRASUBC	1.0000	0	0	0	0	0	NS	0
RODS	1.0000	0	0	0	0	0	NS	0

SUB-TOTAL		64	81	54	54	0	0	253
-----------	--	----	----	----	----	---	---	-----



**STATE (AZ) LISTING**

Standard environmental records are displayed in **bold**.

<b>Acronym</b>	<b>Search Radius (miles)</b>	<b>TP/AP (0 - 0.02)</b>	<b>1/8 Mile (&gt; TP/AP)</b>	<b>1/4 Mile (&gt; 1/8)</b>	<b>1/2 Mile (&gt; 1/4)</b>	<b>1 Mile (&gt; 1/2)</b>	<b>&gt; 1 Mile</b>	<b>Total</b>
AIRS	0.0200	0	NS	NS	NS	NS	NS	0
CDL	0.0200	0	NS	NS	NS	NS	NS	0
DRYWELLS	0.0200	0	NS	NS	NS	NS	NS	0
<b>EUR</b>	<b>0.0200</b>	<b>2</b>	<b>NS</b>	<b>NS</b>	<b>NS</b>	<b>NS</b>	<b>NS</b>	<b>2</b>
SPILLS	0.0200	1	NS	NS	NS	NS	NS	1
WWFAC	0.0200	2	NS	NS	NS	NS	NS	2
BIOMW	0.2500	0	0	0	NS	NS	NS	0
<b>UST</b>	<b>0.2500</b>	<b>10</b>	<b>51</b>	<b>55</b>	<b>NS</b>	<b>NS</b>	<b>NS</b>	<b>116</b>
CLEANERS	0.5000	0	0	1	5	NS	NS	6
<b>CLOSEDSWF</b>	<b>0.5000</b>	<b>4</b>	<b>4</b>	<b>2</b>	<b>8</b>	<b>NS</b>	<b>NS</b>	<b>18</b>
<b>LUST</b>	<b>0.5000</b>	<b>6</b>	<b>36</b>	<b>27</b>	<b>49</b>	<b>NS</b>	<b>NS</b>	<b>118</b>
<b>OPENLF</b>	<b>0.5000</b>	<b>0</b>	<b>0</b>	<b>1</b>	<b>1</b>	<b>NS</b>	<b>NS</b>	<b>2</b>
<b>VRPBF</b>	<b>0.5000</b>	<b>2</b>	<b>1</b>	<b>1</b>	<b>9</b>	<b>NS</b>	<b>NS</b>	<b>13</b>
<b>ASPL</b>	<b>1.0000</b>	<b>2</b>	<b>1</b>	<b>1</b>	<b>2</b>	<b>1</b>	<b>NS</b>	<b>7</b>
<b>SHWS</b>	<b>1.0000</b>	<b>19</b>	<b>17</b>	<b>33</b>	<b>27</b>	<b>30</b>	<b>NS</b>	<b>126</b>
<b>WQARF</b>	<b>1.0000</b>	<b>2</b>	<b>0</b>	<b>1</b>	<b>2</b>	<b>1</b>	<b>NS</b>	<b>6</b>
<b>SUB-TOTAL</b>		<b>50</b>	<b>110</b>	<b>122</b>	<b>103</b>	<b>32</b>	<b>0</b>	<b>417</b>



www.geo-search.com 888-396-0042

## Local Listing

Standard environmental records are displayed in **bold**.

<b>Acronym</b>	<b>Search Radius (miles)</b>	<b>TP/AP (0 - 0.02)</b>	<b>1/8 Mile (&gt; TP/AP)</b>	<b>1/4 Mile (&gt; 1/8)</b>	<b>1/2 Mile (&gt; 1/4)</b>	<b>1 Mile (&gt; 1/2)</b>	<b>&gt; 1 Mile</b>	<b>Total</b>
COTLF	0.5000	0	3	5	8	NS	NS	16
<b>SUB-TOTAL</b>		0	3	5	8	0	0	16

### **TRIBAL LISTING**

Standard environmental records are displayed in **bold**.

<b>Acronym</b>	<b>Search Radius (miles)</b>	<b>TP/AP (0 - 0.02)</b>	<b>1/8 Mile (&gt; TP/AP)</b>	<b>1/4 Mile (&gt; 1/8)</b>	<b>1/2 Mile (&gt; 1/4)</b>	<b>1 Mile (&gt; 1/2)</b>	<b>&gt; 1 Mile</b>	<b>Total</b>
<b>USTR09</b>	<b>0.2500</b>	<b>0</b>	<b>0</b>	<b>0</b>	<b>NS</b>	<b>NS</b>	<b>NS</b>	<b>0</b>
<b>LUSTR09</b>	<b>0.5000</b>	<b>0</b>	<b>0</b>	<b>0</b>	<b>0</b>	<b>NS</b>	<b>NS</b>	<b>0</b>
<b>ODINDIAN</b>	<b>0.5000</b>	<b>0</b>	<b>0</b>	<b>0</b>	<b>0</b>	<b>NS</b>	<b>NS</b>	<b>0</b>
<b>INDIANRES</b>	<b>1.0000</b>	<b>1</b>	<b>0</b>	<b>0</b>	<b>0</b>	<b>0</b>	<b>NS</b>	<b>1</b>
<b>SUB-TOTAL</b>		<b>1</b>	<b>0</b>	<b>0</b>	<b>0</b>	<b>0</b>	<b>0</b>	<b>1</b>

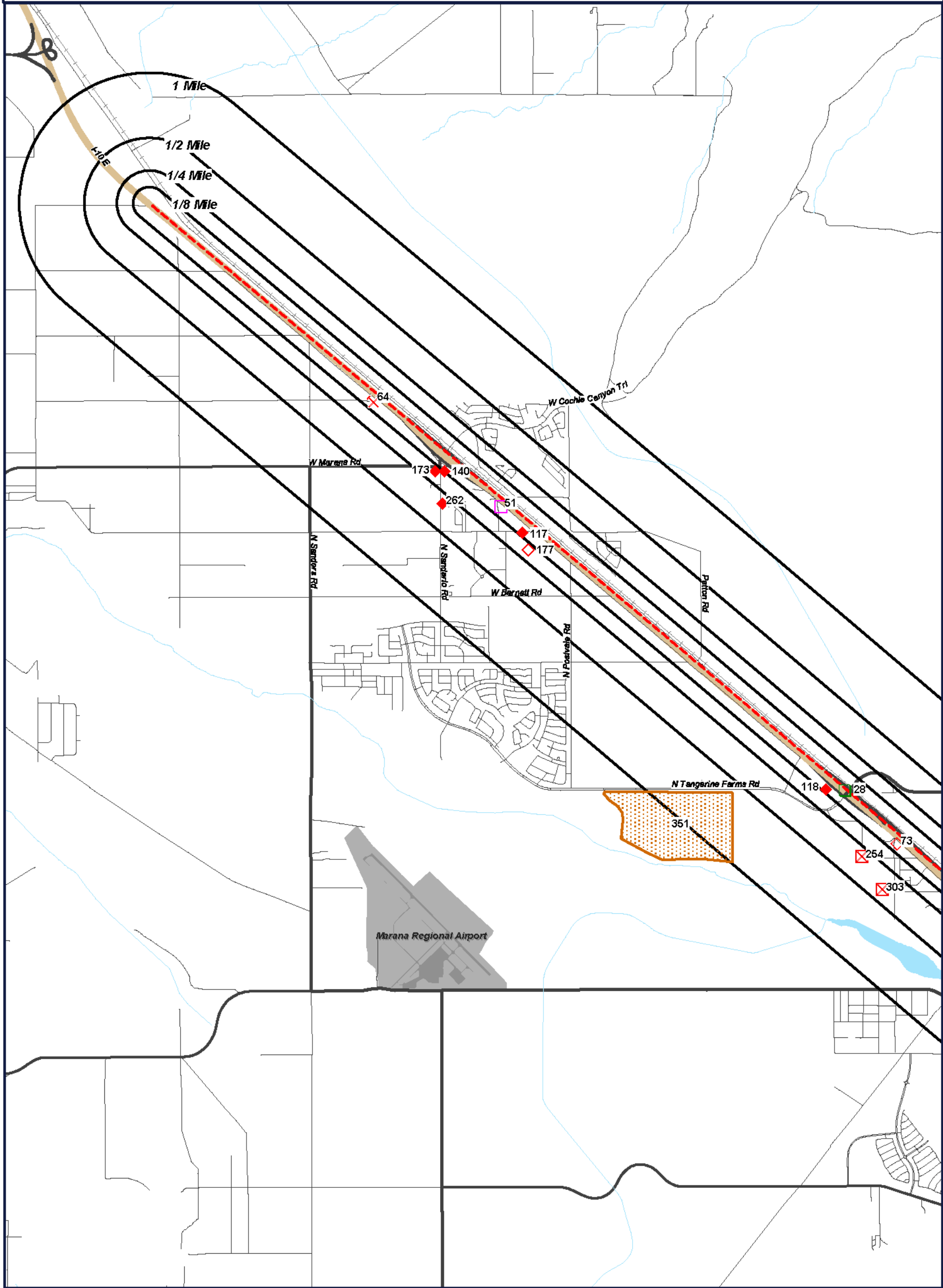
<b>TOTAL</b>		<b>115</b>	<b>194</b>	<b>181</b>	<b>165</b>	<b>32</b>	<b>0</b>	<b>687</b>
--------------	--	------------	------------	------------	------------	-----------	----------	------------

**NOTES:**

**NS = NOT SEARCHED**

**TP/AP = TARGET PROPERTY/ADJACENT PROPERTY**

RADIUS MAP



Target Property (TP)

SEMSARCH

FRSAZ

SHWS

UST

CLOSEDSWF

ASPL

WQARF

WWFAC

INDIANRES

SHWS

FRSAZ

SPILLS

UST

ICISNPDES

ERNSAZ

CLOSEDSWF

BF

LUST

RCRANGR09

RCRANGR09

MSHA

MRDS

RCRAGR09

RCRAGR09

MSHA

COTLF

SEMS

OPENLF

SEMS

CLEANERS

VRPBF

SEMSARCH

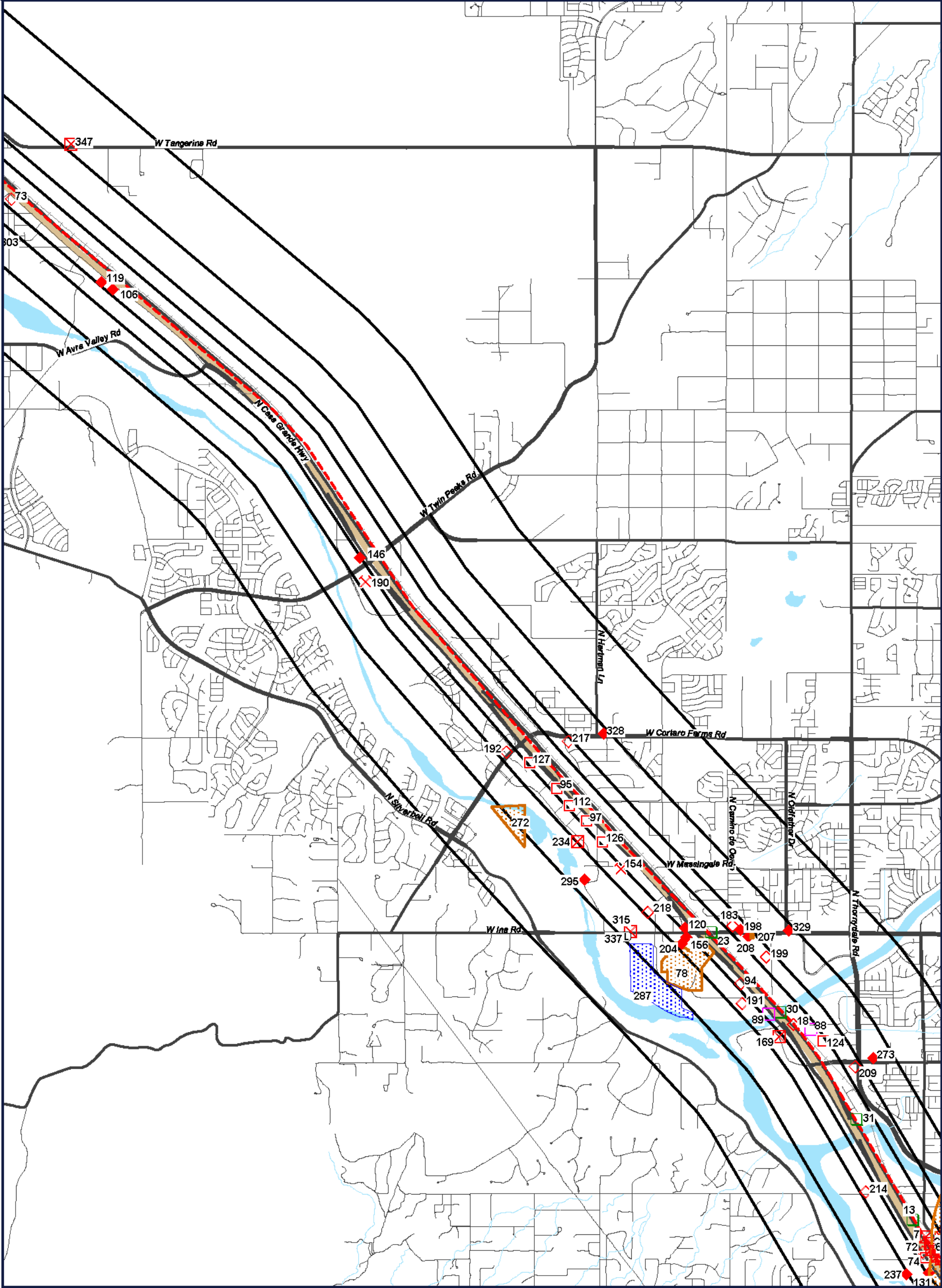
OPENLF

**I-11 Segment B  
County, Arizona**

0' 2000' 4000' 6000'

SCALE: 1" = 4000'

RADIUS MAP



Target Property (TP)

SEMSARCH

FRSAZ

SHWS

UST

CLOSEDSWF

ASPL

WQARF

VWFAC

INDIANRES

SHWS

FRSAZ

SPILLS

UST

ICISNPDES

ERNSAZ

CLOSEDSWF

BF

LUST

LUST

RCRANGR09

RCRANGR09

MSHA

MRDS

RCRAGR09

RCRAGR09

MSHA

COTLF

SEMS

OPENLF

SEMS

CLEANERS

VRPBF

SEMSARCH

OPENLF

**I-11 Segment B**

**County, Arizona**

N

W

E

S

0'

2000'

4000'

6000'

SCALE: 1" = 4000'

GeoSearch

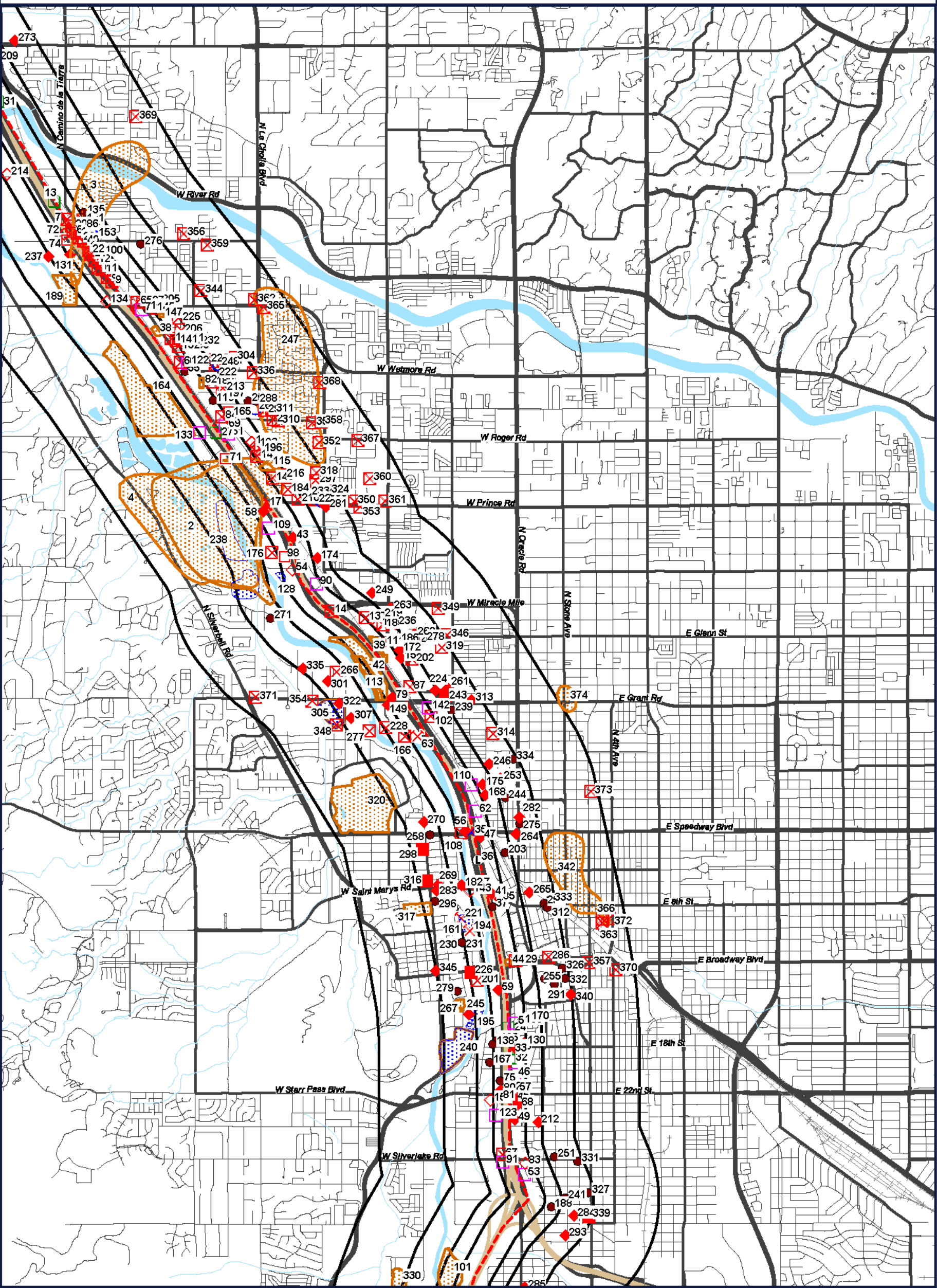
[www.geo-search.com](http://www.geo-search.com) 888-396-0042

Order# 89800 Job# 194872

D-2 of D-18



RADIUS MAP



Target Property (TP)

- SEMSARCH
- FRSAZ
- SHWS
- UST
- CLOSEDSWF
- ASPL
- WQARF
- WWFAC

- INDIANRES
- SHWS
- FRSAZ
- SPILLS
- UST
- ICISNPDES
- ERNSAZ
- CLOSEDSWF

- BF
- LUST
- LUST
- RCRANGR09
- RCRANGR09
- MSHA
- MRDS
- RCRAGR09

- RCRAGR09
- MSHA
- COTLF
- SEMS
- OPENLF
- SEMS
- CLEANERS
- VRPBF

- SEMSARCH
- OPENLF

I-11 Segment B  
County, Arizona

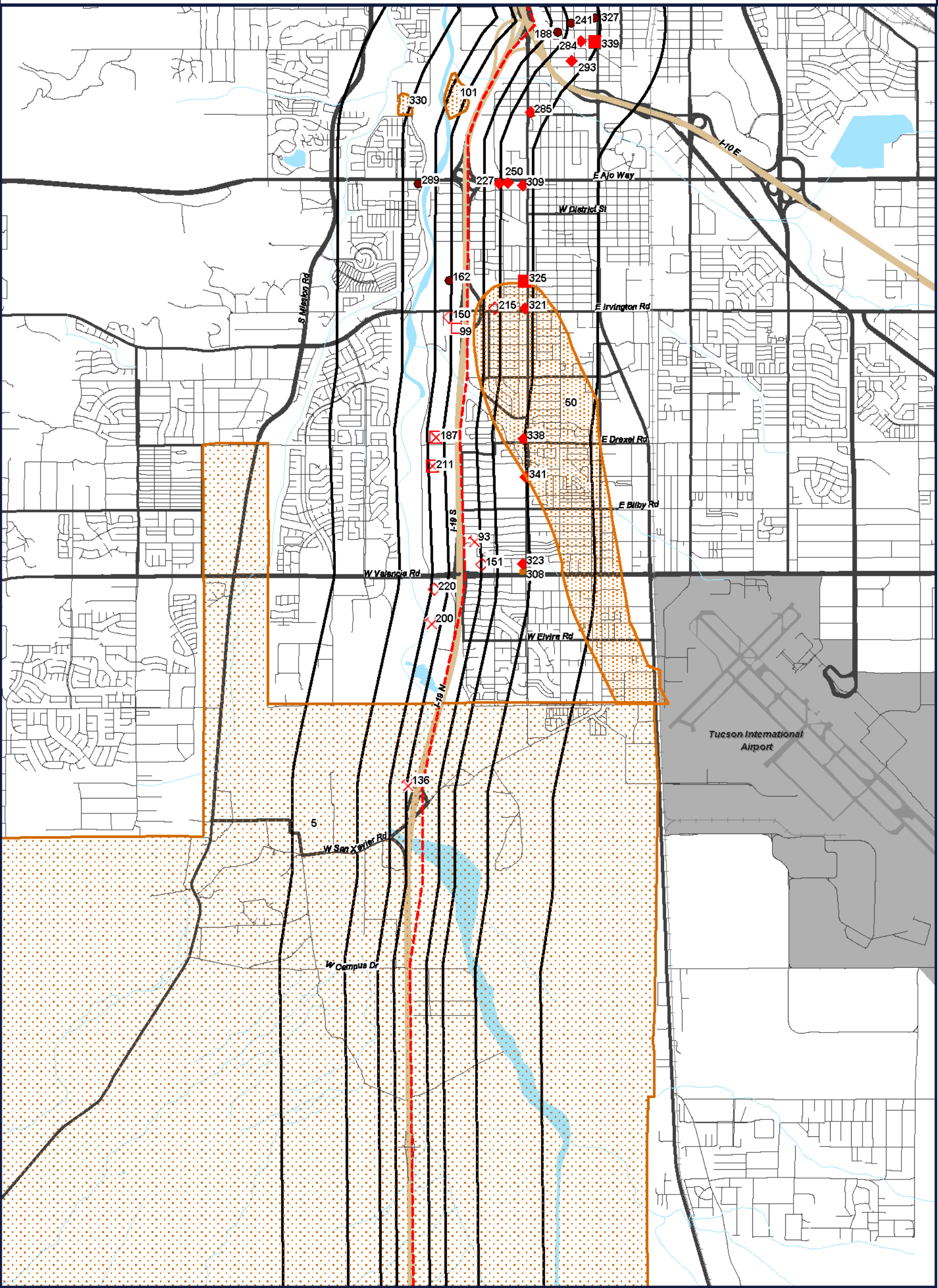


0' 2000' 4000' 6000'  
SCALE: 1" = 4000'

GeoSearch

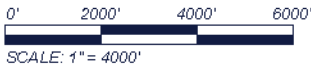
www.geo-search.com 888-396-0042

RADIUS MAP



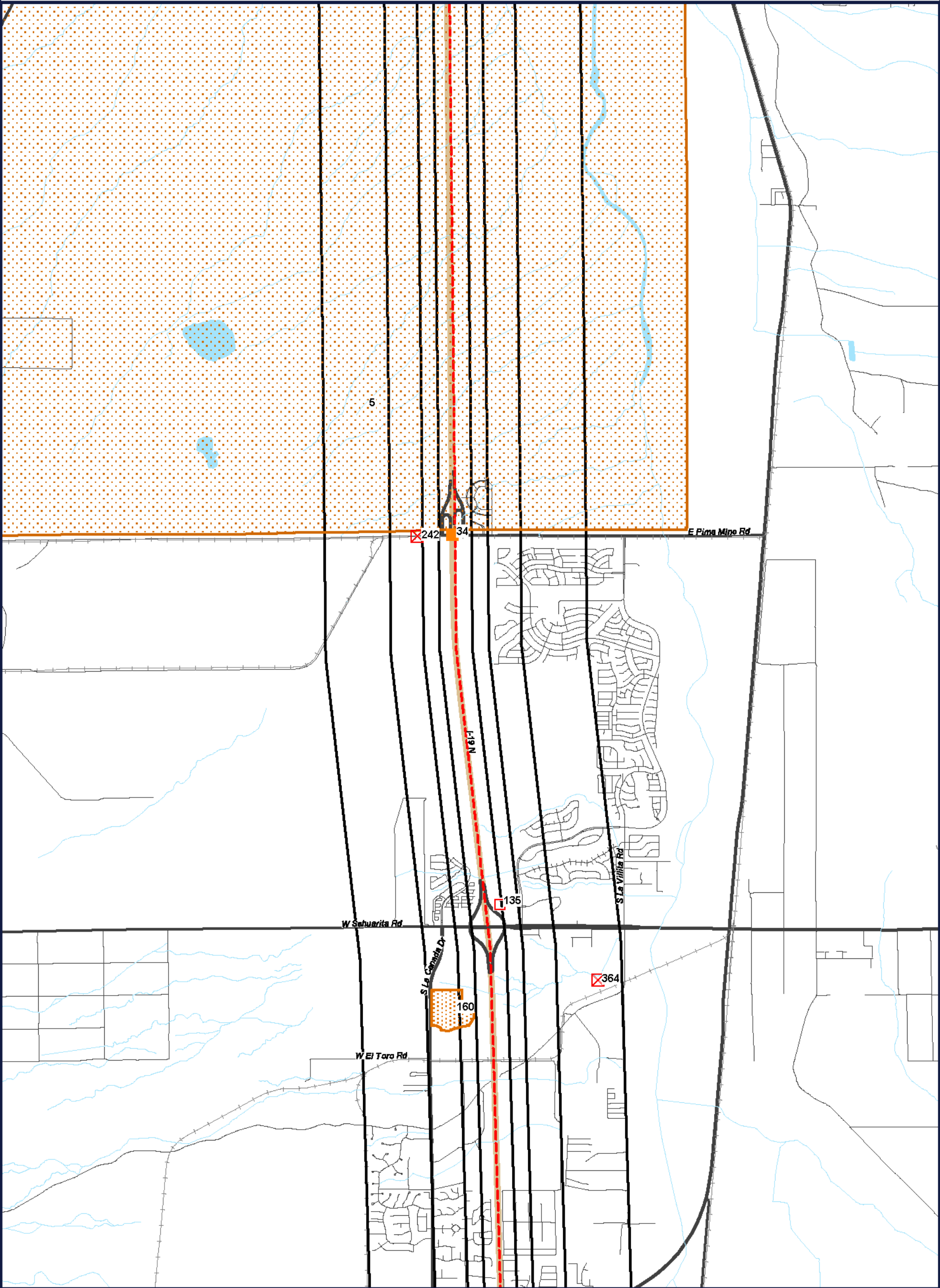
- |                      |            |           |          |          |
|----------------------|------------|-----------|----------|----------|
| Target Property (TP) | INDIANRES  | BF        | RCRAGR09 | SEMSARCH |
| SEMSARCH             | SHWS       | LUST      | MSHA     | OPENLF   |
| FRSAZ                | FRSAZ      | LUST      | COTLF    |          |
| SHWS                 | SPILLS     | RCRANGR09 | SEMS     |          |
| UST                  | UST        | RCRANGR09 | OPENLF   |          |
| CLOSED SWF           | ICISNPDES  | MSHA      | SEMS     |          |
| ASPL                 | ERNSAZ     | MRDS      | CLEANERS |          |
| WQARF                | CLOSED SWF | RCRAGR09  | VRPBF    |          |
| WWFAC                |            |           |          |          |

I-11 Segment B  
County, Arizona





RADIUS MAP



- |                      |           |           |          |          |
|----------------------|-----------|-----------|----------|----------|
| Target Property (TP) | INDIANRES | BF        | RCRAGR09 | SEMSARCH |
| SEMSARCH             | SHWS      | LUST      | MSHA     | OPENLF   |
| FRSAZ                | FRSAZ     | LUST      | COTLF    |          |
| SHWS                 | SPILLS    | RCRANGR09 | SEMS     |          |
| UST                  | UST       | RCRANGR09 | OPENLF   |          |
| CLOSEDWF             | ICISNPDES | MSHA      | SEMS     |          |
| ASPL                 | ERNSAZ    | MRDS      | CLEANERS |          |
| WQARF                | CLOSEDWF  | RCRAGR09  | VRPBF    |          |
| WWFAC                |           |           |          |          |

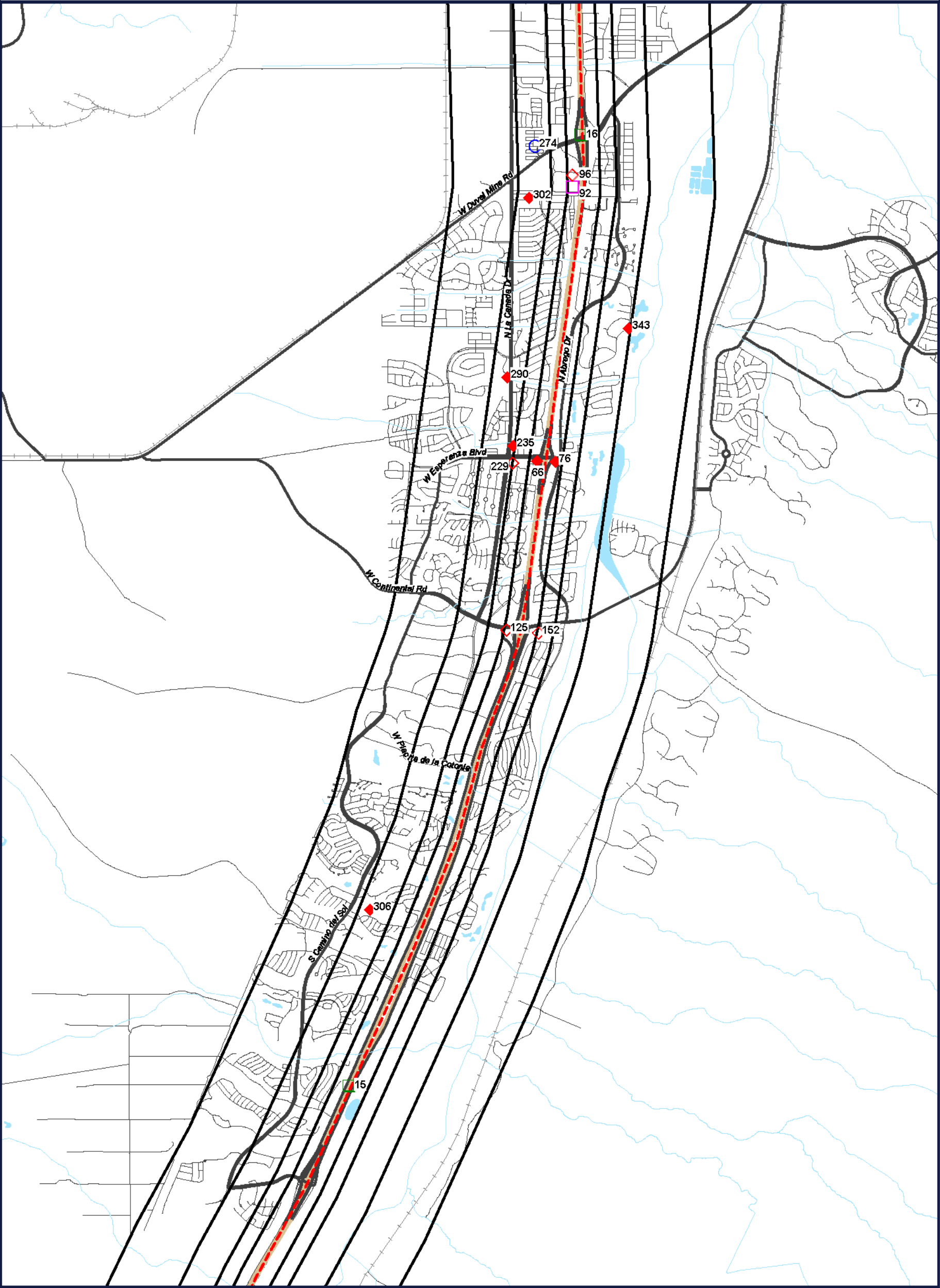
I-11 Segment B  
County, Arizona



0' 2000' 4000' 6000'  
SCALE: 1" = 4000'



RADIUS MAP



Target Property (TP)

- SEMSARCH
- FRSAZ
- SHWS
- UST
- CLOSEDSWF
- ASPL
- WQARF
- WWFAC

- INDIANRES
- SHWS
- FRSAZ
- SPILLS
- UST
- ICISNPDES
- ERNSAZ
- CLOSEDSWF

- BF
- LUST
- LUST
- RCRANGR09
- RCRANGR09
- MSHA
- MRDS
- RCRAGR09

- RCRAGR09
- MSHA
- COTLF
- SEMS
- OPENLF
- SEMS
- CLEANERS
- VRPBF

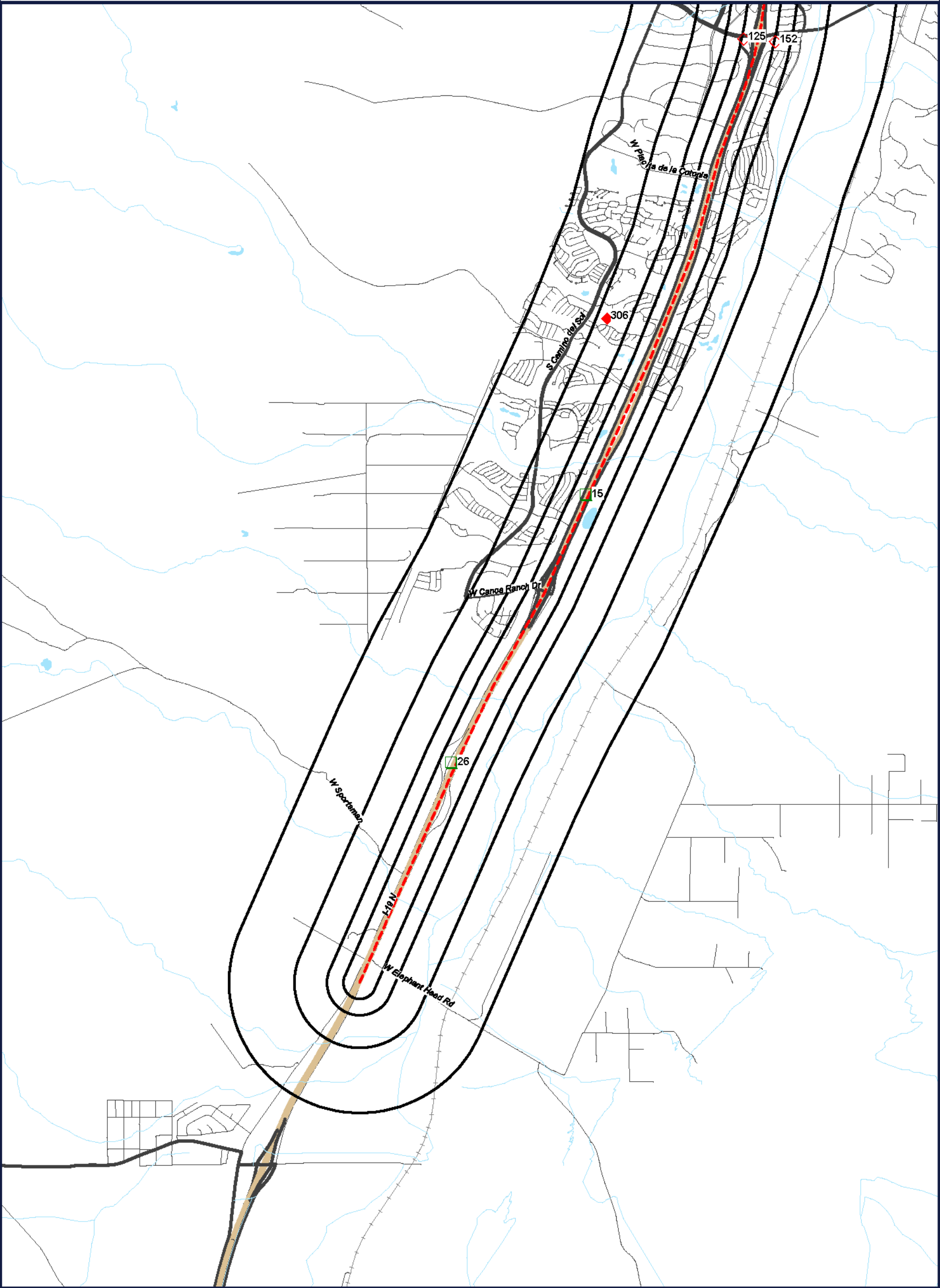
- SEMSARCH
- OPENLF

I-11 Segment B  
County, Arizona



0' 2000' 4000' 6000'  
SCALE: 1" = 4000'

RADIUS MAP



Target Property (TP)

- SEMSARCH
- FRSAZ
- SHWS
- UST
- CLOSEDSWF
- ASPL
- WQARF
- WWFAC

- INDIANRES
- SHWS
- FRSAZ
- SPILLS
- UST
- ICISNPDES
- ERNSAZ
- CLOSEDSWF

- BF
- LUST
- LUST
- RCRANGR09
- RCRANGR09
- MSHA
- MRDS
- RCRAGR09

- RCRAGR09
- MSHA
- COTLF
- SEMS
- OPENLF
- SEMS
- CLEANERS
- VRPBF

- SEMSARCH
- OPENLF

I-11 Segment B  
County, Arizona



0' 2000' 4000' 6000'  
SCALE: 1" = 4000'

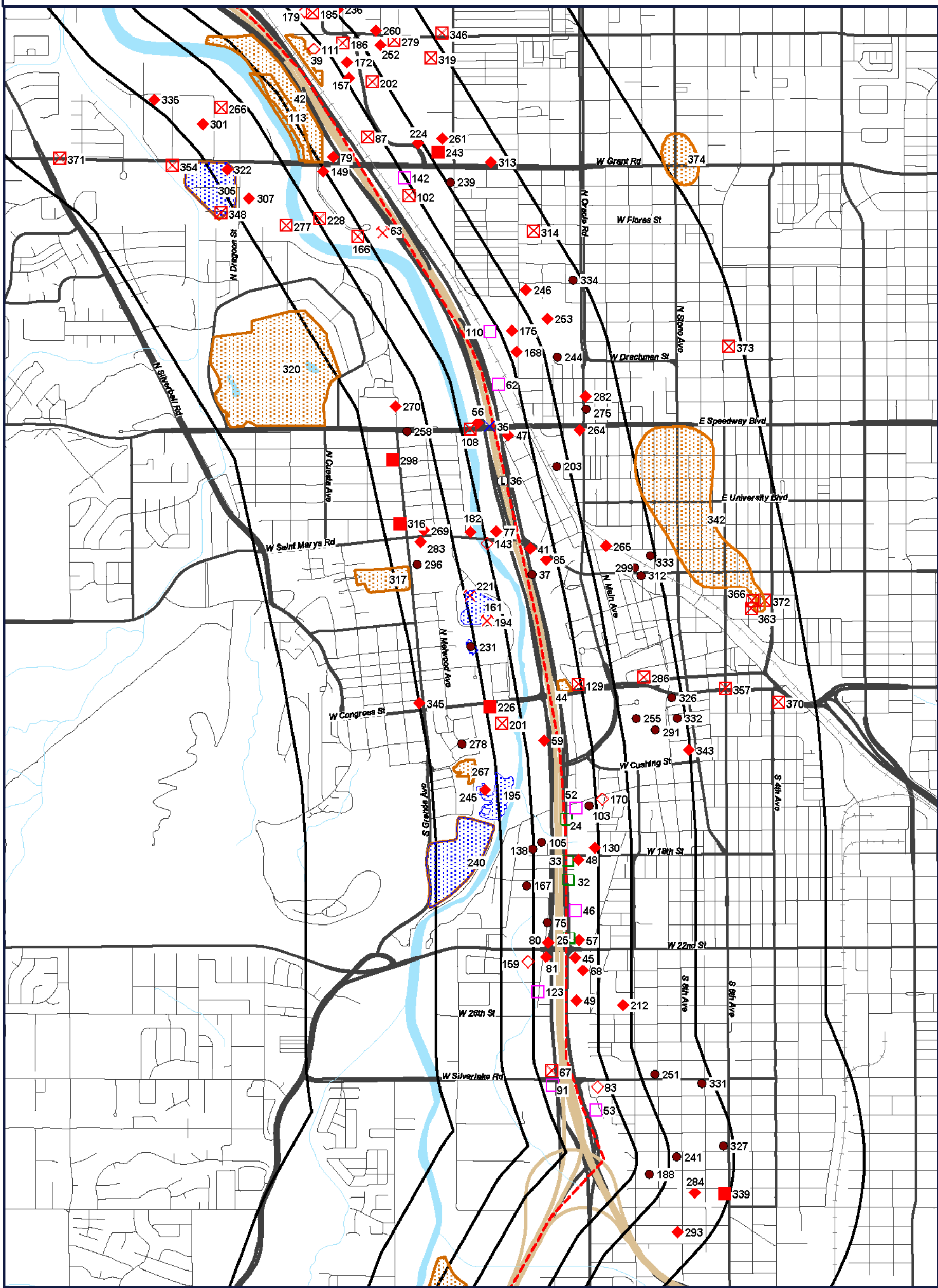
GeoSearch

www.geo-search.com 888-396-0042

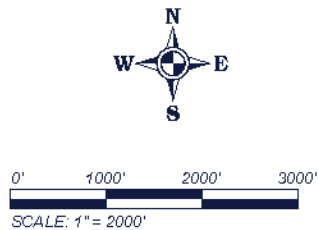
**RADIUS MAP**



RADIUS MAP



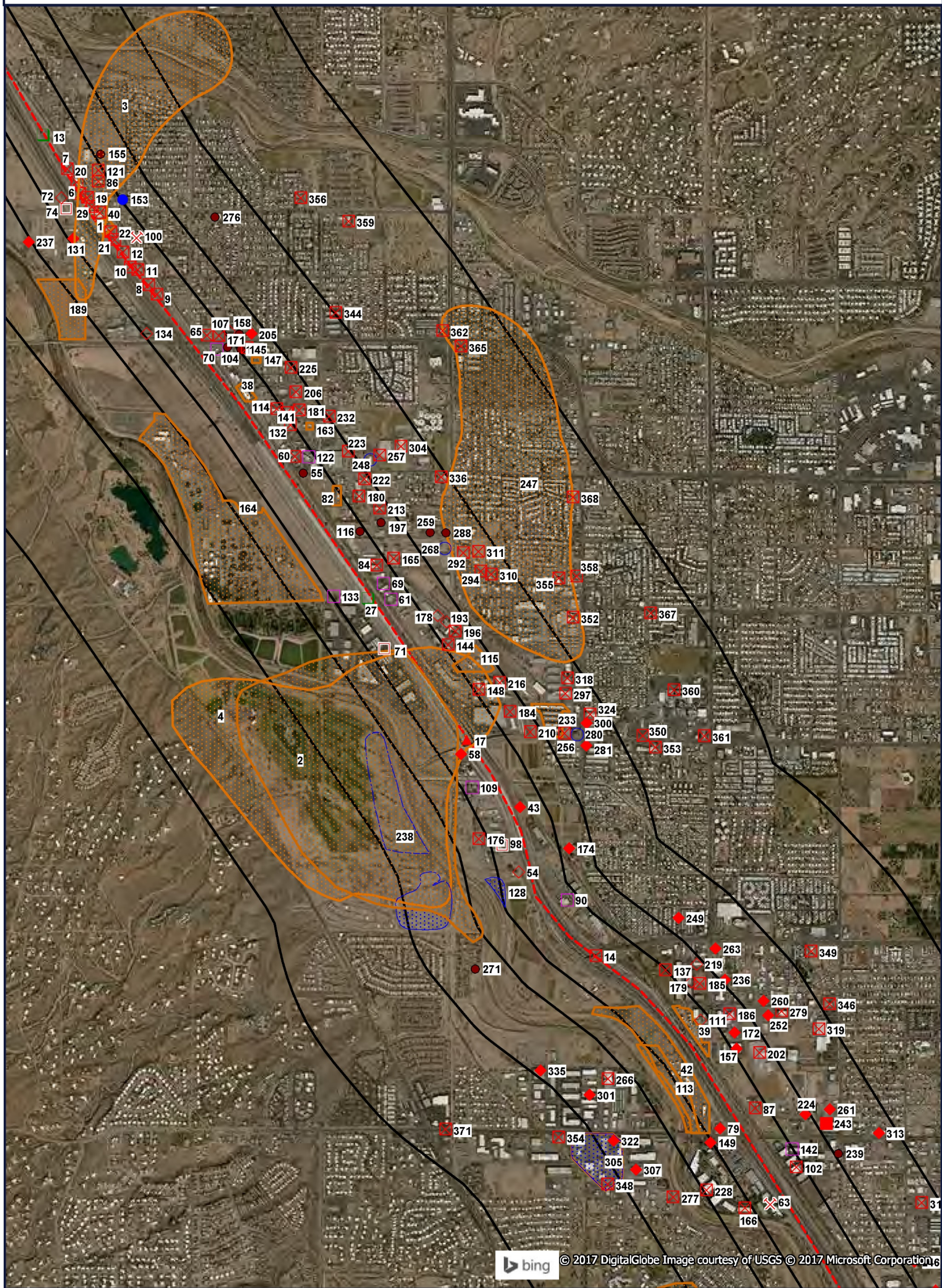
- |                      |            |            |          |          |          |
|----------------------|------------|------------|----------|----------|----------|
| Target Property (TP) | SEMSARCH   | INDIANRES  | BF       | RCRAGR09 | SEMSARCH |
| FRSZ                 | SHVS       | SHVS       | LUST     | MSHA     | OPENLF   |
| SHVS                 | FRSZ       | FRSZ       | LUST     | COTLF    |          |
| UST                  | SPILLS     | SPILLS     | RCRAGR09 | SEMS     |          |
| CLOSED SWF           | UST        | UST        | RCRAGR09 | OPENLF   |          |
| ASPL                 | ICISNPDES  | ICISNPDES  | MSHA     | SEMS     |          |
| WQARF                | ERNSAZ     | ERNSAZ     | MRDS     | CLEANERS |          |
| WWFAC                | CLOSED SWF | CLOSED SWF | RCRAGR09 | VRPBF    |          |



I-11 Segment B  
County, Arizona



ORTHOPHOTO MAP



Target Property (TP)

- SEMSARCH
- FRSAZ
- SHWS
- UST
- CLOSEDSWF
- ASPL
- WQARF
- WWFAC

- INDIANRES
- SHWS
- FRSAZ
- SPILLS
- UST
- ICISNPDES
- ERNSAZ
- CLOSEDSWF

- BF
- LUST
- LUST
- RCRANGR09
- RCRANGR09
- MSHA
- MRDS
- RCRAGR09

- RCRAGR09
- MSHA
- COTLF
- SEMS
- OPENLF
- SEMS
- CLEANERS
- VRPBF

- SEMSARCH
- OPENLF

Quadrangle(s): Amado, Ruelas Canyon, Sahuarita, Tucson, Tucson North, Tucson Sw, Green Valley, Marana, West Of Marana, Esperanza Mill, Jaynes I-11 Segment B County, Arizona



0' 1000' 2000' 3000'  
SCALE: 1" = 2000'

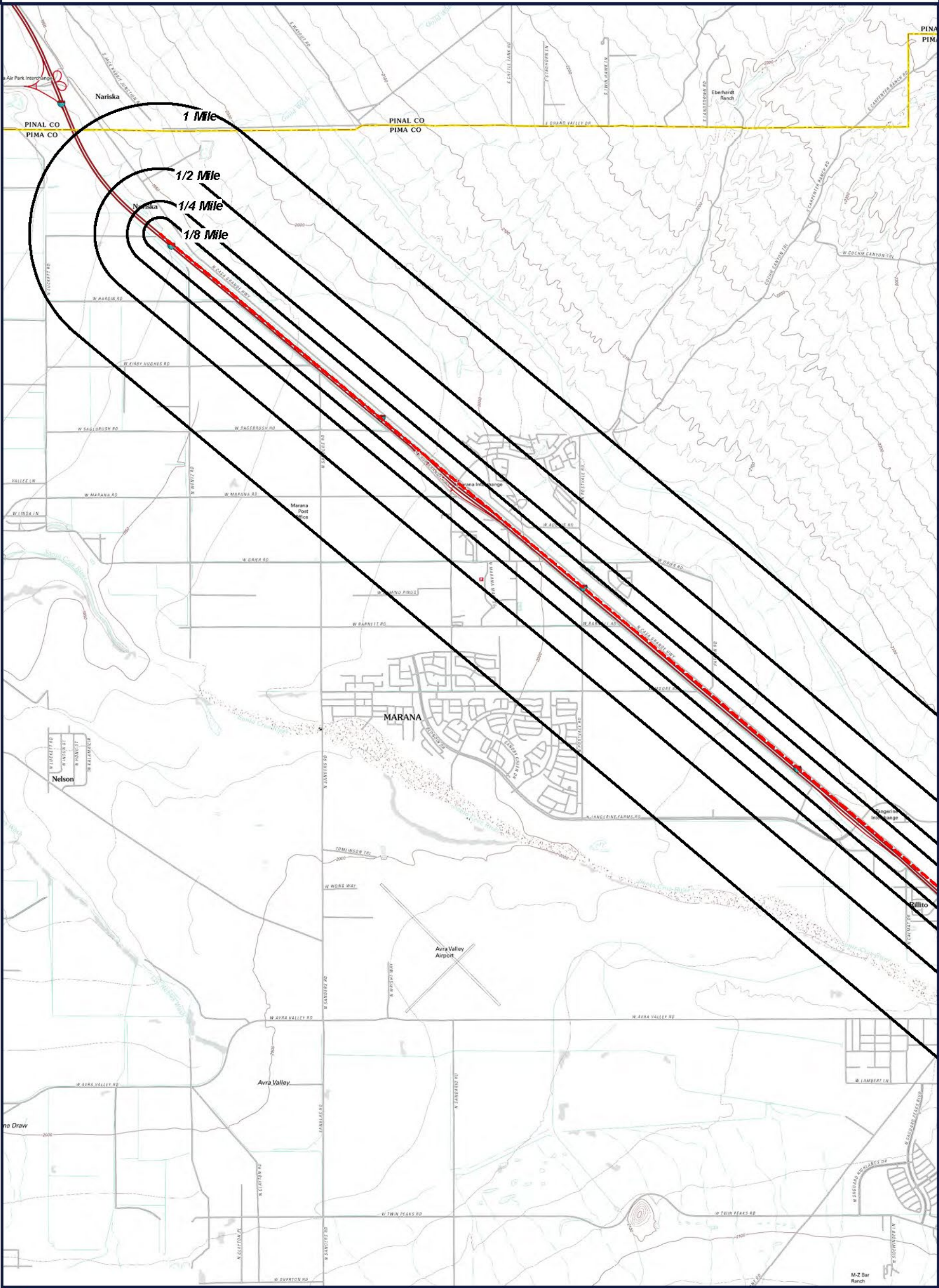


This is an orthophoto map of a residential area, likely in a suburban or urban setting. The map is overlaid with numerous numbered points, many of which are red diamonds. These points are distributed across the map, with some clusters and others more isolated. Several regions are highlighted with orange outlines and a stippled pattern, including areas labeled 320, 374, 342, 330, and 101. A red dashed line runs diagonally across the map, possibly indicating a boundary or a specific feature. The map is labeled 'ORTHOPHOTO MAP' at the top. The bottom right corner contains a Bing logo and copyright information: '© 2017 DigitalGlobe Image courtesy of USGS © 2017 Microsoft Corporation'.

- 
- A north arrow pointing upwards, labeled with N, S, E, and W. Below it is a graphic scale bar with markings at 0', 1000', 2000', and 3000'. Below the scale bar, the text reads: SCALE: 1" = 2000'.



TOPOGRAPHIC MAP



Target Property (TP)

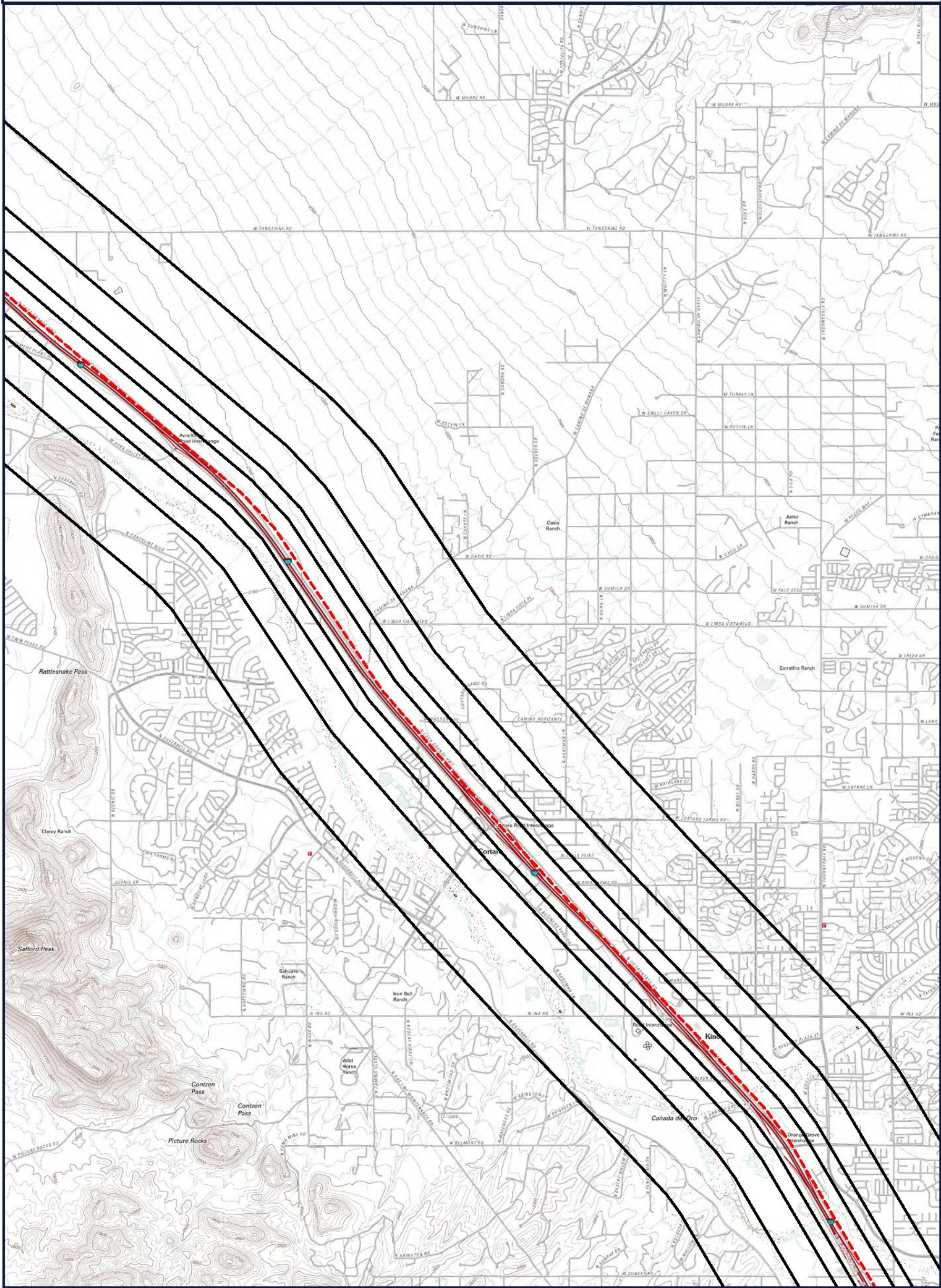
Quadrangle(s): Amado, Ruelas  
Canyon, Sahuarita, Tucson,  
Tucson North, Tucson Sw, Green  
Valley, Marana, West Of  
Marana, Esperanza Mill, Jaynes  
Source: USGS, 05/17/2012  
I-11 Segment B  
County, Arizona



0' 2000' 4000' 6000'  
SCALE: 1" = 4000'



TOPOGRAPHIC MAP



Target Property (TP)

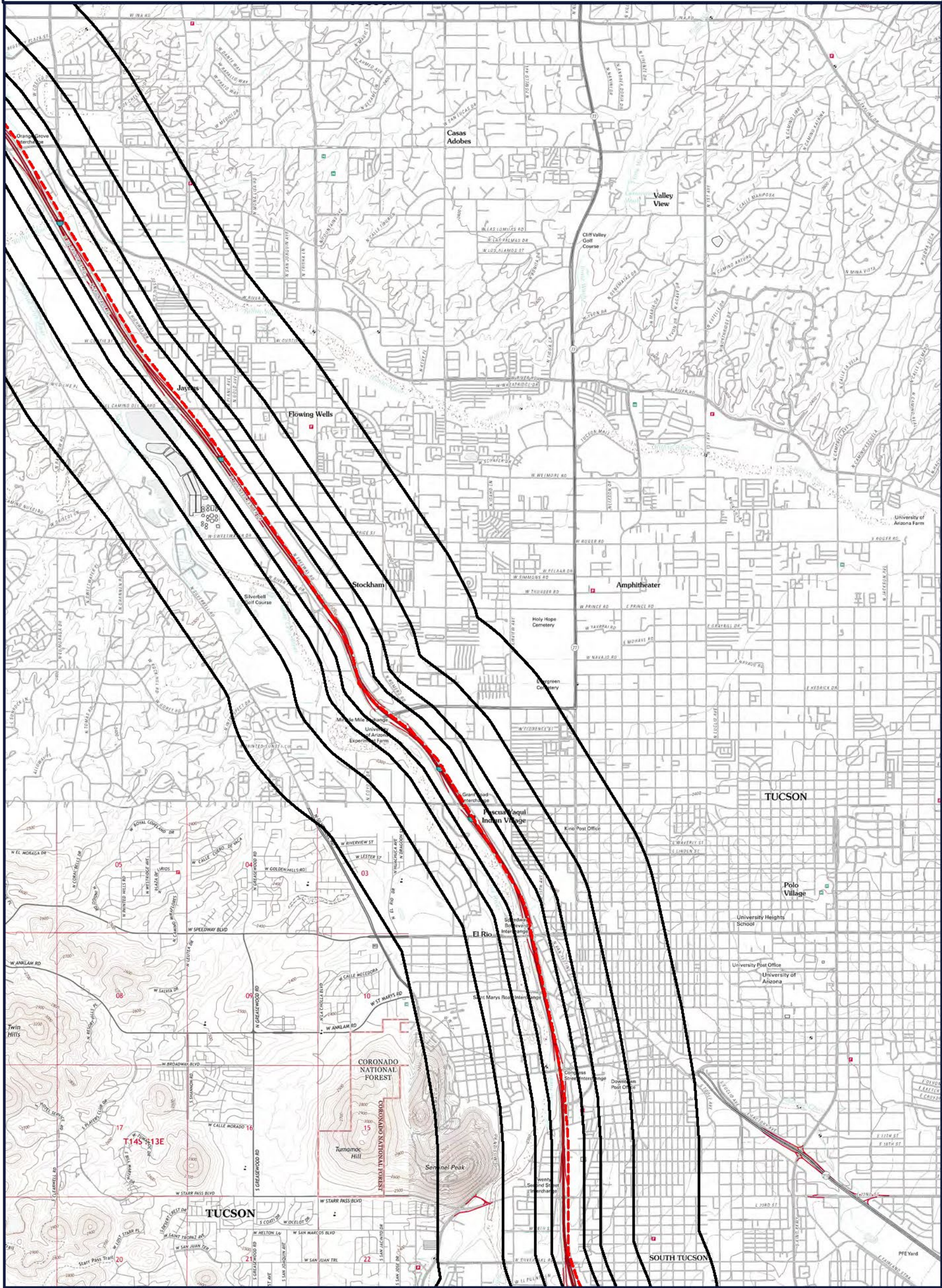
Quadrangle(s): Amado, Ruelas  
Canyon, Sahuarita, Tucson,  
Tucson North, Tucson Sw, Green  
Valley, Marana, West Of  
Marana, Esperanza Mill, Jaynes  
Source: USGS, 05/17/2012  
I-11 Segment B  
County, Arizona



0' 2000' 4000' 6000'  
SCALE: 1" = 4000'



TOPOGRAPHIC MAP



Target Property (TP)

Quadrangle(s): Amado, Ruelas  
Canyon, Sahuarita, Tucson,  
Tucson North, Tucson Sw, Green  
Valley, Marana, West Of  
Marana, Esperanza Mill, Jaynes  
Source: USGS, 05/17/2012  
I-11 Segment B  
County, Arizona



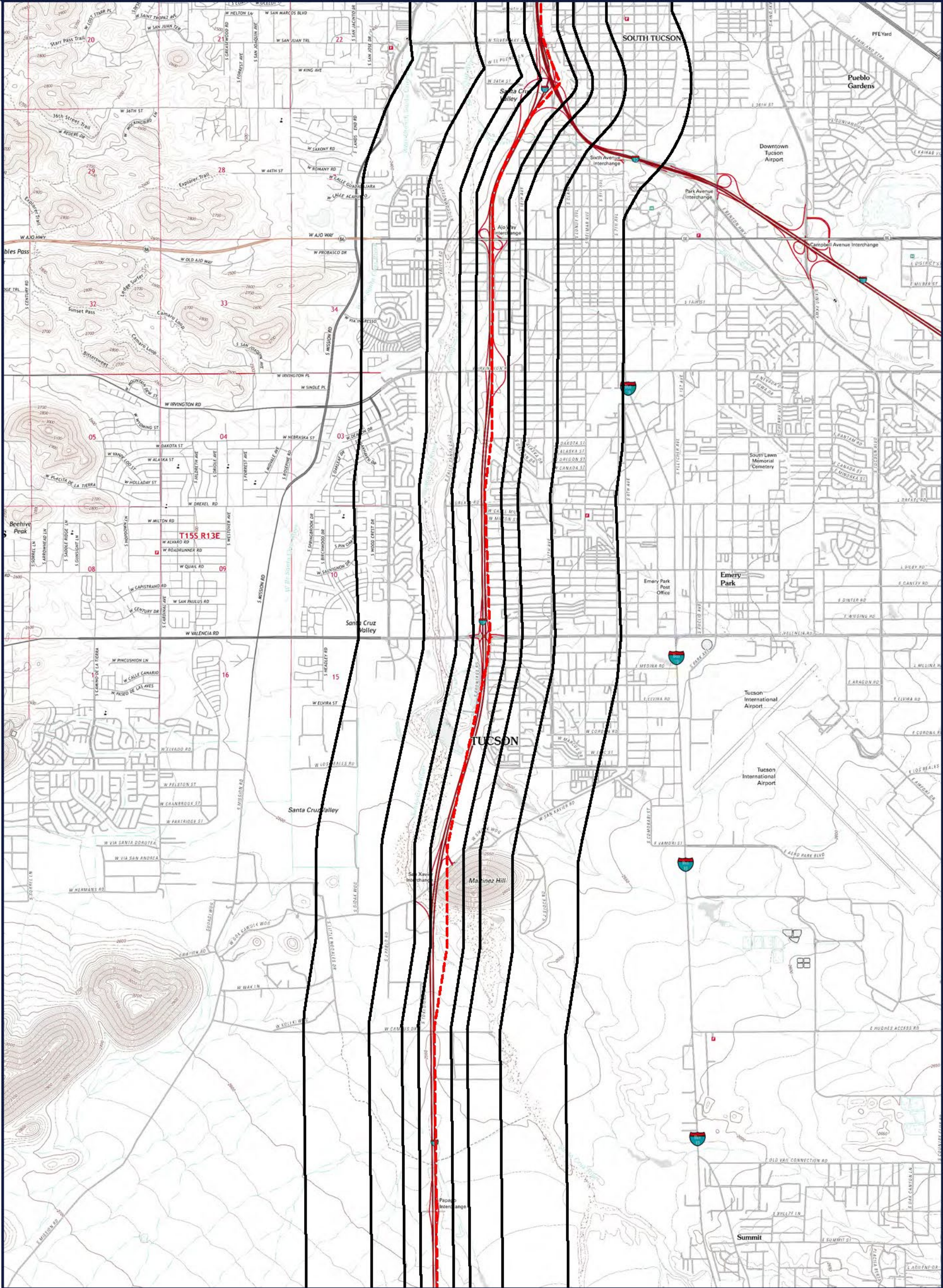
0' 2000' 4000' 6000'  
SCALE: 1" = 4000'

GeoSearch

www.geo-search.com 888-396-0042



TOPOGRAPHIC MAP



Target Property (TP)

Quadrangle(s): Amado, Ruelas  
Canyon, Sahuarita, Tucson,  
Tucson North, Tucson Sw, Green  
Valley, Marana, West Of  
Marana, Esperanza Mill, Jaynes  
Source: USGS, 05/17/2012  
I-11 Segment B  
County, Arizona



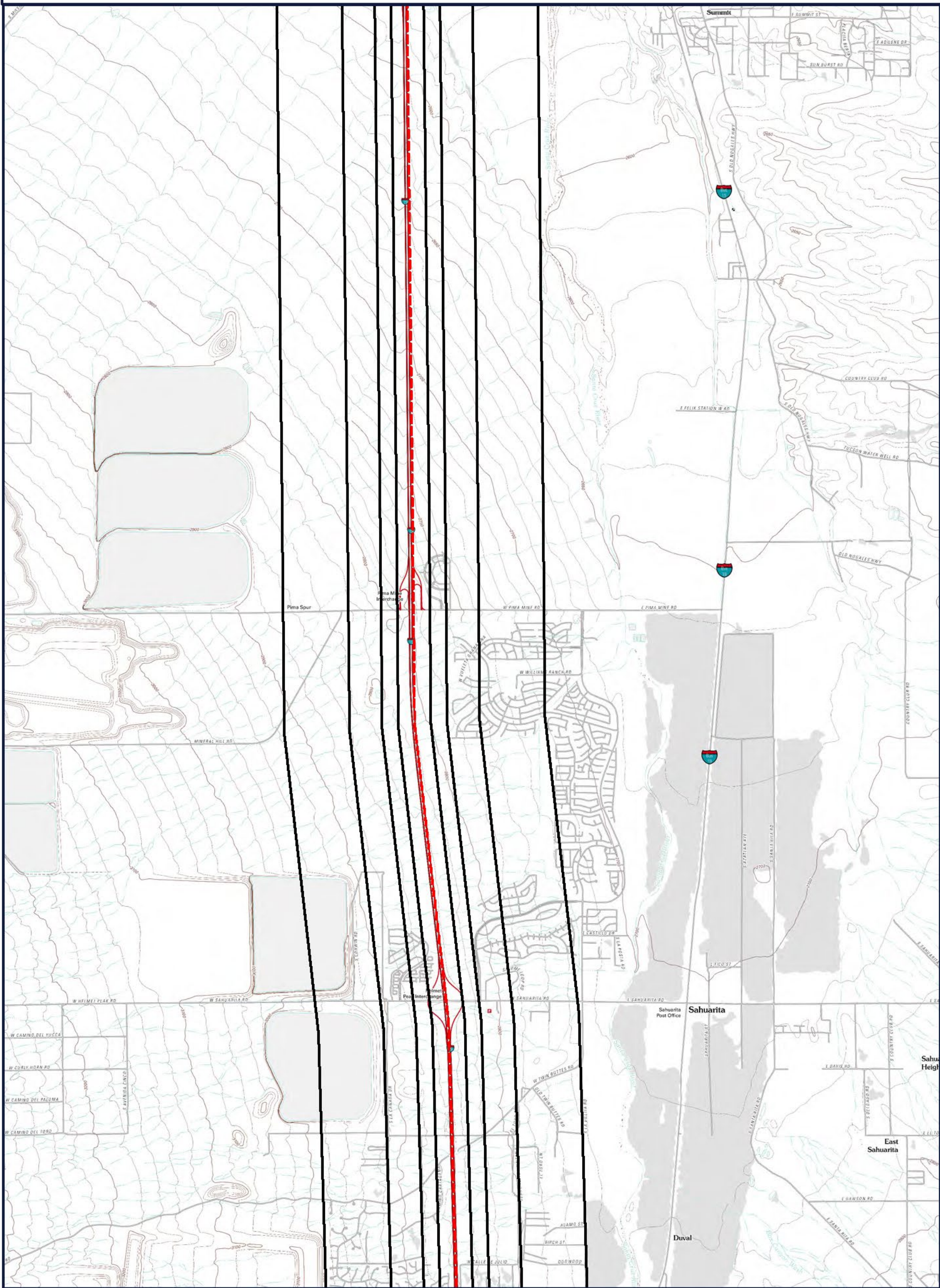
0' 2000' 4000' 6000'  
SCALE: 1" = 4000'

GeoSearch

www.geo-search.com 888-396-0042



TOPOGRAPHIC MAP



Target Property (TP)

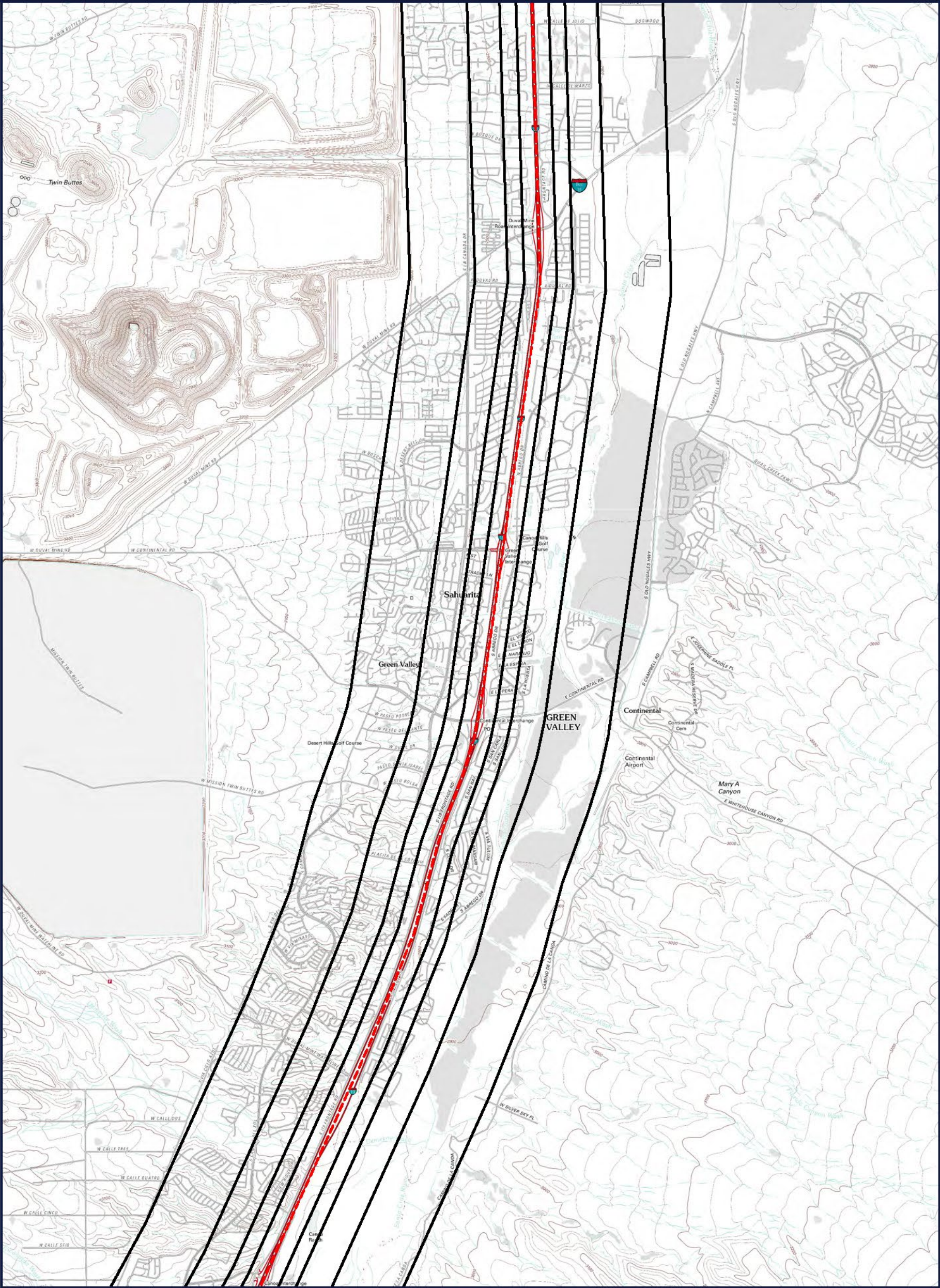
Quadrangle(s): Amado, Ruelas  
Canyon, Sahuarita, Tucson,  
Tucson North, Tucson Sw, Green  
Valley, Marana, West Of  
Marana, Esperanza Mill, Jaynes  
Source: USGS, 05/17/2012  
I-11 Segment B  
County, Arizona



0' 2000' 4000' 6000'  
SCALE: 1" = 4000'



TOPOGRAPHIC MAP



Target Property (TP)

Quadrangle(s): Amado, Ruelas  
Canyon, Sahuarita, Tucson,  
Tucson North, Tucson Sw, Green  
Valley, Marana, West Of  
Marana, Esperanza Mill, Jaynes  
Source: USGS, 05/17/2012  
I-11 Segment B  
County, Arizona



0' 2000' 4000' 6000'  
SCALE: 1" = 4000'



[illegible]

D-18 of D-18



**Distance from Property: 0.001 mi. (5 ft.) N**

**FACILITY INFORMATION**

EPA ID#: **AZD983479916**

SITE ID#: **0904672**

NAME: **NORTHWEST AUTO REPAIR**

ADDRESS: 5140 NORTH CASA GRANDE HWY #A

TUCSON, AZ 85743

COUNTY: **PIMA**

FEDERAL FACILITY: **NOT A FEDERAL FACILITY**

NPL: **NOT ON THE NPL**

NON NPL STATUS: **NFRAP-SITE DOES NOT QUALIFY FOR THE NPL BASED ON EXISTING INFORMATION**

Below information was gathered from the prior NFRAP update completed in 10/2013 update:

ACTION	START DATE	COMPLETION DATE	RESPONSIBILI
<b>DS - DISCOVERY</b>	<b>NOT REPORTED</b>	<b>11/1/1992</b>	<b>STATE (FUND)</b>
<b>PA - PRELIMINARY ASSESSMENT</b>	<b>NOT REPORTED</b>	<b>3/30/1994</b>	<b>STATE (FUND)</b>
<b>VS - ARCHIVE SITE</b>	<b>NOT REPORTED</b>	<b>3/30/1994</b>	<b>EPA IN- HOUSE</b>

**ACTION DESCRIPTIONS**

DS - (DISCOVERY) - THE PROCESS BY WHICH A POTENTIAL HAZARDOUS WASTE SITE IS BROUGHT TO THE ATTENTION OF THE EPA. THE PROCESS CAN OCCUR THROUGH THE USE OF SEVERAL MECHANISMS SUCH AS A PHONE CALL OR REFERRAL BY ANOTHER GOVERNMENT AGENCY.

PA - (PRELIMINARY ASSESSMENT) - COLLECTION OF DIVERSE EXISTING INFORMATION ABOUT THE SOURCE AND NATURE OF THE SITE HAZARD. IT IS EPA POLICY TO COMPLETE THE PRELIMINARY ASSESSMENT WITHIN ONE YEAR OF SITE DISCOVERY.

VS - (ARCHIVE SITE) - THE DECISION IS MADE THAT NO FURTHER ACTIVITY IS PLANNED AT THE SITE.

[Back to Report Summary](#)

EPA ID#: **AZD983479866**

SITE ID#: **0904667**

NAME: ARIZONA TRUCK SERVICE/D&D GARAGE

ADDRESS: 5140 & 5150 NORTH CASA GRANDE

HWY TUCSON, AZ 85743

COUNTY: **PIMA**

FEDERAL FACILITY: **NOT A FEDERAL FACILITY**

NPL: **NOT ON THE NPL**

NON NPL STATUS: **NFRAP-SITE DOES NOT QUALIFY FOR THE NPL BASED ON EXISTING INFORMATION**

Below information was gathered from the prior NFRAP update completed in 10/2013 update:

ACTION	START DATE	COMPLETION DATE	RESPONSIBILITY
<b>DS - DISCOVERY</b>	<b>NOT REPORTED</b>	<b>11/1/1992</b>	<b>STATE (FUND)</b>
<b>PA - PRELIMINARY ASSESSMENT</b>	<b>NOT REPORTED</b>	<b>3/30/1994</b>	<b>STATE (FUND)</b>
<b>SI - SITE INSPECTION</b>	<b>NOT REPORTED</b>	<b>3/30/1994</b>	<b>STATE (FUND)</b>
<b>VS - ARCHIVE SITE</b>	<b>NOT REPORTED</b>	<b>3/30/1994</b>	<b>EPA IN-HOUSE</b>

ACTION DESCRIPTIONS

DS - (DISCOVERY) - THE PROCESS BY WHICH A POTENTIAL HAZARDOUS WASTE SITE IS BROUGHT TO THE ATTENTION OF THE EPA. THE PROCESS CAN OCCUR THROUGH THE USE OF SEVERAL MECHANISMS SUCH AS A PHONE CALL OR REFERRAL BY ANOTHER GOVERNMENT AGENCY.

PA - (PRELIMINARY ASSESSMENT) - COLLECTION OF DIVERSE EXISTING INFORMATION ABOUT THE SOURCE AND NATURE OF THE SITE HAZARD. IT IS EPA POLICY TO COMPLETE THE PRELIMINARY ASSESSMENT WITHIN ONE YEAR OF SITE DISCOVERY.

SI - (SITE INSPECTION) - THE PROCESS OF COLLECTING SITE DATA AND SAMPLES TO CHARACTERIZE THE SEVERITY OF THE HAZARD FOR THE HAZARD RANKING SCORE AND/OR ENFORCEMENT SUPPORT.

VS - (ARCHIVE SITE) - THE DECISION IS MADE THAT NO FURTHER ACTIVITY IS PLANNED AT THE SITE.

[Back to Report Summary](#)



www.geo-search.com 888-396-0042

REGISTRY ID: **110039270286**

NAME: **ARIZONA TRUCK SERVICE**

LOCATION ADDRESS: **5140 N CASA GRANDE HWY**  
**TUCSON, AZ 85743-9616**

COUNTY: **PIMA**

EPA REGION: **09**

FEDERAL FACILITY: **NOT REPORTED**

TRIBAL LAND: **NOT REPORTED**

ALTERNATIVE NAME/S:

ARIZONA TRUCK SERVICE

PROGRAM/S LISTED FOR THIS FACILITY

AZURITE - ARIZON UNIFIED REPOSITORY FOR INFORMATIONAL TRACKING OF THE ENVIRONMENT

STANDARD INDUSTRIAL CLASSIFICATION/S (SIC)

NO SIC DATA REPORTED

NORTH AMERICAN INDUSTRY CLASSIFICATION/S (NAICS)

NO NAICS DATA REPORTED

[Back to Report Summary](#)



www.geo-search.com 888-396-0042

[MAP ID# 1](#)

Distance from Property: 0.001 mi. (5 ft.) N

**FACILITY INFORMATION**

REGISTRY ID: **110039236644**

NAME: **911 COLLISION CENTER**

LOCATION ADDRESS: **5150 N CASA GRANDE HWY**  
**TUCSON, AZ 85743-9616**

COUNTY: **PIMA**

EPA REGION: **09**

FEDERAL FACILITY: **NOT REPORTED**

TRIBAL LAND: **NOT REPORTED**

ALTERNATIVE NAME/S:

ALL AUTO DIAGNOSTIC

911 COLLISION CENTER

PROGRAM/S LISTED FOR THIS FACILITY

AZURITE - ARIZON UNIFIED REPOSITORY FOR INFORMATIONAL TRACKING OF THE ENVIRONMENT

STANDARD INDUSTRIAL CLASSIFICATION/S (SIC)

NO SIC DATA REPORTED

NORTH AMERICAN INDUSTRY CLASSIFICATION/S (NAICS)

NO NAICS DATA REPORTED

[Back to Report Summary](#)



www.geo-search.com 888-396-0042

[MAP ID# 1](#)

**Distance from Property: 0.001 mi. (5 ft.) N**

**FACILITY INFORMATION**

REGISTRY ID: **110039342529**

NAME: **SRL TRANSPORTATION**

LOCATION ADDRESS: **5160 N CASA GRANDE HWY**  
**TUCSON, AZ 85743-9616**

COUNTY: **PIMA**

EPA REGION: **09**

FEDERAL FACILITY: **NOT REPORTED**

TRIBAL LAND: **NOT REPORTED**

ALTERNATIVE NAME/S:

SRL TRANSPORTATION

PROGRAM/S LISTED FOR THIS FACILITY

AZURITE - ARIZON UNIFIED REPOSITORY FOR INFORMATIONAL TRACKING OF THE ENVIRONMENT

STANDARD INDUSTRIAL CLASSIFICATION/S (SIC)

NO SIC DATA REPORTED

NORTH AMERICAN INDUSTRY CLASSIFICATION/S (NAICS)

NO NAICS DATA REPORTED

[Back to Report Summary](#)



www.geo-search.com 888-396-0042

**MAP ID# 1**

**Distance from Property: 0.001 mi. (5 ft.) N**

**FACILITY INFORMATION**

GEOSEARCH ID: **1147ACID**

EPA ID: **AZD983480138**

ACIDS ID: **1147**

NAME: **ALL AUTO DIAGNOSTIC**

ADDRESS: **5150 N. CESA GRANDE HW**  
**TUCSON, AZ 85743**

WATER QUALITY ASSURANCE REVOLVONG FUND: **NOT REPORTED**

FILE LOCATION:

THE PA/SI FOR THESE SITES HAVE BEEN COMPLETED AND ARE AVAILABLE FOR REVIEW. APPOINTMENTS TO REVIEW FILES LOCATED WITHIN THIS PROGRAM MAY BE MADE THROUGH THE PREREMEDIAL UNIT SECRETARY. TELEPHONE: (602) 2074227.

[Back to Report Summary](#)



www.geo-search.com 888-396-0042



[MAP ID# 1](#)

**Distance from Property: 0.001 mi. (5 ft.) N**

**FACILITY INFORMATION**

GEOSEARCH ID: 1142ACID

EPA ID: **AZD983479866**

ACIDS ID: **1142**

NAME: ARIZONA TRUCK SERVICE/D&D GARAGE

ADDRESS: 5140 & 5150 NORTH CASA GRANDE

HIGHWAY TUCSON, AZ 85743

WATER QUALITY ASSURANCE REVOLVONG FUND: **NOT REPORTED**

FILE LOCATION:

THE PA/SI FOR THESE SITES HAVE BEEN COMPLETED AND ARE AVAILABLE FOR REVIEW. APPOINTMENTS TO REVIEW FILES LOCATED WITHIN THIS PROGRAM MAY BE MADE THROUGH THE PREREMEDIAL UNIT

SECRETARY. TELEPHONE: (602) 2074227.

[Back to Report Summary](#)



www.geo-search.com 888-396-0042

**MAP ID# 1**

**Distance from Property: 0.001 mi. (5 ft.) N**

**FACILITY INFORMATION**

GEOSEARCH ID: 1118ACID

EPA ID: **AZD983479916**

ACIDS ID: **1118**

NAME: **NORTHWEST AUTO REPAIR**

ADDRESS: 5140 NORTH CASA GRANDE HIGHWAY

#A TUCSON, AZ 85743

WATER QUALITY ASSURANCE REVOLVONG FUND: **NOT REPORTED**

FILE LOCATION:

THE PA/SI FOR THESE SITES HAVE BEEN COMPLETED AND ARE AVAILABLE FOR REVIEW. APPOINTMENTS TO REVIEW FILES LOCATED WITHIN THIS PROGRAM MAY BE MADE THROUGH THE PREREMEDIAL UNIT

SECRETARY. TELEPHONE: (602) 2074227.

[Back to Report Summary](#)



www.geo-search.com 888-396-0042

[MAP ID# 1](#)

**Distance from Property:** [0.001 mi. \(5 ft.\) N](#)

**FACILITY INFORMATION**

GEOSEARCH ID: 0-004726

FACILITY ID: **0-004726**

NAME: **SRL TRANSPORTATION**

ADDRESS: **5160 N CASA GRANDE HWY**  
TUCSON, AZ 85743

OWNER NAME: **SRL TRANSPORTATION**

**FACILITY DETAILS**

TANK ID:	DATE CLOSED:	DATE INSTALLED:	CLOSURE TYPE:
<b>1</b>	<b>5/14/1991</b>	<b>3/11/1971</b>	<b>REMOVAL</b>

[Back to Report Summary](#)



www.geo-search.com 888-396-0042

**MAP ID# 1**

**Distance from Property: 0.001 mi. (5 ft.) N**

**FACILITY INFORMATION**

EPA ID#: AZD983480138

SITE ID#: **0904682**

NAME: ALL AUTO & DIAGONSTIC REPAIR

ADDRESS: 5150 N. CASA GRANDE HWY.

TUCSON, AZ 85743

COUNTY: **PIMA**

FEDERAL FACILITY: **NOT A FEDERAL FACILITY**

NPL: **NOT ON THE NPL**

NON NPL STATUS: **NFRAP-SITE DOES NOT QUALIFY FOR THE NPL BASED ON EXISTING INFORMATION**

Below information was gathered from the prior NFRAP update completed in 10/2013 update:

ACTION	START DATE	COMPLETION DATE	RESPONSIBILI
<b>DS - DISCOVERY</b>	<b>NOT REPORTED</b>	<b>12/7/1992</b>	<b>STATE (FUND)</b>
<b>PA - PRELIMINARY ASSESSMENT</b>	<b>NOT REPORTED</b>	<b>3/30/1994</b>	<b>EPA FUND</b>
<b>VS - ARCHIVE SITE</b>	<b>NOT REPORTED</b>	<b>3/30/1994</b>	<b>EPA IN- HOUSE</b>

**ACTION DESCRIPTIONS**

DS - (DISCOVERY) - THE PROCESS BY WHICH A POTENTIAL HAZARDOUS WASTE SITE IS BROUGHT TO THE ATTENTION OF THE EPA. THE PROCESS CAN OCCUR THROUGH THE USE OF SEVERAL MECHANISMS SUCH AS A PHONE CALL OR REFERRAL BY ANOTHER GOVERNMENT AGENCY.

PA - (PRELIMINARY ASSESSMENT) - COLLECTION OF DIVERSE EXISTING INFORMATION ABOUT THE SOURCE AND NATURE OF THE SITE HAZARD. IT IS EPA POLICY TO COMPLETE THE PRELIMINARY ASSESSMENT WITHIN ONE YEAR OF SITE DISCOVERY.

VS - (ARCHIVE SITE) - THE DECISION IS MADE THAT NO FURTHER ACTIVITY IS PLANNED AT THE SITE.

[Back to Report Summary](#)



www.geo-search.com 888-396-0042

**MAP ID# 2**

**Distance from Property: 0.001 mi. (5 ft.) N**

**FACILITY INFORMATION**

GEOSEARCH ID: 171ACID

EPA ID: **AZD980813695**

ACIDS ID: **171**

NAME: **JAIL ANNEX LANDFILL**

ADDRESS: SILVER BELL RD/POLICE ACADEMY

TUCSON, AZ 85704

WATER QUALITY ASSURANCE REVOLVONG FUND: **NOT REPORTED**

FILE LOCATION:

THE PA/SI FOR THESE SITES HAVE BEEN COMPLETED AND ARE AVAILABLE FOR REVIEW. APPOINTMENTS TO REVIEW FILES LOCATED WITHIN THIS PROGRAM MAY BE MADE THROUGH THE PREREMEDIAL UNIT

SECRETARY. TELEPHONE: (602) 2074227.

[Back to Report Summary](#)



www.geo-search.com 888-396-0042



[MAP ID# 2](#)

**Distance from Property: 0.001 mi. (5 ft.) N**

**FACILITY INFORMATION**

UNIQUEID: 3572014366

NAME: JAIL ANNEX (SILVERBELL)

ADDRESS: NOT REPORTED  
NOT REPORTED, AZ

COUNTY: PIMA

STATUS: CLOSED

FACILITY TYPE: CLOSED SOLID WASTE LANDFILL

OPERATOR: NOT REPORTED

OPERATOR ADDRESS: NOT REPORTED  
NOT REPORTED, NOT REPORTED

OPERATOR COUNTY: NOT REPORTED

OPERATOR PHONE: NOT REPORTED

[Back to Report Summary](#)



www.geo-search.com 888-396-0042

[MAP ID# 2](#)

Distance from Property: 0.001 mi. (5 ft.) N

**FACILITY INFORMATION**

UNIQUEID: **2765216941** NAME: **SILVERBELL (OLD)** ADDRESS: **NOT REPORTED**  
NOT REPORTED, AZ

COUNTY: **PIMA**

STATUS: **CLOSED**

FACILITY TYPE: **NOT REPORTED**

OPERATOR: **NOT REPORTED**

OPERATOR ADDRESS: **NOT REPORTED**

OPERATOR COUNTY: **NOT REPORTED**

OPERATOR PHONE: **NOT REPORTED**

[Back to Report Summary](#)



www.geo-search.com 888-396-0042

**MAP ID# 2****Distance from Property: 0.001 mi. (5 ft.) N****FACILITY INFORMATION**EPA ID#: **AZD980813695**SITE ID#: **0900693**NAME: **JAIL ANNEX LDFL**ADDRESS: **SILVER BELL RD/POLICE ACADEMY**

TUCSON, AZ 85704

COUNTY: **PIMA**FEDERAL FACILITY: **NOT A FEDERAL FACILITY**NPL: **NOT ON THE NPL**NON NPL STATUS: **NFRAP-SITE DOES NOT QUALIFY FOR THE NPL BASED ON EXISTING INFORMATION**

Below information was gathered from the prior NFRAP update completed in 10/2013 update:

ACTION	START DATE	COMPLETION DATE	RESPONSIBILI
PA - PRELIMINARY ASSESSMENT	10/1/1983	7/1/1984	STATE (FUND)
DS - DISCOVERY	NOT REPORTED	2/1/1983	EPA FUND
SI - SITE INSPECTION	NOT REPORTED	4/1/1987	EPA FUND
SI - SITE INSPECTION	NOT REPORTED	7/20/1990	EPA FUND
VS - ARCHIVE SITE	NOT REPORTED	7/20/1990	EPA IN-HOUSE

**ACTION DESCRIPTIONS**

PA - (PRELIMINARY ASSESSMENT) - COLLECTION OF DIVERSE EXISTING INFORMATION ABOUT THE SOURCE AND NATURE OF THE SITE HAZARD. IT IS EPA POLICY TO COMPLETE THE PRELIMINARY ASSESSMENT WITHIN ONE YEAR OF SITE DISCOVERY.

DS - (DISCOVERY) - THE PROCESS BY WHICH A POTENTIAL HAZARDOUS WASTE SITE IS BROUGHT TO THE ATTENTION OF THE EPA. THE PROCESS CAN OCCUR THROUGH THE USE OF SEVERAL MECHANISMS SUCH AS A PHONE CALL OR REFERRAL BY ANOTHER GOVERNMENT AGENCY.

SI - (SITE INSPECTION) - THE PROCESS OF COLLECTING SITE DATA AND SAMPLES TO CHARACTERIZE THE SEVERITY OF THE HAZARD FOR THE HAZARD RANKING SCORE AND/OR ENFORCEMENT SUPPORT.

SI - (SITE INSPECTION) - THE PROCESS OF COLLECTING SITE DATA AND SAMPLES TO CHARACTERIZE THE SEVERITY OF THE HAZARD FOR THE HAZARD RANKING SCORE AND/OR ENFORCEMENT SUPPORT.

VS - (ARCHIVE SITE) - THE DECISION IS MADE THAT NO FURTHER ACTIVITY IS PLANNED AT THE SITE.

[Back to Report Summary](#)

www.geo-search.com 888-396-0042

[MAP ID# 3](#)

**Distance from Property: 0.001 mi. (5 ft.) N**

**FACILITY INFORMATION**

GS ID: 17969

NAME: SHANNON ROAD/EL CAMINO DEL CERRO

ADDRESS: STREET NOT REPORTED TUCSON, AZ

COUNTY: PIMA

PROGRAM: WATER QUALITY ASSURANCE REVOLVING FUND

PROGRAM DETAILS:

PROGRAM: PROGRAM STATUS: STATUS DATE: STATUS

COMMENT: WQARF      PENDING PI29-APR-97      NOT  
REPORTED

WQARF    ON REGISTRY    23-APR-99    NOT REPORTED

FORM NAMES: SHANNON RD - RILLITO CREEK

[Back to Report Summary](#)



www.geo-search.com 888-396-0042

[MAP ID# 3](#)

Distance from Property: 0.001 mi. (5 ft.) N

**FACILITY INFORMATION**

GS ID: 17969WQARF

NAME: SHANNON ROAD/EL CAMINO DEL CERRO

ADDRESS: STREET NOT REPORTED TUCSON, AZ

COUNTY: PIMA

[Back to Report Summary](#)



www.geo-search.com 888-396-0042



[MAP ID# 3](#)

Distance from Property: 0.001 mi. (5 ft.) N

**FACILITY INFORMATION**

PLACE ID: 23819

NAME: SHANNON ROAD/EL CAMINO DEL CERRO

ADDRESS: NOT REPORTED

TUCSON, AZ 85705-6915

FACILITY TYPE: STATE WQARF (SUPERFUND) SITE

[Back to Report Summary](#)



www.geo-search.com 888-396-0042

[MAP ID# 3](#)

**Distance from Property: 0.001 mi. (5 ft.) N**

**FACILITY INFORMATION**

REGISTRY ID: **110039309325**

NAME: SHANNON ROAD/EL CAMINO DEL CERRO GROUND WATER PLUME

TUCSON, AZ 85705

COUNTY: **PIMA**

EPA REGION: **09**

FEDERAL FACILITY: **NOT REPORTED**

TRIBAL LAND: **NOT REPORTED**

**ALTERNATIVE NAME/S:**

SHANNON ROAD/EL CAMINO DEL CERRO

SHANNON ROAD/EL CAMINO DEL CERRO GROUND WATER  
PLUME SHANNON ROAD/ EL CAMINO DEL CERRO PROJECT

EL CAMINO DEL CERRO PROJECT

EL CAMINO DEL CERRO LANDFILL CO-MINGLED PLUME

**PROGRAM/S LISTED FOR THIS FACILITY**

AZURITE - ARIZON UNIFIED REPOSITORY FOR INFORMATIONAL TRACKING OF THE ENVIRONMENT

**STANDARD INDUSTRIAL CLASSIFICATION/S (SIC)**

NO SIC DATA REPORTED

**NORTH AMERICAN INDUSTRY CLASSIFICATION/S (NAICS)**

NO NAICS DATA REPORTED

[Back to Report Summary](#)



www.geo-search.com 888-396-0042

[MAP ID# 4](#)

**Distance from Property: 0.001 mi. (5 ft.) N**

**FACILITY INFORMATION**

GS ID: 17979WQARF

NAME: SILVERBELL LANDFILL

ADDRESS: STREET NOT REPORTED TUCSON, AZ

COUNTY: PIMA

[Back to Report Summary](#)



www.geo-search.com 888-396-0042

[MAP ID# 4](#)

Distance from Property: 0.001 mi. (5 ft.) N

**FACILITY INFORMATION**

GS ID: 17979

NAME: SILVERBELL LANDFILL

ADDRESS: STREET NOT REPORTED TUCSON, AZ

COUNTY: PIMA

PROGRAM: WATER QUALITY ASSURANCE REVOLVING FUND

PROGRAM DETAILS:

PROGRAM: PROGRAM STATUS: STATUS DATE: STATUS

COMMENT: WQARF      PENDING PI29-APR-97      NOT  
REPORTED

WQARF    ON REGISTRY    23-APR-99    NOT REPORTED

FORM NAMES: SILVERBELL LANDFILL

[Back to Report Summary](#)



www.geo-search.com 888-396-0042

[MAP ID# 5](#)

Distance from Property: 0.001 mi. (5 ft.) N

**SITE INFORMATION**

ENTITY: **SAN XAVIER RESERVATION**

OCCUPANT: **TOHONO O'ODHAM NATION OF ARIZONA**

AIANA DESCRIPTION: **AMERICAN INDIAN RESERVATION**

ENTITY IN FEDERAL REGISTER: **YES**

ACRES: **71301.79**

SQUARE MILES: **111.41**

[Back to Report Summary](#)



www.geo-search.com 888-396-0042



[MAP ID# 6](#)

**Distance from Property: 0.001 mi. (5 ft.) N**

**FACILITY INFORMATION** REGISTRY ID: 110039415013 NAME: CENTURY LINK

LOCATION ADDRESS: 5254 N CASA GRANDE HWY  
TUCSON, AZ 85743-9478

COUNTY: PIMA

EPA REGION: 09

FEDERAL FACILITY: NOT REPORTED

TRIBAL LAND: NOT REPORTED

ALTERNATIVE NAME/S:

CENTURY LINK

SOUTHWEST GLASSWARE

PROGRAM/S LISTED FOR THIS FACILITY

AZURITE - ARIZON UNIFIED REPOSITORY FOR INFORMATIONAL TRACKING OF THE ENVIRONMENT

STANDARD INDUSTRIAL CLASSIFICATION/S (SIC)

NO SIC DATA REPORTED

NORTH AMERICAN INDUSTRY CLASSIFICATION/S (NAICS)

NO NAICS DATA REPORTED

[Back to Report Summary](#)



www.geo-search.com 888-396-0042

[MAP ID# 6](#)

Distance from Property: 0.001 mi. (5 ft.) N

**FACILITY INFORMATION**

GEOSEARCH ID: 1196ACID

EPA ID: AZD983480591

ACIDS ID: 1196

NAME: SOUTHWEST GLASSWARE

ADDRESS: 5254 N. CASA GRANDE HW  
TUCSON, AZ 85743

WATER QUALITY ASSURANCE REVOLVONG FUND: **NOT REPORTED**

FILE LOCATION:

THE PA/SI FOR THESE SITES HAVE BEEN COMPLETED AND ARE AVAILABLE FOR REVIEW. APPOINTMENTS TO  
REVIEW FILES LOCATED WITHIN THIS PROGRAM MAY BE MADE THROUGH THE PREREMEDIAL UNIT  
SECRETARY. TELEPHONE: (602) 2074227.

[Back to Report Summary](#)



www.geo-search.com 888-396-0042

[MAP ID# 6](#)

**Distance from Property:** [0.001 mi. \(5 ft.\) N](#)

**FACILITY INFORMATION**

GEOSEARCH ID: **0-008383**

FACILITY ID: **0-008383**

NAME: **CENTURY LINK**

ADDRESS: **5254 N CASA GRANDE HWY**  
TUCSON, AZ 85743

OWNER NAME: **BUCHANAN, RETHA**

**FACILITY DETAILS**

TANK ID:	DATE CLOSED:	DATE INSTALLED:	CLOSURE TYPE:
<b>1</b>	<b>7/17/2014</b>	<b>5/1/1987</b>	<b>REMOVAL</b>

[Back to Report Summary](#)



www.geo-search.com 888-396-0042

**MAP ID# 6**

**Distance from Property: 0.001 mi. (5 ft.) N**

**FACILITY INFORMATION**

EPA ID#: **AZD983480591**

SITE ID#: **0904733**

NAME: **SOUTHWEST GLASSWARE**

ADDRESS: **5254 N. CASA GRANDE HWY.**

**TUCSON, AZ 85743**

COUNTY: **PIMA**

FEDERAL FACILITY: **NOT A FEDERAL FACILITY**

NPL: **NOT ON THE NPL**

NON NPL STATUS: **NFRAP-SITE DOES NOT QUALIFY FOR THE NPL BASED ON EXISTING INFORMATION**

Below information was gathered from the prior NFRAP update completed in 10/2013 update:

ACTION	START DATE	COMPLETION DATE	RESPONSIBILI
<b>DS - DISCOVERY</b>	<b>NOT REPORTED</b>	<b>12/7/1992</b>	<b>STATE (FUND)</b>
<b>PA - PRELIMINARY ASSESSMENT</b>	<b>NOT REPORTED</b>	<b>9/15/1993</b>	<b>STATE (FUND)</b>
<b>VS - ARCHIVE SITE</b>	<b>NOT REPORTED</b>	<b>9/15/1993</b>	<b>EPA IN- HOUSE</b>

**ACTION DESCRIPTIONS**

DS - (DISCOVERY) - THE PROCESS BY WHICH A POTENTIAL HAZARDOUS WASTE SITE IS BROUGHT TO THE ATTENTION OF THE EPA. THE PROCESS CAN OCCUR THROUGH THE USE OF SEVERAL MECHANISMS SUCH AS A PHONE CALL OR REFERRAL BY ANOTHER GOVERNMENT AGENCY.

PA - (PRELIMINARY ASSESSMENT) - COLLECTION OF DIVERSE EXISTING INFORMATION ABOUT THE SOURCE AND NATURE OF THE SITE HAZARD. IT IS EPA POLICY TO COMPLETE THE PRELIMINARY ASSESSMENT WITHIN ONE YEAR OF SITE DISCOVERY.

VS - (ARCHIVE SITE) - THE DECISION IS MADE THAT NO FURTHER ACTIVITY IS PLANNED AT THE SITE.

[Back to Report Summary](#)



www.geo-search.com 888-396-0042

[MAP ID# 7](#)

**Distance from Property: 0.001 mi. (5 ft.) N**

## **FACILITY INFORMATION**

REGISTRY ID: **110024556425**

NAME: **I-10 SURPLUS**

LOCATION ADDRESS: **5300 N CASA GRANDE HWY  
TUCSON, AZ 85743-9495**

COUNTY: **PIMA**

EPA REGION: **09**

FEDERAL FACILITY: **NOT REPORTED**

TRIBAL LAND: **NOT REPORTED**

ALTERNATIVE NAME/S:

I-10 SURPLUS

CARDINAL CASTING - FORMER

PROGRAM/S LISTED FOR THIS FACILITY

AZURITE - ARIZON UNIFIED REPOSITORY FOR INFORMATIONAL TRACKING OF THE  
ENVIRONMENT RCRAINFO - RESOURCE CONSERVATION AND RECOVERY ACT  
INFORMATION SYSTEM

STANDARD INDUSTRIAL CLASSIFICATION/S (SIC)

NO SIC DATA REPORTED

NORTH AMERICAN INDUSTRY CLASSIFICATION/S (NAICS)

453310 - USED MERCHANDISE STORES.

[Back to Report Summary](#)



www.geo-search.com 888-396-0042



[MAP ID# 7](#)

**Distance from Property: 0.001 mi. (5 ft.) N**

**FACILITY INFORMATION**

GEOSEARCH ID: **1119ACID**

EPA ID: **AZD983479874**

ACIDS ID: **1119**

NAME: **CARDINAL CASTING**

ADDRESS: 5300 NORTH CASA GRANDE HIGHWAY

TUCSON, AZ 85743

WATER QUALITY ASSURANCE REVOLVONG FUND: **NOT REPORTED**

FILE LOCATION:

THE PA/SI FOR THESE SITES HAVE BEEN COMPLETED AND ARE AVAILABLE FOR REVIEW. APPOINTMENTS TO REVIEW FILES LOCATED WITHIN THIS PROGRAM MAY BE MADE THROUGH THE PREREMEDIAL UNIT

SECRETARY. TELEPHONE: (602) 2074227.

[Back to Report Summary](#)



www.geo-search.com 888-396-0042

[MAP ID# 7](#)

Distance from Property: 0.001 mi. (5 ft.) N

**FACILITY INFORMATION**

EPA ID#: **AZE060223001**

NAME: **I-10 SURPLUS**

ADDRESS: **5300 N CASA GRANDE HWY**

**TUCSON, AZ 85743-9495**

**REPORTED**

CONTACT NAME: **NOT REPORTED**

CONTACT ADDRESS: **5300 N CASA GRANDE HWY**

**TUCSON AZ 85743-9495**

CONTACT PHONE: **NOT REPORTED**

NON-NOTIFIER: **NOT A NON-NOTIFIER**

OWNER TYPE: **NOT REPORTED**

OWNER NAME: **NOT REPORTED**

OPERATOR TYPE: **NOT REPORTED**

OPERATOR NAME: **NOT**

DATE RECEIVED BY	<b>05/30/2006</b>	
<u>CERTIFICATION</u>		
CERTIFICATION NAME:	CERTIFICATION TITLE:	CERTIFICATION SIGNED
<b>BRENDENE CAREY</b>	<b>AUTHORIZED REPRESENTATIVE</b>	<b>02/22/2006</b>
<b>BRENDENE CAREY</b>	<b>AUTHORIZED REPRESENTATIVE</b>	<b>02/22/2006</b>

INDUSTRY CLASSIFICATION (NAICS)

**45331 - USED MERCHANDISE STORES**

SITE HISTORY (INCLUDES GENERATORS AND NON-

GENERATORS) DATE RECEIVED BY AGENCY: **05/30/2006**

NAME: **I-10 SURPLUS**

GENERATOR CLASSIFICATION: **NOT REPORTED**

DESCRIPTION:

DATE RECEIVED BY AGENCY: **02/23/2006**

NAME: **I 10 SURPLUS**

GENERATOR CLASSIFICATION: **NOT REPORTED**

DESCRIPTION:

**CURRENT ACTIVITY INFORMATION**

GENERATOR STATUS: **NON-GENERATOR** LAST UPDATED DATE: **10/31/2008**

SUBJECT TO CORRECTIVE ACTION UNIVERSE: **NO**

TDSFs POTENTIALLY SUBJECT TO CORRECTIVE ACTION UNDER 3004 (u)/(v) UNIVERSE: **NO**

TDSFs ONLY SUBJECT TO CORRECTIVE ACTION UNDER DISCRETIONARY AUTHORITIES UNIVERSE: **NO**

[MAP ID# 7](#)



www.geo-search.com 888-396-0042

**Distance from Property: 0.001 mi. (5 ft.) N**

## **FACILITY INFORMATION**

NON TSDFs WHERE RCRA CORRECTIVE ACTION HAS BEEN IMPOSED UNIVERSE: **NO**

CORRECTIVE ACTION WORKLOAD UNIVERSE: **NO**

IMPORTER: **NO**

UNDERGROUND INJECTION: **NO**

MIXED WASTE GENERATOR: **NO**

UNIVERSAL WASTE DESTINATION FACILITY: **NO**

RECYCLER: **NO**

TRANSFER FACILITY: **NO**

TRANSPORTER: **NO**

USED OIL FUEL BURNER: **NO**

ONSITE BURNER EXEMPTION: **NO**

USED OIL PROCESSOR: **NO**

FURNACE EXEMPTION: **NO**

USED OIL FUEL MARKETER TO BURNER: **NO**

USED OIL REFINER: **NO**

SPECIFICATION USED OIL MARKETER: **NO**

USED OIL TRANSFER FACILITY: **NO**

USED OIL TRANSPORTER: **NO**

COMPLIANCE, MONITORING AND ENFORCEMENT INFORMATION

EVALUATIONS - **NO EVALUATIONS REPORTED** -

VIOLATIONS - **NO VIOLATIONS REPORTED** -

ENFORCEMENTS - **NO ENFORCEMENTS REPORTED** -

HAZARDOUS WASTE

- NO HAZARDOUS WASTE INFORMATION REPORTED -

UNIVERSAL WASTE - **NO UNIVERSAL WASTE REPORTED** -

CORRECTIVE ACTION AREA - **NO CORRECTIVE ACTION AREA INFORMATION REPORTED** -

CORRECTIVE ACTION EVENT - **NO CORRECTIVE ACTION EVENT REPORTED** -

[Back to Report Summary](#)



www.geo-search.com 888-396-0042

[MAP ID# 7](#)

**Distance from Property: 0.001 mi. (5 ft.) N**

**FACILITY INFORMATION**

UNIQUE ID: **110024556425**

REGISTRY ID: **110024556425**

NAME: **I-10 SURPLUS**

ADDRESS: **5300 N CASA GRANDE HWY**  
TUCSON, AZ 85743

COUNTY: **PIMA**

FACILITY LINK: [Facility Detail Report](#)

[Back to Report Summary](#)



www.geo-search.com 888-396-0042

**MAP ID# 7**

**Distance from Property: 0.001 mi. (5 ft.) N**  
**FACILITY INFORMATION**

EPA ID#: **AZD983479874**

SITE ID#: **0904668**

NAME: **CARDINAL CASTING**

ADDRESS: 5300 NORTH CASA GRANDE HWY

TUCSON, AZ 85705

COUNTY: **PIMA**

FEDERAL FACILITY: **NOT A FEDERAL FACILITY**

NPL: **NOT ON THE NPL**

NON NPL STATUS: **NFRAP-SITE DOES NOT QUALIFY FOR THE NPL BASED ON EXISTING INFORMATION**

Below information was gathered from the prior NFRAP update completed in 10/2013 update:

ACTION	START DATE	COMPLETION DATE	RESPONSIBILI
<b>SI - SITE INSPECTION</b>	<b>9/30/1993</b>	<b>8/25/1994</b>	<b>STATE (FUND)</b>
<b>DS - DISCOVERY</b>	<b>NOT REPORTED</b>	<b>11/1/1992</b>	<b>STATE (FUND)</b>
<b>VS - ARCHIVE SITE</b>	<b>NOT REPORTED</b>	<b>8/25/1994</b>	<b>EPA IN- HOUSE</b>

**ACTION DESCRIPTIONS**

SI - (SITE INSPECTION) - THE PROCESS OF COLLECTING SITE DATA AND SAMPLES TO CHARACTERIZE THE SEVERITY OF THE HAZARD FOR THE HAZARD RANKING SCORE AND/OR ENFORCEMENT SUPPORT.

DS - (DISCOVERY) - THE PROCESS BY WHICH A POTENTIAL HAZARDOUS WASTE SITE IS BROUGHT TO THE ATTENTION OF THE EPA. THE PROCESS CAN OCCUR THROUGH THE USE OF SEVERAL MECHANISMS SUCH AS A PHONE CALL OR REFERRAL BY ANOTHER GOVERNMENT AGENCY.

VS - (ARCHIVE SITE) - THE DECISION IS MADE THAT NO FURTHER ACTIVITY IS PLANNED AT THE SITE.

[Back to Report Summary](#)



www.geo-search.com 888-396-0042



**MAP ID# 8**

**Distance from Property: 0.001 mi. (5 ft.) N**

**FACILITY INFORMATION**

GEOSEARCH ID: **0-000692**

FAC ID: **0-000692**

NAME: **NATIONAL TRUCK STOP**

ADDRESS: **4966 N CASA GRANDE HWY**

**TUCSON, AZ 85743**

**FACILITY DETAILS**

LUST ID: **1721.01**

DATE REPORTED: **03/11/1991**

DATE CLOSED: **10/18/2001**

PRIORITY:

**5R3V - CLOSED SOIL LEVELS MEET RBCA TIER 3, RECORDED VEMUR**

LUST ID: **1721.02**

DATE REPORTED: **03/11/1991**

DATE CLOSED: **10/18/2001**

PRIORITY:

**5R1V - CLOSED SOIL LEVELS MEET RBCA TIER 1T. RECORDED VEMUR**

LUST ID: **1721.03**

DATE REPORTED: **06/15/1998**

DATE CLOSED: **10/18/2001**

PRIORITY:

**5R1V - CLOSED SOIL LEVELS MEET RBCA TIER 1T. RECORDED VEMUR**

LUST ID: **1721.04**

DATE REPORTED: **12/22/1999**

DATE CLOSED: **NOT REPORTED**

PRIORITY:

**3 - DEFINED SOIL REQUIRES REMEDIATION**

[Back to Report Summary](#)



www.geo-search.com 888-396-0042

[MAP ID# 8](#)

**Distance from Property: 0.001 mi. (5 ft.) N**

FACILITY INFORMATION

REGISTRY ID: **110039389300**

NAME: **NATIONAL TRUCK STOP**

LOCATION ADDRESS: **4966 N CASA GRANDE HWY**  
**TUCSON, AZ 85743-9222**

COUNTY: **PIMA**

EPA REGION: **09**

FEDERAL FACILITY: **NOT REPORTED**

TRIBAL LAND: **NOT REPORTED**

ALTERNATIVE NAME/S:

NATIONAL TRUCK STOP

PROGRAM/S LISTED FOR THIS FACILITY

AZURITE - ARIZON UNIFIED REPOSITORY FOR INFORMATIONAL TRACKING OF THE ENVIRONMENT

STANDARD INDUSTRIAL CLASSIFICATION/S (SIC)

NO SIC DATA REPORTED

NORTH AMERICAN INDUSTRY CLASSIFICATION/S (NAICS)

NO NAICS DATA REPORTED

[Back to Report Summary](#)



www.geo-search.com 888-396-0042

[MAP ID# 8](#)

**Distance from Property: 0.001 mi. (5 ft.) N**

FACILITY INFORMATION

GEOSEARCH ID: **1139ACID**

EPA ID: **AZD983479833**

ACIDS ID: **1139**

NAME: **NATIONAL TRUCK STOP**

ADDRESS: 4966 NORTH CASA GRANDE HIGHWAY  
TUCSON, AZ 85743

WATER QUALITY ASSURANCE REVOLVONG FUND: **NOT REPORTED**

FILE LOCATION:

THE PA/SI FOR THESE SITES HAVE BEEN COMPLETED AND ARE AVAILABLE FOR REVIEW. APPOINTMENTS TO REVIEW FILES LOCATED WITHIN THIS PROGRAM MAY BE MADE THROUGH THE PREREMEDIAL UNIT SECRETARY. TELEPHONE: (602) 2074227.

[Back to Report Summary](#)



www.geo-search.com 888-396-0042

[MAP ID# 8](#)

**Distance from Property: 0.001 mi. (5 ft.) N**

FACILITY INFORMATION

REM ID: **3154**

NAME: **NATIONAL TRUCK STOP**

ADDRESS: **4966 N CASA GRANDE HWY  
TUCSON, AZ 85743**

COUNTY: **PIMA**

PROGRAM: **LUST**

LAND USE RESTRICTION:

**NON-RESIDENTIAL USE**

ENGINEERING CONTROL:

**NOT REPORTED**

DATE RECORDED: **9/28/1999**

RECORDER NUMBER: **1999-1870299**

INSTITUTION CONTROL TYPE: **ACTIVE VOLUNTARY ENVIRONMENTAL MITIGATION USE RESTRICTION (VEMUR) SITES  
RELEASE/MODIFICATION/CANCELLATION OF INSTITUTIONAL CONTROLS**

- NOT APPLICABLE -

[Back to Report Summary](#)



www.geo-search.com 888-396-0042

**MAP ID# 8**

**Distance from Property: 0.001 mi. (5 ft.) N**

INCIDENT INFORMATION

REPORT #: **I-1998020090**

DATE: **1/24/1998**

INCIDENT LOCATION:

4966 N CASA GRANDA

HIGHWAY TUCSON, AZ

PIMA

**CARRIER INFORMATION**

NAME: **STEERE TANK LINES INC**

ADDRESS: **3588 S DODGE BLVD**

TUCSON, AZ

85713

MODE OF TRANSPORTATION: **HIGHWAY**

TRANSPORTATION PHASE: **UNLOADING**

**COMMODITY DETAILS**

IDENTIFICATION NUMBER: **NA1993**

COMMODITY SHIPPING NAME: **FUEL OIL NO. 1 2 4 5 OR 6**

TRADE NAME: **LOW SULFUR DIESEL**

QUANTITY RELEASED: **20 LIQUID - GALLON**

PACKAGING: **PORTABLE TANK**

**FAILURE DESCRIPTION**

WHAT FAILED: **NOT REPORTED**

HOW FAILED: **NOT REPORTED -**

FAILURE CAUSE DESCRIPTION:

508 - DEFECTIVE COMPONENT OR DEVICE

DESCRIPTION OF EVENTS:

TOOK DUST CAP OFF OF #4 COMPT AND IT HAD STRUCK OPEN. PUT FLOOR DRY ON IT AND WHAT LITTLE BIT GOT IN GRAVEL DUG IT UP AND PUT IN A BARREL.

RECOMMENDATIONS/ACTIONS TAKEN:

**MAP ID# 8**

**Distance from Property: 0.001 mi. (5 ft.) N**

NO ACTION OR RECOMMENDATION REPORTED



www.geo-search.com 888-396-0042



[Back to Report Summary](#)



www.geo-search.com 888-396-0042

**MAP ID# 8**

**Distance from Property: 0.001 mi. (5 ft.) N**

**FACILITY INFORMATION**

GEOSEARCH ID: **0-000692**

FACILITY ID: **0-000692**

NAME: **NATIONAL TRUCK STOP**

ADDRESS: **4966 N CASA GRANDE HWY  
TUCSON, AZ 85743**

OWNER NAME: **JENICOUGA INC**

**FACILITY DETAILS**

TANK ID:	DATE CLOSED:	DATE INSTALLED:	CLOSURE TYPE:
<b>1</b>	<b>12/9/1999</b>	<b>NOT REPORTED</b>	<b>REMOVAL</b>
<b>2</b>	<b>12/9/1999</b>	<b>NOT REPORTED</b>	<b>REMOVAL</b>
<b>3</b>	<b>12/9/1999</b>	<b>NOT REPORTED</b>	<b>REMOVAL</b>
<b>4</b>	<b>12/9/1999</b>	<b>NOT REPORTED</b>	<b>REMOVAL</b>
<b>5</b>	<b>12/9/1999</b>	<b>NOT REPORTED</b>	<b>REMOVAL</b>
<b>6</b>	<b>12/9/1999</b>	<b>NOT REPORTED</b>	<b>REMOVAL</b>

[Back to Report Summary](#)



www.geo-search.com 888-396-0042

**MAP ID# 8****Distance from Property: 0.001 mi. (5 ft.) N**

## FACILITY INFORMATION

EPA ID#: **AZD983479833**SITE ID#: **904664**NAME: **NATIONAL TRUCK STOP**

ADDRESS: 4966 NORTH CASA GRANDE HWY

TUCSON, AZ 85743

COUNTY: **PIMA**FEDERAL FACILITY: **NOT A FEDERAL FACILITY**NPL: **NOT ON THE NPL**NON NPL STATUS: **NFRAP-SITE DOES NOT QUALIFY FOR THE NPL BASED ON EXISTING INFORMATION**

Below information was gathered from the prior NFRAP update completed in 10/2013 update:

ACTION	START DATE	COMPLETION DATE	RESPONSIBILI
<b>DS - DISCOVERY</b>	<b>NOT REPORTED</b>	<b>11/1/1992</b>	<b>STATE (FUND)</b>
<b>PA - PRELIMINARY ASSESSMENT</b>	<b>NOT REPORTED</b>	<b>1/10/1994</b>	<b>STATE (FUND)</b>
<b>VS - ARCHIVE SITE</b>	<b>NOT REPORTED</b>	<b>1/10/1994</b>	<b>EPA IN- HOUSE</b>

ACTION DESCRIPTIONS

DS - (DISCOVERY) - THE PROCESS BY WHICH A POTENTIAL HAZARDOUS WASTE SITE IS BROUGHT TO THE ATTENTION OF THE EPA. THE PROCESS CAN OCCUR THROUGH THE USE OF SEVERAL MECHANISMS SUCH AS A PHONE CALL OR REFERRAL BY ANOTHER GOVERNMENT AGENCY.

PA - (PRELIMINARY ASSESSMENT) - COLLECTION OF DIVERSE EXISTING INFORMATION ABOUT THE SOURCE AND NATURE OF THE SITE HAZARD. IT IS EPA POLICY TO COMPLETE THE PRELIMINARY ASSESSMENT WITHIN ONE YEAR OF SITE DISCOVERY.

VS - (ARCHIVE SITE) - THE DECISION IS MADE THAT NO FURTHER ACTIVITY IS PLANNED AT THE SITE.

[Back to Report Summary](#)

www.geo-search.com 888-396-0042

[MAP ID# 8](#)

**Distance from Property: 0.001 mi. (5 ft.) N**

FACILITY INFORMATION

REGISTRY ID: **110039248775**

NAME: **FORMER CUMMINGS PLUMBING**

LOCATION ADDRESS: **4950 N CASA GRANDE HWY  
TUCSON, AZ 85743-9222**

COUNTY: **PIMA**

EPA REGION: **09**

FEDERAL FACILITY: **NOT REPORTED**

TRIBAL LAND: **NOT REPORTED**

ALTERNATIVE NAME/S:

FORMER CUMMINGS PLUMBING

PROGRAM/S LISTED FOR THIS FACILITY

AZURITE - ARIZON UNIFIED REPOSITORY FOR INFORMATIONAL TRACKING OF THE ENVIRONMENT

STANDARD INDUSTRIAL CLASSIFICATION/S (SIC)

NO SIC DATA REPORTED

NORTH AMERICAN INDUSTRY CLASSIFICATION/S (NAICS)

NO NAICS DATA REPORTED

[Back to Report Summary](#)



www.geo-search.com 888-396-0042

[MAP ID# 9](#)

**Distance from Property: 0.001 mi. (5 ft.) N**

FACILITY INFORMATION

GEOSEARCH ID: **1140ACID**

EPA ID: **AZD983479841**

ACIDS ID: **1140**

NAME: **TUCSON SHIPYARDS**

ADDRESS: 4950 NORTH CASA GRANDE HIGHWAY  
TUCSON, AZ 85743

WATER QUALITY ASSURANCE REVOLVONG FUND: **NOT REPORTED**

FILE LOCATION:

THE PA/SI FOR THESE SITES HAVE BEEN COMPLETED AND ARE AVAILABLE FOR REVIEW. APPOINTMENTS TO REVIEW FILES LOCATED WITHIN THIS PROGRAM MAY BE MADE THROUGH THE PREREMEDIAL UNIT SECRETARY. TELEPHONE: (602) 2074227.

[Back to Report Summary](#)



www.geo-search.com 888-396-0042



[MAP ID# 9](#)

**Distance from Property: 0.001 mi. (5 ft.) N**

FACILITY INFORMATION

GEOSEARCH ID: **0-009947**

FACILITY ID: **0-009947**

NAME: **FORMER CUMMINGS PLUMBING**

ADDRESS: **4950 N CASA GRANDE HWY  
TUCSON, AZ 85743**

OWNER NAME: **NOT REPORTED**

**FACILITY DETAILS**

TANK ID:	DATE CLOSED:	DATE INSTALLED:	CLOSURE TYPE:
<b>1</b>	<b>7/10/2003</b>	<b>NOT REPORTED</b>	<b>REMOVAL</b>
<b>2</b>	<b>7/10/2003</b>	<b>NOT REPORTED</b>	<b>REMOVAL</b>

[Back to Report Summary](#)



www.geo-search.com 888-396-0042

**MAP ID# 9**

**Distance from Property: 0.001 mi. (5 ft.) N**

**FACILITY INFORMATION**

EPA ID#: **AZD983479841**

SITE ID#: **0904665**

NAME: **TUCSON SHIPYARDS**

ADDRESS: 4950 NORTH CASA GRANDE HWY

TUCSON, AZ 85743

COUNTY: **PIMA**

FEDERAL FACILITY: **NOT A FEDERAL FACILITY**

NPL: **NOT ON THE NPL**

NON NPL STATUS: **NFRAP-SITE DOES NOT QUALIFY FOR THE NPL BASED ON EXISTING INFORMATION**

Below information was gathered from the prior NFRAP update completed in 10/2013 update:

ACTION	START DATE	COMPLETION DATE	RESPONSIBILI
<b>DS - DISCOVERY</b>	<b>NOT REPORTED</b>	<b>11/1/1992</b>	<b>STATE (FUND)</b>
<b>PA - PRELIMINARY ASSESSMENT</b>	<b>NOT REPORTED</b>	<b>9/21/1994</b>	<b>STATE (FUND)</b>
<b>VS - ARCHIVE SITE</b>	<b>NOT REPORTED</b>	<b>9/21/1994</b>	<b>EPA IN- HOUSE</b>

DS - (DISCOVERY) - THE PROCESS BY WHICH A POTENTIAL HAZARDOUS WASTE SITE IS BROUGHT TO THE ATTENTION OF THE EPA. THE PROCESS CAN OCCUR THROUGH THE USE OF SEVERAL MECHANISMS SUCH AS A PHONE CALL OR REFERRAL BY ANOTHER GOVERNMENT AGENCY.

PA - (PRELIMINARY ASSESSMENT) - COLLECTION OF DIVERSE EXISTING INFORMATION ABOUT THE SOURCE AND NATURE OF THE SITE HAZARD. IT IS EPA POLICY TO COMPLETE THE PRELIMINARY ASSESSMENT WITHIN ONE YEAR OF SITE DISCOVERY.

VS - (ARCHIVE SITE) - THE DECISION IS MADE THAT NO FURTHER ACTIVITY IS PLANNED AT THE SITE.

[Back to Report Summary](#)



www.geo-search.com 888-396-0042

[MAP ID# 10](#)

**Distance from Property: 0.01 mi. (53 ft.) N**

FACILITY INFORMATION

GEOSEARCH ID: **1177ACID**

EPA ID: **AZD983480427**

ACIDS ID: **1177**

NAME: **JENK'S CAFE**

ADDRESS: **5000 N. CASA GRANDE HW**  
**TUCSON, AZ 85743**

WATER QUALITY ASSURANCE REVOLVONG FUND: **NOT REPORTED**

FILE LOCATION:

THE PA/SI FOR THESE SITES HAVE BEEN COMPLETED AND ARE AVAILABLE FOR REVIEW. APPOINTMENTS TO REVIEW FILES LOCATED WITHIN THIS PROGRAM MAY BE MADE THROUGH THE PREREMEDIAL UNIT SECRETARY. TELEPHONE: (602) 2074227.

[Back to Report Summary](#)



www.geo-search.com 888-396-0042

**MAP ID# 10**

**Distance from Property: 0.01 mi. (53 ft.) N**

**FACILITY INFORMATION**

EPA ID#: **AZD983480427**

SITE ID#: **0904714** NAME:

**JENKS CAFE**

ADDRESS: 5000 N. CASA GRANDE HWY.

TUCSON, AZ 85743

COUNTY: **PIMA**

FEDERAL FACILITY: **NOT A FEDERAL FACILITY**

NPL: **NOT ON THE NPL**

NON NPL STATUS: **NFRAP-SITE DOES NOT QUALIFY FOR THE NPL BASED ON EXISTING INFORMATION**

Below information was gathered from the prior NFRAP update completed in 10/2013 update:

ACTION	START DATE	COMPLETION DATE	RESPONSIBILI
<b>DS - DISCOVERY</b>	<b>NOT REPORTED</b>	<b>12/7/1992</b>	<b>STATE (FUND)</b>
<b>PA - PRELIMINARY ASSESSMENT</b>	<b>NOT REPORTED</b>	<b>4/18/1995</b>	<b>STATE (FUND)</b>
<b>VS - ARCHIVE SITE</b>	<b>NOT REPORTED</b>	<b>1/23/1996</b>	<b>EPA IN- HOUSE</b>

**ACTION DESCRIPTIONS**

DS - (DISCOVERY) - THE PROCESS BY WHICH A POTENTIAL HAZARDOUS WASTE SITE IS BROUGHT TO THE ATTENTION OF THE EPA. THE PROCESS CAN OCCUR THROUGH THE USE OF SEVERAL MECHANISMS SUCH AS A PHONE CALL OR REFERRAL BY ANOTHER GOVERNMENT AGENCY.

PA - (PRELIMINARY ASSESSMENT) - COLLECTION OF DIVERSE EXISTING INFORMATION ABOUT THE SOURCE AND NATURE OF THE SITE HAZARD. IT IS EPA POLICY TO COMPLETE THE PRELIMINARY ASSESSMENT WITHIN ONE YEAR OF SITE DISCOVERY.

VS - (ARCHIVE SITE) - THE DECISION IS MADE THAT NO FURTHER ACTIVITY IS PLANNED AT THE SITE.

[Back to Report Summary](#)



www.geo-search.com 888-396-0042

[MAP ID# 11](#)

**Distance from Property: 0.001 mi. (5 ft.) N**

FACILITY INFORMATION

GEOSEARCH ID: **0-009013**

FAC ID: **0-009013**

NAME: **IRS RADIATOR SERVICE**

ADDRESS: **4998 N CASA GRANDE HWY  
TUCSON, AZ 85743**

FACILITY DETAILS

LUST ID: **4570.01**

DATE REPORTED: **11/01/1996**

DATE CLOSED: **11/14/2001**

PRIORITY:

5R1 - CLOSED SOIL LEVELS MEET RBCA TIER 1

LUST ID: **4570.02**

DATE REPORTED: **05/15/2002**

DATE CLOSED: **06/04/2004**

PRIORITY:

5R1 - CLOSED SOIL LEVELS MEET RBCA TIER 1

[Back to Report Summary](#)



www.geo-search.com 888-396-0042



**MAP ID# 11**

**Distance from Property: 0.01 mi. (53 ft.) N**

FACILITY INFORMATION

REGISTRY ID: **110002582349**

NAME: **IRS RADIATOR SERVICE**

LOCATION ADDRESS: **4998 N CASA GRANDE HWY  
TUCSON, AZ 85743**

COUNTY: **PIMA**

EPA REGION: **09**

FEDERAL FACILITY: **NOT REPORTED**

TRIBAL LAND: **NOT REPORTED**

ALTERNATIVE NAME/S:

INDUSTRIAL RADIATOR SERVICE

IRS RADIATOR SERVICE

INDUSTRIAL RADIATOR SERV CON INC

PROGRAM/S LISTED FOR THIS FACILITY

RCRAINFO - RESOURCE CONSERVATION AND RECOVERY ACT INFORMATION SYSTEM

AZURITE - ARIZON UNIFIED REPOSITORY FOR INFORMATIONAL TRACKING OF THE ENVIRONMENT

STANDARD INDUSTRIAL CLASSIFICATION/S (SIC)

NO SIC DATA REPORTED

NORTH AMERICAN INDUSTRY CLASSIFICATION/S (NAICS)

811118 - OTHER AUTOMOTIVE MECHANICAL AND ELECTRICAL REPAIR AND MAINTENANCE.

811118 - OTHER AUTOMOTIVE MECHANICAL AND ELECTRICAL REPAIR AND MAINTENANCE.

[Back to Report Summary](#)



www.geo-search.com 888-396-0042

[MAP ID# 11](#)

Distance from Property: 0.01 mi. (53 ft.) N

**FACILITY INFORMATION**

REGISTRY ID: **110039337900**

NAME: **JENK'S CAFE**

LOCATION ADDRESS: **5000 N CASA GRANDE HWY  
TUCSON, AZ 85743-9224**

COUNTY: **PIMA**

EPA REGION: **09**

FEDERAL FACILITY: **NOT REPORTED**

TRIBAL LAND: **NOT REPORTED**

ALTERNATIVE NAME/S:

JENK'S CAFE

PROGRAM/S LISTED FOR THIS FACILITY

AZURITE - ARIZON UNIFIED REPOSITORY FOR INFORMATIONAL TRACKING OF THE ENVIRONMENT

STANDARD INDUSTRIAL CLASSIFICATION/S (SIC)

NO SIC DATA REPORTED

NORTH AMERICAN INDUSTRY CLASSIFICATION/S (NAICS)

NO NAICS DATA REPORTED

[Back to Report Summary](#)



www.geo-search.com 888-396-0042

[MAP ID# 11](#)

**Distance from Property: 0.01 mi. (53 ft.) N**

**FACILITY INFORMATION**

GEOSEARCH ID: **435704237**

RIMS ID: **1-28053**

NAME: INDUSTRIAL RADIATOR SERVICE (TUCSON)

ADDRESS: **4998 N CASA GRANDE HWY**  
TUCSON, AZ  
85743

COUNTY: **PIMA**

STATUS: **CLOSED**

SITE TYPE: **AUTO/VEHICLE REPAIR FACILITY**

SITE SIZE: **0.39**

NATURE OF CONTAMINATION:  
SOIL LOC W/VEMUR ISSUED FOR LEAD

MEDIA: **SOIL**

RESTRICTED LAND USE: **VEMUR**

RECORDED DATE: **7/16/1997**

DATE ACCEPTED: **10/30/1996**

DATE CLOSED: **8/13/1997**

COMMENTS:

NOT REPORTED

**BROWNFIELDS GRANT SITE SPECIFIC**

REQUEST DATE: **NOT APPLICABLE PHASE I**

START DATE: **NOT APPLICABLE PHASE I**

END DATE: **NOT APPLICABLE PHASE II**

START DATE: **NOT APPLICABLE**

PHASE II END DATE: **NOT APPLICABLE**

[Back to Report Summary](#)



www.geo-search.com 888-396-0042

[MAP ID# 11](#)

**Distance from Property: 0.01 mi. (53 ft.) N**

**FACILITY INFORMATION**

GEOSEARCH ID: **788280389**

RIMS ID: **28053**

NAME: INDUSTRIAL RADIATOR SERVICE (TUCSON)

ADDRESS: **4998 N CASA GRANDE HWY**

TUCSON, AZ 85743

COUNTY: **PIMA**

STATUS: **CLOSED**

08/13/97: SOIL LOC ISSUED FOR LEAD

07/16/97: VEMUR RECORDED

MEDIA: **SOIL**

RESTRICTED LAND USE: **VEMUR**

RECORDED DATE: **7/16/1997**

DATE ACCEPTED: **10/30/1996**

DATE CLOSED: **8/13/1997**

COMMENTS:

NOT REPORTED

**BROWNFIELDS GRANT SITE SPECIFIC**

REQUEST DATE: **NOT APPLICABLE** PHASE I

START DATE: **NOT APPLICABLE** PHASE I

END DATE: **NOT APPLICABLE** PHASE II

START DATE: **NOT APPLICABLE**

PHASE II END DATE: **NOT APPLICABLE**

[Back to Report Summary](#)



www.geo-search.com 888-396-0042

[MAP ID# 11](#)

Distance from Property: 0.01 mi. (53 ft.) N

**FACILITY INFORMATION**

GEOSEARCH ID: **1110ACID**

EPA ID: **AZD982462418**

ACIDS ID: **1110**

NAME: **IRS RADIATOR SERVICE**

ADDRESS: **4998 NORTH CASA GRANDE HIGHWAY**  
TUCSON, AZ 85743

WATER QUALITY ASSURANCE REVOLVONG FUND: **NOT REPORTED**

FILE LOCATION:

THE PA/SI FOR THESE SITES HAVE BEEN COMPLETED AND ARE AVAILABLE FOR REVIEW. APPOINTMENTS TO REVIEW FILES LOCATED WITHIN THIS PROGRAM MAY BE MADE THROUGH THE PREREMEDIAL UNIT SECRETARY. TELEPHONE: (602) 2074227.

[Back to Report Summary](#)



www.geo-search.com 888-396-0042

[MAP ID# 11](#)

**Distance from Property: 0.01 mi. (53 ft.) N**

**FACILITY INFORMATION**

REM ID: 16507

NAME: IRS RADIATOR SERVICE

ADDRESS: 4998 N CASA GRANDE HWY  
TUCSON, AZ 85743

PROGRAM: VRP

LAND USE RESTRICTION:

**NON-RESIDENTIAL USE**

ENGINEERING CONTROL:

**NOT REPORTED**

DATE RECORDED: 7/16/1997

RECORDER NUMBER: 97111518

INSTITUTION CONTROL TYPE: **ACTIVE VOLUNTARY ENVIRONMENTAL MITIGATION USE RESTRICTION (VEMUR) SITES**  
**RELEASE/MODIFICATION/CANCELLATION OF INSTITUTIONAL CONTROLS**

- NOT APPLICABLE -

[Back to Report Summary](#)



www.geo-search.com 888-396-0042



**MAP ID# 11**

**Distance from Property: 0.01 mi. (53 ft.) N**

**FACILITY INFORMATION**

EPA ID#: **AZD982462418**

NAME: **INDUSTRIAL RADIATOR SERV CON INC**

ADDRESS: **4998 N CASA GRANDE HWY**

OWNER TYPE: **PRIVATE**

OWNER NAME: **SEREK SERVICES INC**

OPERATOR TYPE: **PRIVATE**

OPERATOR NAME: **NOT REQUIRED**

CONTACT ADDRESS: **4045 N HIGHWAY DR  
TUCSON AZ 85705**

CONTACT PHONE: **5208871400**

NON-NOTIFIER: **NOT A NON-NOTIFIER**

DATE RECEIVED BY AGENCY: **12/31/1988**

CERTIFICATION - **NO CERTIFICATION REPORTED -**

INDUSTRY CLASSIFICATION (NAICS)

**811118 - OTHER AUTOMOTIVE MECHANICAL AND ELECTRICAL REPAIR AND MAINTENANCE**

SITE HISTORY (INCLUDES GENERATORS AND NON-GENERATORS)

DATE RECEIVED BY AGENCY: **12/31/1988**

NAME: **INDUSTRIAL RADIATOR SERV CON INC**

GENERATOR CLASSIFICATION: **NON-GENERATOR**

DESCRIPTION: **NON-GENERATORS DO NOT PRESENTLY GENERATE HAZARDOUS WASTE**

**CURRENT ACTIVITY INFORMATION**

GENERATOR STATUS: **NON-GENERATOR** LAST UPDATED DATE: **07/29/2002**

SUBJECT TO CORRECTIVE ACTION UNIVERSE: **NO**

TDSFs POTENTIALLY SUBJECT TO CORRECTIVE ACTION UNDER 3004 (u)/(v) UNIVERSE: **NO**

TDSFs ONLY SUBJECT TO CORRECTIVE ACTION UNDER DISCRETIONARY AUTHORITIES UNIVERSE: **NO**

NON TDSFs WHERE RCRA CORRECTIVE ACTION HAS BEEN IMPOSED UNIVERSE: **NO**

CORRECTIVE ACTION WORKLOAD UNIVERSE: **NO**

IMPORTER: **NO**

UNDERGROUND INJECTION: **NO**

MIXED WASTE GENERATOR: **NO**

UNIVERSAL WASTE DESTINATION FACILITY: **NO**

RECYCLER: **NO**

TRANSFER FACILITY: **NO**

TRANSPORTER: **NO**

USED OIL FUEL BURNER: **NO**

ONSITE BURNER EXEMPTION: **NO**

USED OIL PROCESSOR: **NO**

FURNACE EXEMPTION: **NO**

USED OIL FUEL MARKETER TO BURNER: **NO**

USED OIL REFINER: **NO**

SPECIFICATION USED OIL MARKETER: **NO**

USED OIL TRANSFER FACILITY: **NO**

USED OIL TRANSPORTER: **NO**



www.geo-search.com 888-396-0042



[www.geo-search.com](http://www.geo-search.com) 888-396-0042

[MAP ID# 11](#)

**Distance from Property: 0.01 mi. (53 ft.) N**

**FACILITY INFORMATION**

COMPLIANCE, MONITORING AND ENFORCEMENT INFORMATION

EVALUATIONS - NO EVALUATIONS REPORTED -

VIOLATIONS - NO VIOLATIONS REPORTED -

ENFORCEMENTS - NO ENFORCEMENTS REPORTED -

HAZARDOUS WASTE

- NO HAZARDOUS WASTE INFORMATION REPORTED -

UNIVERSAL WASTE - NO UNIVERSAL WASTE REPORTED -

CORRECTIVE ACTION AREA - NO CORRECTIVE ACTION AREA INFORMATION REPORTED -

CORRECTIVE ACTION EVENT - NO CORRECTIVE ACTION EVENT REPORTED -

[Back to Report Summary](#)



www.geo-search.com 888-396-0042

[MAP ID# 11](#)

**Distance from Property: 0.001 mi. (5 ft.) N**

FACILITY INFORMATION

UNIQUE ID: **110002582349**

REGISTRY ID: **110002582349**

NAME: **IRS RADIATOR SERVICE**

ADDRESS: **4998 N CASA GRANDE HWY**  
TUCSON, AZ 85743

COUNTY: **PIMA**

FACILITY LINK: [Facility Detail Report](#)

[Back to Report Summary](#)



www.geo-search.com 888-396-0042

[MAP ID# 11](#)

**Distance from Property: 0.01 mi. (53 ft.) N**

FACILITY INFORMATION

GEOSEARCH ID: **0-009013**

FACILITY ID: **0-009013**

NAME: **IRS RADIATOR SERVICE**

ADDRESS: **4998 N CASA GRANDE HWY  
TUCSON, AZ 85743**

OWNER NAME: **NOT REPORTED**

**FACILITY DETAILS**

TANK ID:	DATE CLOSED:	DATE INSTALLED:	CLOSURE TYPE:
<b>1</b>	<b>10/31/1996</b>	<b>NOT REPORTED</b>	<b>REMOVAL</b>
<b>2</b>	<b>5/14/2002</b>	<b>NOT REPORTED</b>	<b>REMOVAL</b>

[Back to Report Summary](#)



www.geo-search.com 888-396-0042

**MAP ID# 11**

**Distance from Property: 0.01 mi. (53 ft.) N**

**FACILITY INFORMATION**

EPA ID#: **AZD982462418**

SITE ID#: **0904674**

NAME: **IRS RADIATOR SERVICE**

ADDRESS: **4998 NORTH CASA GRANDE HWY**

**TUCSON, AZ 85743**

COUNTY: **PIMA**

FEDERAL FACILITY: **NOT A FEDERAL FACILITY**

NPL: **OT ON THE NPL**

NON NPL STATUS: **NFRAP-SITE DOES NOT QUALIFY FOR THE NPL BASED ON EXISTING INFORMATION**

Below information was gathered from the prior NFRAP update completed in 10/2013 update:

ACTION	START DATE	COMPLETION DATE	RESPONSIBILI
<b>SI - SITE INSPECTION</b>	<b>1/6/1993</b>	<b>9/24/1993</b>	<b>STATE (FUND)</b>
<b>DS - DISCOVERY</b>	<b>NOT REPORTED</b>	<b>11/1/1992</b>	<b>STATE (FUND)</b>
<b>PA - PRELIMINARY ASSESSMENT</b>	<b>NOT REPORTED</b>	<b>9/24/1993</b>	<b>STATE (FUND)</b>
<b>VS - ARCHIVE SITE</b>	<b>NOT REPORTED</b>	<b>9/24/1993</b>	<b>EPA IN- HOUSE</b>

**ACTION DESCRIPTIONS**

SI - (SITE INSPECTION) - THE PROCESS OF COLLECTING SITE DATA AND SAMPLES TO CHARACTERIZE THE SEVERITY OF THE HAZARD FOR THE HAZARD RANKING SCORE AND/OR ENFORCEMENT SUPPORT.

DS - (DISCOVERY) - THE PROCESS BY WHICH A POTENTIAL HAZARDOUS WASTE SITE IS BROUGHT TO THE ATTENTION OF THE EPA. THE PROCESS CAN OCCUR THROUGH THE USE OF SEVERAL MECHANISMS SUCH AS A PHONE CALL OR REFERRAL BY ANOTHER GOVERNMENT AGENCY.

PA - (PRELIMINARY ASSESSMENT) - COLLECTION OF DIVERSE EXISTING INFORMATION ABOUT THE SOURCE AND NATURE OF THE SITE HAZARD. IT IS EPA POLICY TO COMPLETE THE PRELIMINARY ASSESSMENT WITHIN ONE YEAR OF SITE DISCOVERY.

VS - (ARCHIVE SITE) - THE DECISION IS MADE THAT NO FURTHER ACTIVITY IS PLANNED AT THE SITE.

[Back to Report Summary](#)



www.geo-search.com 888-396-0042



**MAP ID# 12**

**Distance from Property: 0.01 mi. (53 ft.) N**

FACILITY INFORMATION

GEOSEARCH ID: **0-009665**

FAC ID: **0-009665**

NAME: **TIRE INDUSTRIES**

ADDRESS: **5050 N CASA GRANDE HWY  
TUCSON, AZ 85743**

FACILITY DETAILS

LUST ID: **5225.01**

DATE REPORTED: **09/26/2000**

DATE CLOSED: **02/12/2008**

PRIORITY:

5R1 - CLOSED SOIL LEVELS MEET RBCA TIER 1

LUST ID: **5225.02**

DATE REPORTED: **09/26/2000**

DATE CLOSED: **02/12/2008**

PRIORITY:

5R1 - CLOSED SOIL LEVELS MEET RBCA TIER 1

LUST ID: **5225.03**

DATE REPORTED: **09/26/2000**

DATE CLOSED: **02/12/2008**

PRIORITY:

5R1 - CLOSED SOIL LEVELS MEET RBCA TIER 1

LUST ID: **5225.04**

DATE REPORTED: **09/26/2000**

DATE CLOSED: **02/12/2008**

PRIORITY:

5R1 - CLOSED SOIL LEVELS MEET RBCA TIER 1

LUST ID: **5225.05**

DATE REPORTED: **10/25/2001**

DATE CLOSED: **05/10/2006**

PRIORITY:

5R1 - CLOSED SOIL LEVELS MEET RBCA TIER 1

[Back to Report Summary](#)



www.geo-search.com 888-396-0042

[MAP ID# 12](#)

**Distance from Property: 0.01 mi. (53 ft.) N**

FACILITY INFORMATION

REGISTRY ID: **110039428063**

NAME: **TIRE INDUSTRIES**

LOCATION ADDRESS: **5050 N CASA GRANDE HWY  
TUCSON, AZ 85743-9224**

COUNTY: **PIMA**

EPA REGION: **09**

FEDERAL FACILITY: **NOT REPORTED**

TRIBAL LAND: **NOT REPORTED**

ALTERNATIVE NAME/S:

TIRE INDUSTRIES

PROGRAM/S LISTED FOR THIS FACILITY

AZURITE - ARIZON UNIFIED REPOSITORY FOR INFORMATIONAL TRACKING OF THE ENVIRONMENT

STANDARD INDUSTRIAL CLASSIFICATION/S (SIC)

NO SIC DATA REPORTED

NORTH AMERICAN INDUSTRY CLASSIFICATION/S (NAICS)

NO NAICS DATA REPORTED

[Back to Report Summary](#)



www.geo-search.com 888-396-0042

[MAP ID# 12](#)

**Distance from Property: 0.01 mi. (53 ft.) N**

FACILITY INFORMATION

GEOSEARCH ID: **1116ACID**

EPA ID: **AZD983479908**

ACIDS ID: **1116**

NAME: **TIRE INDUSTRIES**

ADDRESS: 5050 NORTH CASA GRANDE HIGHWAY  
TUCSON, AZ 85743

WATER QUALITY ASSURANCE REVOLVONG FUND: **NOT REPORTED**

FILE LOCATION:

THE PA/SI FOR THESE SITES HAVE BEEN COMPLETED AND ARE AVAILABLE FOR REVIEW. APPOINTMENTS TO REVIEW FILES LOCATED WITHIN THIS PROGRAM MAY BE MADE THROUGH THE PREREMEDIAL UNIT SECRETARY. TELEPHONE: (602) 2074227.

[Back to Report Summary](#)



www.geo-search.com 888-396-0042

**MAP ID# 12**

**Distance from Property: 0.01 mi. (53 ft.) N**

**FACILITY INFORMATION**

GEOSEARCH ID: **0-009665**

FACILITY ID: **0-009665**

NAME: **TIRE INDUSTRIES**

ADDRESS: **5050 N CASA GRANDE HWY  
TUCSON, AZ 85743**

OWNER NAME: **NOT REPORTED**

**FACILITY DETAILS**

TANK ID:	DATE CLOSED:	DATE INSTALLED:	CLOSURE TYPE:
<b>1</b>	<b>9/5/2000</b>	<b>NOT REPORTED</b>	<b>REMOVAL</b>
<b>2</b>	<b>9/5/2000</b>	<b>NOT REPORTED</b>	<b>REMOVAL</b>
<b>3</b>	<b>9/5/2000</b>	<b>NOT REPORTED</b>	<b>REMOVAL</b>
<b>4</b>	<b>9/5/2000</b>	<b>NOT REPORTED</b>	<b>REMOVAL</b>
<b>5</b>	<b>9/5/2000</b>	<b>NOT REPORTED</b>	<b>REMOVAL</b>
<b>6</b>	<b>9/10/2001</b>	<b>NOT REPORTED</b>	<b>REMOVAL</b>

[Back to Report Summary](#)



www.geo-search.com 888-396-0042

**MAP ID# 12****Distance from Property: 0.01 mi. (53 ft.) N**

## FACILITY INFORMATION

EPA ID#: **AZD983479908**SITE ID#: **0904671**NAME: **TIRE INDUSTRIES**

ADDRESS: 5050 NORTH CASA GRANDE HWY

TUCSON, AZ 85743

COUNTY: **PIMA**FEDERAL FACILITY: **NOT A FEDERAL FACILITY**NPL: **NOT ON THE NPL**NON NPL STATUS: **NFRAP-SITE DOES NOT QUALIFY FOR THE NPL BASED ON EXISTING INFORMATION**

Below information was gathered from the prior NFRAP update completed in 10/2013 update:

ACTION	START DATE	COMPLETION DATE	RESPONSIBILI
<b>SI - SITE INSPECTION</b>	<b>3/19/1993</b>	<b>9/27/1994</b>	<b>STATE (FUND)</b>
<b>DS - DISCOVERY</b>	<b>NOT REPORTED</b>	<b>11/1/1992</b>	<b>STATE (FUND)</b>
<b>PA - PRELIMINARY ASSESSMENT</b>	<b>NOT REPORTED</b>	<b>9/27/1994</b>	<b>STATE (FUND)</b>
<b>VS - ARCHIVE SITE</b>	<b>NOT REPORTED</b>	<b>9/27/1994</b>	<b>EPA IN- HOUSE</b>

ACTION DESCRIPTIONS

SI - (SITE INSPECTION) - THE PROCESS OF COLLECTING SITE DATA AND SAMPLES TO CHARACTERIZE THE SEVERITY OF THE HAZARD FOR THE HAZARD RANKING SCORE AND/OR ENFORCEMENT SUPPORT.

DS - (DISCOVERY) - THE PROCESS BY WHICH A POTENTIAL HAZARDOUS WASTE SITE IS BROUGHT TO THE ATTENTION OF THE EPA. THE PROCESS CAN OCCUR THROUGH THE USE OF SEVERAL MECHANISMS SUCH AS A PHONE CALL OR REFERRAL BY ANOTHER GOVERNMENT AGENCY.

PA - (PRELIMINARY ASSESSMENT) - COLLECTION OF DIVERSE EXISTING INFORMATION ABOUT THE SOURCE AND NATURE OF THE SITE HAZARD. IT IS EPA POLICY TO COMPLETE THE PRELIMINARY ASSESSMENT WITHIN ONE YEAR OF SITE DISCOVERY.

VS - (ARCHIVE SITE) - THE DECISION IS MADE THAT NO FURTHER ACTIVITY IS PLANNED AT THE SITE.

[Back to Report Summary](#)

www.geo-search.com 888-396-0042

[MAP ID# 13](#)

**Distance from Property: 0.01 mi. (53 ft.) N**

FACILITY INFORMATION

REGISTRY ID: **110039238893**

NAME: **101-18-007B**

LOCATION ADDRESS: **5450 N CASA GRANDE HWY  
TUCSON, AZ 85705**

COUNTY: **PIMA**

EPA REGION: **09**

FEDERAL FACILITY: **NOT REPORTED**

TRIBAL LAND: **NOT REPORTED**

ALTERNATIVE NAME/S:

101-18-007B

PROGRAM/S LISTED FOR THIS FACILITY

AZURITE - ARIZON UNIFIED REPOSITORY FOR INFORMATIONAL TRACKING OF THE ENVIRONMENT

STANDARD INDUSTRIAL CLASSIFICATION/S (SIC)

NO SIC DATA REPORTED

NORTH AMERICAN INDUSTRY CLASSIFICATION/S (NAICS)

NO NAICS DATA REPORTED

[Back to Report Summary](#)



www.geo-search.com 888-396-0042



**MAP ID# 13**

**Distance from Property: 0.01 mi. (53 ft.) N**

**FACILITY INFORMATION**

EPA ID#: **AZE000609001**

NAME: **ADOT PARCEL 10 1220**

ADDRESS: **5450 N CASA GRANDE HWY  
TUCSON, AZ 85705**

CONTACT NAME: **NOT REPORTED**

CONTACT ADDRESS: **5450 N CASA GRANDE HWY  
TUCSON AZ 85705**

CONTACT PHONE: **NOT REPORTED**

NON-NOTIFIER: **NOT A NON-NOTIFIER**

DATE RECEIVED BY AGENCY: **04/03/2006**

**CERTIFICATION**

CERTIFICATION NAME:

CERTIFICATION TITLE:

CERTIFICATION SIGNED DATE:

ANGELA ROACH

HAZ MATERIALS PLANNER

04/03/2006

**INDUSTRY CLASSIFICATION (NAICS)** - **NO NAICS INFORMATION REPORTED** -

**SITE HISTORY (INCLUDES GENERATORS AND NON-GENERATORS)**

DATE RECEIVED BY AGENCY: **04/03/2006**

NAME: **ADOT PARCEL 10 1220**

GENERATOR CLASSIFICATION: **NON-GENERATOR**

DESCRIPTION: NON-GENERATORS DO NOT PRESENTLY GENERATE HAZARDOUS WASTE

DATE RECEIVED BY AGENCY: **11/08/2002**

NAME: **ADOT PARCEL 10 1220**

GENERATOR CLASSIFICATION: **NON-GENERATOR**

DESCRIPTION: NON-GENERATORS DO NOT PRESENTLY GENERATE HAZARDOUS WASTE

**CURRENT ACTIVITY INFORMATION**

GENERATOR STATUS: **NON-GENERATOR** LAST UPDATED DATE: **04/18/2006**

SUBJECT TO CORRECTIVE ACTION UNIVERSE: **NO**

TDSFs POTENTIALLY SUBJECT TO CORRECTIVE ACTION UNDER 3004 (u)/(v) UNIVERSE: **NO**



www.geo-search.com 888-396-0042

**MAP ID# 13**

**Distance from Property: 0.01 mi. (53 ft.) N**

FACILITY INFORMATION

TDSFs ONLY SUBJECT TO CORRECTIVE ACTION UNDER DISCRETIONARY AUTHORITIES UNIVERSE: **NO**

NON TDSFs WHERE RCRA CORRECTIVE ACTION HAS BEEN IMPOSED UNIVERSE: **NO**

CORRECTIVE ACTION WORKLOAD UNIVERSE: **NO**

IMPORTER: **NO**

UNDERGROUND INJECTION: **NO**

MIXED WASTE GENERATOR: **NO**

UNIVERSAL WASTE DESTINATION FACILITY: **NO**

RECYCLER: **NO**

TRANSFER FACILITY: **NO**

TRANSPORTER: **NO**

USED OIL FUEL BURNER: **NO**

ONSITE BURNER EXEMPTION: **NO**

USED OIL PROCESSOR: **NO**

FURNACE EXEMPTION: **NO**

USED OIL FUEL MARKETER TO BURNER: **NO**

USED OIL REFINER: **NO**

SPECIFICATION USED OIL MARKETER: **NO**

USED OIL TRANSFER FACILITY: **NO**

USED OIL TRANSPORTER: **NO**

COMPLIANCE, MONITORING AND ENFORCEMENT INFORMATION



www.geo-search.com 888-396-0042

EVALUATIONS - NO EVALUATIONS REPORTED -

VIOLATIONS - NO VIOLATIONS REPORTED -

ENFORCEMENTS - NO ENFORCEMENTS REPORTED -

HAZARDOUS WASTE

- NO HAZARDOUS WASTE INFORMATION REPORTED -

UNIVERSAL WASTE - NO UNIVERSAL WASTE REPORTED -

CORRECTIVE ACTION AREA - NO CORRECTIVE ACTION AREA INFORMATION REPORTED -

CORRECTIVE ACTION EVENT - NO CORRECTIVE ACTION EVENT REPORTED -

[Back to Report Summary](#)



www.geo-search.com 888-396-0042

[MAP ID# 13](#)

**Distance from Property: 0.01 mi. (53 ft.) N**

FACILITY INFORMATION

UNIQUE ID: **110013377951**

REGISTRY ID: **110013377951**

NAME: **ADOT PARCEL 10 1220**

ADDRESS: **5450 N CASA GRANDE HWY**  
TUCSON, AZ 85705

COUNTY: **PIMA**

FACILITY LINK: [Facility Detail Report](#)

[Back to Report Summary](#)



www.geo-search.com 888-396-0042

[MAP ID# 13](#)

**Distance from Property: 0.01 mi. (53 ft.) N**

FACILITY INFORMATION

REGISTRY ID: **110013377951**

NAME: **ADOT PARCEL 10 1220**

LOCATION ADDRESS: **5450 N CASA GRANDE HWY**  
**TUCSON, AZ 85705**

COUNTY: **PIMA**

EPA REGION: **09**

FEDERAL FACILITY: **NOT REPORTED**

TRIBAL LAND: **NOT REPORTED**

ALTERNATIVE NAME/S:

ADOT PARCEL 10 1220

PROGRAM/S LISTED FOR THIS FACILITY

RCRAINFO - RESOURCE CONSERVATION AND RECOVERY ACT INFORMATION SYSTEM

STANDARD INDUSTRIAL CLASSIFICATION/S (SIC)

NO SIC DATA REPORTED

NORTH AMERICAN INDUSTRY CLASSIFICATION/S (NAICS)

NO NAICS DATA REPORTED

[Back to Report Summary](#)



www.geo-search.com 888-396-0042

[MAP ID# 14](#)

**Distance from Property: 0.01 mi. (53 ft.) N**

FACILITY INFORMATION

GEOSEARCH ID: **429ACID**

EPA ID: **NOT REPORTED**

ACIDS ID: **429**

NAME: **WQ-MIRACLE MILE**

ADDRESS: **MIRACLE MILE RD & 1-10**  
**TUCSON, AZ 85745**

WATER QUALITY ASSURANCE REVOLVONG FUND: **MM**

FILE LOCATION:

THESE SITES ARE WATER QUALITY ASSURANCE REVOLVING FUND (WQARF) SITES, 0. ARE LOCATED WITHIN WQARF SITES. THE WQARF AREA FIELD INDICATES WHICH AREA THE SITE IS ASSOCIATED WITH. THE ABBREVIATION IN THIS FIELD CORRESPONDS TO THE INFORMATION FOUND IN THE SUPERFUND INFORMATION POCKET.

[Back to Report Summary](#)



www.geo-search.com 888-396-0042



[MAP ID# 14](#)

**Distance from Property: 0.01 mi. (53 ft.) N**

**FACILITY INFORMATION**

GEOSEARCH ID: **949ACID**

EPA ID: **NOT REPORTED**

ACIDS ID: **949**

NAME: **U.OF A. EXPERIMENTAL FARMS**

ADDRESS: 1-10 AND MIRACLE MILE

ROAD TUCSON, AZ 85745

WATER QUALITY ASSURANCE REVOLVONG FUND: **MM**

FILE LOCATION:

THESE SITES ARE WATER QUALITY ASSURANCE REVOLVING FUND (WQARF) SITES, 0. ARE LOCATED WITHIN

WQARF SITES. THE WQARF AREA FIELD INDICATES WHICH AREA THE SITE IS ASSOCIATED WITH. THE

ABBREVIATION IN THIS FIELD CORRESPONDS TO THE INFORMATION FOUND IN THE SUPERFUND

INFORMATION POCKET.

[Back to Report Summary](#)



www.geo-search.com 888-396-0042

**MAP ID# 14**

**Distance from Property: 0.01 mi. (53 ft.) N**

**FACILITY INFORMATION**

EPA ID#: **AZR000048389**

NAME: **MIRACLE MILE SITE**

OWNER TYPE: **NOT REPORTED**

OWNER NAME: **NOT REPORTED**

ADDRESS: **MIRACLE MILE RD & I-10  
TUCSON, AZ 85705**

OPERATOR TYPE: **NOT REPORTED**

OPERATOR NAME: **NOT REPORTED**

CONTACT NAME: **GRETCHEN WAGENSELLER**

CONTACT ADDRESS: **400 W CONGRESS ST STE 433  
TUCSON AZ 85701-1352**

CONTACT PHONE: **5206286733 2002**

NON-NOTIFIER: **NOT A NON-NOTIFIER**

DATE RECEIVED BY	<b>01/12/2009</b>	
<u>CERTIFICATION</u>		
CERTIFICATION NAME:	CERTIFICATION TITLE:	CERTIFICATION SIGNED
<b>GRETCHEN WAGENSELLER</b>	<b>PROJECT MANAGER</b>	<b>01/06/2009</b>
<b>TINA LEPAGE</b>	<b>PROJECT MGR</b>	<b>01/12/2007</b>
<b>MATTHEW L DOOLEN</b>	<b>PROJECT MNGR</b>	<b>10/28/2004</b>

INDUSTRY CLASSIFICATION (NAICS)

**333131 - MINING MACHINERY AND EQUIPMENT MANUFACTURING**

**56291 - REMEDIATION SERVICES**

**92411 - ADMINISTRATION OF AIR AND WATER RESOURCE AND SOLID WASTE MANAGEMENT PROGRAMS**

SITE HISTORY (INCLUDES GENERATORS AND NON-GENERATORS)

DATE RECEIVED BY AGENCY: **01/12/2009**

NAME: **MIRACLE MILE SITE**

GENERATOR CLASSIFICATION: **NON-GENERATOR**

DESCRIPTION: **NON-GENERATORS DO NOT PRESENTLY GENERATE HAZARDOUS WASTE**

DATE RECEIVED BY AGENCY: **01/16/2007**

NAME: **MIRACLE MILE SITE**

GENERATOR CLASSIFICATION: **NON-GENERATOR**

DESCRIPTION: **NON-GENERATORS DO NOT PRESENTLY GENERATE HAZARDOUS WASTE**



www.geo-search.com 888-396-0042

[MAP ID# 14](#)

**Distance from Property: 0.01 mi. (53 ft.) N**

FACILITY INFORMATION

DATE RECEIVED BY AGENCY: **11/01/2004**

NAME: MIRACLE MI WATER QLTY ASSRNC RV WQARF SI

GENERATOR CLASSIFICATION: **LARGE QUANTITY GENERATOR**

DESCRIPTION: LARGE QUANTITY GENERATORS (LQGS) GENERATE 1,000 KILOGRAMS PER MONTH OR MORE OF HAZARDOUS WASTE OR MORE THAN ONE KILOGRAM PER MONTH OF ACUTELY HAZARDOUS WASTE

CURRENT ACTIVITY INFORMATION

GENERATOR STATUS: **NON-GENERATOR** LAST UPDATED DATE: **08/26/2009**

SUBJECT TO CORRECTIVE ACTION UNIVERSE: **NO**

TDSFs POTENTIALLY SUBJECT TO CORRECTIVE ACTION UNDER 3004 (u)/(v) UNIVERSE: **NO**

TDSFs ONLY SUBJECT TO CORRECTIVE ACTION UNDER DISCRETIONARY AUTHORITIES UNIVERSE: **NO**

NON TDSFs WHERE RCRA CORRECTIVE ACTION HAS BEEN IMPOSED UNIVERSE: **NO**



www.geo-search.com 888-396-0042

CORRECTIVE ACTION WORKLOAD UNIVERSE: **NO**

IMPORTER: **NO**

MIXED WASTE GENERATOR: **NO**

RECYCLER: **NO**

TRANSPORTER: **NO**

ONSITE BURNER EXEMPTION: **NO**

FURNACE EXEMPTION: **NO**

USED OIL REFINER: **NO**

USED OIL TRANSFER FACILITY: **NO**

UNDERGROUND INJECTION: **NO**

UNIVERSAL WASTE DESTINATION FACILITY: **NO**

TRANSFER FACILITY: **NO**

USED OIL FUEL BURNER: **NO**

USED OIL PROCESSOR: **NO**

USED OIL FUEL MARKETER TO BURNER: **NO**

SPECIFICATION USED OIL MARKETER: **NO**

USED OIL TRANSPORTER: **NO**

COMPLIANCE, MONITORING AND ENFORCEMENT INFORMATION

EVALUATIONS - **NO EVALUATIONS REPORTED** -

VIOLATIONS - **NO VIOLATIONS REPORTED** -

ENFORCEMENTS - **NO ENFORCEMENTS REPORTED** -

HAZARDOUS WASTE

D001      IGNITABLE WASTE

D002      CORROSIVE WASTE

D007      CHROMIUM

UNIVERSAL WASTE      - **NO UNIVERSAL WASTE REPORTED** -

CORRECTIVE ACTION AREA      - **NO CORRECTIVE ACTION AREA INFORMATION REPORTED** -

CORRECTIVE ACTION EVENT      - **NO CORRECTIVE ACTION EVENT REPORTED** -

[Back to Report Summary](#)



www.geo-search.com 888-396-0042

[MAP ID# 14](#)

**Distance from Property: 0.01 mi. (53 ft.) N**

FACILITY INFORMATION

UNIQUE ID: **110020124943**

REGISTRY ID: **110020124943** NAME:

**MIRACLE MILE SITE ADDRESS:**

**MIRACLE MILE RD & I-10**

TUCSON, AZ 85705

COUNTY: **PIMA**

FACILITY LINK: [Facility Detail Report](#)

[Back to Report Summary](#)



www.geo-search.com 888-396-0042

[MAP ID# 14](#)

**Distance from Property: 0.01 mi. (53 ft.) N**

FACILITY INFORMATION

REGISTRY ID: **110020124943**

NAME: **MIRACLE MILE SITE**

LOCATION ADDRESS: **MIRACLE MILE RD & I-10**  
**TUCSON, AZ 85705**

COUNTY: **PIMA**

EPA REGION: **09**

FEDERAL FACILITY: **NOT REPORTED**

TRIBAL LAND: **NOT REPORTED**

ALTERNATIVE NAME/S:

MIRACLE MILE SITE

PROGRAM/S LISTED FOR THIS FACILITY

RCRAINFO - RESOURCE CONSERVATION AND RECOVERY ACT INFORMATION SYSTEM

STANDARD INDUSTRIAL CLASSIFICATION/S (SIC)

NO SIC DATA REPORTED

NORTH AMERICAN INDUSTRY CLASSIFICATION/S (NAICS)

333131 - MINING MACHINERY AND EQUIPMENT MANUFACTURING.

[Back to Report Summary](#)



www.geo-search.com 888-396-0042



**MAP ID# 15**

**Distance from Property: 0.01 mi. (53 ft.) N**

FACILITY INFORMATION

REGISTRY ID: **110039238740**

NAME: ADOT/PC/DOT RWRD-CANOA RANCH SEWERLINE RE-ALIGNMENT

LOCATION ADDRESS: **NO ADDRESS ON RECORD**  
GREEN VALLEY, AZ 85614

COUNTY: **PIMA**

EPA REGION: **09**

FEDERAL FACILITY: **NOT REPORTED**

TRIBAL LAND: **NOT REPORTED**

**ALTERNATIVE NAME/S:**

ADOT/PC/DOT RWRD-CANOA RANCH SEWERLINE RE-ALIGNMENT

**PROGRAM/S LISTED FOR THIS FACILITY**

AZURITE - ARIZON UNIFIED REPOSITORY FOR INFORMATIONAL TRACKING OF THE ENVIRONMENT

**STANDARD INDUSTRIAL CLASSIFICATION/S (SIC)**

NO SIC DATA REPORTED

**NORTH AMERICAN INDUSTRY CLASSIFICATION/S (NAICS)**

NO NAICS DATA REPORTED

[Back to Report Summary](#)



www.geo-search.com 888-396-0042

[MAP ID# 16](#)

**Distance from Property: 0.01 mi. (53 ft.) N**

**FACILITY INFORMATION**

REGISTRY ID: **110039242496**

NAME: ADOT - INTERSTATE 19 & DUVAL MINE RD

LOCATION ADDRESS: **I-19 & DUVAL MINE RD**  
SAHUARITA, AZ 85629

COUNTY: **PIMA**

EPA REGION: **09**

FEDERAL FACILITY: **NOT REPORTED**

TRIBAL LAND: **NOT REPORTED**

ALTERNATIVE NAME/S:

ADOT - INTERSTATE 19 & DUVAL MINE RD

PROGRAM/S LISTED FOR THIS FACILITY

AZURITE - ARIZON UNIFIED REPOSITORY FOR INFORMATIONAL TRACKING OF THE ENVIRONMENT

STANDARD INDUSTRIAL CLASSIFICATION/S (SIC)

NO SIC DATA REPORTED

NORTH AMERICAN INDUSTRY CLASSIFICATION/S (NAICS)

NO NAICS DATA REPORTED

[Back to Report Summary](#)



www.geo-search.com 888-396-0042

[MAP ID# 17](#)

Distance from Property: 0.01 mi. (53 ft.) N

**FACILITY INFORMATION**

INCIDENT NUMBER: **89-250**

NAME: **STATIONER'S DISTRIBUTING**

ADDRESS: **I-10 E & PRINCE  
TUCSON, AZ**

COUNTY: **PIMA**

INCIDENT DATE: **08/22/89**

DATE REPORTED: **08/22/89**

RESPONSE DATE: **N/A**

PROPERTY MANAGEMENT: **PRIVATE**

REFERRED TO: **N/A**

REFERRAL DATE: **N/A**

TYPE: **RELEASE**

CHEMICAL: **DIESEL FUEL**

QUANTITY: **20 GAL.**

STRUCTURE: **TANK**

FUND AMOUNT: **PVT/UNK**

[Back to Report Summary](#)



www.geo-search.com 888-396-0042

[MAP ID# 18](#)

**Distance from Property: 0.01 mi. (53 ft.) N**

**FACILITY INFORMATION**

GEOSEARCH ID: **0-004846**

FACILITY ID: **0-004846**

NAME: **SIERRA VISTA 67**

ADDRESS: **6602 N CASA GRANDE HWY  
MARANA, AZ 85743**

OWNER NAME: **TANNER COMPANIES UNITED METRO MATERIALS DIVISION INC**

**FACILITY DETAILS**

TANK ID:	DATE CLOSED:	DATE INSTALLED:	CLOSURE TYPE:
<b>1</b>	<b>1/1/1985</b>	<b>1/1/1981</b>	<b>CLOSED IN PLACE</b>
<b>2</b>	<b>1/1/1985</b>	<b>1/1/1981</b>	<b>REMOVAL</b>
<b>3</b>	<b>1/1/1985</b>	<b>1/1/1976</b>	<b>CLOSED IN PLACE</b>

[Back to Report Summary](#)



www.geo-search.com 888-396-0042

[MAP ID# 19](#)

Distance from Property: 0.02 mi. (106 ft.) N

**FACILITY INFORMATION**

GEOSEARCH ID: 1237ACID

EPA ID: **AZD983480229**

ACIDS ID: **1237**

NAME: **BINGHAM EQUIPMENT CO.**

ADDRESS: 5225 NORTH CASA GRANDE HIGHWAY  
TUCSON, AZ 85743

WATER QUALITY ASSURANCE REVOLVONG FUND: **NOT REPORTED**

FILE LOCATION:

THE PA/SI FOR THESE SITES HAVE BEEN COMPLETED AND ARE AVAILABLE FOR REVIEW. APPOINTMENTS TO REVIEW FILES LOCATED WITHIN THIS PROGRAM MAY BE MADE THROUGH THE PREREMEDIAL UNIT SECRETARY. TELEPHONE: (602) 2074227.

[Back to Report Summary](#)



www.geo-search.com 888-396-0042

**MAP ID# 19****Distance from Property: 0.02 mi. (106 ft.) N**

## FACILITY INFORMATION

EPA ID#: **AZD983480229**SITE ID#: **0904690**NAME: **BINGHAM EQUIPMENT CO.**

ADDRESS: 5225 N. CASA GRANDE HWY.

TUCSON, AZ 85743

COUNTY: **PIMA**FEDERAL FACILITY: **NOT A FEDERAL FACILITY**NPL: **NOT ON THE NPL**NON NPL STATUS: **NFRAP-SITE DOES NOT QUALIFY FOR THE NPL BASED ON EXISTING INFORMATION**

Below information was gathered from the prior NFRAP update completed in 10/2013 update:

ACTION	START DATE	COMPLETION DATE	RESPONSIBILI
<b>SI - SITE INSPECTION</b>	<b>8/23/1993</b>	<b>9/22/1994</b>	<b>STATE (FUND)</b>
<b>DS - DISCOVERY</b>	<b>NOT REPORTED</b>	<b>12/7/1992</b>	<b>STATE (FUND)</b>
<b>PA - PRELIMINARY ASSESSMENT</b>	<b>NOT REPORTED</b>	<b>9/22/1994</b>	<b>STATE (FUND)</b>
<b>VS - ARCHIVE SITE</b>	<b>NOT REPORTED</b>	<b>9/22/1994</b>	<b>EPA IN- HOUSE</b>

## ACTION DESCRIPTIONS

SI - (SITE INSPECTION) - THE PROCESS OF COLLECTING SITE DATA AND SAMPLES TO CHARACTERIZE THE SEVERITY OF THE HAZARD FOR THE HAZARD RANKING SCORE AND/OR ENFORCEMENT SUPPORT.

DS - (DISCOVERY) - THE PROCESS BY WHICH A POTENTIAL HAZARDOUS WASTE SITE IS BROUGHT TO THE ATTENTION OF THE EPA. THE PROCESS CAN OCCUR THROUGH THE USE OF SEVERAL MECHANISMS SUCH AS A PHONE CALL OR REFERRAL BY ANOTHER GOVERNMENT AGENCY.

PA - (PRELIMINARY ASSESSMENT) - COLLECTION OF DIVERSE EXISTING INFORMATION ABOUT THE SOURCE AND NATURE OF THE SITE HAZARD. IT IS EPA POLICY TO COMPLETE THE PRELIMINARY ASSESSMENT WITHIN ONE YEAR OF SITE DISCOVERY.

VS - (ARCHIVE SITE) - THE DECISION IS MADE THAT NO FURTHER ACTIVITY IS PLANNED AT THE SITE.

[Back to Report Summary](#)

www.geo-search.com 888-396-0042



[MAP ID# 20](#)

Distance from Property: 0.02 mi. (106 ft.) N

**FACILITY INFORMATION**

REGISTRY ID: **110044834891**

NAME: **DELCRON MECHANICAL, INC**

LOCATION ADDRESS: **5298 N FRONTAGE RD**  
**TUCSON, AZ 85743**

COUNTY: **PIMA**

EPA REGION: **09**

FEDERAL FACILITY: **NOT REPORTED**

TRIBAL LAND: **NOT REPORTED**

ALTERNATIVE NAME/S:

DELCRON MECHANICAL

PROGRAM/S LISTED FOR THIS FACILITY

AZURITE - ARIZON UNIFIED REPOSITORY FOR INFORMATIONAL TRACKING OF THE ENVIRONMENT

STANDARD INDUSTRIAL CLASSIFICATION/S (SIC)

NO SIC DATA REPORTED

NORTH AMERICAN INDUSTRY CLASSIFICATION/S (NAICS)

NO NAICS DATA REPORTED

[Back to Report Summary](#)



www.geo-search.com 888-396-0042

[MAP ID# 20](#)

Distance from Property: 0.02 mi. (106 ft.) N

**FACILITY INFORMATION**

GEOSEARCH ID: **1167ACID**

EPA ID: **AZD983480344**

ACIDS ID: **1167**

NAME: **DELCRON MECHANICAL, INC.**

ADDRESS: **5298 N. 1-10 FRONTAGE**  
**TUCSON, AZ 85743**

WATER QUALITY ASSURANCE REVOLVONG FUND: **NOT REPORTED**

FILE LOCATION:

THE PA/SI FOR THESE SITES HAVE BEEN COMPLETED AND ARE AVAILABLE FOR REVIEW. APPOINTMENTS TO REVIEW FILES LOCATED WITHIN THIS PROGRAM MAY BE MADE THROUGH THE PREREMEDIAL UNIT SECRETARY. TELEPHONE: (602) 2074227.

[Back to Report Summary](#)



www.geo-search.com 888-396-0042

[MAP ID# 20](#)

**Distance from Property: 0.02 mi. (106 ft.) N**

**FACILITY INFORMATION**

EPA ID#: **AZD983480344**

SITE ID#: **0904703**

NAME: **DELCRON MECHANICAL**

ADDRESS: 5296 N. CASA GRANDE HWY.

TUCSON, AZ 85743

COUNTY: **PIMA**

FEDERAL FACILITY: **NOT A FEDERAL FACILITY**

NPL: **NOT ON THE NPL**

NON NPL STATUS: **NFRAP-SITE DOES NOT QUALIFY FOR THE NPL BASED ON EXISTING INFORMATION**

Below information was gathered from the prior NFRAP update completed in 10/2013 update:

ACTION	START DATE	COMPLETION DATE	RESPONSIBILI
<b>DS - DISCOVERY</b>	<b>NOT REPORTED</b>	<b>12/7/1992</b>	<b>STATE (FUND)</b>
<b>PA - PRELIMINARY ASSESSMENT</b>	<b>NOT REPORTED</b>	<b>10/6/1993</b>	<b>EPA FUND</b>
<b>VS - ARCHIVE SITE</b>	<b>NOT REPORTED</b>	<b>10/6/1993</b>	<b>EPA IN- HOUSE</b>

**ACTION DESCRIPTIONS**

DS - (DISCOVERY) - THE PROCESS BY WHICH A POTENTIAL HAZARDOUS WASTE SITE IS BROUGHT TO THE ATTENTION OF THE EPA. THE PROCESS CAN OCCUR THROUGH THE USE OF SEVERAL MECHANISMS SUCH AS A PHONE CALL OR REFERRAL BY ANOTHER GOVERNMENT AGENCY.

PA - (PRELIMINARY ASSESSMENT) - COLLECTION OF DIVERSE EXISTING INFORMATION ABOUT THE SOURCE AND NATURE OF THE SITE HAZARD. IT IS EPA POLICY TO COMPLETE THE PRELIMINARY ASSESSMENT WITHIN ONE YEAR OF SITE DISCOVERY.

VS - (ARCHIVE SITE) - THE DECISION IS MADE THAT NO FURTHER ACTIVITY IS PLANNED AT THE SITE.

[Back to Report Summary](#)



www.geo-search.com 888-396-0042

[MAP ID# 21](#)

Distance from Property: 0.02 mi. (106 ft.) N

**FACILITY INFORMATION**

GEOSEARCH ID: 1138ACID

EPA ID: **AZD983479825**

ACIDS ID: **1138**

NAME: **JAYS TACK SHACK**

ADDRESS: 5080 NORTH CASA GRANDE HIGHWAY  
TUCSON, AZ 85743

WATER QUALITY ASSURANCE REVOLVONG FUND: **NOT REPORTED**

FILE LOCATION:

THE PA/SI FOR THESE SITES HAVE BEEN COMPLETED AND ARE AVAILABLE FOR REVIEW. APPOINTMENTS TO REVIEW FILES LOCATED WITHIN THIS PROGRAM MAY BE MADE THROUGH THE PREREMEDIAL UNIT SECRETARY. TELEPHONE: (602) 2074227.

[Back to Report Summary](#)



www.geo-search.com 888-396-0042

[MAP ID# 21](#)

**Distance from Property: 0.02 mi. (106 ft.) N**

**FACILITY INFORMATION**

EPA ID#: **AZD983479825**

SITE ID#: **0904663**

NAME: **JAYS TACK SHACK**

ADDRESS: 5080 NORTH CASA GRANDE HWY

TUCSON, AZ 86743

COUNTY: **PIMA**

FEDERAL FACILITY: **NOT A FEDERAL FACILITY**

NPL: **NOT ON THE NPL**

NON NPL STATUS: **NFRAP-SITE DOES NOT QUALIFY FOR THE NPL BASED ON EXISTING INFORMATION**

Below information was gathered from the prior NFRAP update completed in 10/2013 update:

ACTION	START DATE	COMPLETION DATE	RESPONSIBILI
<b>DS - DISCOVERY</b>	<b>NOT REPORTED</b>	<b>11/1/1992</b>	<b>STATE (FUND)</b>
<b>PA - PRELIMINARY ASSESSMENT</b>	<b>NOT REPORTED</b>	<b>8/31/1993</b>	<b>STATE (FUND)</b>
<b>VS - ARCHIVE SITE</b>	<b>NOT REPORTED</b>	<b>8/31/1993</b>	<b>EPA IN- HOUSE</b>
ACTION DESCRIPTIONS			

DS - (DISCOVERY) - THE PROCESS BY WHICH A POTENTIAL HAZARDOUS WASTE SITE IS BROUGHT TO THE ATTENTION OF THE EPA. THE PROCESS CAN OCCUR THROUGH THE USE OF SEVERAL MECHANISMS SUCH AS A PHONE CALL OR REFERRAL BY ANOTHER GOVERNMENT AGENCY.

PA - (PRELIMINARY ASSESSMENT) - COLLECTION OF DIVERSE EXISTING INFORMATION ABOUT THE SOURCE AND NATURE OF THE SITE HAZARD. IT IS EPA POLICY TO COMPLETE THE PRELIMINARY ASSESSMENT WITHIN ONE YEAR OF SITE DISCOVERY.

VS - (ARCHIVE SITE) - THE DECISION IS MADE THAT NO FURTHER ACTIVITY IS PLANNED AT THE SITE.

[Back to Report Summary](#)



www.geo-search.com 888-396-0042

[MAP ID# 22](#)

**Distance from Property: 0.02 mi. (106 ft.) N**

FACILITY INFORMATION

REGISTRY ID: **110039297267**

NAME: **ARIZONA FLEET SPECIALTIES**

LOCATION ADDRESS: **5128 N CASA GRANDE HWY  
TUCSON, AZ 85743-9616**

COUNTY: **PIMA**

EPA REGION: **09**

FEDERAL FACILITY: **NOT REPORTED**

TRIBAL LAND: **NOT REPORTED**

ALTERNATIVE NAME/S:

ARIZONA FLEET SPECIALTIES

QUALITY TRUCK PARTS

PROGRAM/S LISTED FOR THIS FACILITY

AZURITE - ARIZON UNIFIED REPOSITORY FOR INFORMATIONAL TRACKING OF THE ENVIRONMENT

STANDARD INDUSTRIAL CLASSIFICATION/S (SIC)

NO SIC DATA REPORTED

NORTH AMERICAN INDUSTRY CLASSIFICATION/S (NAICS)

NO NAICS DATA REPORTED

[Back to Report Summary](#)



www.geo-search.com 888-396-0042



[MAP ID# 22](#)

**Distance from Property: 0.02 mi. (106 ft.) N**

FACILITY INFORMATION

GEOSEARCH ID: **1141ACID**

EPA ID: **AZD983479858**

ACIDS ID: **1141**

NAME: **ARIZONA FLEET SPECIALTIES**

ADDRESS: 5128 NORTH CASA GRANDE HIGHWAY  
TUCSON, AZ 85743

WATER QUALITY ASSURANCE REVOLVONG FUND: **NOT REPORTED**

FILE LOCATION:

THE PA/SI FOR THESE SITES HAVE BEEN COMPLETED AND ARE AVAILABLE FOR REVIEW. APPOINTMENTS TO REVIEW FILES LOCATED WITHIN THIS PROGRAM MAY BE MADE THROUGH THE PREREMEDIAL UNIT SECRETARY. TELEPHONE: (602) 2074227.

[Back to Report Summary](#)



www.geo-search.com 888-396-0042

[MAP ID# 22](#)

Distance from Property: 0.02 mi. (106 ft.) N

**FACILITY INFORMATION**

GEOSEARCH ID: 1117ACID

EPA ID: **NOT REPORTED**

ACIDS ID: 1117

NAME: **QUALITY TRUCK PARTS**

ADDRESS: 5128 NORTH CASA GRANDE HIGHWAY

TUCSON, AZ 85743

WATER QUALITY ASSURANCE REVOLVONG FUND: **ECDC**

FILE LOCATION:

THESE SITES ARE WATER QUALITY ASSURANCE REVOLVING FUND (WQARF) SITES, 0. ARE LOCATED WITHIN WQARF SITES. THE WQARF AREA FIELD INDICATES WHICH AREA THE SITE IS ASSOCIATED WITH. THE ABBREVIATION IN THIS FIELD CORRESPONDS TO THE INFORMATION FOUND IN THE SUPERFUND INFORMATION POCKET.

[Back to Report Summary](#)



www.geo-search.com 888-396-0042

**MAP ID# 22****Distance from Property: 0.02 mi. (106 ft.) N**

## FACILITY INFORMATION

EPA ID#: **AZD983479858**SITE ID#: **0904666**

NAME: ARIZONA FLEET SPECIALTIES

ADDRESS: 5128 NORTH CASA GRANDE HWY  
TUCSON, AZ 85743COUNTY: **PIMA**FEDERAL FACILITY: **NOT A FEDERAL FACILITY**NPL: **NOT ON THE NPL**NON NPL STATUS: **NFRAP-SITE DOES NOT QUALIFY FOR THE NPL BASED ON EXISTING INFORMATION**

Below information was gathered from the prior NFRAP update completed in 10/2013 update:

ACTION	START DATE	COMPLETION DATE	RESPONSIBILI
<b>SI - SITE INSPECTION</b>	<b>1/6/1993</b>	<b>9/24/1993</b>	<b>STATE (FUND)</b>
<b>DS - DISCOVERY</b>	<b>NOT REPORTED</b>	<b>11/1/1992</b>	<b>STATE (FUND)</b>
<b>PA - PRELIMINARY ASSESSMENT</b>	<b>NOT REPORTED</b>	<b>9/24/1993</b>	<b>STATE (FUND)</b>
<b>VS - ARCHIVE SITE</b>	<b>NOT REPORTED</b>	<b>9/24/1993</b>	<b>EPA IN- HOUSE</b>

## ACTION DESCRIPTIONS

SI - (SITE INSPECTION) - THE PROCESS OF COLLECTING SITE DATA AND SAMPLES TO CHARACTERIZE THE SEVERITY OF THE HAZARD FOR THE HAZARD RANKING SCORE AND/OR ENFORCEMENT SUPPORT.

DS - (DISCOVERY) - THE PROCESS BY WHICH A POTENTIAL HAZARDOUS WASTE SITE IS BROUGHT TO THE ATTENTION OF THE EPA. THE PROCESS CAN OCCUR THROUGH THE USE OF SEVERAL MECHANISMS SUCH AS A PHONE CALL OR REFERRAL BY ANOTHER GOVERNMENT AGENCY.

PA - (PRELIMINARY ASSESSMENT) - COLLECTION OF DIVERSE EXISTING INFORMATION ABOUT THE SOURCE AND NATURE OF THE SITE HAZARD. IT IS EPA POLICY TO COMPLETE THE PRELIMINARY ASSESSMENT WITHIN ONE YEAR OF SITE DISCOVERY.

VS - (ARCHIVE SITE) - THE DECISION IS MADE THAT NO FURTHER ACTIVITY IS PLANNED AT THE SITE.

[Back to Report Summary](#)

www.geo-search.com 888-396-0042

[MAP ID# 22](#)

**Distance from Property: 0.02 mi. (106 ft.) N**

FACILITY INFORMATION

REGISTRY ID: **110039298836**

NAME: **I-10 EB INA RAMP**

LOCATION ADDRESS: **7050 N CASA GRANDE HWY  
MARANA, AZ 85653**

COUNTY: **PIMA**

EPA REGION: **09**

FEDERAL FACILITY: **NOT REPORTED**

TRIBAL LAND: **NOT REPORTED**

ALTERNATIVE NAME/S:

I-10 EB INA RAMP

PROGRAM/S LISTED FOR THIS FACILITY

AZURITE - ARIZON UNIFIED REPOSITORY FOR INFORMATIONAL TRACKING OF THE ENVIRONMENT

STANDARD INDUSTRIAL CLASSIFICATION/S (SIC)

NO SIC DATA REPORTED

NORTH AMERICAN INDUSTRY CLASSIFICATION/S (NAICS)

NO NAICS DATA REPORTED

[Back to Report Summary](#)



www.geo-search.com 888-396-0042

[MAP ID# 23](#)

Distance from Property: 0.02 mi. (106 ft.) N

**FACILITY INFORMATION**

REGISTRY ID: **110057015830**

NAME: **KIEWET - TUCSON**

LOCATION ADDRESS: **4691 W INA RD**  
TUCSON, AZ 85741-2225

COUNTY: **PIMA**

EPA REGION: **09**

FEDERAL FACILITY: **NOT REPORTED**

TRIBAL LAND: **NOT REPORTED**

ALTERNATIVE NAME/S:

KIEWET - TUCSON

PROGRAM/S LISTED FOR THIS FACILITY

AZURITE - ARIZON UNIFIED REPOSITORY FOR INFORMATIONAL TRACKING OF THE ENVIRONMENT

STANDARD INDUSTRIAL CLASSIFICATION/S (SIC)

NO SIC DATA REPORTED

NORTH AMERICAN INDUSTRY CLASSIFICATION/S (NAICS)

NO NAICS DATA REPORTED

[Back to Report Summary](#)



www.geo-search.com 888-396-0042

[MAP ID# 23](#)

**Distance from Property: 0.02 mi. (106 ft.) N**

**FACILITY INFORMATION**

GEOSEARCH ID: **0-009543**

FACILITY ID: **0-009543**

NAME: **I-10 EB INA RAMP**

ADDRESS: **7050 N CASA GRANDE HWY  
MARANA, AZ 85743**

OWNER NAME: **ARIZONA DEPARTMENT OF TRANSPORTATION**  
**FACILITY DETAILS**

[Back to Report Summary](#)



www.geo-search.com 888-396-0042



[MAP ID# 23](#)

**Distance from Property: 0.02 mi. (106 ft.) N**

**FACILITY INFORMATION**

GEOSEARCH ID: **0-009543**

FAC ID: **0-009543**

NAME: **I-10 EB INA RAMP**

ADDRESS: **7050 N CASA GRANDE HWY**  
**MARANA, AZ 85743**

**FACILITY DETAILS**

LUST ID: **5182.01**

DATE REPORTED: **03/24/2000**

DATE CLOSED: **01/29/2007**

PRIORITY:

5R1 - CLOSED SOIL LEVELS MEET RBCA TIER 1

[Back to Report Summary](#)



www.geo-search.com 888-396-0042

[MAP ID# 24](#)

Distance from Property: 0.02 mi. (106 ft.) N

**FACILITY INFORMATION**

REGISTRY ID: **110002568258**

NAME: **RALPHS TRANSFER INC**

LOCATION ADDRESS: **747 S FWY**

**TUCSON, AZ**

COUNTY: **PIMA**

EPA REGION: **09**

FEDERAL FACILITY: **NOT REPORTED**

TRIBAL LAND: **NOT REPORTED**

ALTERNATIVE NAME/S:

RALPHS TRANSFER INC

PROGRAM/S LISTED FOR THIS FACILITY

RCRAINFO - RESOURCE CONSERVATION AND RECOVERY ACT INFORMATION SYSTEM

STANDARD INDUSTRIAL CLASSIFICATION/S (SIC)

NO SIC DATA REPORTED

NORTH AMERICAN INDUSTRY CLASSIFICATION/S (NAICS)

48411 - GENERAL FREIGHT TRUCKING, LOCAL

[Back to Report Summary](#)



www.geo-search.com 888-396-0042

**MAP ID# 24**

**Distance from Property: 0.02 mi. (106 ft.) N**

**FACILITY INFORMATION**

EPA ID#: **AZD068396654**

NAME: **RALPHS TRANSFER INC**

ADDRESS: **747 S FWY**

OWNER TYPE: **PRIVATE**

OWNER NAME: **FRED STANG PRESIDENT 602 6226461**

OPERATOR TYPE: **PRIVATE**

**TUCSON, AZ 85705**

OPERATOR NAME: **NOT REQUIRED**

CONTACT NAME: **SANDRA SODAWASSER**

CONTACT ADDRESS: **PO BOX 5046  
TUCSON AZ 85703**

CONTACT PHONE: **5206226461**

NON-NOTIFIER: **NOT A NON-NOTIFIER**

DATE RECEIVED BY AGENCY: **12/01/1980**

CERTIFICATION - **NO CERTIFICATION REPORTED -**

INDUSTRY CLASSIFICATION (NAICS)

**48411 - GENERAL FREIGHT TRUCKING, LOCAL**

SITE HISTORY (INCLUDES GENERATORS AND NON-GENERATORS)

DATE RECEIVED BY AGENCY: **12/01/1980**

NAME: **RALPHS TRANSFER INC**

GENERATOR CLASSIFICATION: **NON-GENERATOR**

DESCRIPTION: **NON-GENERATORS DO NOT PRESENTLY GENERATE HAZARDOUS WASTE**

**CURRENT ACTIVITY INFORMATION**

GENERATOR STATUS: **NON-GENERATOR** LAST UPDATED DATE: **07/29/2002**

SUBJECT TO CORRECTIVE ACTION UNIVERSE: **NO**

TDSFs POTENTIALLY SUBJECT TO CORRECTIVE ACTION UNDER 3004 (u)/(v) UNIVERSE: **NO**

TDSFs ONLY SUBJECT TO CORRECTIVE ACTION UNDER DISCRETIONARY AUTHORITIES UNIVERSE: **NO**

NON TDSFs WHERE RCRA CORRECTIVE ACTION HAS BEEN IMPOSED UNIVERSE: **NO**

CORRECTIVE ACTION WORKLOAD UNIVERSE: **NO**

IMPORTER: **NO**

UNDERGROUND INJECTION: **NO**

MIXED WASTE GENERATOR: **NO**

UNIVERSAL WASTE DESTINATION FACILITY: **NO**

RECYCLER: **NO**

TRANSFER FACILITY: **NO**

TRANSPORTER: **NO**

USED OIL FUEL BURNER: **NO**

ONSITE BURNER EXEMPTION: **NO**

USED OIL PROCESSOR: **NO**



www.geo-search.com 888-396-0042

FURNACE EXEMPTION: **NO**  
USED OIL REFINER: **NO**  
USED OIL TRANSFER FACILITY: **NO**

USED OIL FUEL MARKETER TO BURNER: **NO**  
SPECIFICATION USED OIL MARKETER: **NO**  
USED OIL TRANSPORTER: **NO**

**MAP ID# 24**

**Distance from Property: 0.02 mi. (106 ft.) N**

COMPLIANCE, MONITORING AND ENFORCEMENT INFORMATION

EVALUATIONS - **NO EVALUATIONS REPORTED** -

VIOLATIONS - **NO VIOLATIONS REPORTED** -

ENFORCEMENTS - **NO ENFORCEMENTS REPORTED** -

HAZARDOUS WASTE

- **NO HAZARDOUS WASTE INFORMATION REPORTED** -

UNIVERSAL WASTE - **NO UNIVERSAL WASTE REPORTED** -

CORRECTIVE ACTION AREA - **NO CORRECTIVE ACTION AREA INFORMATION REPORTED** -

CORRECTIVE ACTION EVENT - **NO CORRECTIVE ACTION EVENT REPORTED** -

[Back to Report Summary](#)



www.geo-search.com 888-396-0042

[MAP ID# 24](#)

**Distance from Property: 0.02 mi. (106 ft.) N**

FACILITY INFORMATION

UNIQUE ID: **110002568258**

REGISTRY ID: **110002568258**

NAME: **RALPHS TRANSFER INC**

ADDRESS: **747 S FWY**

**TUCSON, AZ 85705**

COUNTY: **PIMA**

FACILITY LINK: [Facility Detail Report](#)

[Back to Report Summary](#)



www.geo-search.com 888-396-0042

[MAP ID# 24](#)

**Distance from Property: 0.02 mi. (106 ft.) N**

FACILITY INFORMATION

GEOSEARCH ID: **0-004036**

FACILITY ID: **0-004036**

NAME: **RALPH'S TRANSFER INC**

ADDRESS: **747 S FWY**  
TUCSON, AZ  
85745

OWNER NAME: **RALPH'S TRANSFER INC**

**FACILITY DETAILS**

TANK ID:	DATE CLOSED:	DATE INSTALLED:	CLOSURE TYPE:
<b>1</b>	<b>11/21/1996</b>	<b>2/26/1971</b>	<b>REMOVAL</b>
<b>2</b>	<b>11/21/1996</b>	<b>2/26/1971</b>	<b>REMOVAL</b>

[Back to Report Summary](#)



www.geo-search.com 888-396-0042



[MAP ID# 24](#)

**Distance from Property: 0.02 mi. (106 ft.) N**

**FACILITY INFORMATION**

GEOSEARCH ID: **0-004036**

FAC ID: **0-004036**

NAME: **RALPH'S TRANSFER INC**

ADDRESS: **747 S FREEWAY**  
TUCSON, AZ 85745

**FACILITY DETAILS**

LUST ID: **3145.01**

DATE REPORTED: **5/27/1993**

DATE CLOSED: **NOT REPORTED**

PRIORITY:

5S - CLOSED CASE FOR SUSPECTED RELEASE (FALSE ALARM)

LUST ID: **3145.02**

DATE REPORTED: **12/19/1996**

DATE CLOSED: **02/14/2000**

PRIORITY:

5R1 - CLOSED SOIL LEVELS MEET RBCA TIER 1

[Back to Report Summary](#)



www.geo-search.com 888-396-0042

[MAP ID# 25](#)

Distance from Property: 0.02 mi. (106 ft.) N

**FACILITY INFORMATION**

REGISTRY ID: **110039322952**

NAME: **CIRCLE K #1838**

LOCATION ADDRESS: **1145 S FREEWAY**

TUCSON, AZ 85745-3218

COUNTY: **PIMA**

EPA REGION: **09**

FEDERAL FACILITY: **NOT REPORTED**

TRIBAL LAND: **NOT REPORTED**

ALTERNATIVE NAME/S:

CIRCLE K #1838

PROGRAM/S LISTED FOR THIS FACILITY

AZURITE - ARIZON UNIFIED REPOSITORY FOR INFORMATIONAL TRACKING OF THE ENVIRONMENT

STANDARD INDUSTRIAL CLASSIFICATION/S (SIC)

NO SIC DATA REPORTED

NORTH AMERICAN INDUSTRY CLASSIFICATION/S (NAICS)

NO NAICS DATA REPORTED

[Back to Report Summary](#)



www.geo-search.com 888-396-0042

[MAP ID# 25](#)

**Distance from Property: 0.02 mi. (106 ft.) N**

**FACILITY INFORMATION**

GEOSEARCH ID: **0-001494**

FACILITY ID: **0-001494** NAME: **CIRCLE K #1838** ADDRESS: **1145 S FREEWAY**

**TUCSON, AZ**

OWNER NAME: **CIRCLE K STORES INC**

**FACILITY DETAILS**

TANK ID:	DATE CLOSED:	DATE INSTALLED:	CLOSURE TYPE:
<b>1</b>	<b>5/9/1997</b>	<b>1/1/1985</b>	<b>REMOVAL</b>
<b>2</b>	<b>5/9/1997</b>	<b>1/1/1985</b>	<b>REMOVAL</b>
<b>3</b>	<b>5/9/1997</b>	<b>1/1/1985</b>	<b>REMOVAL</b>

[Back to Report Summary](#)



www.geo-search.com 888-396-0042

**MAP ID# 25**

**Distance from Property: 0.02 mi. (106 ft.) N**

**FACILITY INFORMATION**

GEOSEARCH ID: **0-001494**

FAC ID: **0-001494**

NAME: **CIRCLE K #1838**

ADDRESS: **1145 S FREEWAY**

**TUCSON, AZ**

**FACILITY DETAILS**

LUST ID: **4695.01**

DATE REPORTED: **05/09/1997**

DATE CLOSED: **11/22/2000**

PRIORITY:

5R1 - CLOSED SOIL LEVELS MEET RBCA TIER 1

LUST ID: **4695.02**

DATE REPORTED: **05/09/1997**

DATE CLOSED: **11/22/2000**

PRIORITY:

5R1 - CLOSED SOIL LEVELS MEET RBCA TIER 1

LUST ID: **4695.03**

DATE REPORTED: **05/09/1997**

DATE CLOSED: **11/22/2000**

PRIORITY:

5R1 - CLOSED SOIL LEVELS MEET RBCA TIER 1

LUST ID: **4695.04**

DATE REPORTED: **05/09/1997**

DATE CLOSED: **11/22/2000**

PRIORITY:

5R1 - CLOSED SOIL LEVELS MEET RBCA TIER 1

LUST ID: **4695.05**

DATE REPORTED: **05/09/1997**

DATE CLOSED: **11/22/2000**

PRIORITY:

5R1 - CLOSED SOIL LEVELS MEET RBCA TIER 1

LUST ID: **4695.06**

DATE REPORTED: **05/21/1997**

DATE CLOSED: **03/16/2006**

PRIORITY:

5R1 - CLOSED SOIL LEVELS MEET RBCA TIER 1



www.geo-search.com 888-396-0042

[Back to Report Summary](#)



www.geo-search.com 888-396-0042

## Wastewater Facility List (WWFAC)

[MAP ID#: 26](#)

Distance from Property: 0.02 mi. (106 ft.) W

### FACILITY INFORMATION

PLACE ID: 5800

NAME: ADOT - CANOA RANCH REST AREA

ADDRESS: NOT REPORTED

GREEN VALLEY, AZ NOT REPORTED

COUNTY: PIMA

FACILITY TYPE: REST AREA

[Back to Report Summary](#)



www.geo-search.com 888-396-0042

## Facility Registry System (FRSAZ)

[MAP ID#: 26](#)

Distance from Property: 0.02 mi. (106 ft.) W

### **FACILITY INFORMATION**

REGISTRY ID: 110015964606

NAME: ADOT - CANOA RANCH REST AREA

LOCATION ADDRESS: I-19

GREEN VALLEY, AZ 85614

COUNTY: PIMA

EPA REGION: 09

FEDERAL FACILITY: NOT REPORTED TRIBAL

LAND: NOT REPORTED ALTERNATIVE

NAME/S:

ADOT - CANOA RANCH REST AREA

CANOA RANCH REST AREA

PROGRAM/S LISTED FOR THIS FACILITY

AZURITE - ARIZON UNIFIED REPOSITORY FOR INFORMATIONAL TRACKING OF THE ENVIRONMENT

STANDARD INDUSTRIAL CLASSIFICATION/S (SIC)

NO SIC DATA REPORTED

NORTH AMERICAN INDUSTRY CLASSIFICATION/S (NAICS)

NO NAICS DATA REPORTED

[Back to Report Summary](#)



www.geo-search.com 888-396-0042



## Resource Conservation & Recovery Act – Non-Generator (RCRANGR09)

MAP ID#: 27

Distance from Property: 0.02 mi. (106 ft.) W

### FACILITY INFORMATION

EPA ID#: AZD982484750

NAME: TUCSON CITY OF COUNTY HOUSEHOLD HAZ WA

ADDRESS: N SIDE SWEETWATER DR & I10  
TUCSON, AZ 85705

CONTACT NAME: ENVIRONMENTAL MANAGER

CONTACT ADDRESS: P O BOX 27210  
TUCSON AZ 85726

CONTACT PHONE: 6027944013

NON-NOTIFIER: NOT A NON-NOTIFIER

DATE RECEIVED BY AGENCY: 03/27/1990

CERTIFICATION - NO CERTIFICATION REPORTED -

INDUSTRY CLASSIFICATION (NAICS) - NO NAICS INFORMATION REPORTED -

SITE HISTORY (INCLUDES GENERATORS AND NON-GENERATORS) DATE RECEIVED BY AGENCY: 03/27/1990

NAME: TUCSON CITY OF COUNTY HOUSEHOLD HAZ WA

GENERATOR CLASSIFICATION: NON-GENERATOR

DESCRIPTION: NON-GENERATORS DO NOT PRESENTLY GENERATE HAZARDOUS WASTE

### CURRENT ACTIVITY INFORMATION

GENERATOR STATUS: NON-GENERATOR

LAST UPDATED DATE: 07/29/2002

SUBJECT TO CORRECTIVE ACTION UNIVERSE: NO

TDSFs POTENTIALLY SUBJECT TO CORRECTIVE ACTION UNDER 3004 (u)/(v) UNIVERSE: NO

TDSFs ONLY SUBJECT TO CORRECTIVE ACTION UNDER DISCRETIONARY AUTHORITIES UNIVERSE: NO

NON TDSFs WHERE RCRA CORRECTIVE ACTION HAS BEEN IMPOSED UNIVERSE: NO

CORRECTIVE ACTION WORKLOAD UNIVERSE: NO

IMPORTER: NO

UNDERGROUND INJECTION: NO

MIXED WASTE GENERATOR: NO

UNIVERSAL WASTE DESTINATION FACILITY: NO

RECYCLER: NO

TRANSFER FACILITY: NO

TRANSPORTER: NO

USED OIL FUEL BURNER: NO

ONSITE BURNER EXEMPTION: NO

USED OIL PROCESSOR: NO

FURNACE EXEMPTION: NO

USED OIL FUEL MARKETER TO BURNER: NO

USED OIL REFINER: NO

SPECIFICATION USED OIL MARKETER: NO

USED OIL TRANSFER FACILITY: NO

USED OIL TRANSPORTER: NO

### COMPLIANCE, MONITORING AND ENFORCEMENT INFORMATION

EVALUATIONS - NO EVALUATIONS REPORTED -

VIOLATIONS - NO VIOLATIONS REPORTED -

ENFORCEMENTS - NO ENFORCEMENTS REPORTED -



www.geo-search.com 888-396-0042

HAZARDOUS WASTE

- NO HAZARDOUS WASTE INFORMATION REPORTED -

CORRECTIVE ACTION AREA

- NO CORRECTIVE ACTION AREA INFORMATION REPORTED -

CORRECTIVE ACTION EVENT

- NO CORRECTIVE ACTION EVENT REPORTED -

[Back to Report Summary](#)



www.geo-search.com 888-396-0042

## ***Enforcement and Compliance History Information (ECHOR09)***

[MAP ID#: 26](#)

Distance from Property: 0.02 mi. (106 ft.) W

### **FACILITY INFORMATION**

UNIQUE ID: 110008255850

REGISTRY ID: 110008255850

NAME: TUCSON CITY OF COUNTY HOUSEHOLD HAZ WA

ADDRESS: N SIDE SWEETWATER DR &  
I10 TUCSON, AZ 85705

COUNTY: PIMA

FACILITY LINK: [Facility Detail Report](#)

[Back to Report Summary](#)



www.geo-search.com 888-396-0042

## Facility Registry System (FRSAZ)

[MAP ID#: 27](#)

Distance from Property: 0.02 mi. (106 ft.) W

### **FACILITY INFORMATION**

REGISTRY ID: 110008255850

NAME: TUCSON CITY OF COUNTY HOUSEHOLD HAZ WA

LOCATION ADDRESS: N SIDE SWEETWATER DR & I10  
TUCSON, AZ 85705

COUNTY: PIMA

EPA REGION: 09

FEDERAL FACILITY: NOT REPORTED

TRIBAL LAND: NOT REPORTED

### **ALTERNATIVE NAME/S:**

TUCSON CITY OF COUNTY HOUSEHOLD HAZ WA

### **PROGRAM/S LISTED FOR THIS FACILITY**

RCRAINFO - RESOURCE CONSERVATION AND RECOVERY ACT INFORMATION SYSTEM

### **STANDARD INDUSTRIAL CLASSIFICATION/S (SIC)**

NO SIC DATA REPORTED

### **NORTH AMERICAN INDUSTRY CLASSIFICATION/S (NAICS)**

NO NAICS DATA REPORTED

[Back to Report Summary](#)



www.geo-search.com 888-396-0042

[MAP ID#: 28](#)

Distance from Property: 0.02 mi. (106 ft.) SW

**FACILITY INFORMATION**

REGISTRY ID: 110015940758

NAME: PIMA COUNTY - TANGERINE ROAD LANDFILL

LOCATION ADDRESS: I-10 & TANGERINE RD

MARANA, AZ 85653

COUNTY: PIMA

EPA REGION: 09

FEDERAL FACILITY: NOT REPORTED

TRIBAL LAND: NOT REPORTED

ALTERNATIVE NAME/S:

TANGERINE ROAD LANDFILL - PIMA COUNTY

PIMA COUNTY - TANGERINE ROAD LANDFILL

PROGRAM/S LISTED FOR THIS FACILITY

AZURITE - ARIZON UNIFIED REPOSITORY FOR INFORMATIONAL TRACKING OF THE ENVIRONMENT

STANDARD INDUSTRIAL CLASSIFICATION/S (SIC)

NO SIC DATA REPORTED

NORTH AMERICAN INDUSTRY CLASSIFICATION/S (NAICS)

NO NAICS DATA REPORTED

[Back to Report Summary](#)



www.geo-search.com 888-396-0042

[MAP ID#: 29](#)

Distance from Property: 0.02 mi. (106 ft.) N

**FACILITY INFORMATION**

REGISTRY ID: 110046268098

NAME: **CARSON TRAILERS**

LOCATION ADDRESS: **5201 N CASA GRANDE HWY**  
**TUCSON, AZ 85743-9479**

COUNTY: **PIMA**

EPA REGION: **09**

FEDERAL FACILITY: **NOT REPORTED**

TRIBAL LAND: **NOT REPORTED**

ALTERNATIVE NAME/S:

**KAYLOR TRAILER**

**CARSON TRAILERS**

PROGRAM/S LISTED FOR THIS FACILITY

**AZURITE - ARIZON UNIFIED REPOSITORY FOR INFORMATIONAL TRACKING OF THE ENVIRONMENT**

STANDARD INDUSTRIAL CLASSIFICATION/S (SIC)

**NO SIC DATA REPORTED**

NORTH AMERICAN INDUSTRY CLASSIFICATION/S (NAICS)

**NO NAICS DATA REPORTED**

[Back to Report Summary](#)



www.geo-search.com 888-396-0042

## State Hazardous Waste Sites (SHWS)

[MAP ID#: 29](#)

Distance from Property: 0.02 mi. (106 ft.) N

### FACILITY INFORMATION

GEOSEARCH ID: 1179ACID EPA

ID: AZD983480450 ACIDS ID:

1179

NAME: KAYLOR TRAILER

ADDRESS: 5201 N. CASA GRANDE HW  
TUCSON, AZ 85743

WATER QUALITY ASSURANCE REVOLVONG FUND: NOT REPORTED

FILE LOCATION:

THE PA/SI FOR THESE SITES HAVE BEEN COMPLETED AND ARE AVAILABLE FOR REVIEW. APPOINTMENTS TO REVIEW FILES LOCATED WITHIN THIS PROGRAM MAY BE MADE THROUGH THE PREREMEDIAL UNIT SECRETARY. TELEPHONE: (602) 2074227.

[Back to Report Summary](#)



www.geo-search.com 888-396-0042



## Superfund Enterprise Management System Archived Site Inventory (SEMSARCH)

[MAP ID#: 29](#)

Distance from Property: 0.02 mi. (106 ft.) N

### FACILITY INFORMATION

EPA ID#: **AZD983480450** SITE

ID#: **0904717**

NAME: **KAYLOR TRAILER**

ADDRESS: **5201 N. CASA GRANDE HWY.**

**TUCSON, AZ 85743**

COUNTY: **PIMA**

FEDERAL FACILITY: **NOT A FEDERAL FACILITY**

NPL: **NOT ON THE NPL**

NON NPL STATUS: **NFRAP-SITE DOES NOT QUALIFY FOR THE NPL BASED ON EXISTING INFORMATION**

Below information was gathered from the prior NFRAP update completed in 10/2013 update:

ACTION	START DATE	COMPLETION DATE	RESPONSIBILI
DS - DISCOVERY	NOT REPORTED	12/7/1992	STATE (FUND)
PA - PRELIMINARY ASSESSMENT	NOT REPORTED	9/22/1993	STATE (FUND)
VS - ARCHIVE SITE	NOT REPORTED	9/22/1993	EPA IN- HOUSE
<u>ACTION DESCRIPTIONS</u>			

DS - (DISCOVERY) - THE PROCESS BY WHICH A POTENTIAL HAZARDOUS WASTE SITE IS BROUGHT TO THE ATTENTION OF THE EPA. THE PROCESS CAN OCCUR THROUGH THE USE OF SEVERAL MECHANISMS SUCH AS A PHONE CALL OR REFERRAL BY ANOTHER GOVERNMENT AGENCY.

PA - (PRELIMINARY ASSESSMENT) - COLLECTION OF DIVERSE EXISTING INFORMATION ABOUT THE SOURCE AND NATURE OF THE SITE HAZARD. IT IS EPA POLICY TO COMPLETE THE PRELIMINARY ASSESSMENT WITHIN ONE YEAR OF SITE DISCOVERY.

VS - (ARCHIVE SITE) - THE DECISION IS MADE THAT NO FURTHER ACTIVITY IS PLANNED AT THE SITE.

[Back to Report Summary](#)



www.geo-search.com 888-396-0042

## ***Enforcement and Compliance History Information (ECHOR09)***

[MAP ID#: 30](#)

Distance from Property: 0.02 mi. (106 ft.) W

### **FACILITY INFORMATION**

UNIQUE ID: 110054932141

REGISTRY ID: 110054932141 NAME:

TUCSON ROCK & SAND ADDRESS:

PO BOX 36030

TUCSON, AZ 85740

COUNTY: PIMA

FACILITY LINK: [Facility Detail Report](#)

[Back to Report Summary](#)



www.geo-search.com 888-396-0042

# Integrated Compliance Information System National Pollutant Discharge Elimination System (ICISNPDES)

[MAP ID: #30](#)

Distance from Property: 0.02 mi. (106 ft.)

## FACILITY INFORMATION

GEOSEARCH ID: **AZ0024066INPDES**

NPDES ID: **AZ0024066**

FACILITY #: **110054932141**

NAME: **TUCSON ROCK & SAND**

PHYSICAL ADDRESS: **PO BOX 36030**

**TUCSON AZ 85740**

COUNTY: **PIMA**

FACILITY TYPE: **MUNICIPALITY**

IMPAIRED WATERS: **NOT REPORTED**

## STANDARD INDUSTRIAL CLASSIFICATION

**- NOT REPORTED -**

## PERMITS

FACILITY TYPE INDICATOR: **NON-POTABLE WATER**

PERMIT TYPE: **NPDES INDIVIDUAL PERMIT**

MAJOR MINOR FACILITY: **MINOR**

DISCHARGER PERMIT STATUS: **TERMINATED**

WATER BODY: **NOT REPORTED**

PERMIT NAME: **TUCSON ROCK & SAND INC**

AGENCY TYPE: **U.S. EPA**

ORIGINAL ISSUE DATE: **1/19/1997**

ISSUE DATE: **1/19/1997**

ISSUING AGENCY: **NOT REPORTED**

EFFECTIVE DATE: **1/19/1997**

EXPIRATION DATE: **1/18/2002**

RETIREMENT DATE: **NOT REPORTED**

TERMINATION DATE: **5/19/1997**

PERMIT COMPLIANCE STATUS: **NO**

PERMIT SUBJECT TO DMR RUN: **YES**

REPORTABLE NONCOMPLIANCE TRACKING IS ON: **YES**

## INSPECTIONS

**- NO INSPECTIONS REPORTED -**

## HISTORIC COMPLIANCE

HISTORIC NON-COMPLIANCE QUARTER (YYYYQ): **20104**

HISTORIC NON-COMPLIANCE: **UNDETERMINED QNCR STATUS - INSUFFICIENT DATA, OR**

**PERMITEE IS A MINOR DISCHARGER NOT SUBJECT TO MANDATORY REPORTING**

NUMBER OF E90 VIOLATIONS: **0**

NUMBER OF COMPLIANCE SCHEDULE VIOLATIONS: **0**



[www.geo-search.com](http://www.geo-search.com) 888-396-0042

NUMBER OF SINGLE EVENT VIOLATIONS: 0  
NUMBER OF PERMIT SCHEDULE VIOLATIONS: 0

HISTORIC NON-COMPLIANCE QUARTER (YYYYQ): 20103

HISTORIC NON-COMPLIANCE: **UNDETERMINED QNCR STATUS - INSUFFICIENT DATA, OR  
PERMITEE IS A MINOR DISCHARGER NOT SUBJECT TO MANDATORY REPORTING**

NUMBER OF E90 VIOLATIONS: 0  
NUMBER OF COMPLIANCE SCHEDULE VIOLATIONS: 0  
NUMBER OF SINGLE EVENT VIOLATIONS: 0  
NUMBER OF PERMIT SCHEDULE VIOLATIONS: 0

HISTORIC NON-COMPLIANCE QUARTER (YYYYQ): 20102

HISTORIC NON-COMPLIANCE: **UNDETERMINED QNCR STATUS - INSUFFICIENT DATA, OR  
PERMITEE IS A MINOR DISCHARGER NOT SUBJECT TO MANDATORY REPORTING**

NUMBER OF E90 VIOLATIONS: 0  
NUMBER OF COMPLIANCE SCHEDULE VIOLATIONS: 0  
NUMBER OF SINGLE EVENT VIOLATIONS: 0  
NUMBER OF PERMIT SCHEDULE VIOLATIONS: 0

HISTORIC NON-COMPLIANCE QUARTER (YYYYQ): 20101

HISTORIC NON-COMPLIANCE: **UNDETERMINED QNCR STATUS - INSUFFICIENT DATA, OR  
PERMITEE IS A MINOR DISCHARGER NOT SUBJECT TO MANDATORY REPORTING**

NUMBER OF E90 VIOLATIONS: 0  
NUMBER OF COMPLIANCE SCHEDULE VIOLATIONS: 0  
NUMBER OF SINGLE EVENT VIOLATIONS: 0  
NUMBER OF PERMIT SCHEDULE VIOLATIONS: 0

HISTORIC NON-COMPLIANCE QUARTER (YYYYQ): 20094

HISTORIC NON-COMPLIANCE: **UNDETERMINED QNCR STATUS - INSUFFICIENT DATA, OR  
PERMITEE IS A MINOR DISCHARGER NOT SUBJECT TO MANDATORY REPORTING**

NUMBER OF E90 VIOLATIONS: 0  
NUMBER OF COMPLIANCE SCHEDULE VIOLATIONS: 0  
NUMBER OF SINGLE EVENT VIOLATIONS: 0  
NUMBER OF PERMIT SCHEDULE VIOLATIONS: 0

HISTORIC NON-COMPLIANCE QUARTER (YYYYQ): 20093

HISTORIC NON-COMPLIANCE: **UNDETERMINED QNCR STATUS - INSUFFICIENT DATA, OR  
PERMITEE IS A MINOR DISCHARGER NOT SUBJECT TO MANDATORY REPORTING**

NUMBER OF E90 VIOLATIONS: 0  
NUMBER OF COMPLIANCE SCHEDULE VIOLATIONS: 0  
NUMBER OF SINGLE EVENT VIOLATIONS: 0  
NUMBER OF PERMIT SCHEDULE VIOLATIONS: 0

HISTORIC NON-COMPLIANCE QUARTER (YYYYQ): 20092

HISTORIC NON-COMPLIANCE: **UNDETERMINED QNCR STATUS - INSUFFICIENT DATA, OR  
PERMITEE IS A MINOR DISCHARGER NOT SUBJECT TO MANDATORY REPORTING**

NUMBER OF E90 VIOLATIONS: 0  
NUMBER OF COMPLIANCE SCHEDULE VIOLATIONS: 0



www.geo-search.com 888-396-0042

NUMBER OF SINGLE EVENT VIOLATIONS: 0  
NUMBER OF PERMIT SCHEDULE VIOLATIONS: 0

HISTORIC NON-COMPLIANCE QUARTER (YYYYQ): 20091

HISTORIC NON-COMPLIANCE: **UNDETERMINED QNCR STATUS - INSUFFICIENT DATA, OR PERMITEE IS A MINOR DISCHARGER NOT SUBJECT TO MANDATORY REPORTING**

NUMBER OF E90 VIOLATIONS: 0  
NUMBER OF COMPLIANCE SCHEDULE VIOLATIONS: 0  
NUMBER OF SINGLE EVENT VIOLATIONS: 0  
NUMBER OF PERMIT SCHEDULE VIOLATIONS: 0

HISTORIC NON-COMPLIANCE QUARTER (YYYYQ): 20084

HISTORIC NON-COMPLIANCE: **UNDETERMINED QNCR STATUS - INSUFFICIENT DATA, OR PERMITEE IS A MINOR DISCHARGER NOT SUBJECT TO MANDATORY REPORTING**

NUMBER OF E90 VIOLATIONS: 0  
NUMBER OF COMPLIANCE SCHEDULE VIOLATIONS: 0  
NUMBER OF SINGLE EVENT VIOLATIONS: 0  
NUMBER OF PERMIT SCHEDULE VIOLATIONS: 0

HISTORIC NON-COMPLIANCE QUARTER (YYYYQ): 20083

HISTORIC NON-COMPLIANCE: **UNDETERMINED QNCR STATUS - INSUFFICIENT DATA, OR PERMITEE IS A MINOR DISCHARGER NOT SUBJECT TO MANDATORY REPORTING**

NUMBER OF E90 VIOLATIONS: 0  
NUMBER OF COMPLIANCE SCHEDULE VIOLATIONS: 0  
NUMBER OF SINGLE EVENT VIOLATIONS: 0  
NUMBER OF PERMIT SCHEDULE VIOLATIONS: 0

HISTORIC NON-COMPLIANCE QUARTER (YYYYQ): 20082

HISTORIC NON-COMPLIANCE: **UNDETERMINED QNCR STATUS - INSUFFICIENT DATA, OR PERMITEE IS A MINOR DISCHARGER NOT SUBJECT TO MANDATORY REPORTING**

NUMBER OF E90 VIOLATIONS: 0  
NUMBER OF COMPLIANCE SCHEDULE VIOLATIONS: 0  
NUMBER OF SINGLE EVENT VIOLATIONS: 0  
NUMBER OF PERMIT SCHEDULE VIOLATIONS: 0

HISTORIC NON-COMPLIANCE QUARTER (YYYYQ): 20081

HISTORIC NON-COMPLIANCE: **UNDETERMINED QNCR STATUS - INSUFFICIENT DATA, OR PERMITEE IS A MINOR DISCHARGER NOT SUBJECT TO MANDATORY REPORTING**

NUMBER OF E90 VIOLATIONS: 0  
NUMBER OF COMPLIANCE SCHEDULE VIOLATIONS: 0  
NUMBER OF SINGLE EVENT VIOLATIONS: 0  
NUMBER OF PERMIT SCHEDULE VIOLATIONS: 0

HISTORIC NON-COMPLIANCE QUARTER (YYYYQ): 20074

HISTORIC NON-COMPLIANCE: **UNDETERMINED QNCR STATUS - INSUFFICIENT DATA, OR PERMITEE IS A MINOR DISCHARGER NOT SUBJECT TO MANDATORY REPORTING**

NUMBER OF E90 VIOLATIONS: 0  
NUMBER OF COMPLIANCE SCHEDULE VIOLATIONS: 0



www.geo-search.com 888-396-0042

NUMBER OF SINGLE EVENT VIOLATIONS: 0  
NUMBER OF PERMIT SCHEDULE VIOLATIONS: 0

HISTORIC NON-COMPLIANCE QUARTER (YYYYQ): 20073  
HISTORIC NON-COMPLIANCE: UNDETERMINED QNCR STATUS - INSUFFICIENT DATA, OR  
**PERMITEE IS A MINOR DISCHARGER NOT SUBJECT TO MANDATORY REPORTING**

NUMBER OF E90 VIOLATIONS: 0  
NUMBER OF COMPLIANCE SCHEDULE VIOLATIONS: 0  
NUMBER OF SINGLE EVENT VIOLATIONS: 0  
NUMBER OF PERMIT SCHEDULE VIOLATIONS: 0

HISTORIC NON-COMPLIANCE QUARTER (YYYYQ): 20072  
HISTORIC NON-COMPLIANCE: UNDETERMINED QNCR STATUS - INSUFFICIENT DATA, OR  
**PERMITEE IS A MINOR DISCHARGER NOT SUBJECT TO MANDATORY REPORTING**

NUMBER OF E90 VIOLATIONS: 0  
NUMBER OF COMPLIANCE SCHEDULE VIOLATIONS: 0  
NUMBER OF SINGLE EVENT VIOLATIONS: 0  
NUMBER OF PERMIT SCHEDULE VIOLATIONS: 0

HISTORIC NON-COMPLIANCE QUARTER (YYYYQ): 20071  
HISTORIC NON-COMPLIANCE: UNDETERMINED QNCR STATUS - INSUFFICIENT DATA, OR  
**PERMITEE IS A MINOR DISCHARGER NOT SUBJECT TO MANDATORY REPORTING**

NUMBER OF E90 VIOLATIONS: 0  
NUMBER OF COMPLIANCE SCHEDULE VIOLATIONS: 0  
NUMBER OF SINGLE EVENT VIOLATIONS: 0  
NUMBER OF PERMIT SCHEDULE VIOLATIONS: 0

HISTORIC NON-COMPLIANCE QUARTER (YYYYQ): 20064  
HISTORIC NON-COMPLIANCE: UNDETERMINED QNCR STATUS - INSUFFICIENT DATA, OR  
**PERMITEE IS A MINOR DISCHARGER NOT SUBJECT TO MANDATORY REPORTING**

NUMBER OF E90 VIOLATIONS: 0  
NUMBER OF COMPLIANCE SCHEDULE VIOLATIONS: 0  
NUMBER OF SINGLE EVENT VIOLATIONS: 0  
NUMBER OF PERMIT SCHEDULE VIOLATIONS: 0

HISTORIC NON-COMPLIANCE QUARTER (YYYYQ): 20063  
HISTORIC NON-COMPLIANCE: UNDETERMINED QNCR STATUS - INSUFFICIENT DATA, OR  
**PERMITEE IS A MINOR DISCHARGER NOT SUBJECT TO MANDATORY REPORTING**

NUMBER OF E90 VIOLATIONS: 0  
NUMBER OF COMPLIANCE SCHEDULE VIOLATIONS: 0  
NUMBER OF SINGLE EVENT VIOLATIONS: 0  
NUMBER OF PERMIT SCHEDULE VIOLATIONS: 0

HISTORIC NON-COMPLIANCE QUARTER (YYYYQ): 20062  
HISTORIC NON-COMPLIANCE: UNDETERMINED QNCR STATUS - INSUFFICIENT DATA, OR  
**PERMITEE IS A MINOR DISCHARGER NOT SUBJECT TO MANDATORY REPORTING**

NUMBER OF E90 VIOLATIONS: 0  
NUMBER OF COMPLIANCE SCHEDULE VIOLATIONS: 0



www.geo-search.com 888-396-0042

NUMBER OF SINGLE EVENT VIOLATIONS: 0  
NUMBER OF PERMIT SCHEDULE VIOLATIONS: 0  
HISTORIC NON-COMPLIANCE QUARTER (YYYYQ): 20061  
HISTORIC NON-COMPLIANCE: UNDETERMINED QNCR STATUS - INSUFFICIENT DATA, OR  
PERMITEE IS A MINOR DISCHARGER NOT SUBJECT TO MANDATORY REPORTING  
NUMBER OF E90 VIOLATIONS: 0  
NUMBER OF COMPLIANCE SCHEDULE VIOLATIONS: 0  
NUMBER OF SINGLE EVENT VIOLATIONS: 0  
NUMBER OF PERMIT SCHEDULE VIOLATIONS: 0

HISTORIC NON-COMPLIANCE QUARTER (YYYYQ): 20054  
HISTORIC NON-COMPLIANCE: UNDETERMINED QNCR STATUS - INSUFFICIENT DATA, OR  
PERMITEE IS A MINOR DISCHARGER NOT SUBJECT TO MANDATORY REPORTING  
NUMBER OF E90 VIOLATIONS: 0  
NUMBER OF COMPLIANCE SCHEDULE VIOLATIONS: 0  
NUMBER OF SINGLE EVENT VIOLATIONS: 0  
NUMBER OF PERMIT SCHEDULE VIOLATIONS: 0

HISTORIC NON-COMPLIANCE QUARTER (YYYYQ): 20053  
HISTORIC NON-COMPLIANCE: UNDETERMINED QNCR STATUS - INSUFFICIENT DATA, OR  
PERMITEE IS A MINOR DISCHARGER NOT SUBJECT TO MANDATORY REPORTING  
NUMBER OF E90 VIOLATIONS: 0  
NUMBER OF COMPLIANCE SCHEDULE VIOLATIONS: 0  
NUMBER OF SINGLE EVENT VIOLATIONS: 0  
NUMBER OF PERMIT SCHEDULE VIOLATIONS: 0

HISTORIC NON-COMPLIANCE QUARTER (YYYYQ): 20052  
HISTORIC NON-COMPLIANCE: UNDETERMINED QNCR STATUS - INSUFFICIENT DATA, OR  
PERMITEE IS A MINOR DISCHARGER NOT SUBJECT TO MANDATORY REPORTING  
NUMBER OF E90 VIOLATIONS: 0  
NUMBER OF COMPLIANCE SCHEDULE VIOLATIONS: 0  
NUMBER OF SINGLE EVENT VIOLATIONS: 0  
NUMBER OF PERMIT SCHEDULE VIOLATIONS: 0

HISTORIC NON-COMPLIANCE QUARTER (YYYYQ): 20051  
HISTORIC NON-COMPLIANCE: UNDETERMINED QNCR STATUS - INSUFFICIENT DATA, OR  
PERMITEE IS A MINOR DISCHARGER NOT SUBJECT TO MANDATORY REPORTING  
NUMBER OF E90 VIOLATIONS: 0  
NUMBER OF COMPLIANCE SCHEDULE VIOLATIONS: 0  
NUMBER OF SINGLE EVENT VIOLATIONS: 0  
NUMBER OF PERMIT SCHEDULE VIOLATIONS: 0

**SINGLE EVENT VIOLATIONS**

- NO SINGLE EVENT VIOLATIONS REPORTED -

**FORMAL ENFORCEMENT ACTIONS**

- NO FORMAL ENFORCEMENT ACTIONS REPORTED -

**EFFLUENT VIOLATIONS**

- NOT REPORTED -



www.geo-search.com 888-396-0042



**EFFLUENT VIOLATIONS** contd..

- NOT REPORTED -

-

**EFFLUENT VIOLATIONS** contd..

- NOT REPORTED -

[Back to Report Summary](#)



www.geo-search.com 888-396-0042

## Permit Compliance System (PCSR09)

MAP ID#: 30

Distance from Property: 0.02 mi. (106 ft.) W

### FACILITY INFORMATION

PERMIT #: AZ0024066

NAME: TUCSON ROCK & SAND INC

PHYSICAL ADDRESS: PO BOX 36030  
TUSCON /CI/, AZ

FACILITY TYPE: INDUSTRIAL PERMIT TYPE: NOT REPORTED PERMIT EXPIRED: 01/18/2002

RECEIVING WATERS: NOT REPORTED

STANDARD INDUSTRIAL CODE: ESTABLISHMENTS PRIMARILY ENGAGED IN MANUFACTURING

PORTLAND CEMENT CONCRETE MANUFACTURED AND DELIVERED TO A PURCHASER IN A PLASTIC AND UNHARDENED STATE.

### INSPECTIONS:

INSPECTION DATE: NOT REPORT	INSPECTION CODE: NOT REPORTED	INSPECTION TYPE: NOT REPORTED
<u>HISTORIC COMPLIANCE</u> HISTORIC LAST REPORTED NON-COMPLIANCE:		HISTORIC NON-COMPLIANCE QUARTER (YYYYQ):
UNDETERMINED		20051
UNDETERMINED		20052
UNDETERMINED		20053
UNDETERMINED		20054
UNDETERMINED		20061
UNDETERMINED		20062
UNDETERMINED		20063
UNDETERMINED		20064
UNDETERMINED		20071
UNDETERMINED		20072
UNDETERMINED		20073
UNDETERMINED		20074
UNDETERMINED		20081
UNDETERMINED		20082
UNDETERMINED		20083
UNDETERMINED		20084
UNDETERMINED		20091
UNDETERMINED		20092
UNDETERMINED		20093
UNDETERMINED		20094
UNDETERMINED		20101
UNDETERMINED		20102



www.geo-search.com 888-396-0042

UNDETERMINED	20103
UNDETERMINED	20104
UNDETERMINED	20111
UNDETERMINED	20112
UNDETERMINED	20113
UNDETERMINED	20114
UNDETERMINED	20121
UNDETERMINED	20122

#### **EFFLUENT VIOLATIONS**

MONITORING DATE: **NOT REPORTED**  
 EFFLUENT VIOLATION: **NOT REPORTED**  
 QNCR MEASUREMENT/VIOLATION DETECTION: **NOT REPORTED**  
 QNCR MEASUREMENT/VIOLATION DATE: **NOT REPORTED**  
 QNCR RESOLUTION DATE: **NOT REPORTED**  
 PARAMETER DESCRIPTION: **NOT REPORTED**

#### **SINGLE EVENT VIOLATIONS**

SINGLE EVENT VIOLATION: **NOT REPORTED**  
 SINGLE EVENT DATE: **NOT REPORTED**  
 RNC DETECTION CODE: **NOT REPORTED**  
 RNC DETECTION DATE: **NOT REPORTED**  
 RNC RESOLUTION CODE: **NOT REPORTED**  
 RNC RESOLUTION DATE: **NOT REPORTED**

#### **COMPLIANCE SCHEDULE VIOLATIONS**

VIOLATION CODE: **NOT REPORTED**  
 VIOLATION DATE (YEAR/MONTH): **NOT REPORTED**  
 DATE OF RNC (YEAR/MONTH): **NOT REPORTED**  
 RESOLUTION OF RNC: **NOT REPORTED**  
 RESOLUTION DATE (YEAR/MONTH): **NOT REPORTED**  
 QNCR COMPLIANCE SCHEDULE VIOLATION: **NOT REPORTED**

#### **ENFORCEMENT ACTIONS AND PENALTIES**

ENFORCEMENT ACTION FILE NUMBER: **NOT REPORTED**  
 ENFORCEMENT ACTION: **NOT REPORTED**  
 ENFORCEMENT ACTION TYPE ORDER ISSUED: **NOT REPORTED**  
 ENFORCEMENT ACTION DATE: **NOT REPORTED**  
 ENFORCEMENT ACTION STATUS: **NOT REPORTED**  
 PENALTY AMOUNT ASSESSED: **NOT REPORTED**  
 PENALTY ASSESSED BY JUDICIAL DECREE: **NOT REPORTED**

[Back to Report Summary](#)



www.geo-search.com 888-396-0042

## Facility Registry System (FRSAZ)

[MAP ID#: 30](#)

Distance from Property: 0.02 mi. (106 ft.) W

### **FACILITY INFORMATION**

REGISTRY ID: **110054932141**

NAME: **TUCSON ROCK & SAND**

LOCATION ADDRESS: **PO BOX 36030  
TUCSON, AZ 85740**

COUNTY: **PIMA**

EPA REGION: **09**

FEDERAL FACILITY: **NOT REPORTED TRIBAL**

LAND: **NOT REPORTED ALTERNATIVE**

NAME/S:

**TUCSON ROCK & SAND**

PROGRAM/S LISTED FOR THIS FACILITY

**NPDES - NATIONAL POLLUTANT DISCHARGE ELIMINATION SYSTEM**

STANDARD INDUSTRIAL CLASSIFICATION/S (SIC)

**3273 - READY-MIXED CONCRETE**

NORTH AMERICAN INDUSTRY CLASSIFICATION/S (NAICS)

**NO NAICS DATA REPORTED**

[Back to Report Summary](#)



www.geo-search.com 888-396-0042

[MAP ID#:31](#)

Distance from Property: 0.02 mi. (106 ft.) NE

**FACILITY INFORMATION**

REGISTRY ID: 110057939325

NAME: ARIZONA RESTAURANT SUPPLY, INC.

LOCATION ADDRESS: 6077 N TRAVEL CENTER  
MARANA, AZ 85741

COUNTY: PIMA

EPA REGION: 09

FEDERAL FACILITY: NOT REPORTED

TRIBAL LAND: NOT REPORTED

ALTERNATIVE NAME/S:

ARIZONA RESTAURANT SUPPLY, INC.

PROGRAM/S LISTED FOR THIS FACILITY

OSHA-IMIS - OSHA-IMIS

STANDARD INDUSTRIAL CLASSIFICATION/S (SIC)

3556 - FOOD PRODUCTS MACHINERY

NORTH AMERICAN INDUSTRY CLASSIFICATION/S (NAICS)

333294 - FOOD PRODUCT MACHINERY MANUFACTURING.

[Back to Report Summary](#)



www.geo-search.com 888-396-0042

[MAP ID#: 32](#)

Distance from Property: 0.02 mi. (106 ft.) SE

**FACILITY INFORMATION**

REGISTRY ID: 110039276734

NAME: GELCO

LOCATION ADDRESS: 949 S FREEWAY  
TUCSON, AZ 85745-3220

COUNTY: PIMA

EPA REGION: 09

FEDERAL FACILITY: NOT REPORTED

TRIBAL LAND: NOT REPORTED

ALTERNATIVE NAME/S:

GELCO

ADOT - VACANT LAND

PROGRAM/S LISTED FOR THIS FACILITY

AZURITE - ARIZON UNIFIED REPOSITORY FOR INFORMATIONAL TRACKING OF THE ENVIRONMENT

STANDARD INDUSTRIAL CLASSIFICATION/S (SIC)

NO SIC DATA REPORTED

NORTH AMERICAN INDUSTRY CLASSIFICATION/S (NAICS)

NO NAICS DATA REPORTED

[Back to Report Summary](#)



www.geo-search.com 888-396-0042

[MAP ID#: 33](#)

Distance from Property: 0.02 mi. (106 ft.) SE

**FACILITY INFORMATION**

REGISTRY ID: 110039295544

NAME: RECYCLE AMERICA

LOCATION ADDRESS: 945 S FREEWAY  
TUCSON, AZ 85745-3220

COUNTY: PIMA

EPA REGION: 09

FEDERAL FACILITY: NOT REPORTED

TRIBAL LAND: NOT REPORTED

ALTERNATIVE NAME/S:

RECYCLE AMERICA

PROGRAM/S LISTED FOR THIS FACILITY

AZURITE - ARIZON UNIFIED REPOSITORY FOR INFORMATIONAL TRACKING OF THE ENVIRONMENT

STANDARD INDUSTRIAL CLASSIFICATION/S (SIC)

NO SIC DATA REPORTED

NORTH AMERICAN INDUSTRY CLASSIFICATION/S (NAICS)

NO NAICS DATA REPORTED

[Back to Report Summary](#)



www.geo-search.com 888-396-0042



# ***Integrated Compliance Information System National Pollutant Discharge Elimination System (ICISNPDES)***

**MAP ID#: 34**

**Distance from Property: 0.02 mi. (106 ft.) W**

## **FACILITY INFORMATION**

GEOSEARCH ID: **AZU000250INPDES**

NPDES ID: **AZU000250**

FACILITY #: **110022283973**

NAME: **DESERT DIAMOND CASINO I-19**

PHYSICAL ADDRESS: **INTERSTATE 19 AND PIMA MINE  
SAHUARITA AZ 85629**

COUNTY: **PIMA**

FACILITY TYPE: **NOT REPORTED**

IMPAIRED WATERS: **NOT REPORTED**

## **STANDARD INDUSTRIAL CLASSIFICATION**

**- NOT REPORTED -**

## **PERMITS**

FACILITY TYPE INDICATOR: **NOT REPORTED**

PERMIT TYPE: **UNPERMITTED FACILITY**

MAJOR MINOR FACILITY: **UNPERMITTED FACILITIES**

PERMIT STATUS: **NOT REPORTED**

WATER BODY: **NOT REPORTED**

PERMIT NAME: **NOT REPORTED**

AGENCY TYPE: **STATE**

ORIGINAL ISSUE DATE: **NOT REPORTED**

ISSUE DATE: **NOT REPORTED**

ISSUING AGENCY: **NOT REPORTED**

EFFECTIVE DATE: **NOT REPORTED**

EXPIRATION DATE: **NOT REPORTED**

RETIREMENT DATE: **NOT REPORTED**

TERMINATION DATE: **NOT REPORTED**

PERMIT COMPLIANCE STATUS: **NOT REPORTED**

PERMIT SUBJECT TO DMR RUN: **NOT REPORTED**

REPORTABLE NONCOMPLIANCE TRACKING IS ON: **YES**

## **INSPECTIONS**

MONITOR TYPE: **EVALUATION**

LEAD AGENCY: **E**

ACTUAL BEGIN DATE: **NOT REPORTED**

ACTUAL END DATE: **03/04/2004**



www.geo-search.com 888-396-0042

## **HISTORIC COMPLIANCE**

HISTORIC NON-COMPLIANCE QUARTER (YYYYQ): **20123**

HISTORIC NON-COMPLIANCE: **UNDETERMINED QNCR STATUS - INSUFFICIENT DATA, OR  
PERMITEE IS A MINOR DISCHARGER NOT SUBJECT TO MANDATORY REPORTING**

NUMBER OF E90 VIOLATIONS: **0**  
NUMBER OF COMPLIANCE SCHEDULE VIOLATIONS: **0**  
NUMBER OF SINGLE EVENT VIOLATIONS: **0**  
NUMBER OF PERMIT SCHEDULE VIOLATIONS: **0**

HISTORIC NON-COMPLIANCE QUARTER (YYYYQ): **20122**

HISTORIC NON-COMPLIANCE: **UNDETERMINED QNCR STATUS - INSUFFICIENT DATA, OR  
PERMITEE IS A MINOR DISCHARGER NOT SUBJECT TO MANDATORY REPORTING**

NUMBER OF E90 VIOLATIONS: **0**  
NUMBER OF COMPLIANCE SCHEDULE VIOLATIONS: **0**  
NUMBER OF SINGLE EVENT VIOLATIONS: **0**  
NUMBER OF PERMIT SCHEDULE VIOLATIONS: **0**

HISTORIC NON-COMPLIANCE QUARTER (YYYYQ): **20121**

HISTORIC NON-COMPLIANCE: **UNDETERMINED QNCR STATUS - INSUFFICIENT DATA, OR  
PERMITEE IS A MINOR DISCHARGER NOT SUBJECT TO MANDATORY REPORTING**

NUMBER OF E90 VIOLATIONS: **0**  
NUMBER OF COMPLIANCE SCHEDULE VIOLATIONS: **0**  
NUMBER OF SINGLE EVENT VIOLATIONS: **0**  
NUMBER OF PERMIT SCHEDULE VIOLATIONS: **0**

HISTORIC NON-COMPLIANCE QUARTER (YYYYQ): **20114**

HISTORIC NON-COMPLIANCE: **UNDETERMINED QNCR STATUS - INSUFFICIENT DATA, OR  
PERMITEE IS A MINOR DISCHARGER NOT SUBJECT TO MANDATORY REPORTING**

NUMBER OF E90 VIOLATIONS: **0**  
NUMBER OF COMPLIANCE SCHEDULE VIOLATIONS: **0**  
NUMBER OF SINGLE EVENT VIOLATIONS: **0**  
NUMBER OF PERMIT SCHEDULE VIOLATIONS: **0**

HISTORIC NON-COMPLIANCE QUARTER (YYYYQ): **20113**

HISTORIC NON-COMPLIANCE: **UNDETERMINED QNCR STATUS - INSUFFICIENT DATA, OR  
PERMITEE IS A MINOR DISCHARGER NOT SUBJECT TO MANDATORY REPORTING**

NUMBER OF E90 VIOLATIONS: **0**  
NUMBER OF COMPLIANCE SCHEDULE VIOLATIONS: **0**  
NUMBER OF SINGLE EVENT VIOLATIONS: **0**  
NUMBER OF PERMIT SCHEDULE VIOLATIONS: **0**

HISTORIC NON-COMPLIANCE QUARTER (YYYYQ): **20112**

HISTORIC NON-COMPLIANCE: **UNDETERMINED QNCR STATUS - INSUFFICIENT DATA, OR  
PERMITEE IS A MINOR DISCHARGER NOT SUBJECT TO MANDATORY REPORTING**

NUMBER OF E90 VIOLATIONS: **0**  
NUMBER OF COMPLIANCE SCHEDULE VIOLATIONS: **0**  
NUMBER OF SINGLE EVENT VIOLATIONS: **0**  
NUMBER OF PERMIT SCHEDULE VIOLATIONS: **0**



[www.geo-search.com](http://www.geo-search.com) 888-396-0042

HISTORIC NON-COMPLIANCE QUARTER (YYYYQ): 20111

HISTORIC NON-COMPLIANCE: **UNDETERMINED QNCR STATUS - INSUFFICIENT DATA, OR  
PERMITEE IS A MINOR DISCHARGER NOT SUBJECT TO MANDATORY REPORTING**

NUMBER OF E90 VIOLATIONS: 0

NUMBER OF COMPLIANCE SCHEDULE VIOLATIONS: 0

NUMBER OF SINGLE EVENT VIOLATIONS: 0

NUMBER OF PERMIT SCHEDULE VIOLATIONS: 0

HISTORIC NON-COMPLIANCE QUARTER (YYYYQ): 20104

HISTORIC NON-COMPLIANCE: **UNDETERMINED QNCR STATUS - INSUFFICIENT DATA, OR  
PERMITEE IS A MINOR DISCHARGER NOT SUBJECT TO MANDATORY REPORTING**

NUMBER OF E90 VIOLATIONS: 0

NUMBER OF COMPLIANCE SCHEDULE VIOLATIONS: 0

NUMBER OF SINGLE EVENT VIOLATIONS: 0

NUMBER OF PERMIT SCHEDULE VIOLATIONS: 0

HISTORIC NON-COMPLIANCE QUARTER (YYYYQ): 20103

HISTORIC NON-COMPLIANCE: **UNDETERMINED QNCR STATUS - INSUFFICIENT DATA, OR  
PERMITEE IS A MINOR DISCHARGER NOT SUBJECT TO MANDATORY REPORTING**

NUMBER OF E90 VIOLATIONS: 0

NUMBER OF COMPLIANCE SCHEDULE VIOLATIONS: 0

NUMBER OF SINGLE EVENT VIOLATIONS: 0

NUMBER OF PERMIT SCHEDULE VIOLATIONS: 0

HISTORIC NON-COMPLIANCE QUARTER (YYYYQ): 20102

HISTORIC NON-COMPLIANCE: **UNDETERMINED QNCR STATUS - INSUFFICIENT DATA, OR  
PERMITEE IS A MINOR DISCHARGER NOT SUBJECT TO MANDATORY REPORTING**

NUMBER OF E90 VIOLATIONS: 0

NUMBER OF COMPLIANCE SCHEDULE VIOLATIONS: 0

NUMBER OF SINGLE EVENT VIOLATIONS: 0

NUMBER OF PERMIT SCHEDULE VIOLATIONS: 0

HISTORIC NON-COMPLIANCE QUARTER (YYYYQ): 20101

HISTORIC NON-COMPLIANCE: **UNDETERMINED QNCR STATUS - INSUFFICIENT DATA, OR  
PERMITEE IS A MINOR DISCHARGER NOT SUBJECT TO MANDATORY REPORTING**

NUMBER OF E90 VIOLATIONS: 0

NUMBER OF COMPLIANCE SCHEDULE VIOLATIONS: 0

NUMBER OF SINGLE EVENT VIOLATIONS: 0

NUMBER OF PERMIT SCHEDULE VIOLATIONS: 0

HISTORIC NON-COMPLIANCE QUARTER (YYYYQ): 20094

HISTORIC NON-COMPLIANCE: **UNDETERMINED QNCR STATUS - INSUFFICIENT DATA, OR  
PERMITEE IS A MINOR DISCHARGER NOT SUBJECT TO MANDATORY REPORTING**

NUMBER OF E90 VIOLATIONS: 0

NUMBER OF COMPLIANCE SCHEDULE VIOLATIONS: 0

NUMBER OF SINGLE EVENT VIOLATIONS: 0

NUMBER OF PERMIT SCHEDULE VIOLATIONS: 0



www.geo-search.com 888-396-0042

HISTORIC NON-COMPLIANCE QUARTER (YYYYQ): 20093

HISTORIC NON-COMPLIANCE: **UNDETERMINED QNCR STATUS - INSUFFICIENT DATA, OR  
PERMITEE IS A MINOR DISCHARGER NOT SUBJECT TO MANDATORY REPORTING**

NUMBER OF E90 VIOLATIONS: 0

NUMBER OF COMPLIANCE SCHEDULE VIOLATIONS: 0

NUMBER OF SINGLE EVENT VIOLATIONS: 0

NUMBER OF PERMIT SCHEDULE VIOLATIONS: 0

HISTORIC NON-COMPLIANCE QUARTER (YYYYQ): 20092

HISTORIC NON-COMPLIANCE: **UNDETERMINED QNCR STATUS - INSUFFICIENT DATA, OR  
PERMITEE IS A MINOR DISCHARGER NOT SUBJECT TO MANDATORY REPORTING**

NUMBER OF E90 VIOLATIONS: 0

NUMBER OF COMPLIANCE SCHEDULE VIOLATIONS: 0

NUMBER OF SINGLE EVENT VIOLATIONS: 0

NUMBER OF PERMIT SCHEDULE VIOLATIONS: 0

HISTORIC NON-COMPLIANCE QUARTER (YYYYQ): 20091

HISTORIC NON-COMPLIANCE: **UNDETERMINED QNCR STATUS - INSUFFICIENT DATA, OR  
PERMITEE IS A MINOR DISCHARGER NOT SUBJECT TO MANDATORY REPORTING**

NUMBER OF E90 VIOLATIONS: 0

NUMBER OF COMPLIANCE SCHEDULE VIOLATIONS: 0

NUMBER OF SINGLE EVENT VIOLATIONS: 0

NUMBER OF PERMIT SCHEDULE VIOLATIONS: 0

HISTORIC NON-COMPLIANCE QUARTER (YYYYQ): 20084

HISTORIC NON-COMPLIANCE: **UNDETERMINED QNCR STATUS - INSUFFICIENT DATA, OR  
PERMITEE IS A MINOR DISCHARGER NOT SUBJECT TO MANDATORY REPORTING**

NUMBER OF E90 VIOLATIONS: 0

NUMBER OF COMPLIANCE SCHEDULE VIOLATIONS: 0

NUMBER OF SINGLE EVENT VIOLATIONS: 0

NUMBER OF PERMIT SCHEDULE VIOLATIONS: 0

HISTORIC NON-COMPLIANCE QUARTER (YYYYQ): 20083

HISTORIC NON-COMPLIANCE: **UNDETERMINED QNCR STATUS - INSUFFICIENT DATA, OR  
PERMITEE IS A MINOR DISCHARGER NOT SUBJECT TO MANDATORY REPORTING**

NUMBER OF E90 VIOLATIONS: 0

NUMBER OF COMPLIANCE SCHEDULE VIOLATIONS: 0

NUMBER OF SINGLE EVENT VIOLATIONS: 0

NUMBER OF PERMIT SCHEDULE VIOLATIONS: 0

HISTORIC NON-COMPLIANCE QUARTER (YYYYQ): 20082

HISTORIC NON-COMPLIANCE: **UNDETERMINED QNCR STATUS - INSUFFICIENT DATA, OR  
PERMITEE IS A MINOR DISCHARGER NOT SUBJECT TO MANDATORY REPORTING**

NUMBER OF E90 VIOLATIONS: 0

NUMBER OF COMPLIANCE SCHEDULE VIOLATIONS: 0

NUMBER OF SINGLE EVENT VIOLATIONS: 0

NUMBER OF PERMIT SCHEDULE VIOLATIONS: 0



www.geo-search.com 888-396-0042

HISTORIC NON-COMPLIANCE QUARTER (YYYYQ): 20081

HISTORIC NON-COMPLIANCE: **UNDETERMINED QNCR STATUS - INSUFFICIENT DATA, OR  
PERMITEE IS A MINOR DISCHARGER NOT SUBJECT TO MANDATORY REPORTING**

NUMBER OF E90 VIOLATIONS: 0  
NUMBER OF COMPLIANCE SCHEDULE VIOLATIONS: 0  
NUMBER OF SINGLE EVENT VIOLATIONS: 0  
NUMBER OF PERMIT SCHEDULE VIOLATIONS: 0

HISTORIC NON-COMPLIANCE QUARTER (YYYYQ): 20074

HISTORIC NON-COMPLIANCE: **UNDETERMINED QNCR STATUS - INSUFFICIENT DATA, OR  
PERMITEE IS A MINOR DISCHARGER NOT SUBJECT TO MANDATORY REPORTING**

NUMBER OF E90 VIOLATIONS: 0  
NUMBER OF COMPLIANCE SCHEDULE VIOLATIONS: 0  
NUMBER OF SINGLE EVENT VIOLATIONS: 0  
NUMBER OF PERMIT SCHEDULE VIOLATIONS: 0

HISTORIC NON-COMPLIANCE QUARTER (YYYYQ): 20073

HISTORIC NON-COMPLIANCE: **UNDETERMINED QNCR STATUS - INSUFFICIENT DATA, OR  
PERMITEE IS A MINOR DISCHARGER NOT SUBJECT TO MANDATORY REPORTING**

NUMBER OF E90 VIOLATIONS: 0  
NUMBER OF COMPLIANCE SCHEDULE VIOLATIONS: 0  
NUMBER OF SINGLE EVENT VIOLATIONS: 0  
NUMBER OF PERMIT SCHEDULE VIOLATIONS: 0

HISTORIC NON-COMPLIANCE QUARTER (YYYYQ): 20072

HISTORIC NON-COMPLIANCE: **UNDETERMINED QNCR STATUS - INSUFFICIENT DATA, OR  
PERMITEE IS A MINOR DISCHARGER NOT SUBJECT TO MANDATORY REPORTING**

NUMBER OF E90 VIOLATIONS: 0  
NUMBER OF COMPLIANCE SCHEDULE VIOLATIONS: 0  
NUMBER OF SINGLE EVENT VIOLATIONS: 0  
NUMBER OF PERMIT SCHEDULE VIOLATIONS: 0

HISTORIC NON-COMPLIANCE QUARTER (YYYYQ): 20071

HISTORIC NON-COMPLIANCE: **UNDETERMINED QNCR STATUS - INSUFFICIENT DATA, OR  
PERMITEE IS A MINOR DISCHARGER NOT SUBJECT TO MANDATORY REPORTING**

NUMBER OF E90 VIOLATIONS: 0  
NUMBER OF COMPLIANCE SCHEDULE VIOLATIONS: 0  
NUMBER OF SINGLE EVENT VIOLATIONS: 0  
NUMBER OF PERMIT SCHEDULE VIOLATIONS: 0

HISTORIC NON-COMPLIANCE QUARTER (YYYYQ): 20064

HISTORIC NON-COMPLIANCE: **UNDETERMINED QNCR STATUS - INSUFFICIENT DATA, OR  
PERMITEE IS A MINOR DISCHARGER NOT SUBJECT TO MANDATORY REPORTING**

NUMBER OF E90 VIOLATIONS: 0  
NUMBER OF COMPLIANCE SCHEDULE VIOLATIONS: 0  
NUMBER OF SINGLE EVENT VIOLATIONS: 0  
NUMBER OF PERMIT SCHEDULE VIOLATIONS: 0



www.geo-search.com 888-396-0042

HISTORIC NON-COMPLIANCE QUARTER (YYYYQ): **20063**

HISTORIC NON-COMPLIANCE: **UNDETERMINED QNCR STATUS - INSUFFICIENT DATA, OR  
PERMITEE IS A MINOR DISCHARGER NOT SUBJECT TO MANDATORY REPORTING**

NUMBER OF E90 VIOLATIONS: **0**  
NUMBER OF COMPLIANCE SCHEDULE VIOLATIONS: **0**  
NUMBER OF SINGLE EVENT VIOLATIONS: **0**  
NUMBER OF PERMIT SCHEDULE VIOLATIONS: **0**

HISTORIC NON-COMPLIANCE QUARTER (YYYYQ): **20062**

HISTORIC NON-COMPLIANCE: **UNDETERMINED QNCR STATUS - INSUFFICIENT DATA, OR  
PERMITEE IS A MINOR DISCHARGER NOT SUBJECT TO MANDATORY REPORTING**

NUMBER OF E90 VIOLATIONS: **0**  
NUMBER OF COMPLIANCE SCHEDULE VIOLATIONS: **0**  
NUMBER OF SINGLE EVENT VIOLATIONS: **0**  
NUMBER OF PERMIT SCHEDULE VIOLATIONS: **0**

HISTORIC NON-COMPLIANCE QUARTER (YYYYQ): **20061**

HISTORIC NON-COMPLIANCE: **UNDETERMINED QNCR STATUS - INSUFFICIENT DATA, OR  
PERMITEE IS A MINOR DISCHARGER NOT SUBJECT TO MANDATORY REPORTING**

NUMBER OF E90 VIOLATIONS: **0**  
NUMBER OF COMPLIANCE SCHEDULE VIOLATIONS: **0**  
NUMBER OF SINGLE EVENT VIOLATIONS: **0**  
NUMBER OF PERMIT SCHEDULE VIOLATIONS: **0**

HISTORIC NON-COMPLIANCE QUARTER (YYYYQ): **20054**

HISTORIC NON-COMPLIANCE: **UNDETERMINED QNCR STATUS - INSUFFICIENT DATA, OR  
PERMITEE IS A MINOR DISCHARGER NOT SUBJECT TO MANDATORY REPORTING**

NUMBER OF E90 VIOLATIONS: **0**  
NUMBER OF COMPLIANCE SCHEDULE VIOLATIONS: **0**  
NUMBER OF SINGLE EVENT VIOLATIONS: **0**  
NUMBER OF PERMIT SCHEDULE VIOLATIONS: **0**

HISTORIC NON-COMPLIANCE QUARTER (YYYYQ): **20053**

HISTORIC NON-COMPLIANCE: **UNDETERMINED QNCR STATUS - INSUFFICIENT DATA, OR  
PERMITEE IS A MINOR DISCHARGER NOT SUBJECT TO MANDATORY REPORTING**

NUMBER OF E90 VIOLATIONS: **0**  
NUMBER OF COMPLIANCE SCHEDULE VIOLATIONS: **0**  
NUMBER OF SINGLE EVENT VIOLATIONS: **0**  
NUMBER OF PERMIT SCHEDULE VIOLATIONS: **0**

HISTORIC NON-COMPLIANCE QUARTER (YYYYQ): **20052**

HISTORIC NON-COMPLIANCE: **UNDETERMINED QNCR STATUS - INSUFFICIENT DATA, OR  
PERMITEE IS A MINOR DISCHARGER NOT SUBJECT TO MANDATORY REPORTING**

NUMBER OF E90 VIOLATIONS: **0**  
NUMBER OF COMPLIANCE SCHEDULE VIOLATIONS: **0**  
NUMBER OF SINGLE EVENT VIOLATIONS: **0**  
NUMBER OF PERMIT SCHEDULE VIOLATIONS: **0**



[www.geo-search.com](http://www.geo-search.com) 888-396-0042

HISTORIC NON-COMPLIANCE QUARTER (YYYYQ): **20051**

HISTORIC NON-COMPLIANCE: **UNDETERMINED QNCR STATUS - INSUFFICIENT DATA, OR PERMITEE IS A MINOR DISCHARGER NOT SUBJECT TO MANDATORY REPORTING**

NUMBER OF E90 VIOLATIONS: **0**

NUMBER OF COMPLIANCE SCHEDULE VIOLATIONS: **0**

NUMBER OF SINGLE EVENT VIOLATIONS: **0**

NUMBER OF PERMIT SCHEDULE VIOLATIONS: **0**

**SINGLE EVENT VIOLATIONS**

- NO SINGLE EVENT VIOLATIONS REPORTED -

**FORMAL ENFORCEMENT ACTIONS**

- NO FORMAL ENFORCEMENT ACTIONS REPORTED -

**EFFLUENT VIOLATIONS**

- NOT REPORTED -

**EFFLUENT VIOLATIONS contd..**

- NOT REPORTED -

**EFFLUENT VIOLATIONS contd..**

- NOT REPORTED -

[Back to Report Summary](#)



www.geo-search.com 888-396-0042



## Emergency Response Notification System (ERNSAZ)

[MAP ID#:35](#)

Distance from Property: 0.02 mi. (106 ft.) NW

### INCIDENT INFORMATION

GSID#: 1082647

NRC ID#: 1082647

INCIDENT LOCATION: I-10, AT SPEEDWAY BLVD.

INCIDENT ADDRESS: NOT REPORTED  
TUCSON, AZ

INCIDENT COUNTY: PIMA

### INCIDENT DETAILS

INCIDENT DATE: 5/10/2014 2:00:00 PM

INCIDENT CAUSE: UNKNOWN

INCIDENT TYPE: MOBILE

INCIDENT OCCURED/DISCOVERED: OCCURRED

INCIDENT DESCRIPTION: COMMERCIAL MOTOR VEHICLE DISCHARGED DIESEL FUEL INTO A STORM DRAIN.

### RESPONSIBLE PARTY

RESPONSIBLE COMPANY: NOT REPORTED

ADDRESS: ADDRESS NOT REPORTED  
CITY NOT  
REPORTED

RESPONSIBLE COMPANY ORGANIZATION TYPE: UNKNOWN

### MATERIALS INVOLVED

CHRIS CODE: ODS

MATERIAL REACHED WATER: YES

WATER AMOUNT: 5 GALLON(S)

MATERIAL RELEASED/AMOUNT: OIL: DIESEL / UNKNOWN AMOUNT

### OTHER MATERIALS INVOLVED

- NO OTHER MATERIALS INVOLVED -

### REMEDIAL ACTION

REMEDIAL ACTION: FIRE DEPT. APPLIED MICRO-BLAZE INTO AFFECTED DRAIN.

[Back to Report Summary](#)



www.geo-search.com 888-396-0042

## ***Closed Solid Waste Facilities (CLOSEDSWF)***

[MAP ID#:36](#)

Distance from Property: 0.02 mi. (106 ft.) NW

### **FACILITY INFORMATION**

UNIQUEID: 3615799388

NAME: LINDA

ADDRESS: N OF ALAMEDA E OF SANTA CRUZ RIVER  
NOT REPORTED, AZ

COUNTY: PIMA

STATUS: CLOSED

FACILITY TYPE: MUNICIPAL OPERATOR:

CITY OF TUCSON OPERATOR ADDRESS:

PO BOX 27210

TUCSON, AZ 85726

OPERATOR COUNTY: NOT REPORTED

OPERATOR PHONE: NOT REPORTED

[Back to Report Summary](#)



www.geo-search.com 888-396-0042

[MAP ID#:36](#)

Distance from Property: 0.02 mi. (106 ft.) NW

**FACILITY INFORMATION**

UNIQUEID: 1611828205

NAME: LINDA LANDFILL

ADDRESS: NORTH OF ALAMEDA AND EAST OF SANTA CRUZ  
NOT REPORTED, AZ

COUNTY: PIMA

STATUS: CLOSED

FACILITY TYPE: CLOSED SOLID WASTE LANDFILL

OPERATOR: CITY OF TUCSON

OPERATOR ADDRESS: PO BOX 27210  
TUCSON, AZ 85726

OPERATOR COUNTY: NOT REPORTED

OPERATOR PHONE: NOT REPORTED

[Back to Report Summary](#)



www.geo-search.com 888-396-0042

**MAP ID#:37**

**Distance from Property: 0.03 mi. (158 ft.) NE**

**SITE INFORMATION**

ID#: **157282**

NAME: **450 & 460 N. FREEWAY**

ADDRESS: **450 & 460 N. FREEWAY**

**TUCSON, AZ 85745**

TYPE FUNDING: **HAZARDOUS**

PREDOMINANT PAST USE (ACREAGE):

GREENSPACE:  
**NOT REPORTED**

RESIDENTIAL:  
**NOT REPORTED**

COMMERCIAL:  
**NOT REPORTED**

INDUSTRIAL:  
**NOT REPORTED**

FUTURE USE (ACREAGE):

GREENSPACE:  
**NOT REPORTED**

RESIDENTIAL:  
**NOT REPORTED**

COMMERCIAL:  
**NOT REPORTED**

INDUSTRIAL:  
**NOT REPORTED**

PROPERTY HIGHLIGHT:

**NOT REPORTED**

PROPERTY SIZE (Acres): **3.88**

CURRENT OWNER: **FIRST FAMILY COMPANY LIMITED PARTNERSHIP**

PROPERTY DESCRIPTION/ FORMER USE:

**CLEARED AND GRADED LAND / UNDEVELOPED UNTIL CLEARD AND GRADED BETWEEN 1960 AND 1967. AN ENCLOSURE PLACED BETWEEN 1980 AND 1990. THE EQUIPMENT AND ENCLOSURE REMOVED BETWEEN 1996 AND 2002 / C.L. STRATTON; RONALD EWER; JUDITH L MILLSTONE; DONALD & NAOMI MILLSTONE; NAOMI MILLSTONE LIVING TRUST; CITY OF TUCSON**

CONTAMINATE(S): **NOT REPORTED**

CONTAMINATE(S) CLEANED UP: **NOT REPORTED**

MEDIA(S) AFFECTED: **NOT REPORTED**

MEDIA(S) CLEANED UP: **NOT REPORTED**

TYPE OF BROWNFIELD GRANT: **ASSESSMENT**

ENVIRONMENTAL ASSESSMENT ACTIVITY: **PHASE I ENVIRONMENTAL ASSESSMENT**

ASSESSMENT START DATE: **3/30/2012 0:00**

ASSESSMENT COMPLETION DATE: **5/26/2012 0:00**

CLEANUP REQUIRED: **NO**

STATE & TRIBAL ENROLLMENT ID: **NOT REPORTED**

STATE & TRIBAL ENROLLMENT DATE: **NOT REPORTED**

PROPERTY ENROLLED IN A STATE & TRIBAL PROGRAM?: **NOT REPORTED**

ARE INSTITUTIONAL CONTROLS REQUIRED?: **NO**

[Back to Report Summary](#)



www.geo-search.com 888-396-0042

## Underground Storage Tanks (UST)

[MAP ID#:38](#)

Distance from Property: 0.03 mi. (158 ft.) N

### FACILITY INFORMATION

GEOSEARCH ID: 0-001842

FACILITY ID: 0-001842

NAME: **EAGLE MILLING COMPANY INC**

ADDRESS: **4619 N HIGHWAY DR**  
**TUCSON, AZ 85705**

OWNER NAME: **EAGLE MILLING COMPANY INC**

### FACILITY DETAILS

TANK ID:	DATE CLOSED:	DATE INSTALLED:	CLOSURE TYPE:
1	12/11/1990	1/1/1971	REMOVAL
2	12/11/1990	1/1/1971	REMOVAL
4	12/11/1990	1/1/1963	REMOVAL
5	12/11/1990	1/1/1971	REMOVAL

[Back to Report Summary](#)



www.geo-search.com 888-396-0042

## ***Leaking Underground Storage Tanks (LUST)***

[MAP ID#:38](#)

Distance from Property: 0.03 mi. (158 ft.) N

### **FACILITY INFORMATION**

GEOSEARCH ID: 0-001842

FAC ID: 0-001842

NAME: **EAGLE MILLING COMPANY INC**

ADDRESS: **4619 N HIGHWAY DR**  
**TUCSON, AZ 85705**

### **FACILITY DETAILS**

LUST ID: **1674.01**

DATE REPORTED: **02/04/1991**

DATE CLOSED: **04/23/1992**

PRIORITY:

**5R1 - CLOSED SOIL LEVELS MEET RBCA TIER 1**

[Back to Report Summary](#)



www.geo-search.com 888-396-0042

## Underground Storage Tanks (UST)

[MAP ID3: 39](#)

Distance from Property: 0.03 mi. (158 ft.) N

### FACILITY INFORMATION

GEOSEARCH ID: 0-006833

FACILITY ID: 0-006833

NAME: **MOBILE MINI STORAGE SYSTEMS**

ADDRESS: **1485 W GLENN ST**

**TUCSON, AZ 85705**

OWNER NAME: **BUHGER, RICHARD**

### FACILITY DETAILS

TANK ID:	DATE CLOSED:	DATE INSTALLED:	CLOSURE TYPE:
1	10/25/1989	1/1/1965	REMOVAL
2	10/25/1989	1/1/1965	REMOVAL

[Back to Report Summary](#)



www.geo-search.com 888-396-0042



## Leaking Underground Storage Tanks (LUST)

[MAP ID#: 39](#)

Distance from Property: 0.03 mi. (158 ft.) N

### FACILITY INFORMATION

GEOSEARCH ID: 0-006833

FAC ID: 0-006833

NAME: MOBILE MINI STORAGE SYSTEMS

ADDRESS: 1485 W GLENN ST

TUCSON, AZ 85705

### FACILITY DETAILS

LUST ID: 0856.01

DATE REPORTED: 8/31/1989

DATE CLOSED: 8/6/2001

PRIORITY:

6 - INCIDENT/TANK WAS DETERMINED NOT TO BE UST JURISDICTION AND REFERRED TO ANOTHER PROGRAM

[Back to Report Summary](#)



www.geo-search.com 888-396-0042

## State Hazardous Waste Sites (SHWS)

[MAP ID#:40](#)

Distance from Property: 0.03 mi. (158 ft.) NE

### FACILITY INFORMATION

GEOSEARCH ID: 1164ACID

EPA ID: AZD983480328

ACIDS ID: 1164

NAME: COWTOWN BOOTS

ADDRESS: 5190 N. CESE GRENDE HW  
TUCSON, AZ 85743

WATER QUALITY ASSURANCE REVOLVONG FUND: NOT REPORTED

FILE LOCATION:

THE PA/SI FOR THESE SITES HAVE BEEN COMPLETED AND ARE AVAILABLE FOR REVIEW. APPOINTMENTS TO REVIEW FILES LOCATED WITHIN THIS PROGRAM MAY BE MADE THROUGH THE PREREMEDIAL UNIT SECRETARY. TELEPHONE: (602) 2074227.

[Back to Report Summary](#)



www.geo-search.com 888-396-0042

## Superfund Enterprise Management System Archived Site Inventory (SEMSARCH)

[MAP ID#:40](#)

Distance from Property: 0.03 mi. (158 ft.) NE

### FACILITY INFORMATION

EPA ID#: **AZD983480328** SITE

ID#: **0904700**

NAME: **COWTOWN BOOTS**

ADDRESS: **5190 N. CASA GRANDE HWY.**

**TUCSON, AZ 85743**

COUNTY: **PIMA**

FEDERAL FACILITY: **NOT A FEDERAL FACILITY**

NPL: **NOT ON THE NPL**

NON NPL STATUS: **NFRAP-SITE DOES NOT QUALIFY FOR THE NPL BASED ON EXISTING INFORMATION**

Below information was gathered from the prior NFRAP update completed in 10/2013 update:

ACTION	START DATE	COMPLETION DATE	RESPONSIBILI
DS - DISCOVERY	NOT REPORTED	12/7/1992	STATE (FUND)
PA - PRELIMINARY ASSESSMENT	NOT REPORTED	9/15/1993	STATE (FUND)
VS - ARCHIVE SITE	NOT REPORTED	9/15/1993	EPA IN- HOUSE

### ACTION DESCRIPTIONS

DS - (DISCOVERY) - THE PROCESS BY WHICH A POTENTIAL HAZARDOUS WASTE SITE IS BROUGHT TO THE ATTENTION OF THE EPA. THE PROCESS CAN OCCUR THROUGH THE USE OF SEVERAL MECHANISMS SUCH AS A PHONE CALL OR REFERRAL BY ANOTHER GOVERNMENT AGENCY.

PA - (PRELIMINARY ASSESSMENT) - COLLECTION OF DIVERSE EXISTING INFORMATION ABOUT THE SOURCE AND NATURE OF THE SITE HAZARD. IT IS EPA POLICY TO COMPLETE THE PRELIMINARY ASSESSMENT WITHIN ONE YEAR OF SITE DISCOVERY.

VS - (ARCHIVE SITE) - THE DECISION IS MADE THAT NO FURTHER ACTIVITY IS PLANNED AT THE SITE.

[Back to Report Summary](#)



www.geo-search.com 888-396-0042

## Underground Storage Tanks (UST)

[MAP ID#: 41](#)

Distance from Property: 0.04 mi. (211 ft.) NE

### FACILITY INFORMATION

GEOSEARCH ID: 0-005304

FACILITY ID: 0-005304

NAME: ADOT

ADDRESS: 695 W SAINT MARYS RD  
TUCSON, AZ 85701

OWNER NAME: UNOCAL CORP

### FACILITY DETAILS

TANK ID:	DATE CLOSED:	DATE INSTALLED:	CLOSURE TYPE:
1	4/17/1996	1/1/1968	REMOVAL
2	4/17/1996	1/1/1968	REMOVAL
3	4/17/1996	1/1/1968	REMOVAL
4	8/31/2011	4/25/1996	REMOVAL
5	8/31/2011	4/25/1996	REMOVAL
5	8/31/2011	4/25/1996	REMOVAL

[Back to Report Summary](#)



www.geo-search.com 888-396-0042

## Resource Conservation & Recovery Act – Generator (RCRAGR09)

MAP ID#: 41

Distance from Property: 0.04 mi. (211 ft.) NE

### FACILITY INFORMATION

EPA ID#: AZD983477449

NAME: UNOCAL #5871

ADDRESS: 695 W SAINT MARYS RD  
TUCSON, AZ 85701-8245

CONTACT NAME: JOE MARTINEZ

CONTACT ADDRESS: 695 W SAINT MARYS RD  
TUCSON AZ 85701-8245

CONTACT PHONE: 5206244815

NON-NOTIFIER: NOT A NON-NOTIFIER

DATE RECEIVED BY	02/29/2008	
<u>CERTIFICATION</u>		
CERTIFICATION NAME:	CERTIFICATION TITLE:	CERTIFICATION SIGNED
JOE MARTINEZ	PRESIDENT	02/15/2008

### INDUSTRY CLASSIFICATION (NAICS)

4471 - GASOLINE STATIONS

### SITE HISTORY (INCLUDES GENERATORS AND NON-

GENERATORS) DATE RECEIVED BY AGENCY: 02/29/2008

NAME: UNOCAL #5871

GENERATOR CLASSIFICATION: LARGE QUANTITY GENERATOR

DESCRIPTION: LARGE QUANTITY GENERATORS (LQGS) GENERATE 1,000 KILOGRAMS PER  
MONTH OR MORE OF HAZARDOUS WASTE OR MORE THAN ONE KILOGRAM PER MONTH OF ACUTELY  
HAZARDOUS WASTE

DATE RECEIVED BY AGENCY: 09/12/1997

NAME: JOES 76 SERVICE

GENERATOR CLASSIFICATION: LARGE QUANTITY GENERATOR

DESCRIPTION: LARGE QUANTITY GENERATORS (LQGS) GENERATE 1,000 KILOGRAMS PER  
MONTH OR MORE OF HAZARDOUS WASTE OR MORE THAN ONE KILOGRAM PER MONTH OF ACUTELY  
HAZARDOUS WASTE

### CURRENT ACTIVITY INFORMATION

GENERATOR STATUS: CONDITIONALLY EXEMPT SMALL QUANTITY GENERATOR

LAST UPDATED DATE: 10/31/2008

SUBJECT TO CORRECTIVE ACTION UNIVERSE: NO

TDSFs POTENTIALLY SUBJECT TO CORRECTIVE ACTION UNDER 3004 (u)/(v) UNIVERSE: NO

TDSFs ONLY SUBJECT TO CORRECTIVE ACTION UNDER DISCRETIONARY AUTHORITIES UNIVERSE: NO

NON TDSFs WHERE RCRA CORRECTIVE ACTION HAS BEEN IMPOSED UNIVERSE: NO



www.geo-search.com 888-396-0042

CORRECTIVE ACTION WORKLOAD UNIVERSE: **NO**

IMPORTER: **NO**

MIXED WASTE GENERATOR: **NO**

RECYCLER: **NO**

TRANSPORTER: **NO**

ONSITE BURNER EXEMPTION: **NO**

FURNACE EXEMPTION: **NO**

USED OIL REFINER: **NO**

UNDERGROUND INJECTION: **NO**

UNIVERSAL WASTE DESTINATION FACILITY: **NO**

TRANSFER FACILITY: **NO**

USED OIL FUEL BURNER: **NO**

USED OIL PROCESSOR: **NO**

USED OIL FUEL MARKETER TO BURNER: **NO**

SPECIFICATION USED OIL MARKETER: **NO**



[www.geo-search.com](http://www.geo-search.com) 888-396-0042

USED OIL TRANSFER FACILITY: **NO**

USED OIL TRANSPORTER: **NO**

COMPLIANCE, MONITORING AND ENFORCEMENT INFORMATION

EVALUATIONS - **NO EVALUATIONS REPORTED** - VIOLATIONS - **NO VIOLATIONS REPORTED** - ENFORCEMENTS - **NO ENFORCEMENTS REPORTED** -

HAZARDOUS WASTE

- **NO HAZARDOUS WASTE INFORMATION REPORTED** -

UNIVERSAL WASTE

- **NO UNIVERSAL WASTE REPORTED** -

CORRECTIVE ACTION AREA

- **NO CORRECTIVE ACTION AREA INFORMATION REPORTED** -

CORRECTIVE ACTION EVENT

- **NO CORRECTIVE ACTION EVENT REPORTED** -

[Back to Report Summary](#)



www.geo-search.com 888-396-0042



## Leaking Underground Storage Tanks (LUST)

[MAP ID#: 41](#)

Distance from Property: 0.04 mi. (211 ft.) NE

### FACILITY INFORMATION

GEOSEARCH ID: 0-005304

FAC ID: 0-005304

NAME: ADOT

ADDRESS: 695 W SAINT MARYS RD  
TUCSON, AZ 85701

### FACILITY DETAILS

LUST ID: 4411.01

DATE REPORTED: 04/17/1996

DATE CLOSED: 05/12/1999

PRIORITY:

5G1 - CLOSED SOILL/GW LEVELS MEET RBCA TIER 1

LUST ID: 4411.02

DATE REPORTED: 04/17/1996

DATE CLOSED: 05/12/1999

PRIORITY:

5G1 - CLOSED SOILL/GW LEVELS MEET RBCA TIER 1

[Back to Report Summary](#)

Z



www.geo-search.com 888-396-0042

[MAP ID#: 42](#)

Distance from Property: 0.04 mi. (211 ft.) S

**FACILITY INFORMATION**

GEOSEARCH ID: 0-007806

FAC ID: 0-007806

NAME: ADOT

ADDRESS: I-10 & GRANT RD  
TUCSON, AZ 85705

**FACILITY DETAILS**

LUST ID: 0218.01

DATE REPORTED:

08/14/86 DATE CLOSED:

09/26/86 PRIORITY:

5R1 - CLOSED SOIL LEVELS MEET RBCA TIER 1

[Back to Report Summary](#)



www.geo-search.com 888-396-0042

[MAP ID#: 42](#)

Distance from Property: 0.04 mi. (211 ft.) S

**FACILITY INFORMATION**

GEOSEARCH ID: 0-000243

FAC ID: 0-000243

NAME: ADOT - TUCSON SHOP

ADDRESS: 1444 W GRANT RD  
TUCSON, AZ 85745

**FACILITY DETAILS**

LUST ID: 1509.01

DATE REPORTED: 10/30/1990

DATE CLOSED: 12/28/1994

PRIORITY:

5R1 - CLOSED SOIL LEVELS MEET RBCA TIER 1

[Back to Report Summary](#)



www.geo-search.com 888-396-0042

## State Hazardous Waste Sites (SHWS)

[MAP ID#: 42](#)

Distance from Property: 0.04 mi. (211 ft.) S

### FACILITY INFORMATION

GEOSEARCH ID: 407ACID

EPA ID: AZD981989965

ACIDS ID: 407

NAME: ARIZONA D.O.T. SERVICE YARD

ADDRESS: 1444 W GRANT RD  
TUCSON, AZ 85745

WATER QUALITY ASSURANCE REVOLVONG FUND: NOT REPORTED

FILE LOCATION:

THE PA/SI FOR THESE SITES HAVE BEEN COMPLETED AND ARE AVAILABLE FOR REVIEW. APPOINTMENTS TO REVIEW FILES LOCATED WITHIN THIS PROGRAM MAY BE MADE THROUGH THE PREREMEDIAL UNIT SECRETARY. TELEPHONE: (602) 2074227.

[Back to Report Summary](#)



www.geo-search.com 888-396-0042

## Resource Conservation & Recovery Act – Non-Generator (RCRANGR09)

MAP ID#: 42

Distance from Property: 0.04 mi. (211 ft.) S

### FACILITY INFORMATION

EPA ID#: AZD981685332

NAME: ADOT EQUIPMENT SERVICES

ADDRESS: 1444 W GRANT RD

TUCSON, AZ 85705

OWNER TYPE: STATE

OWNER NAME: AZ DEPT OF TRANSPORT

OPERATOR TYPE: STATE

OPERATOR NAME: NOT REQUIRED

CONTACT NAME: JEFF PAGE

CONTACT ADDRESS: 206 S 17TH AVE  
PHOENIX AZ 85007

CONTACT PHONE: 6027124407

NON-NOTIFIER: NOT A NON-NOTIFIER

DATE RECEIVED BY AGENCY:	12/27/2004	
<u>CERTIFICATION</u>		
CERTIFICATION NAME:	CERTIFICATION TITLE:	CERTIFICATION SIGNED
JEFF PAGE	EMERGENCY RESPONSE SPECIALIST II	12/15/2004

### INDUSTRY CLASSIFICATION (NAICS)

488111 - AIR TRAFFIC CONTROL

92119 - OTHER GENERAL GOVERNMENT SUPPORT

SITE HISTORY (INCLUDES GENERATORS AND NON-GENERATORS) DATE RECEIVED BY AGENCY: 12/27/2004

NAME: ADOT EQUIPMENT SERVICES

GENERATOR CLASSIFICATION: NON-GENERATOR

DESCRIPTION: NON-GENERATORS DO NOT PRESENTLY GENERATE HAZARDOUS WASTE

DATE RECEIVED BY AGENCY: 11/05/2004

NAME: ADOT EQUIPMENT SVCS SECTION

GENERATOR CLASSIFICATION: LARGE QUANTITY GENERATOR

DESCRIPTION: LARGE QUANTITY GENERATORS (LQGS) GENERATE 1,000 KILOGRAMS PER MONTH OR MORE OF HAZARDOUS WASTE OR MORE THAN ONE KILOGRAM PER MONTH OF ACUTELY HAZARDOUS WASTE

DATE RECEIVED BY AGENCY: 10/27/1986

NAME: ADOT EQUIPMENT SVCS SECTION

GENERATOR CLASSIFICATION: SMALL QUANTITY GENERATOR

DESCRIPTION: SMALL QUANTITY GENERATORS (SQGS) GENERATE MORE THAN 100 KILOGRAMS, BUT LESS THAN 1,000 KILOGRAMS, OF HAZARDOUS WASTE PER MONTH

CURRENT ACTIVITY INFORMATION



www.geo-search.com 888-396-0042

GENERATOR STATUS: **NON-GENERATOR**

LAST UPDATED DATE: **01/27/2005**

SUBJECT TO CORRECTIVE ACTION UNIVERSE: **NO**

TDSFs POTENTIALLY SUBJECT TO CORRECTIVE ACTION UNDER 3004 (u)(v) UNIVERSE: **NO**

TDSFs ONLY SUBJECT TO CORRECTIVE ACTION UNDER DISCRETIONARY AUTHORITIES UNIVERSE: **NO**

NON TDSFs WHERE RCRA CORRECTIVE ACTION HAS BEEN IMPOSED UNIVERSE: **NO**

CORRECTIVE ACTION WORKLOAD UNIVERSE: **NO**

IMPORTER: **NO**

UNDERGROUND INJECTION: **NO**

MIXED WASTE GENERATOR: **NO**

UNIVERSAL WASTE DESTINATION FACILITY: **NO**

RECYCLER: **NO**

TRANSFER FACILITY: **NO**

TRANSPORTER: **NO**

USED OIL FUEL BURNER: **NO**

ONSITE BURNER EXEMPTION: **NO**

USED OIL PROCESSOR: **NO**

FURNACE EXEMPTION: **NO**

USED OIL FUEL MARKETER TO BURNER: **NO**

USED OIL REFINER: **NO**

SPECIFICATION USED OIL MARKETER: **NO**

USED OIL TRANSFER FACILITY: **NO**

USED OIL TRANSPORTER: **NO**

COMPLIANCE, MONITORING AND ENFORCEMENT INFORMATION

EVALUATIONS - **NO EVALUATIONS REPORTED** - VIOLATIONS - **NO VIOLATIONS REPORTED** - ENFORCEMENTS - **NO ENFORCEMENTS REPORTED** -

HAZARDOUS WASTE

- **NO HAZARDOUS WASTE INFORMATION REPORTED** -

UNIVERSAL WASTE

- **NO UNIVERSAL WASTE REPORTED** -

CORRECTIVE ACTION AREA

- **NO CORRECTIVE ACTION AREA INFORMATION REPORTED** -

CORRECTIVE ACTION EVENT

- **NO CORRECTIVE ACTION EVENT REPORTED** -

[Back to Report Summary](#)



www.geo-search.com 888-396-0042

MAP ID#: 42

Distance from Property: 0.04 mi. (211 ft.) S

**FACILITY INFORMATION**

EPA ID#: **AZD981997299**

NAME: **ADOT MATERIALS TESTING LAB  
TRANSPORTATION**

ADDRESS: **1444 W GRANT RD  
AZ 85745**

OWNER TYPE: **STATE**

OWNER NAME: **ARIZONA DEPT OF**

OPERATOR TYPE: **STATE TUCSON,**

OPERATOR NAME: **NOT REQUIRED**

CONTACT NAME: **LLOYD JR THOMAS**

CONTACT ADDRESS: **PO BOX 27306**

**TUCSON AZ 85726**

CONTACT PHONE: **5206286081**

NON-NOTIFIER: **NOT A NON-NOTIFIER**

DATE RECEIVED BY AGENCY: **05/15/1987**

CERTIFICATION **- NO CERTIFICATION REPORTED -**

INDUSTRY CLASSIFICATION (NAICS) **- NO NAICS INFORMATION REPORTED -**

SITE HISTORY (INCLUDES GENERATORS AND NON-

GENERATORS) DATE RECEIVED BY AGENCY: **05/15/1987**

NAME: **ADOT MATERIALS TESTING LAB**

GENERATOR CLASSIFICATION: **NON-GENERATOR**

DESCRIPTION: **NON-GENERATORS DO NOT PRESENTLY GENERATE HAZARDOUS WASTE**

CURRENT ACTIVITY INFORMATION

GENERATOR STATUS: **NON-GENERATOR**

LAST UPDATED DATE: **07/29/2002**

SUBJECT TO CORRECTIVE ACTION UNIVERSE: **NO**

TDSFs POTENTIALLY SUBJECT TO CORRECTIVE ACTION UNDER 3004 (u)/(v) UNIVERSE: **NO**

TDSFs ONLY SUBJECT TO CORRECTIVE ACTION UNDER DISCRETIONARY AUTHORITIES UNIVERSE: **NO**

NON TDSFs WHERE RCRA CORRECTIVE ACTION HAS BEEN IMPOSED UNIVERSE: **NO**

CORRECTIVE ACTION WORKLOAD UNIVERSE: **NO**

IMPORTER: **NO**

UNDERGROUND INJECTION: **NO**

MIXED WASTE GENERATOR: **NO**

UNIVERSAL WASTE DESTINATION FACILITY: **NO**

RECYCLER: **NO**

TRANSFER FACILITY: **NO**

TRANSPORTER: **NO**

USED OIL FUEL BURNER: **NO**

ONSITE BURNER EXEMPTION: **NO**

USED OIL PROCESSOR: **NO**

FURNACE EXEMPTION: **NO**

USED OIL FUEL MARKETER TO BURNER: **NO**

USED OIL REFINER: **NO**

SPECIFICATION USED OIL MARKETER: **NO**

USED OIL TRANSFER FACILITY: **NO**

USED OIL TRANSPORTER: **NO**

COMPLIANCE, MONITORING AND ENFORCEMENT INFORMATION

EVALUATIONS **- NO EVALUATIONS REPORTED -**

VIOLATIONS **- NO VIOLATIONS REPORTED -**

ENFORCEMENTS **- NO ENFORCEMENTS REPORTED**

HAZARDOUS WASTE

**- NO HAZARDOUS WASTE INFORMATION REPORTED -**



www.geo-search.com 888-396-0042



UNIVERSAL WASTE

CORRECTIVE ACTION AREA

CORRECTIVE ACTION EVENT

- NO UNIVERSAL WASTE REPORTED -

- NO CORRECTIVE ACTION AREA INFORMATION REPORTED -

- NO CORRECTIVE ACTION EVENT REPORTED -

[Back to Report Summary](#)



www.geo-search.com 888-396-0042

## Underground Storage Tanks (UST)

[MAP ID#: 42](#)

Distance from Property: 0.04 mi. (211 ft.) S

### FACILITY INFORMATION

GEOSEARCH ID: 0-007806

FACILITY ID: 0-007806

NAME: ADOT

ADDRESS: I-10 & GRANT RD  
TUCSON, AZ 85705

OWNER NAME: ADOT ENVIRONMENTAL PLANNING-POSS

### FACILITY DETAILS

TANK ID:	DATE CLOSED:	DATE INSTALLED:	CLOSURE TYPE:
1	9/1/1986	NOT REPORTED	CLOSED

[Back to Report Summary](#)



www.geo-search.com 888-396-0042

[MAP ID#: 42](#)

Distance from Property: 0.04 mi. (211 ft.) S

**FACILITY INFORMATION**

GEOSEARCH ID: 0-000243

FACILITY ID: 0-000243

NAME: ADOT - TUCSON SHOP

ADDRESS: 1444 W GRANT RD  
TUCSON, AZ 85745

OWNER NAME: ADOT - EQUIPMENT SERVICES

**FACILITY DETAILS**

TANK ID:	DATE CLOSED:	DATE INSTALLED:	CLOSURE TYPE:
1	1/1/1987	1/1/1972	REMOVAL
2	1/1/1987	1/1/1966	REMOVAL
3	1/3/1999	1/1/1972	REMOVAL
4	3/23/1990	1/1/1958	REMOVAL
5	NOT REPORTED	1/1/1987	NOT REPORTED
6	NOT REPORTED	1/1/1987	NOT REPORTED

[Back to Report Summary](#)



www.geo-search.com 888-396-0042

## Superfund Enterprise Management System Archived Site Inventory (SEMSARCH)

[MAP ID#: 42](#)

Distance from Property: 0.04 mi. (211 ft.) S

### FACILITY INFORMATION

EPA ID#: **AZD981989965** SITE

ID#: **0900803**

NAME: **ARIZONA DEPT OF TRANS SVCE YD**

ADDRESS: **1444 W GRANT RD  
TUCSON, AZ 85745**

COUNTY: **PIMA**

FEDERAL FACILITY: **NOT A FEDERAL FACILITY**

NPL: **NOT ON THE NPL**

NON NPL STATUS: **NFRAP-SITE DOES NOT QUALIFY FOR THE NPL BASED ON EXISTING INFORMATION**

Below information was gathered from the prior NFRAP update completed in 10/2013 update:

ACTION	START DATE	COMPLETION DATE	RESPONSIBILI
DS - DISCOVERY	NOT REPORTED	3/1/1987	EPA FUND
PA - PRELIMINARY ASSESSMENT	NOT REPORTED	2/1/1988	EPA FUND
VS - ARCHIVE SITE	NOT REPORTED	2/1/1988	EPA IN- HOUSE

### ACTION DESCRIPTIONS

DS - (DISCOVERY) - THE PROCESS BY WHICH A POTENTIAL HAZARDOUS WASTE SITE IS BROUGHT TO THE ATTENTION OF THE EPA. THE PROCESS CAN OCCUR THROUGH THE USE OF SEVERAL MECHANISMS SUCH AS A PHONE CALL OR REFERRAL BY ANOTHER GOVERNMENT AGENCY.

PA - (PRELIMINARY ASSESSMENT) - COLLECTION OF DIVERSE EXISTING INFORMATION ABOUT THE SOURCE AND NATURE OF THE SITE HAZARD. IT IS EPA POLICY TO COMPLETE THE PRELIMINARY ASSESSMENT WITHIN ONE YEAR OF SITE DISCOVERY.

VS - (ARCHIVE SITE) - THE DECISION IS MADE THAT NO FURTHER ACTIVITY IS PLANNED AT THE SITE.

[Back to Report Summary](#)



www.geo-search.com 888-396-0042

## Underground Storage Tanks (UST)

[MAP ID#: 43](#)

Distance from Property: 0.04 mi. (211 ft.) NE

### FACILITY INFORMATION

GEOSEARCH ID: 0-000613

FACILITY ID: 0-000613

NAME: CRAZY FRED'S TRUCK STOP

ADDRESS: 3320 N CASA GRANDE HWY  
TUCSON, AZ 85705

OWNER NAME: BOMCO PRODUCTS

### FACILITY DETAILS

TANK ID:	DATE CLOSED:	DATE INSTALLED:	CLOSURE TYPE:
1	8/4/1993	1/1/1973	REMOVAL
2	8/4/1993	1/1/1973	REMOVAL
3	8/4/1993	1/1/1973	REMOVAL
4	8/4/1993	1/1/1973	REMOVAL
5	1/1/1987	1/1/1973	REMOVAL

[Back to Report Summary](#)



www.geo-search.com 888-396-0042

## ***Leaking Underground Storage Tanks (LUST)***

[MAP ID#:43](#)

Distance from Property: 0.04 mi. (211 ft.) NE

### **FACILITY INFORMATION**

GEOSEARCH ID: 0-000613

FAC ID: 0-000613

NAME: CRAZY FRED'S TRUCK STOP

ADDRESS: 3320 N CASA GRANDE HWY  
TUCSON, AZ 85705

### **FACILITY DETAILS**

LUST ID: 2257.01

DATE REPORTED: 03/20/1992

DATE CLOSED: 03/27/2012

PRIORITY:

5G4 - CLOSED SOIL/GW THAT EXCEED AWQSS (R18-12-263.04)

[Back to Report Summary](#)



www.geo-search.com 888-396-0042

[MAP ID#: 44](#)

Distance from Property: 0.04 mi. (211 ft.) NE

**FACILITY INFORMATION**

GEOSEARCH ID: 0-003213

FAC ID: 0-003213

NAME: CIRCLE K #2708838

ADDRESS: 2 N FREEWAY  
TUCSON, AZ 85745

**FACILITY DETAILS**

LUST ID: 0175.01

DATE REPORTED: 05/07/1986

DATE CLOSED: 01/21/1988

PRIORITY:

5R1 - CLOSED SOIL LEVELS MEET RBCA TIER 1

LUST ID: 0175.02

DATE REPORTED: 01/03/2011

DATE CLOSED: NOT

REPORTED PRIORITY:

1D - DEFINED SOIL AND GW REQUIRES REMEDIATION (LEVELS EXCEED STANDARDS FOR ONE OR MORE MEDIA)

[Back to Report Summary](#)



www.geo-search.com 888-396-0042



## Underground Storage Tanks (UST)

[MAP ID#: 44](#)

Distance from Property: 0.04 mi. (211 ft.) NE

### FACILITY INFORMATION

GEOSEARCH ID: 0-003213

FACILITY ID: 0-003213

NAME: CIRCLE K #2708838

ADDRESS: 2 N FREEWAY

TUCSON, AZ 85745

OWNER NAME: CIRCLE K STORES INC

### FACILITY DETAILS

TANK ID:	DATE CLOSED:	DATE INSTALLED:	CLOSURE TYPE:
1	NOT REPORTED	7/1/1987	NOT REPORTED
2	NOT REPORTED	7/1/1987	NOT REPORTED
3	NOT REPORTED	1/1/1972	NOT REPORTED
4	7/7/1986	1/1/1972	REMOVAL

[Back to Report Summary](#)



www.geo-search.com 888-396-0042

## Leaking Underground Storage Tanks (LUST)

[MAP ID#: 44](#)

Distance from Property: 0.04 mi. (211 ft.) NE

### FACILITY INFORMATION

GEOSEARCH ID: 0-004955

FAC ID: 0-004955

NAME: TEXACO SERVICE

ADDRESS: 480 W CONGRESS ST  
TUCSON, AZ 85701

### FACILITY DETAILS

LUST ID: 4593.01

DATE REPORTED: 11/05/1996

DATE CLOSED: 07/11/1997

PRIORITY:

**5R1 - CLOSED SOIL LEVELS MEET RBCA TIER 1**

LUST ID: 4593.02

DATE REPORTED: 11/05/1996

DATE CLOSED: 07/11/1997

PRIORITY:

**5R1 - CLOSED SOIL LEVELS MEET RBCA TIER 1**

LUST ID: 4593.03

DATE REPORTED: 11/05/1996

DATE CLOSED: 07/11/1997

PRIORITY:

**5R1 - CLOSED SOIL LEVELS MEET RBCA TIER 1**

LUST ID: 4593.04

DATE REPORTED: 11/05/1996

DATE CLOSED: 07/11/1997

PRIORITY:

**5R1 - CLOSED SOIL LEVELS MEET RBCA TIER 1**

[Back to Report Summary](#)



www.geo-search.com 888-396-0042

## Resource Conservation & Recovery Act – Non-Generator (RCRANGR09)

MAP ID#: 45

Distance from Property: 0.04 mi. (211 ft.) SE

### FACILITY INFORMATION

EPA ID#: AZD983471020

NAME: EXXON CO USA 73904

ADDRESS: 655 W 22ND ST AND I 10  
TUCSON, AZ 85713

CONTACT NAME: ALDA POOL

CONTACT ADDRESS: 655 W 22ND ST AND I 10  
TUCSON AZ 85713

CONTACT PHONE: 7136567709

NON-NOTIFIER: NOT A NON-NOTIFIER

DATE RECEIVED BY AGENCY: 09/30/1994

CERTIFICATION - NO CERTIFICATION REPORTED -

INDUSTRY CLASSIFICATION (NAICS) - NO NAICS INFORMATION REPORTED -

SITE HISTORY (INCLUDES GENERATORS AND NON-

GENERATORS) DATE RECEIVED BY AGENCY: 09/30/1994

NAME: EXXON CO USA 73904

GENERATOR CLASSIFICATION: NON-GENERATOR

DESCRIPTION: NON-GENERATORS DO NOT PRESENTLY GENERATE HAZARDOUS WASTE

### CURRENT ACTIVITY INFORMATION

GENERATOR STATUS: NON-GENERATOR

LAST UPDATED DATE: 07/29/2002

SUBJECT TO CORRECTIVE ACTION UNIVERSE: NO

TDSFs POTENTIALLY SUBJECT TO CORRECTIVE ACTION UNDER 3004 (u)/(v) UNIVERSE: NO

TDSFs ONLY SUBJECT TO CORRECTIVE ACTION UNDER DISCRETIONARY AUTHORITIES UNIVERSE: NO

NON TDSFs WHERE RCRA CORRECTIVE ACTION HAS BEEN IMPOSED UNIVERSE: NO

CORRECTIVE ACTION WORKLOAD UNIVERSE: NO

IMPORTER: NO

UNDERGROUND INJECTION: NO

MIXED WASTE GENERATOR: NO

UNIVERSAL WASTE DESTINATION FACILITY: NO

RECYCLER: NO

TRANSFER FACILITY: NO

TRANSPORTER: NO

USED OIL FUEL BURNER: NO

ONSITE BURNER EXEMPTION: NO

USED OIL PROCESSOR: NO

FURNACE EXEMPTION: NO

USED OIL FUEL MARKETER TO BURNER: NO

USED OIL REFINER: NO

SPECIFICATION USED OIL MARKETER: NO

USED OIL TRANSFER FACILITY: NO

USED OIL TRANSPORTER: NO

### COMPLIANCE, MONITORING AND ENFORCEMENT INFORMATION

EVALUATIONS - NO EVALUATIONS REPORTED -

VIOLATIONS - NO VIOLATIONS REPORTED -



www.geo-search.com 888-396-0042

ENFORCEMENTS - NO ENFORCEMENTS REPORTED

-

HAZARDOUS WASTE

- NO HAZARDOUS WASTE INFORMATION REPORTED -

UNIVERSAL WASTE

- NO UNIVERSAL WASTE REPORTED

CORRECTIVE ACTION AREA

- NO CORRECTIVE ACTION AREA INFORMATION REPORTED -

CORRECTIVE ACTION EVENT

- NO CORRECTIVE ACTION EVENT REPORTED -

[Back to Report Summary](#)



www.geo-search.com 888-396-0042

## Underground Storage Tanks (UST)

[MAP ID#: 45](#)

Distance from Property: 0.04 mi. (211 ft.) SE

### FACILITY INFORMATION

GEOSEARCH ID: 0-002010

FACILITY ID: 0-002010

NAME: CIRCLE K #5579

ADDRESS: 655 W 22ND ST

TUCSON, AZ 85713

OWNER NAME: EXXONMOBIL CORP

### FACILITY DETAILS

TANK ID:	DATE CLOSED:	DATE INSTALLED:	CLOSURE TYPE:
1	5/29/1991	1/1/1966	REMOVAL
2	5/29/1991	1/1/1966	REMOVAL
3	5/29/1991	1/1/1966	REMOVAL
4	5/29/1991	1/1/1965	REMOVAL
5	NOT REPORTED	10/27/2000	NOT REPORTED
6	NOT REPORTED	10/27/2000	NOT REPORTED
7	NOT REPORTED	10/27/2000	NOT REPORTED

[Back to Report Summary](#)



www.geo-search.com 888-396-0042

## Leaking Underground Storage Tanks (LUST)

[MAP ID#: 45](#)

Distance from Property: 0.04 mi. (211 ft.) SE

### FACILITY INFORMATION

GEOSEARCH ID: 0-002010

FAC ID: 0-002010

NAME: CIRCLE K #5579

ADDRESS: 655 W 22ND ST

TUCSON, AZ 85713

### FACILITY DETAILS

LUST ID: 0416.01

DATE REPORTED: 03/09/1988

DATE CLOSED: 02/02/1998

PRIORITY:

5R1 - CLOSED SOIL LEVELS MEET RBCA TIER 1

LUST ID: 0416.02

DATE REPORTED: 06/05/1991

DATE CLOSED: 02/02/1998

PRIORITY:

5R1 - CLOSED SOIL LEVELS MEET RBCA TIER 1

[Back to Report Summary](#)



www.geo-search.com 888-396-0042

## Resource Conservation & Recovery Act – Non-Generator (RCRANGR09)

**MAP ID#: 44**

Distance from Property: 0.04 mi. (211 ft.) E

### FACILITY INFORMATION

EPA ID#: **AZD982045148**

NAME: **WESTERN EMULSIONS INC**

ADDRESS: **1015 SOUTH FREEWAY  
TUCSON, AZ 85745**

CONTACT NAME: **JIM THOMAS**

CONTACT ADDRESS: **3450 S 36TH ST  
TUCSON AZ 85713-5207**

CONTACT PHONE: **5206227203**

NON-NOTIFIER: **NON-NOTIFIER**

OWNER TYPE: **NOT REPORTED**

OWNER NAME: **NOT REPORTED**

OPERATOR TYPE: **NOT REPORTED**

OPERATOR NAME: **NOT REPORTED**

DATE RECEIVED BY	06/15/2006	
<u>CERTIFICATION</u>		
CERTIFICATION NAME:	CERTIFICATION TITLE:	CERTIFICATION SIGNED
<b>ANDY BOGAR</b>	<b>FLEET MANAGER</b>	<b>06/15/2006</b>
<b>JIM THOMAS</b>	<b>PLANT MANAGER</b>	<b>01/06/2006</b>

### INDUSTRY CLASSIFICATION (NAICS)

**324121 - ASPHALT PAVING MIXTURE AND BLOCK MANUFACTURING**

### SITE HISTORY (INCLUDES GENERATORS AND NON-GENERATORS)

DATE RECEIVED BY AGENCY: **06/15/2006**

NAME: **WESTERN EMULSIONS INC**

GENERATOR CLASSIFICATION: **NON-GENERATOR**

DESCRIPTION: **NON-GENERATORS DO NOT PRESENTLY GENERATE HAZARDOUS WASTE**

DATE RECEIVED BY AGENCY: **01/11/2006**

NAME: **WESTERN EMULSIONS INC**

GENERATOR CLASSIFICATION: **NON-GENERATOR**

DESCRIPTION: **NON-GENERATORS DO NOT PRESENTLY GENERATE HAZARDOUS WASTE**

DATE RECEIVED BY AGENCY: **11/08/2002**

NAME: **WESTERN EMULSIONS INC**

GENERATOR CLASSIFICATION: **NON-GENERATOR**

DESCRIPTION: **NON-GENERATORS DO NOT PRESENTLY GENERATE HAZARDOUS WASTE**

### CURRENT ACTIVITY INFORMATION

GENERATOR STATUS: **NON-GENERATOR**

LAST UPDATED DATE: **06/19/2006**

SUBJECT TO CORRECTIVE ACTION UNIVERSE: **NO**

TDSFs POTENTIALLY SUBJECT TO CORRECTIVE ACTION UNDER 3004 (u)/(v) UNIVERSE: **NO**

TDSFs ONLY SUBJECT TO CORRECTIVE ACTION UNDER DISCRETIONARY AUTHORITIES UNIVERSE: **NO**



www.geo-search.com 888-396-0042



NON TSDFs WHERE RCRA CORRECTIVE ACTION HAS BEEN IMPOSED UNIVERSE: **NO**

CORRECTIVE ACTION WORKLOAD UNIVERSE: **NO**

IMPORTER: **NO**

MIXED WASTE GENERATOR: **NO**

RECYCLER: **NO**

TRANSPORTER: **NO**

ONSITE BURNER EXEMPTION: **NO**

FURNACE EXEMPTION: **NO**

USED OIL REFINER: **NO**

USED OIL TRANSFER FACILITY: **NO**

UNDERGROUND INJECTION: **NO**

UNIVERSAL WASTE DESTINATION FACILITY: **NO**

TRANSFER FACILITY: **NO**

USED OIL FUEL BURNER: **NO**

USED OIL PROCESSOR: **NO**

USED OIL FUEL MARKETER TO BURNER: **NO**

SPECIFICATION USED OIL MARKETER: **NO**

USED OIL TRANSPORTER: **NO**

COMPLIANCE, MONITORING AND ENFORCEMENT INFORMATION

EVALUATIONS

**07/29/1987**

**CEI COMPLIANCE EVALUATION INSPECTION ON-SITE**

VIOLATIONS

**07/29/1987**

**262.A GENERATORS - GENERAL**

ENFORCEMENTS - **NO ENFORCEMENTS REPORTED -**

HAZARDOUS WASTE

**- NO HAZARDOUS WASTE INFORMATION REPORTED -**

UNIVERSAL WASTE

**- NO UNIVERSAL WASTE REPORTED -**

CORRECTIVE ACTION AREA

**- NO CORRECTIVE ACTION AREA INFORMATION REPORTED -**

CORRECTIVE ACTION EVENT

**- NO CORRECTIVE ACTION EVENT REPORTED -**

[Back to Report Summary](#)



www.geo-search.com 888-396-0042

## Underground Storage Tanks (UST)

[MAP ID#: 47](#)

Distance from Property: 0.05 mi. (264 ft.) NE

### FACILITY INFORMATION

GEOSEARCH ID: 0-009321

FACILITY ID: 0-009321

NAME: GIN'S OIL EXPRESS

ADDRESS: 737 W SPEEDWAY BLVD  
TUCSON, AZ 85705

OWNER NAME: GIN, LAI KWEI

### FACILITY DETAILS

TANK ID:	DATE CLOSED:	DATE INSTALLED:	CLOSURE TYPE:
1	1/1/1986	NOT REPORTED	REMOVAL
2	1/1/1986	NOT REPORTED	REMOVAL
3	1/1/1986	NOT REPORTED	REMOVAL
4	1/1/1986	NOT REPORTED	REMOVAL

[Back to Report Summary](#)



www.geo-search.com 888-396-0042

## ***Leaking Underground Storage Tanks (LUST)***

[MAP ID#: 47](#)

Distance from Property: 0.05 mi. (264 ft.) NE

### **FACILITY INFORMATION**

GEOSEARCH ID: 0-009321

FAC ID: 0-009321

NAME: **GIN'S OIL EXPRESS**

ADDRESS: **737 W SPEEDWAY BLVD**  
**TUCSON, AZ 85705**

### **FACILITY DETAILS**

LUST ID: **4912.01**

DATE REPORTED: **06/11/1998**

DATE CLOSED: **08/31/2007**

PRIORITY:

**5G1 - CLOSED SOILL/GW LEVELS MEET RBCA TIER 1**

[Back to Report Summary](#)



www.geo-search.com 888-396-0042

[MAP ID#: 47](#)

Distance from Property: 0.05 mi. (264 ft.) E

**FACILITY INFORMATION**

GEOSEARCH ID: 0-000483

FAC ID: 0-000483

NAME: ASPHALT PRODUCTS TRANSPORT CO

ADDRESS: 635 W 18TH ST  
TUCSON, AZ 85701

**FACILITY DETAILS**

LUST ID: 0515.01

DATE REPORTED: 08/19/1988

DATE CLOSED: 07/22/1998

PRIORITY:

5R1 - CLOSED SOIL LEVELS MEET RBCA TIER 1

[Back to Report Summary](#)



www.geo-search.com 888-396-0042

## Underground Storage Tanks (UST)

[MAP ID#: 47](#)

Distance from Property: 0.05 mi. (264 ft.) E

### FACILITY INFORMATION

GEOSEARCH ID: 0-000483

FACILITY ID: 0-000483

NAME: ASPHALT PRODUCTS TRANSPORT CO

ADDRESS: 635 W 18TH ST

TUCSON, AZ 85701

OWNER NAME: ASPHALT PRODUCTS TRANSPORT CO

### FACILITY DETAILS

TANK ID:	DATE CLOSED:	DATE INSTALLED:	CLOSURE TYPE:
1	12/19/1988	1/1/1968	REMOVAL
2	8/11/1988	1/1/1968	REMOVAL

[Back to Report Summary](#)



www.geo-search.com 888-396-0042

## Brownfields Management System (BF)

[MAP ID#: 48](#)

Distance from Property: 0.05 mi. (264 ft.) E

### SITE INFORMATION

ID#: 157181

NAME: EL PASO & SW GREENWAY PROJECT

ADDRESS: 633 AND 635 W. 18TH 1015 S. FREEWAY

TUCSON, AZ 85745

TYPE FUNDING: HAZARDOUS

PREDOMINANT PAST USE (ACREAGE):

GREENSPACE:  
NOT REPORTED

RESIDENTIAL:  
NOT REPORTED

COMMERCIAL:  
NOT REPORTED

INDUSTRIAL:  
NOT REPORTED

FUTURE USE (ACREAGE):

GREENSPACE:  
NOT REPORTED

RESIDENTIAL:  
NOT REPORTED

COMMERCIAL:  
NOT REPORTED

INDUSTRIAL:  
NOT REPORTED

PROPERTY HIGHLIGHT:

NOT REPORTED

PROPERTY SIZE (Acres): 15.9

CURRENT OWNER: CITY OF TUCSON

PROPERTY DESCRIPTION/ FORMER USE:

VACANT LAND WITH LOCAL ACCESS ROAD / RAILROAD CORRIDOR AND ROADWAY /

CONTAMINATE(S): NOT REPORTED

CONTAMINATE(S) CLEANED UP: NOT REPORTED

MEDIA(S) AFFECTED: NOT REPORTED

MEDIA(S) CLEANED UP: NOT REPORTED

TYPE OF BROWNFIELD GRANT: ASSESSMENT

ENVIRONMENTAL ASSESSMENT ACTIVITY: PHASE I ENVIRONMENTAL ASSESSMENT

ASSESSMENT START DATE: 6/5/2012 0:00

ASSESSMENT COMPLETION DATE: 8/7/2012 0:00

CLEANUP REQUIRED: UNKNOWN

STATE & TRIBAL ENROLLMENT ID: NOT REPORTED

STATE & TRIBAL ENROLLMENT DATE: NOT REPORTED

PROPERTY ENROLLED IN A STATE & TRIBAL PROGRAM?: NOT REPORTED

ARE INSTITUTIONAL CONTROLS REQUIRED?: UNKNOWN

[Back to Report Summary](#)



www.geo-search.com 888-396-0042

## Underground Storage Tanks (UST)

[MAP ID#: 49](#)

Distance from Property: 0.05 mi. (264 ft.) SE

### FACILITY INFORMATION

GEOSEARCH ID: 0-006056

FACILITY ID: 0-006056

NAME: ATKO BUILDING MATERIALS

ADDRESS: 600 W 25TH ST

TUCSON, AZ 85713

OWNER NAME: ATKO BUILDING MATERIALS INC

### FACILITY DETAILS

TANK ID:	DATE CLOSED:	DATE INSTALLED:	CLOSURE TYPE:
1	3/22/1988	1/1/1968	REMOVAL
2	3/22/1988	1/1/1968	REMOVAL
3	3/22/1988	1/1/1968	REMOVAL
4	3/22/1988	1/1/1968	REMOVAL

[Back to Report Summary](#)



www.geo-search.com 888-396-0042

## ***Leaking Underground Storage Tanks (LUST)***

[MAP ID#: 49](#)

Distance from Property: 0.05 mi. (264 ft.) SE

### **FACILITY INFORMATION**

GEOSEARCH ID: 0-006056

FAC ID: 0-006056

NAME: ATKO BUILDING MATERIALS

ADDRESS: 600 W 25TH ST

TUCSON, AZ 85713

### **FACILITY DETAILS**

LUST ID: 0420.01

DATE REPORTED: 03/22/1988

DATE CLOSED: 12/22/1992

PRIORITY:

5R1 - CLOSED SOIL LEVELS MEET RBCA TIER 1

[Back to Report Summary](#)



www.geo-search.com 888-396-0042



## Arizona Superfund Program List (ASPL)

[MAP ID#: 50](#)

Distance from Property: 0.05 mi. (264 ft.) SE

### FACILITY INFORMATION

GS ID: 17857A

NAME: TUCSON AIRPORT REMEDIATION PROJECT

ADDRESS: STREET NOT REPORTED

TUCSON, AZ

COUNTY: PIMA

PROGRAM: EPA NPL

PROGRAM DETAILS:

PROGRAM: PROGRAM STATUS: STATUS DATE: STATUS COMMENT:

CERCLA ON NPL 01-JAN-83 STATUS DATE ESTIMATED

DOD ACTIVE 01-JAN-83 THE SITE IS BEING ADDRESSED AS AN NPL SITE

FORM NAMES: HUGHES AIRCRAFT CO-USAF PLT 44

[Back to Report Summary](#)



www.geo-search.com 888-396-0042

## Resource Conservation & Recovery Act – Non-Generator (RCRANGR09)

MAP ID#: 51

Distance from Property: 0.05 mi. (264 ft.) SW

### FACILITY INFORMATION

EPA ID#: AZT000618561

NAME: OCCIDENTAL OF AZ MARANA

ADDRESS: 13765 CASA GRANDE HWY  
MARANA, AZ 85653

CONTACT NAME: ENVIRONMENTAL MANAGER

CONTACT ADDRESS: PO BOX 368  
MARANA AZ 85238

CONTACT PHONE: 2098582511

NON-NOTIFIER: NOT A NON-NOTIFIER

DATE RECEIVED BY AGENCY: 08/18/1980

CERTIFICATION - NO CERTIFICATION REPORTED -

INDUSTRY CLASSIFICATION (NAICS) - NO NAICS INFORMATION REPORTED -

SITE HISTORY (INCLUDES GENERATORS AND NON-

GENERATORS) DATE RECEIVED BY AGENCY: 08/18/1980

NAME: OCCIDENTAL OF AZ MARANA

GENERATOR CLASSIFICATION: NON-GENERATOR

DESCRIPTION: NON-GENERATORS DO NOT PRESENTLY GENERATE HAZARDOUS WASTE

#### CURRENT ACTIVITY INFORMATION

GENERATOR STATUS: NON-GENERATOR

LAST UPDATED DATE: 07/29/2002

SUBJECT TO CORRECTIVE ACTION UNIVERSE: NO

TDSFs POTENTIALLY SUBJECT TO CORRECTIVE ACTION UNDER 3004 (u)/(v) UNIVERSE: NO

TDSFs ONLY SUBJECT TO CORRECTIVE ACTION UNDER DISCRETIONARY AUTHORITIES UNIVERSE: NO

NON TDSFs WHERE RCRA CORRECTIVE ACTION HAS BEEN IMPOSED UNIVERSE: NO

CORRECTIVE ACTION WORKLOAD UNIVERSE: NO

IMPORTER: NO

UNDERGROUND INJECTION: NO

MIXED WASTE GENERATOR: NO

UNIVERSAL WASTE DESTINATION FACILITY: NO

RECYCLER: NO

TRANSFER FACILITY: NO

TRANSPORTER: NO

USED OIL FUEL BURNER: NO

ONSITE BURNER EXEMPTION: NO

USED OIL PROCESSOR: NO

FURNACE EXEMPTION: NO

USED OIL FUEL MARKETER TO BURNER: NO

USED OIL REFINER: NO

SPECIFICATION USED OIL MARKETER: NO

USED OIL TRANSFER FACILITY: NO

USED OIL TRANSPORTER: NO

#### COMPLIANCE, MONITORING AND ENFORCEMENT INFORMATION

EVALUATIONS - NO EVALUATIONS REPORTED -

VIOLATIONS - NO VIOLATIONS REPORTED -



www.geo-search.com 888-396-0042

ENFORCEMENTS - NO ENFORCEMENTS REPORTED -

HAZARDOUS WASTE

- NO HAZARDOUS WASTE INFORMATION REPORTED -

UNIVERSAL WASTE - NO UNIVERSAL WASTE REPORTED

CORRECTIVE ACTION AREA - NO CORRECTIVE ACTION AREA INFORMATION REPORTED -

CORRECTIVE ACTION EVENT - NO CORRECTIVE ACTION EVENT REPORTED -

[Back to Report Summary](#)



www.geo-search.com 888-396-0042

MAP ID#: 52

Distance from Property: 0.05 mi. (264 ft.) E

#### FACILITY INFORMATION

EPA ID#: AZT000615302

NAME: CHEVRON U S A INC TUCSON ASPHALT PLT

ADDRESS: 601 W SIMPSON ST

TUCSON, AZ 85701

CONTACT NAME: NOT REPORTED

CONTACT ADDRESS: 601 W SIMPSON ST

TUCSON AZ 85701 CONTACT

PHONE: NOT REPORTED NON-

NOTIFIER: NOT A NON-NOTIFIER

DATE RECEIVED BY AGENCY: 01/01/1996

CERTIFICATION - NO CERTIFICATION REPORTED -

INDUSTRY CLASSIFICATION (NAICS)

324121 - ASPHALT PAVING MIXTURE AND BLOCK MANUFACTURING

SITE HISTORY (INCLUDES GENERATORS AND NON-GENERATORS) DATE RECEIVED BY AGENCY: 01/01/1996

NAME: CHEVRON U S A INC TUCSON ASPHALT PLT

GENERATOR CLASSIFICATION: NON-GENERATOR

DESCRIPTION: NON-GENERATORS DO NOT PRESENTLY GENERATE HAZARDOUS WASTE

DATE RECEIVED BY AGENCY: 08/14/1980

NAME: CHEVRON U S A INC TUCSON ASPHALT PLT

GENERATOR CLASSIFICATION: SMALL QUANTITY GENERATOR

DESCRIPTION: SMALL QUANTITY GENERATORS (SQGS) GENERATE MORE THAN 100 KILOGRAMS, BUT  
LESS THAN 1,000 KILOGRAMS, OF HAZARDOUS WASTE PER MONTH

#### CURRENT ACTIVITY INFORMATION

GENERATOR STATUS: NON-GENERATOR

LAST UPDATED DATE: 07/29/2002

SUBJECT TO CORRECTIVE ACTION UNIVERSE: NO

TDSFs POTENTIALLY SUBJECT TO CORRECTIVE ACTION UNDER 3004 (u)/(v) UNIVERSE: NO

TDSFs ONLY SUBJECT TO CORRECTIVE ACTION UNDER DISCRETIONARY AUTHORITIES UNIVERSE: NO

NON TDSFs WHERE RCRA CORRECTIVE ACTION HAS BEEN IMPOSED UNIVERSE: NO

CORRECTIVE ACTION WORKLOAD UNIVERSE: NO

IMPORTER: NO

UNDERGROUND INJECTION: NO

MIXED WASTE GENERATOR: NO

UNIVERSAL WASTE DESTINATION FACILITY: NO

RECYCLER: NO

TRANSFER FACILITY: NO

TRANSPORTER: NO

USED OIL FUEL BURNER: NO

ONSITE BURNER EXEMPTION: NO

USED OIL PROCESSOR: NO

FURNACE EXEMPTION: NO

USED OIL FUEL MARKETER TO BURNER: NO

USED OIL REFINER: NO

SPECIFICATION USED OIL MARKETER: NO

USED OIL TRANSFER FACILITY: NO

USED OIL TRANSPORTER: NO



www.geo-search.com 888-396-0042

COMPLIANCE, MONITORING AND ENFORCEMENT INFORMATION

EVALUATIONS - **NO EVALUATIONS REPORTED** - VIOLATIONS - **NO VIOLATIONS REPORTED** - ENFORCEMENTS - **NO ENFORCEMENTS REPORTED** -

HAZARDOUS WASTE

- **NO HAZARDOUS WASTE INFORMATION REPORTED** -

UNIVERSAL WASTE

- **NO UNIVERSAL WASTE REPORTED** -

CORRECTIVE ACTION AREA

- **NO CORRECTIVE ACTION AREA INFORMATION REPORTED** -

CORRECTIVE ACTION EVENT

- **NO CORRECTIVE ACTION EVENT REPORTED** -

[Back to Report Summary](#)



www.geo-search.com 888-396-0042

MAP ID#: 53

Distance from Property: 0.05 mi. (264 ft.) NE

**FACILITY INFORMATION**

EPA ID#:AZD982045130

NAME: H & K BARRELS

ADDRESS: 2122 S 12TH AVE

TUCSON, AZ 85713

CONTACT NAME: ENVIRONMENTAL MANAGER

CONTACT ADDRESS: 2122 S 12TH AVE

TUCSON AZ 85713 CONTACT PHONE: NOT REPORTED NON-NOTIFIER: NON-NOTIFIER

DATE RECEIVED BY AGENCY: 11/08/2002

CERTIFICATION - NO CERTIFICATION REPORTED -

INDUSTRY CLASSIFICATION (NAICS) - NO NAICS INFORMATION REPORTED -

SITE HISTORY (INCLUDES GENERATORS AND NON-GENERATORS) DATE RECEIVED BY AGENCY: 11/08/2002

NAME: H & K BARRELS

GENERATOR CLASSIFICATION: NON-GENERATOR

DESCRIPTION: NON-GENERATORS DO NOT PRESENTLY GENERATE HAZARDOUS WASTE

CURRENT ACTIVITY INFORMATION

GENERATOR STATUS: NON-GENERATOR LAST UPDATED DATE: 07/08/2003

SUBJECT TO CORRECTIVE ACTION UNIVERSE: NO

TDSFs POTENTIALLY SUBJECT TO CORRECTIVE ACTION UNDER 3004 (u)/(v) UNIVERSE: NO

TDSFs ONLY SUBJECT TO CORRECTIVE ACTION UNDER DISCRETIONARY AUTHORITIES UNIVERSE: NO

NON TDSFs WHERE RCRA CORRECTIVE ACTION HAS BEEN IMPOSED UNIVERSE: NO

CORRECTIVE ACTION WORKLOAD UNIVERSE: NO

IMPORTER: NO

UNDERGROUND INJECTION: NO

MIXED WASTE GENERATOR: NO

UNIVERSAL WASTE DESTINATION FACILITY: NO

RECYCLER: NO

TRANSFER FACILITY: NO

TRANSPORTER: NO

USED OIL FUEL BURNER: NO

ONSITE BURNER EXEMPTION: NO

USED OIL PROCESSOR: NO

FURNACE EXEMPTION: NO

USED OIL FUEL MARKETER TO BURNER: NO

USED OIL REFINER: NO

SPECIFICATION USED OIL MARKETER: NO

USED OIL TRANSFER FACILITY: NO

USED OIL TRANSPORTER: NO

COMPLIANCE, MONITORING AND ENFORCEMENT INFORMATION

**EVALUATIONS**

08/29/1987 CEI COMPLIANCE EVALUATION INSPECTION ON-SITE

**VIOLATIONS**

08/29/1987 262.A GENERATORS - GENERAL

ENFORCEMENTS - NO ENFORCEMENTS REPORTED -

HAZARDOUS WASTE

- NO HAZARDOUS WASTE INFORMATION REPORTED -

UNIVERSAL WASTE - NO UNIVERSAL WASTE REPORTED -



www.geo-search.com 888-396-0042

CORRECTIVE ACTION AREA  
CORRECTIVE ACTION EVENT

- NO CORRECTIVE ACTION AREA INFORMATION REPORTED -  
- NO CORRECTIVE ACTION EVENT REPORTED -

[Back to Report Summary](#)



www.geo-search.com 888-396-0042

## Underground Storage Tanks (UST)

[MAP ID#: 54](#)

Distance from Property: 0.05 mi. (264 ft.) W

### FACILITY INFORMATION

GEOSEARCH ID: 0-005399

FACILITY ID: 0-005399

NAME: POULTRY RESEARCH CENTER

ADDRESS: 3199 N FREEWAY

TUCSON, AZ 85705

OWNER NAME: UNIVERSITY OF ARIZONA

### FACILITY DETAILS

TANK ID:	DATE CLOSED:		CLOSURE TYPE:
1	8/28/1991	5/5/1958	REMOVAL

[Back to Report Summary](#)



www.geo-search.com 888-396-0042



## Brownfields Management System (BF)

[MAP ID#: 55](#)

Distance from Property: 0.06 mi. (317 ft.) NE

### SITE INFORMATION

ID#: 158842

NAME: JH ASSOC. PROPERTY - N. HIGHWAY DRIVE

ADDRESS: 4395 N.HIGHWAY DRIVE

TUCSON, AZ 85705

TYPE FUNDING: HAZARDOUS

PREDOMINANT PAST USE (ACREAGE):

GREENSPACE:  
4.4

RESIDENTIAL:  
NOT REPORTED

COMMERCIAL:  
NOT REPORTED

INDUSTRIAL:  
NOT REPORTED

FUTURE USE (ACREAGE):

GREENSPACE:  
NOT REPORTED

RESIDENTIAL:  
NOT REPORTED

COMMERCIAL:  
NOT REPORTED

INDUSTRIAL:  
NOT REPORTED

PROPERTY HIGHLIGHT:

NOT REPORTED

PROPERTY SIZE (Acres): 4.4

CURRENT OWNER: JYW DEVELOPMENT LLC

PROPERTY DESCRIPTION/ FORMER USE:

THE SUBJECT PROPERTY CONSISTS OF NATIVE DESERT AND WITH THE EXCEPTION OF THE TWO BILLBOARD SIGNS LOCATED ON THE NORTHWEST PORTION OF THE SUBJECT PROPERTY THERE IS NO EVIDENCE TO INDICATE THAT THE SUBJECT PROPERTY HAS EVER BEEN DEVELOPED. THERE ARE UNPAVED ROADS THAT TRAVERSE THE SUBJECT PROPERTY AND EVIDENCE OF VEHICULAR TRAFFIC AND 'WILDCAT DUMPING' AT THE SUBJECT PROPERTY.

CONTAMINATE(S): NOT REPORTED

CONTAMINATE(S) CLEANED UP: NOT REPORTED

MEDIA(S) AFFECTED: NOT REPORTED

MEDIA(S) CLEANED UP: NOT REPORTED

TYPE OF BROWNFIELD GRANT: ASSESSMENT

ENVIRONMENTAL ASSESSMENT ACTIVITY: PHASE I ENVIRONMENTAL ASSESSMENT

ASSESSMENT START DATE: 11/18/2011 0:00

ASSESSMENT COMPLETION DATE: 12/2/2011 0:00

CLEANUP REQUIRED: NO

STATE & TRIBAL ENROLLMENT ID: NOT REPORTED

STATE & TRIBAL ENROLLMENT DATE: NOT REPORTED

PROPERTY ENROLLED IN A STATE & TRIBAL PROGRAM?: NOT REPORTED

ARE INSTITUTIONAL CONTROLS REQUIRED?: NO

[Back to Report Summary](#)



www.geo-search.com 888-396-0042

## Resource Conservation & Recovery Act – Non-Generator (RCRANGR09)

MAP ID#: 56

Distance from Property: 0.06 mi. (317 ft.) W

### FACILITY INFORMATION

EPA ID#: AZD983484544

NAME: ARCO AM/PM #82508

ADDRESS: 802 W SPEEDWAY BLVD  
TUCSON, AZ 85745-2461

CONTACT NAME: NICOLE DOTTS

CONTACT ADDRESS: PO BOX 6038  
ARTESIA CA 90702-6038

CONTACT PHONE: 7146705248

NON-NOTIFIER: NOT A NON-NOTIFIER

OWNER TYPE: NOT REPORTED

OWNER NAME: NOT REPORTED

OPERATOR TYPE: NOT REPORTED

OPERATOR NAME: NOT REPORTED

DATE RECEIVED BY AGENCY:	02/14/2008	
<u>CERTIFICATION</u>		
CERTIFICATION NAME:	CERTIFICATION TITLE:	CERTIFICATION SIGNED
NICOLE DOTTS	ENV COMPLIANCE SPECIALIST	02/14/2008
ART CERVANTES	ENV COMPLIANCE SPECIALIST	02/12/2007

### INDUSTRY CLASSIFICATION (NAICS)

4471 - GASOLINE STATIONS

44711 - GASOLINE STATIONS WITH CONVENIENCE STORES

### SITE HISTORY (INCLUDES GENERATORS AND NON-

GENERATORS) DATE RECEIVED BY AGENCY: 02/14/2008

NAME: ARCO AM/PM #82508

GENERATOR CLASSIFICATION: NON-GENERATOR

DESCRIPTION: NON-GENERATORS DO NOT PRESENTLY GENERATE HAZARDOUS WASTE

DATE RECEIVED BY AGENCY: 02/28/2007

NAME: ARCO AM/PM #82508

GENERATOR CLASSIFICATION: NON-GENERATOR

DESCRIPTION: NON-GENERATORS DO NOT PRESENTLY GENERATE HAZARDOUS WASTE

DATE RECEIVED BY AGENCY: 06/11/2002

NAME: ARCO FACILITY NO 5698

GENERATOR CLASSIFICATION: SMALL QUANTITY GENERATOR

DESCRIPTION: SMALL QUANTITY GENERATORS (SQGS) GENERATE MORE THAN 100 KILOGRAMS, BUT LESS THAN 1,000 KILOGRAMS, OF HAZARDOUS WASTE PER MONTH

### CURRENT ACTIVITY INFORMATION



www.geo-search.com 888-396-0042

GENERATOR STATUS: **NON-GENERATOR**

LAST UPDATED DATE: **10/31/2008**

SUBJECT TO CORRECTIVE ACTION UNIVERSE: **NO**

TDSFs POTENTIALLY SUBJECT TO CORRECTIVE ACTION UNDER 3004 (u)/(v) UNIVERSE: **NO**

TDSFs ONLY SUBJECT TO CORRECTIVE ACTION UNDER DISCRETIONARY AUTHORITIES UNIVERSE: **NO**

NON TDSFs WHERE RCRA CORRECTIVE ACTION HAS BEEN IMPOSED UNIVERSE: **NO**

CORRECTIVE ACTION WORKLOAD UNIVERSE: **NO**

IMPORTER: **NO**

UNDERGROUND INJECTION: **NO**

MIXED WASTE GENERATOR: **NO**

UNIVERSAL WASTE DESTINATION FACILITY: **NO**

RECYCLER: **NO**

TRANSFER FACILITY: **NO**

TRANSPORTER: **NO**

USED OIL FUEL BURNER: **NO**

ONSITE BURNER EXEMPTION: **NO**

USED OIL PROCESSOR: **NO**

FURNACE EXEMPTION: **NO**

USED OIL FUEL MARKETER TO BURNER: **NO**

USED OIL REFINER: **NO**

SPECIFICATION USED OIL MARKETER: **NO**

USED OIL TRANSFER FACILITY: **NO**

USED OIL TRANSPORTER: **NO**

COMPLIANCE, MONITORING AND ENFORCEMENT INFORMATION

EVALUATIONS - **NO EVALUATIONS REPORTED -**

VIOLATIONS - **NO VIOLATIONS REPORTED -**

ENFORCEMENTS - **NO ENFORCEMENTS**

**REPORTED -**

HAZARDOUS WASTE

**D000**

**D001**

**IGNITABLE WASTE**

**D018**

**BENZENE**

UNIVERSAL WASTE

- **NO UNIVERSAL WASTE REPORTED -**

CORRECTIVE ACTION AREA

- **NO CORRECTIVE ACTION AREA INFORMATION REPORTED -**

CORRECTIVE ACTION EVENT

- **NO CORRECTIVE ACTION EVENT REPORTED -**

[Back to Report Summary](#)



www.geo-search.com 888-396-0042

MAP ID#: 56

Distance from Property: 0.06 mi. (317 ft.) W

**FACILITY INFORMATION**

EPA ID#: **AZR000041673**

NAME: **PRESTIGE STATION 5320**

ADDRESS: **802 W SPEEDWAY TANK AREA  
TUCSON, AZ 85745**

CONTACT NAME: **JACK OMAN**

CONTACT ADDRESS: **PO BOX 6038  
ARTESIA CA 90702-6038**

CONTACT PHONE: **7146705402**

NON-NOTIFIER: **NOT A NON-NOTIFIER**

DATE RECEIVED BY AGENCY: **08/10/2001**

CERTIFICATION **- NO CERTIFICATION REPORTED -**

INDUSTRY CLASSIFICATION (NAICS) **- NO NAICS INFORMATION REPORTED -**

SITE HISTORY (INCLUDES GENERATORS AND NON-GENERATORS)

DATE RECEIVED BY AGENCY: **08/10/2001**

NAME: **PRESTIGE STATION 5320**

GENERATOR CLASSIFICATION: **NON-GENERATOR**

DESCRIPTION: **NON-GENERATORS DO NOT PRESENTLY GENERATE HAZARDOUS WASTE**

CURRENT ACTIVITY INFORMATION

GENERATOR STATUS: **NON-GENERATOR**

LAST UPDATED DATE: **10/07/2002**

SUBJECT TO CORRECTIVE ACTION UNIVERSE: **NO**

TDSFs POTENTIALLY SUBJECT TO CORRECTIVE ACTION UNDER 3004 (u)/(v) UNIVERSE: **NO**

TDSFs ONLY SUBJECT TO CORRECTIVE ACTION UNDER DISCRETIONARY AUTHORITIES UNIVERSE: **NO**

NON TDSFs WHERE RCRA CORRECTIVE ACTION HAS BEEN IMPOSED UNIVERSE: **NO**

CORRECTIVE ACTION WORKLOAD UNIVERSE: **NO**

IMPORTER: **NO**

UNDERGROUND INJECTION: **NO**

MIXED WASTE GENERATOR: **NO**

UNIVERSAL WASTE DESTINATION FACILITY: **NO**

RECYCLER: **NO**

TRANSFER FACILITY: **NO**

TRANSPORTER: **NO**

USED OIL FUEL BURNER: **NO**

ONSITE BURNER EXEMPTION: **NO**

USED OIL PROCESSOR: **NO**

FURNACE EXEMPTION: **NO**

USED OIL FUEL MARKETER TO BURNER: **NO**

USED OIL REFINER: **NO**

SPECIFICATION USED OIL MARKETER: **NO**

USED OIL TRANSFER FACILITY: **NO**

USED OIL TRANSPORTER: **NO**

COMPLIANCE, MONITORING AND ENFORCEMENT INFORMATION

EVALUATIONS **- NO EVALUATIONS REPORTED -**

VIOLATIONS **- NO VIOLATIONS REPORTED -**

ENFORCEMENTS **- NO ENFORCEMENTS**

**REPORTED -**

HAZARDOUS WASTE

**D000**



www.geo-search.com 888-396-0042

**D018**

**BENZENE**

UNIVERSAL WASTE

- NO UNIVERSAL WASTE REPORTED -

CORRECTIVE ACTION AREA

- NO CORRECTIVE ACTION AREA INFORMATION REPORTED -

CORRECTIVE ACTION EVENT

- NO CORRECTIVE ACTION EVENT REPORTED -

[Back to Report Summary](#)



www.geo-search.com 888-396-0042

## Underground Storage Tanks (UST)

[MAP ID#: 56](#)

Distance from Property: 0.06 mi. (317 ft.) W

### FACILITY INFORMATION

GEOSEARCH ID: 0-007226

FACILITY ID: 0-007226

NAME: **SIMAR DEEP INVESTMENTS**

ADDRESS: **802 W SPEEDWAY BLVD**

**TUCSON, AZ 85745**

OWNER NAME: **M & G SPEEDWAY LLC**

### FACILITY DETAILS

TANK ID:	DATE CLOSED:	DATE INSTALLED:	CLOSURE TYPE:
1	NOT REPORTED	11/1/1990	NOT REPORTED
2	NOT REPORTED	11/1/1990	NOT REPORTED
3	NOT REPORTED	11/1/1990	NOT REPORTED
4	NOT REPORTED	11/1/1990	NOT REPORTED

[Back to Report Summary](#)



www.geo-search.com 888-396-0042

## ***Leaking Underground Storage Tanks (LUST)***

[MAP ID#: 56](#)

Distance from Property: 0.06 mi. (317 ft.) W

### **FACILITY INFORMATION**

GEOSEARCH ID: 0-007226

FAC ID: 0-007226

NAME: **SIMAR DEEP INVESTMENTS**

ADDRESS: **802 W SPEEDWAY BLVD**

**TUCSON, AZ 85745**

### **FACILITY DETAILS**

LUST ID: 1441.01

DATE REPORTED: 09/17/1990 DATE CLOSED:

05/11/1999 PRIORITY:

5R1 - CLOSED SOIL LEVELS MEET RBCA TIER 1

[Back to Report Summary](#)



www.geo-search.com 888-396-0042

## Underground Storage Tanks (UST)

[MAP ID#: 57](#)

Distance from Property: 0.06 mi. (317 ft.) SE

### FACILITY INFORMATION

GEOSEARCH ID: 0-009809

FACILITY ID: 0-009809

NAME: EL CAMPO TIRE WAREHOUSE

ADDRESS: 600 W 22ND ST  
TUCSON, AZ 85713

OWNER NAME: NOT REPORTED

### FACILITY DETAILS

TANK ID:	DATE CLOSED:	DATE INSTALLED:	CLOSURE TYPE:
1	10/23/2001	NOT REPORTED	REMOVAL
2	10/23/2001	NOT REPORTED	REMOVAL

[Back to Report Summary](#)



www.geo-search.com 888-396-0042



## Leaking Underground Storage Tanks (LUST)

[MAP ID#: 57](#)

Distance from Property: 0.06 mi. (317 ft.) SE

### FACILITY INFORMATION

GEOSEARCH ID: 0-009809

FAC ID: 0-009809

NAME: EL CAMPO TIRE WAREHOUSE

ADDRESS: 600 W 22ND ST

TUCSON, AZ 85713

### FACILITY DETAILS

LUST ID: 5290.01

DATE REPORTED: 10/24/2001

DATE CLOSED: 07/08/2002

PRIORITY:

5R1 - CLOSED SOIL LEVELS MEET RBCA TIER 1

[Back to Report Summary](#)



www.geo-search.com 888-396-0042

## Underground Storage Tanks (UST)

[MAP ID#: 58](#)

Distance from Property: 0.06 mi. (317 ft.) W

### FACILITY INFORMATION

GEOSEARCH ID: 0-004948

FACILITY ID: 0-004948

NAME: **TEXACO #60-351-0040**

ADDRESS: **2095 W PRINCE RD**

**TUCSON, AZ 85705**

OWNER NAME: **EQUILON ENTERPRISES LLC**

### FACILITY DETAILS

TANK ID:	DATE CLOSED:	DATE INSTALLED:	CLOSURE TYPE:
1	9/24/1998	5/7/1986	REMOVAL
2	9/24/1998	5/7/1985	REMOVAL
3	9/24/1998	5/7/1985	REMOVAL
4	9/24/1998	5/7/1985	REMOVAL
5	9/24/1998	5/7/1985	REMOVAL

[Back to Report Summary](#)



www.geo-search.com 888-396-0042

## Leaking Underground Storage Tanks (LUST)

[MAP ID#: 58](#)

Distance from Property: 0.06 mi. (317 ft.) W

### FACILITY INFORMATION

GEOSEARCH ID: 0-004948

FAC ID: 0-004948

NAME: **TEXACO #60-351-0040**

ADDRESS: **2095 W PRINCE RD  
TUCSON, AZ 85705**

### FACILITY DETAILS

LUST ID: **4943.01**

DATE REPORTED: **09/29/1998**

DATE CLOSED: 07/09/1999

PRIORITY:

**5R2 - CLOSED SOIL LEVELS MEET RBCA TIER 2**

LUST ID: **4943.02**

DATE REPORTED: **09/29/1998**

DATE CLOSED: **07/09/1999**

PRIORITY:

**5R1 - CLOSED SOIL LEVELS MEET RBCA TIER 1**

[Back to Report Summary](#)



www.geo-search.com 888-396-0042

## Underground Storage Tanks (UST)

[MAP ID#: 59](#)

Distance from Property: 0.06 mi. (317 ft.) W

### FACILITY INFORMATION

GEOSEARCH ID: 0-002071

FACILITY ID: 0-002071

NAME: **BOATNER'S TIRE & GROCERY**

ADDRESS: **292 S FREEWAY**

**TUCSON, AZ 85745**

OWNER NAME: **ROBERT A & DEBRA BOATNER**

### FACILITY DETAILS

TANK ID:	DATE CLOSED:	DATE INSTALLED:	CLOSURE TYPE:
1	10/9/1996	4/27/1984	REMOVAL
2	10/9/1996	4/27/1984	REMOVAL

[Back to Report Summary](#)



www.geo-search.com 888-396-0042

## Leaking Underground Storage Tanks (LUST)

[MAP ID#: 59](#)

Distance from Property: 0.06 mi. (317 ft.) W

### FACILITY INFORMATION

GEOSEARCH ID: 0-002071

FAC ID: 0-002071

NAME: **BOATNER'S TIRE & GROCERY**

ADDRESS: **292 S FREEWAY**

**TUCSON, AZ 85745**

### FACILITY DETAILS

LUST ID: **0924.01**

DATE REPORTED: **10/03/1989**

DATE CLOSED: **08/21/2008**

PRIORITY:

**5G1 - CLOSED SOIL/GW LEVELS MEET RBCA TIER 1**

LUST ID: **0924.02**

DATE REPORTED: **04/07/1999**

DATE CLOSED: **08/21/2008**

PRIORITY:

**5R1 - CLOSED SOIL LEVELS MEET RBCA TIER 1**

LUST ID: **0924.03**

DATE REPORTED: **04/07/1999**

DATE CLOSED: **08/21/2008**

PRIORITY:

**5R1 - CLOSED SOIL LEVELS MEET RBCA TIER 1**

[Back to Report Summary](#)



www.geo-search.com 888-396-0042

## State Hazardous Waste Sites (SHWS)

[MAP ID#: 60](#)

Distance from Property: 0.06 mi. (317 ft.) NE

### FACILITY INFORMATION

GEOSEARCH ID: 1148ACID

EPA ID: **AZD983480146**

ACIDS ID: 1148

NAME: **AMERICAN BODY & PAINT**

ADDRESS: **4419 N. HIGHWAY DR.  
TUCSON, AZ 85705**

WATER QUALITY ASSURANCE REVOLVING FUND: **NOT REPORTED**

FILE LOCATION:

**THE PA/SI FOR THESE SITES HAVE BEEN COMPLETED AND ARE AVAILABLE FOR REVIEW. APPOINTMENTS TO REVIEW FILES LOCATED WITHIN THIS PROGRAM MAY BE MADE THROUGH THE PREREMEDIAL UNIT SECRETARY. TELEPHONE: (602) 2074227.**

[Back to Report Summary](#)



www.geo-search.com 888-396-0042

## Resource Conservation & Recovery Act – Non-Generator (RCRANGR09)

MAP ID#: 60

Distance from Property: 0.06 mi. (317 ft.) NE

### FACILITY INFORMATION

EPA ID#: AZD981630510

NAME: HWY DRIVE REPAIR SERVICE INC

ADDRESS: 4401 N HWY DR  
TUCSON, AZ 85705

CONTACT NAME: ENVIRONMENTAL MANAGER

CONTACT ADDRESS: 4401 N HWY DR  
TUCSON AZ 85705

CONTACT PHONE: 6028886089

NON-NOTIFIER: NOT A NON-NOTIFIER

DATE RECEIVED BY AGENCY: 01/26/1998

CERTIFICATION - NO CERTIFICATION REPORTED -

INDUSTRY CLASSIFICATION (NAICS)

811111 - GENERAL AUTOMOTIVE REPAIR

SITE HISTORY (INCLUDES GENERATORS AND NON-GENERATORS) DATE RECEIVED BY AGENCY: 01/26/1998

NAME: HWY DRIVE REPAIR SERVICE INC

GENERATOR CLASSIFICATION: NON-GENERATOR

DESCRIPTION: NON-GENERATORS DO NOT PRESENTLY GENERATE HAZARDOUS WASTE

### CURRENT ACTIVITY INFORMATION

GENERATOR STATUS: NON-GENERATOR

LAST UPDATED DATE: 07/29/2002

SUBJECT TO CORRECTIVE ACTION UNIVERSE: NO

TDSFs POTENTIALLY SUBJECT TO CORRECTIVE ACTION UNDER 3004 (u)/(v) UNIVERSE: NO

TDSFs ONLY SUBJECT TO CORRECTIVE ACTION UNDER DISCRETIONARY AUTHORITIES UNIVERSE: NO

NON TDSFs WHERE RCRA CORRECTIVE ACTION HAS BEEN IMPOSED UNIVERSE: NO

CORRECTIVE ACTION WORKLOAD UNIVERSE: NO

IMPORTER: NO

UNDERGROUND INJECTION: NO

MIXED WASTE GENERATOR: NO

UNIVERSAL WASTE DESTINATION FACILITY: NO

RECYCLER: NO

TRANSFER FACILITY: NO

TRANSPORTER: NO

USED OIL FUEL BURNER: NO

ONSITE BURNER EXEMPTION: NO

USED OIL PROCESSOR: NO

FURNACE EXEMPTION: NO

USED OIL FUEL MARKETER TO BURNER: NO

USED OIL REFINER: NO

SPECIFICATION USED OIL MARKETER: NO

USED OIL TRANSFER FACILITY: NO

USED OIL TRANSPORTER: NO

### COMPLIANCE, MONITORING AND ENFORCEMENT INFORMATION

EVALUATIONS - NO EVALUATIONS REPORTED -

VIOLATIONS - NO VIOLATIONS REPORTED

ENFORCEMENTS - NO ENFORCEMENTS REPORTED -



www.geo-search.com 888-396-0042

HAZARDOUS WASTE

- NO HAZARDOUS WASTE INFORMATION REPORTED -

UNIVERSAL WASTE

- NO UNIVERSAL WASTE REPORTED -

CORRECTIVE ACTION AREA

- NO CORRECTIVE ACTION AREA INFORMATION REPORTED -

CORRECTIVE ACTION EVENT

- NO CORRECTIVE ACTION EVENT REPORTED -

[Back to Report Summary](#)



www.geo-search.com 888-396-0042



## Superfund Enterprise Management System Archived Site Inventory (SEMSARCH)

MAP ID#: 60

Distance from Property: 0.06 mi. (317 ft.) NE

### FACILITY INFORMATION

EPA ID#:AZD983480146 SITE

ID#:0904683

NAME: AMERICAN BODY & PAINT

ADDRESS: 4419 N. HIGHWAY DR.  
TUCSON, AZ 85705

COUNTY: PIMA

FEDERAL FACILITY: NOT A FEDERAL FACILITY

NPL: NOT ON THE NPL

NON NPL STATUS: NFRAP-SITE DOES NOT QUALIFY FOR THE NPL BASED ON EXISTING INFORMATION

Below information was gathered from the prior NFRAP update completed in 10/2013 update:

ACTION	START DATE	COMPLETION DATE	RESPONSIBILI
DS - DISCOVERY	NOT REPORTED	12/7/1992	STATE (FUND)
PA - PRELIMINARY ASSESSMENT	NOT REPORTED	1/24/1994	STATE (FUND)
VS - ARCHIVE SITE	NOT REPORTED	1/24/1994	EPA IN- HOUSE

### ACTION DESCRIPTIONS

DS - (DISCOVERY) - THE PROCESS BY WHICH A POTENTIAL HAZARDOUS WASTE SITE IS BROUGHT TO THE ATTENTION OF THE EPA. THE PROCESS CAN OCCUR THROUGH THE USE OF SEVERAL MECHANISMS SUCH AS A PHONE CALL OR REFERRAL BY ANOTHER GOVERNMENT AGENCY.

PA - (PRELIMINARY ASSESSMENT) - COLLECTION OF DIVERSE EXISTING INFORMATION ABOUT THE SOURCE AND NATURE OF THE SITE HAZARD. IT IS EPA POLICY TO COMPLETE THE PRELIMINARY ASSESSMENT WITHIN ONE YEAR OF SITE DISCOVERY.

VS - (ARCHIVE SITE) - THE DECISION IS MADE THAT NO FURTHER ACTIVITY IS PLANNED AT THE SITE.

[Back to Report Summary](#)



www.geo-search.com 888-396-0042

## Resource Conservation & Recovery Act – Non-Generator (RCRANGR09)

MAP ID#: 61

Distance from Property: 0.06 mi. (317 ft.) NE

### FACILITY INFORMATION

EPA ID#: AZR000041921

NAME: INDUSTRIAL RADIATOR SERVICE

ADDRESS: 4045 N HIGHWAY DR  
TUCSON, AZ 85705-2911

CONTACT NAME: MICHELE F JOHNSON

CONTACT ADDRESS: 4045 N HIGHWAY DR  
TUCSON AZ 85705-2911

CONTACT PHONE: 5204697377

NON-NOTIFIER: NOT A NON-NOTIFIER

OWNER TYPE: NOT REPORTED

OWNER NAME: NOT REPORTED

OPERATOR TYPE: NOT REPORTED

OPERATOR NAME: NOT REPORTED

DATE RECEIVED BY AGENCY:	02/13/2009	
<u>CERTIFICATION</u>		
CERTIFICATION NAME:	CERTIFICATION TITLE:	CERTIFICATION SIGNED
MICHELLE JOHNSON	CONTACT	02/11/2009
MICHELE JOHNSON	CONTACT	08/29/2008
MICHELE JOHNSON	CONTACT	08/29/2008
BETO HERNANDEZ	BRANCH MGR	02/29/2008
BETO HERNANDEZ	CONTACT	03/13/2007
TOM CROSSAN	CEO	03/08/2005
TOM CROSSAN	CEO	03/08/2005
BETO HERNANDEZ	MGR	02/27/2005
TOM CROSSAU	CEO	01/14/2005
TOM CROSSAU	CEO	01/14/2005
TOM CROSSAN	CEO	01/14/2005
TOM CROSSAN	CEO	01/04/2005

### INDUSTRY CLASSIFICATION (NAICS)

811111 - GENERAL AUTOMOTIVE REPAIR

### SITE HISTORY (INCLUDES GENERATORS AND NON-GENERATORS)

DATE RECEIVED BY AGENCY: 02/13/2009

NAME: INDUSTRIAL RADIATOR SERVICE

GENERATOR CLASSIFICATION: NON-GENERATOR

DESCRIPTION: NON-GENERATORS DO NOT PRESENTLY GENERATE HAZARDOUS WASTE

DATE RECEIVED BY AGENCY: 09/08/2008

NAME: INDUSTRIAL RADIATOR SERVICE

GENERATOR CLASSIFICATION: CONDITIONALLY EXEMPT SMALL QUANTITY GENERATOR

DESCRIPTION: CONDITIONALLY EXEMPT SMALL QUANTITY GENERATORS (CESQG) GENERATE 100 KILOGRAMS OR LESS PER MONTH OF HAZARDOUS WASTE OR ONE KILOGRAM OR LESS PER MONTH OF ACUTELY



www.geo-search.com 888-396-0042

**HAZARDOUS WASTE**

DATE RECEIVED BY AGENCY: 02/29/2008

NAME: INDUSTRIAL RADIATOR SERVICE

GENERATOR CLASSIFICATION: CONDITIONALLY EXEMPT SMALL QUANTITY GENERATOR

DESCRIPTION: CONDITIONALLY EXEMPT SMALL QUANTITY GENERATORS (CESQG) GENERATE 100 KILOGRAMS OR LESS PER MONTH OF HAZARDOUS WASTE OR ONE KILOGRAM OR LESS PER MONTH OF ACUTELY HAZARDOUS WASTE

DATE RECEIVED BY AGENCY: 11/26/2007

NAME: INDUSTRIAL RADIATOR SERVICE

GENERATOR CLASSIFICATION: CONDITIONALLY EXEMPT SMALL QUANTITY GENERATOR

DESCRIPTION: CONDITIONALLY EXEMPT SMALL QUANTITY GENERATORS (CESQG) GENERATE 100 KILOGRAMS OR LESS PER MONTH OF HAZARDOUS WASTE OR ONE KILOGRAM OR LESS PER MONTH OF ACUTELY HAZARDOUS WASTE

DATE RECEIVED BY AGENCY: 03/30/2007

NAME: INDUSTRIAL RADIATOR SERVICE

GENERATOR CLASSIFICATION: CONDITIONALLY EXEMPT SMALL QUANTITY GENERATOR

DESCRIPTION: CONDITIONALLY EXEMPT SMALL QUANTITY GENERATORS (CESQG) GENERATE 100 KILOGRAMS OR LESS PER MONTH OF HAZARDOUS WASTE OR ONE KILOGRAM OR LESS PER MONTH OF ACUTELY HAZARDOUS WASTE

DATE RECEIVED BY AGENCY: 07/18/2005

NAME: INDUSTRIAL RADIATOR SERVICE TUCSON

GENERATOR CLASSIFICATION: SMALL QUANTITY GENERATOR

DESCRIPTION: SMALL QUANTITY GENERATORS (SQGS) GENERATE MORE THAN 100 KILOGRAMS, BUT LESS THAN 1,000 KILOGRAMS, OF HAZARDOUS WASTE PER MONTH

DATE RECEIVED BY AGENCY: 03/14/2005

NAME: INDUSTRIAL RADIATOR SERVICE TUCSON

GENERATOR CLASSIFICATION: SMALL QUANTITY GENERATOR

DESCRIPTION: SMALL QUANTITY GENERATORS (SQGS) GENERATE MORE THAN 100 KILOGRAMS, BUT LESS THAN 1,000 KILOGRAMS, OF HAZARDOUS WASTE PER MONTH

DATE RECEIVED BY AGENCY: 02/27/2005

NAME: INDUSTRIAL RADIATOR SVCS

GENERATOR CLASSIFICATION: CONDITIONALLY EXEMPT SMALL QUANTITY GENERATOR

DESCRIPTION: CONDITIONALLY EXEMPT SMALL QUANTITY GENERATORS (CESQG) GENERATE 100 KILOGRAMS OR LESS PER MONTH OF HAZARDOUS WASTE OR ONE KILOGRAM OR LESS PER MONTH OF ACUTELY HAZARDOUS WASTE

DATE RECEIVED BY AGENCY: 01/19/2005

NAME: INDUSTRIAL RADIATOR SERVICE TUCSON

GENERATOR CLASSIFICATION: CONDITIONALLY EXEMPT SMALL QUANTITY GENERATOR

DESCRIPTION: CONDITIONALLY EXEMPT SMALL QUANTITY GENERATORS (CESQG) GENERATE 100 KILOGRAMS OR LESS PER MONTH OF HAZARDOUS WASTE OR ONE KILOGRAM OR LESS PER MONTH OF ACUTELY HAZARDOUS WASTE

DATE RECEIVED BY AGENCY: 09/18/2001

NAME: INDUSTRIAL RADIATOR SERVICE



www.geo-search.com 888-396-0042

GENERATOR CLASSIFICATION: **SMALL QUANTITY GENERATOR**  
DESCRIPTION: **SMALL QUANTITY GENERATORS (SQGS) GENERATE MORE THAN 100 KILOGRAMS, BUT LESS THAN 1,000 KILOGRAMS, OF HAZARDOUS WASTE PER MONTH**

CURRENT ACTIVITY INFORMATION

GENERATOR STATUS: **NON-GENERATOR** LAST UPDATED DATE: **08/13/2009**  
SUBJECT TO CORRECTIVE ACTION UNIVERSE: **NO**  
TDSFs POTENTIALLY SUBJECT TO CORRECTIVE ACTION UNDER 3004 (u)/(v) UNIVERSE: **NO**  
TDSFs ONLY SUBJECT TO CORRECTIVE ACTION UNDER DISCRETIONARY AUTHORITIES UNIVERSE: **NO**  
NON TDSFs WHERE RCRA CORRECTIVE ACTION HAS BEEN IMPOSED UNIVERSE: **NO**  
CORRECTIVE ACTION WORKLOAD UNIVERSE: **NO**  
IMPORTER: **NO** UNDERGROUND INJECTION: **NO**  
MIXED WASTE GENERATOR: **NO** UNIVERSAL WASTE DESTINATION FACILITY: **NO**  
RECYCLER: **NO** TRANSFER FACILITY: **NO**  
TRANSPORTER: **NO** USED OIL FUEL BURNER: **NO**  
ONSITE BURNER EXEMPTION: **NO** USED OIL PROCESSOR: **NO**  
FURNACE EXEMPTION: **NO** USED OIL FUEL MARKETER TO BURNER: **NO**  
USED OIL REFINER: **NO** SPECIFICATION USED OIL MARKETER: **NO**  
USED OIL TRANSFER FACILITY: **NO** USED OIL TRANSPORTER: **NO**

COMPLIANCE, MONITORING AND ENFORCEMENT INFORMATION

EVALUATIONS - **NO EVALUATIONS REPORTED -**  
VIOLATIONS - **NO VIOLATIONS REPORTED -**  
ENFORCEMENTS - **NO ENFORCEMENTS REPORTED -**

HAZARDOUS WASTE

**D000**  
**D008 LEAD**

UNIVERSAL WASTE

WASTE TYPE: ACCUMULATED WASTE ON-SITE:

GENERATED WASTE ON-SITE:

SOURCE TYPE:

**BATTERIES** **NO** **NO**  
**ANNUAL/BIENNIAL REPORT LAMPS** **NO NO**  
**ANNUAL/BIENNIAL REPORT PESTICIDES** **NO NO**  
**ANNUAL/BIENNIAL REPORT**

**MERCURY CONTAINING EQUIPMENT**  
**NO** **NO** **ANNUAL/BIENNIAL REPORT**

CORRECTIVE ACTION AREA - **NO CORRECTIVE ACTION AREA INFORMATION REPORTED -**

CORRECTIVE ACTION EVENT - **NO CORRECTIVE ACTION EVENT REPORTED -**

[Back to Report Summary](#)



www.geo-search.com 888-396-0042

**MAP ID#: 62**

**Distance from Property: 0.06 mi. (317 ft.) NE**

**FACILITY INFORMATION**

EPA ID#: **AZD982487704**

NAME: **MTM TECHNOLOGIES**

ADDRESS: **1238 A NORTH ANITA  
TUCSON, AZ 85705**

CONTACT NAME: **NOT REPORTED**

CONTACT ADDRESS: **4931 W FERRET DR  
TUCSON AZ 85741**

CONTACT PHONE: **NOT REPORTED**

NON-NOTIFIER: **NOT A NON-NOTIFIER**

DATE RECEIVED BY AGENCY: **07/22/1998**

CERTIFICATION **- NO CERTIFICATION REPORTED -**

INDUSTRY CLASSIFICATION (NAICS) **- NO NAICS INFORMATION REPORTED -**

SITE HISTORY (INCLUDES GENERATORS AND NON-GENERATORS)

DATE RECEIVED BY AGENCY: **07/22/1998**

NAME: **MTM TECHNOLOGIES**

GENERATOR CLASSIFICATION: **NON-GENERATOR**

DESCRIPTION: **NON-GENERATORS DO NOT PRESENTLY GENERATE HAZARDOUS WASTE**

DATE RECEIVED BY AGENCY: **04/06/1990**

NAME: **M T M TECHNOLOGIES**

GENERATOR CLASSIFICATION: **CONDITIONALLY EXEMPT SMALL QUANTITY GENERATOR**

DESCRIPTION: **CONDITIONALLY EXEMPT SMALL QUANTITY GENERATORS (CESQG) GENERATE 100  
KILOGRAMS OR LESS PER MONTH OF HAZARDOUS WASTE OR ONE KILOGRAM OR LESS PER MONTH OF ACUTELY  
HAZARDOUS WASTE**

**CURRENT ACTIVITY INFORMATION**

GENERATOR STATUS: **NON-GENERATOR**

LAST UPDATED DATE: **07/09/2003**

SUBJECT TO CORRECTIVE ACTION UNIVERSE: **NO**

TDSFs POTENTIALLY SUBJECT TO CORRECTIVE ACTION UNDER 3004 (u)/(v) UNIVERSE: **NO**

TDSFs ONLY SUBJECT TO CORRECTIVE ACTION UNDER DISCRETIONARY AUTHORITIES UNIVERSE: **NO**

NON TDSFs WHERE RCRA CORRECTIVE ACTION HAS BEEN IMPOSED UNIVERSE: **NO**

CORRECTIVE ACTION WORKLOAD UNIVERSE: **NO**

IMPORTER: **NO**

UNDERGROUND INJECTION: **NO**

MIXED WASTE GENERATOR: **NO**

UNIVERSAL WASTE DESTINATION FACILITY: **NO**

RECYCLER: **NO**

TRANSFER FACILITY: **NO**

TRANSPORTER: **NO**

USED OIL FUEL BURNER: **NO**

ONSITE BURNER EXEMPTION: **NO**

USED OIL PROCESSOR: **NO**

FURNACE EXEMPTION: **NO**

USED OIL FUEL MARKETER TO BURNER: **NO**

USED OIL REFINER: **NO**

SPECIFICATION USED OIL MARKETER: **NO**

USED OIL TRANSFER FACILITY: **NO**

USED OIL TRANSPORTER: **NO**



www.geo-search.com 888-396-0042

COMPLIANCE, MONITORING AND ENFORCEMENT INFORMATION

EVALUATIONS - NO EVALUATIONS REPORTED -

VIOLATIONS - NO VIOLATIONS REPORTED.

ENFORCEMENTS - NO ENFORCEMENTS REPORTED -

HAZARDOUS WASTE

- NO HAZARDOUS WASTE INFORMATION REPORTED -

UNIVERSAL WASTE

- NO UNIVERSAL WASTE REPORTED -

CORRECTIVE ACTION AREA

- NO CORRECTIVE ACTION AREA INFORMATION REPORTED -

CORRECTIVE ACTION EVENT

- NO CORRECTIVE ACTION EVENT REPORTED -

[Back to Report Summary](#)



www.geo-search.com 888-396-0042

## Mine Safety and Health Administration Master Index File (MSHA)

**MAP ID#: 63**

Distance from Property: 0.06 mi. (317 ft.) W

### **FACILITY INFORMATION**

GEOSEARCH ID: **0201967**

MINE ID: **0201967**

MINE NAME: **COPPER QUEEN**

BUSINESS NAME: **CONOCO INC**

ADDRESS: **2020 NORTH FORBES BOULEVARD SUITE 105**

**TUCSON, AZ 85705**

COUNTY: **NOT REPORTED**

### **MINE DETAILS**

MINE TYPE: **UNDERGROUND**

MINE STATUS: **ABANDONED** STATUS DATE: **01/09/1981**

COAL OR METAL/NON-METAL MINE: **METAL**

CONTROLLER ID: **M03223**

CONTROLLER NAME: **EI DUPONT DE NEMOURS & CO INC**

CONTROLLER BEGIN DATE: **08/06/1981**

OPERATOR ID: **L05846**

OPERATOR NAME: **CONOCO INC**

COMPANY TYPE: **OTHER**

PRIMARY SIC CODE: **102100**

PRIMARY SIC DESCRIPTION: **COPPER ORE NEC**

SECONDARY SIC CODE: **NOT REPORTED**

SECONDARY SIC DESCRIPTION: **NOT REPORTED PRIMARY**

CANVASS: **METAL**

SECONDARY CANVASS: **NOT REPORTED**

AVERAGE MINE HEIGHT: **NOT REPORTED**

MINE GAS CATEGORY: **NOT REPORTED**

METHANE LIBERATION: **NOT REPORTED**

NUMBER OF PRODUCING PITS: **NOT REPORTED**

NUMBER OF NON-PRODUCING PITS: **NOT REPORTED**

NUMBER OF TAILING PONDS: **NOT REPORTED**

PILLAR RECOVERY USED: **NO**

HIGHWALL MINER USED: **NO**

MULTIPLE PITS: **NO**

### **VIOLATION DETAILS**

NO VIOLATION DETAILS REPORTED

[Back to Report Summary](#)



www.geo-search.com 888-396-0042

## Mineral Resource Data System (MRDS)

[MAP ID#: 64](#)

Distance from Property: 0.06 mi. (317 ft.) SW

### FACILITY INFORMATION

GEOSEARCH ID: 10259330

DEP ID: 10259330

MINE NAME: UNKNOWN

ADDRESS: PIMA COUNTY

MARANA, AZ 85653

DEVELOPMENT STATUS: OCCURRENCE

### COMMODITY DETAILS

COMMODITY: GEOTHERMAL

COMMODITY TYPE: ENERGY

COMMODITY GROUP: GEOTHERMAL

IMPORTANCE: PRIMARY

### MATERIAL DETAILS

NO MATERIAL DETAILS REPORTED

### NAME DETAILS

SITE NAME: UNKNOWN

STATUS: CURRENT

[Back to Report Summary](#)



www.geo-search.com 888-396-0042



## State Hazardous Waste Sites (SHWS)

[MAP ID#: 65](#)

Distance from Property: 0.07 mi. (370 ft.) NE

### **FACILITY INFORMATION**

GEOSEARCH ID: 1175ACID

EPA ID: AZD983480401

ACIDS ID: 1175

NAME: GILBERT PUMP OF TUCSON

ADDRESS: 2840 W. RUTHRAUFF  
TUCSON, AZ 85705

WATER QUALITY ASSURANCE REVOLVONG FUND: NOT REPORTED

FILE LOCATION:

THE PA/SI FOR THESE SITES HAVE BEEN COMPLETED AND ARE AVAILABLE FOR REVIEW. APPOINTMENTS TO REVIEW FILES LOCATED WITHIN THIS PROGRAM MAY BE MADE THROUGH THE PREREMEDIAL UNIT SECRETARY. TELEPHONE: (602) 2074227.

[Back to Report Summary](#)



www.geo-search.com 888-396-0042

## Underground Storage Tanks (UST)

[MAP ID#: 65](#)

Distance from Property: 0.07 mi. (370 ft.) NE

### FACILITY INFORMATION

GEOSEARCH ID: 0-002297

FACILITY ID: 0-002297

NAME: GILBERT PUMP OF TUCSON

ADDRESS: 2840 W RUTHRAUFF RD  
TUCSON, AZ 85705

OWNER NAME: GILBERT PUMP & EQUIPMENT CO

### FACILITY DETAILS

TANK ID:	DATE CLOSED:	DATE INSTALLED:	CLOSURE TYPE:
1	3/19/1993	1/1/1975	REMOVAL
2	2/8/1991	1/1/1981	REMOVAL
3	9/26/1991	NOT REPORTED	REMOVAL
4	9/26/1991	NOT REPORTED	REMOVAL

[Back to Report Summary](#)



www.geo-search.com 888-396-0042

## Superfund Enterprise Management System (SEMS)

**MAP ID#: 65**

Distance from Property: 0.07 mi. (370 ft.) NE

### FACILITY INFORMATION

EPA ID#: **AZD983480401**

SITE ID#: **0904710**

NAME: **GILBERT PUMP OF TUCSON, INC.**

ADDRESS: **2840 W. RUTHRAUFF RD.**

**TUCSON, AZ 85705**

COUNTY: **PIMA**

FEDERAL FACILITY: **NO - NOT A FEDERAL FACILITY**

NPL: **SITE IS PART OF NPL SITE**

NON NPL STATUS: **NOT REPORTED**

Below information was gathered from the prior CERCLIS update completed in 10/2013

update: NON-NPL STATUS DATE: **NOT REPORTED**

PHYSICAL CLASSIFICATION OF SITE / INCIDENT: **NO INFORMATION AVAILABLE**

SITE DESCRIPTION - **NO SITE DESCRIPTION INFORMATION AVAILABLE**

SITE HISTORY - **NO SITE HISTORY INFORMATION AVAILABLE -**

### ACTIONS

TYPE: **DS - DISCOVERY**

START DATE: **NOT REPORTED**

COMPLETION DATE: **12/07/1992**

ACTION TYPE DEFINITION:

**THE PROCESS BY WHICH A POTENTIAL HAZARDOUS WASTE SITE IS BROUGHT TO THE ATTENTION OF THE EPA. THE PROCESS CAN OCCUR THROUGH THE USE OF SEVERAL MECHANISMS SUCH AS A PHONE CALL OR REFERRAL BY ANOTHER GOVERNMENT AGENCY.**

TYPE: **PA - PRELIMINARY ASSESSMENT**

START DATE: **NOT REPORTED**

COMPLETION DATE: **03/30/1994**

ACTION TYPE DEFINITION:

**COLLECTION OF DIVERSE EXISTING INFORMATION ABOUT THE SOURCE AND NATURE OF THE SITE HAZARD. IT IS EPA POLICY TO COMPLETE THE PRELIMINARY ASSESSMENT WITHIN ONE YEAR OF SITE DISCOVERY.**

CONTAMINANTS - **NO CONTAMINATION INFORMATION AVAILABLE -**

LISTING OF PUBLISHED INSTITUTIONAL CONTROL SITE REPORT - **NOT AN INSTITUTIONAL CONTROL SITE -**

[Back to Report Summary](#)



www.geo-search.com 888-396-0042

## Leaking Underground Storage Tanks (LUST)

[MAP ID#: 65](#)

Distance from Property: 0.07 mi. (370 ft.) NE

### FACILITY INFORMATION

GEOSEARCH ID: 0-002297

FAC ID: 0-002297

NAME: GILBERT PUMP OF TUCSON

ADDRESS: 2840 W RUTHRAUFF RD  
TUCSON, AZ 85705

### FACILITY DETAILS

LUST ID: 1573.01

DATE REPORTED: 12/14/1989

DATE CLOSED: 05/04/2007

PRIORITY:

5R1 - CLOSED SOIL LEVELS MEET RBCA TIER 1

LUST ID: 1573.02

DATE REPORTED: 09/26/1991

DATE CLOSED: 05/04/2007

PRIORITY:

5R1 - CLOSED SOIL LEVELS MEET RBCA TIER 1

LUST ID: 1573.03

DATE REPORTED: 01/06/1993

DATE CLOSED: 05/04/2007

PRIORITY:

5R1 - CLOSED SOIL LEVELS MEET RBCA TIER 1

[Back to Report Summary](#)



www.geo-search.com 888-396-0042

## Resource Conservation & Recovery Act – Non-Generator (RCRANGR09)

MAP ID#: 66

Distance from Property: 0.07 mi. (370 ft.) W

### FACILITY INFORMATION

EPA ID#: AZD983470253

NAME: TOSCO MARKETING CO 30061 EXXON 3815

ADDRESS: 61 W ESPERANZA  
GREEN VALLEY, AZ 85614

CONTACT NAME: JAMES F TROTTER

CONTACT ADDRESS: 61 W ESPERANZA  
GREEN VALLEY AZ 85614

CONTACT PHONE: 6027287354

NON-NOTIFIER: NOT A NON-NOTIFIER

DATE RECEIVED BY AGENCY: 09/13/1995

CERTIFICATION - NO CERTIFICATION REPORTED -

INDUSTRY CLASSIFICATION (NAICS)

4471 - GASOLINE STATIONS

SITE HISTORY (INCLUDES GENERATORS AND NON-GENERATORS) DATE RECEIVED BY AGENCY: 09/13/1995

NAME: TOSCO MARKETING CO 30061 EXXON 3815

GENERATOR CLASSIFICATION: NON-GENERATOR

DESCRIPTION: NON-GENERATORS DO NOT PRESENTLY GENERATE HAZARDOUS WASTE

### CURRENT ACTIVITY INFORMATION

GENERATOR STATUS: NON-GENERATOR

LAST UPDATED DATE: 07/29/2002

SUBJECT TO CORRECTIVE ACTION UNIVERSE: NO

TDSFs POTENTIALLY SUBJECT TO CORRECTIVE ACTION UNDER 3004 (u)/(v) UNIVERSE: NO

TDSFs ONLY SUBJECT TO CORRECTIVE ACTION UNDER DISCRETIONARY AUTHORITIES UNIVERSE: NO

NON TDSFs WHERE RCRA CORRECTIVE ACTION HAS BEEN IMPOSED UNIVERSE: NO

CORRECTIVE ACTION WORKLOAD UNIVERSE: NO

IMPORTER: NO

UNDERGROUND INJECTION: NO

MIXED WASTE GENERATOR: NO

UNIVERSAL WASTE DESTINATION FACILITY: NO

RECYCLER: NO

TRANSFER FACILITY: NO

TRANSPORTER: NO

USED OIL FUEL BURNER: NO

ONSITE BURNER EXEMPTION: NO

USED OIL PROCESSOR: NO

FURNACE EXEMPTION: NO

USED OIL FUEL MARKETER TO BURNER: NO

USED OIL REFINER: NO

SPECIFICATION USED OIL MARKETER: NO

USED OIL TRANSFER FACILITY: NO

USED OIL TRANSPORTER: NO

### COMPLIANCE, MONITORING AND ENFORCEMENT INFORMATION

EVALUATIONS - NO EVALUATIONS REPORTED -

VIOLATIONS - NO VIOLATIONS REPORTED

ENFORCEMENTS - NO ENFORCEMENTS REPORTED -



www.geo-search.com 888-396-0042

HAZARDOUS WASTE

- NO HAZARDOUS WASTE INFORMATION REPORTED -

UNIVERSAL WASTE

- NO UNIVERSAL WASTE REPORTED -

CORRECTIVE ACTION AREA

- NO CORRECTIVE ACTION AREA INFORMATION REPORTED -

CORRECTIVE ACTION EVENT

- NO CORRECTIVE ACTION EVENT REPORTED -

[Back to Report Summary](#)



www.geo-search.com 888-396-0042

## Underground Storage Tanks (UST)

[MAP ID#: 66](#)

Distance from Property: 0.07 mi. (370 ft.) W

### FACILITY INFORMATION

GEOSEARCH ID: 0-002005

FACILITY ID: 0-002005

NAME: **ESPERANZA EXXON**

ADDRESS: **61 W ESPERANZA BLVD**

**GREEN VALLEY, AZ 85614**

OWNER NAME: **EXXONMOBIL CORP**

### FACILITY DETAILS

TANK ID:	DATE CLOSED:	DATE INSTALLED:	CLOSURE TYPE:
1	8/24/1994	1/1/1964	REMOVAL
2	8/24/1994	1/1/1965	REMOVAL
3	8/24/1994	1/1/1965	REMOVAL
4	8/24/1994	1/1/1965	REMOVAL
5	8/24/1994	1/1/1974	REMOVAL
6	8/29/1994	1/1/1966	REMOVAL
7	9/12/2012	8/1/1994	NOT REPORTED
8	9/12/2012	8/1/1994	NOT REPORTED
9	9/12/2012	8/1/1994	NOT REPORTED
10	9/12/2012	8/1/1994	NOT REPORTED

[Back to Report Summary](#)



www.geo-search.com 888-396-0042

## Leaking Underground Storage Tanks (LUST)

[MAP ID#: 66](#)

Distance from Property: 0.07 mi. (370 ft.) W

### FACILITY INFORMATION

GEOSEARCH ID: 0-002005

FAC ID: 0-002005

NAME: **ESPERANAZA EXXON**

ADDRESS: **61 W ESPERANZA BLVD**  
**GREEN VALLEY, AZ 85614**

### FACILITY DETAILS

LUST ID: **3763.01**

DATE REPORTED: **10/05/1994**

DATE CLOSED: **07/12/1996**

PRIORITY:

**5R1 - CLOSED SOIL LEVELS MEET RBCA TIER 1**

LUST ID: **3763.02**

DATE REPORTED: **10/05/1994**

DATE CLOSED: **07/12/1996**

PRIORITY:

**5R1 - CLOSED SOIL LEVELS MEET RBCA TIER 1**

LUST ID: **3763.03**

DATE REPORTED: **10/05/1994**

DATE CLOSED: **07/12/1996**

PRIORITY:

**5R1 - CLOSED SOIL LEVELS MEET RBCA TIER 1**

LUST ID: **3763.04**

DATE REPORTED: **10/05/1994**

DATE CLOSED: **07/12/1996**

PRIORITY:

**5R1 - CLOSED SOIL LEVELS MEET RBCA TIER 1**

LUST ID: **3763.05**

DATE REPORTED: **09/30/2001**

DATE CLOSED: **06/18/2002**

PRIORITY:

**5R1 - CLOSED SOIL LEVELS MEET RBCA TIER 1**

LUST ID: **3763.06**

DATE REPORTED: **11/29/2006**

DATE CLOSED: **05/01/2007**

PRIORITY:

**5R1 - CLOSED SOIL LEVELS MEET RBCA TIER 1**

[Back to Report Summary](#)



www.geo-search.com 888-396-0042



[MAP ID#: 67](#)

Distance from Property: 0.07 mi. (370 ft.) W

**FACILITY INFORMATION**

GEOSEARCH ID: 0-002903

FAC ID: 0-002903

NAME: KUSHMAUL MACHINE & ENGINEERING

ADDRESS: 2210 S FREEWAY RD  
TUCSON, AZ 85713

**FACILITY DETAILS**

LUST ID: 0773.01

DATE REPORTED: 06/15/1989

DATE CLOSED: 03/15/1991

PRIORITY:

5R1 - CLOSED SOIL LEVELS MEET RBCA TIER 1

[Back to Report Summary](#)



www.geo-search.com 888-396-0042

## State Hazardous Waste Sites (SHWS)

[MAP ID#: 67](#)

Distance from Property: 0.07 mi. (370 ft.) W

### FACILITY INFORMATION

GEOSEARCH ID: 960ACID

EPA ID: AZD983474784

ACIDS ID: 960

NAME: AMERICAN SCRAP METAL RECYCLING

ADDRESS: 2140 S. FREEWAY

TUCSON, AZ 85713

WATER QUALITY ASSURANCE REVOLVONG FUND: NOT REPORTED

FILE LOCATION:

THE PA/SI FOR THESE SITES HAVE BEEN COMPLETED AND ARE AVAILABLE FOR REVIEW. APPOINTMENTS TO REVIEW FILES LOCATED WITHIN THIS PROGRAM MAY BE MADE THROUGH THE PREREMEDIAL UNIT SECRETARY. TELEPHONE: (602) 2074227.

[Back to Report Summary](#)



www.geo-search.com 888-396-0042

## Underground Storage Tanks (UST)

[MAP ID#: 67](#)

Distance from Property: 0.07 mi. (370 ft.) W

### FACILITY INFORMATION

GEOSEARCH ID: 0-002903

FACILITY ID: 0-002903

NAME: KUSHMAUL MACHINE & ENGINEERING

ADDRESS: 2210 S FREEWAY RD  
TUCSON, AZ 85713

OWNER NAME: KUSHMAUL MACHINE & ENGINEERING

### FACILITY DETAILS

TANK ID:	DATE CLOSED:	DATE INSTALLED:	CLOSURE TYPE:
1	6/1/1989	1/1/1971	REMOVAL
2	6/1/1989	1/1/1971	REMOVAL
3	10/4/2002	1/1/1980	CLOSED IN PLACE

[Back to Report Summary](#)



www.geo-search.com 888-396-0042

## Superfund Enterprise Management System Archived Site Inventory (SEMSARCH)

MAP ID#: 67

Distance from Property: 0.07 mi. (370 ft.) W

### FACILITY INFORMATION

EPA ID#:AZD983474784

SITE ID#:0904333

NAME: AMERICAN SCRAP METAL RECYCLING

ADDRESS: 2140 S. FREEWAY  
TUCSON, AZ 85713

COUNTY: PIMA

FEDERAL FACILITY: NOT A FEDERAL FACILITY

NPL: NOT ON THE NPL

NON NPL STATUS: NFRAP-SITE DOES NOT QUALIFY FOR THE NPL BASED ON EXISTING INFORMATION

Below information was gathered from the prior NFRAP update completed in 10/2013 update:

ACTION	START DATE	COMPLETION DATE	RESPONSIBILI
DS - DISCOVERY	NOT REPORTED	2/11/1992	EPA FUND
PA - PRELIMINARY ASSESSMENT	NOT REPORTED	5/27/1992	EPA FUND
VS - ARCHIVE SITE	NOT REPORTED	5/27/1992	EPA IN- HOUSE

### ACTION DESCRIPTIONS

DS - (DISCOVERY) - THE PROCESS BY WHICH A POTENTIAL HAZARDOUS WASTE SITE IS BROUGHT TO THE ATTENTION OF THE EPA. THE PROCESS CAN OCCUR THROUGH THE USE OF SEVERAL MECHANISMS SUCH AS A PHONE CALL OR REFERRAL BY ANOTHER GOVERNMENT AGENCY.

PA - (PRELIMINARY ASSESSMENT) - COLLECTION OF DIVERSE EXISTING INFORMATION ABOUT THE SOURCE AND NATURE OF THE SITE HAZARD. IT IS EPA POLICY TO COMPLETE THE PRELIMINARY ASSESSMENT WITHIN ONE YEAR OF SITE DISCOVERY.

VS - (ARCHIVE SITE) - THE DECISION IS MADE THAT NO FURTHER ACTIVITY IS PLANNED AT THE SITE.

[Back to Report Summary](#)



www.geo-search.com 888-396-0042

## Underground Storage Tanks (UST)

[MAP ID#: 68](#)

Distance from Property: 0.07 mi. (370 ft.) E

### FACILITY INFORMATION

GEOSEARCH ID: 0-007780

FACILITY ID: 0-007780

NAME: EXPRESS-IT

ADDRESS: 601 W 22ND ST

TUCSON, AZ 85713

OWNER NAME: SANDBERG, CARL

### FACILITY DETAILS

TANK ID:	DATE CLOSED:	DATE INSTALLED:	CLOSURE TYPE:
2	9/23/1993	NOT REPORTED	REMOVAL
4	10/25/1978	1/1/1973	REMOVAL

[Back to Report Summary](#)



www.geo-search.com 888-396-0042

## Leaking Underground Storage Tanks (LUST)

[MAP ID#: 68](#)

Distance from Property: 0.07 mi. (370 ft.) E

### FACILITY INFORMATION

GEOSEARCH ID: 0-007780

FAC ID: 0-007780

NAME: EXPRESS-IT

ADDRESS: 601 W 22ND ST  
TUCSON, AZ 85713

### FACILITY DETAILS

LUST ID: 3259.01

DATE REPORTED: 12/03/1993

DATE CLOSED: 07/13/1998

PRIORITY:

5R1 - CLOSED SOIL LEVELS MEET RBCA TIER 1

LUST ID: 3259.02

DATE REPORTED: 03/25/1996

DATE CLOSED: 07/13/1998

PRIORITY:

5R1 - CLOSED SOIL LEVELS MEET RBCA TIER 1

[Back to Report Summary](#)



www.geo-search.com 888-396-0042

## Resource Conservation & Recovery Act – Non-Generator (RCRANGR09)

MAP ID#: 69

Distance from Property: 0.07 mi. (370 ft.) NE

### FACILITY INFORMATION

EPA ID#: **AZD983474966**

NAME: **WG VALENZUELA DRYWALL INC**

ADDRESS: **4085 N HIGHWAY DR  
TUCSON, AZ 85705**

CONTACT NAME: **E YARBOUGH**

CONTACT ADDRESS: **4085 N HIGHWAY DR  
TUCSON AZ 85705**

CONTACT PHONE: **5208875652**

NON-NOTIFIER: **NOT A NON-NOTIFIER**

DATE RECEIVED BY AGENCY:	<b>02/23/2004</b>	
<u>CERTIFICATION</u>		
CERTIFICATION NAME:	CERTIFICATION TITLE:	CERTIFICATION SIGNED
<b>E YARABOUGH</b>	<b>SECRETARY</b>	<b>02/11/2004</b>

### INDUSTRY CLASSIFICATION (NAICS)

**811111 - GENERAL AUTOMOTIVE REPAIR**

### SITE HISTORY (INCLUDES GENERATORS AND NON-GENERATORS)

DATE RECEIVED BY AGENCY: **02/23/2004**

NAME: **WG VALENZUELA DRYWALL INC**

GENERATOR CLASSIFICATION: **NON-GENERATOR**

DESCRIPTION: **NON-GENERATORS DO NOT PRESENTLY GENERATE HAZARDOUS WASTE**

DATE RECEIVED BY AGENCY: **09/17/1997**

NAME: **WG VALENZUELA DRYWALL INC**

GENERATOR CLASSIFICATION: **LARGE QUANTITY GENERATOR**

DESCRIPTION: **LARGE QUANTITY GENERATORS (LQGS) GENERATE 1,000 KILOGRAMS PER MONTH OR MORE OF HAZARDOUS WASTE OR MORE THAN ONE KILOGRAM PER MONTH OF ACUTELY HAZARDOUS WASTE**

### CURRENT ACTIVITY INFORMATION

GENERATOR STATUS: **NON-GENERATOR**

LAST UPDATED DATE: **03/29/2004**

SUBJECT TO CORRECTIVE ACTION UNIVERSE: **NO**

TDSFs POTENTIALLY SUBJECT TO CORRECTIVE ACTION UNDER 3004 (u)/(v) UNIVERSE: **NO**

TDSFs ONLY SUBJECT TO CORRECTIVE ACTION UNDER DISCRETIONARY AUTHORITIES UNIVERSE: **NO**

NON TDSFs WHERE RCRA CORRECTIVE ACTION HAS BEEN IMPOSED UNIVERSE: **NO**

CORRECTIVE ACTION WORKLOAD UNIVERSE: **NO**



www.geo-search.com 888-396-0042

IMPORTER: **NO**

MIXED WASTE GENERATOR: **NO**

RECYCLER: **NO**

TRANSPORTER: **NO**

ONSITE BURNER EXEMPTION: **NO**

FURNACE EXEMPTION: **NO**

USED OIL REFINER: **NO**

USED OIL TRANSFER FACILITY: **NO**

UNDERGROUND INJECTION: **NO**

UNIVERSAL WASTE DESTINATION FACILITY: **NO**

TRANSFER FACILITY: **NO**

USED OIL FUEL BURNER: **NO**

USED OIL PROCESSOR: **NO**

USED OIL FUEL MARKETER TO BURNER: **NO**

SPECIFICATION USED OIL MARKETER: **NO**

USED OIL TRANSPORTER: **NO**

COMPLIANCE, MONITORING AND ENFORCEMENT INFORMATION

EVALUATIONS - **NO EVALUATIONS REPORTED** - VIOLATIONS - **NO**

**VIOLATIONS REPORTED** - ENFORCEMENTS - **NO ENFORCEMENTS**  
**REPORTED** -

HAZARDOUS WASTE

- **NO HAZARDOUS WASTE INFORMATION REPORTED** -

UNIVERSAL WASTE

- **NO UNIVERSAL WASTE REPORTED** -

CORRECTIVE ACTION AREA

- **NO CORRECTIVE ACTION AREA INFORMATION REPORTED** -

CORRECTIVE ACTION EVENT

- **NO CORRECTIVE ACTION EVENT REPORTED** -

[Back to Report Summary](#)



www.geo-search.com 888-396-0042



MAP ID#: 70

Distance from Property: 0.07 mi. (370 ft.) NE

**FACILITY INFORMATION**

EPA ID#:AZD000024893

NAME: EFCO LABS DIV OF ARIZONA FEEDS

ADDRESS: 2819 W RUTHRAUFF

TUCSON, AZ 85705

CONTACT NAME: ENVIRONMENTAL MANAGER

CONTACT ADDRESS: P O BOX 5526

TUCSON AZ 85703

CONTACT PHONE: 6028872202

NON-NOTIFIER: NOT A NON-NOTIFIER

DATE RECEIVED BY AGENCY: 08/13/1980

CERTIFICATION - NO CERTIFICATION REPORTED -

INDUSTRY CLASSIFICATION (NAICS) - NO NAICS INFORMATION REPORTED -

SITE HISTORY (INCLUDES GENERATORS AND NON-GENERATORS)

DATE RECEIVED BY AGENCY: 08/13/1980

NAME: EFCO LABS DIV OF ARIZONA FEEDS

GENERATOR CLASSIFICATION: NON-GENERATOR

DESCRIPTION: NON-GENERATORS DO NOT PRESENTLY GENERATE HAZARDOUS WASTE

CURRENT ACTIVITY INFORMATION

GENERATOR STATUS: NON-GENERATOR

LAST UPDATED DATE: 07/29/2002

SUBJECT TO CORRECTIVE ACTION UNIVERSE: NO

TDSFs POTENTIALLY SUBJECT TO CORRECTIVE ACTION UNDER 3004 (u)/(v) UNIVERSE: NO

TDSFs ONLY SUBJECT TO CORRECTIVE ACTION UNDER DISCRETIONARY AUTHORITIES UNIVERSE: NO

NON TDSFs WHERE RCRA CORRECTIVE ACTION HAS BEEN IMPOSED UNIVERSE: NO

CORRECTIVE ACTION WORKLOAD UNIVERSE: NO

IMPORTER: NO

UNDERGROUND INJECTION: NO

MIXED WASTE GENERATOR: NO

UNIVERSAL WASTE DESTINATION FACILITY: NO

RECYCLER: NO

TRANSFER FACILITY: NO

TRANSPORTER: NO

USED OIL FUEL BURNER: NO

ONSITE BURNER EXEMPTION: NO

USED OIL PROCESSOR: NO

FURNACE EXEMPTION: NO

USED OIL FUEL MARKETER TO BURNER: NO

USED OIL REFINER: NO

SPECIFICATION USED OIL MARKETER: NO

USED OIL TRANSFER FACILITY: NO

USED OIL TRANSPORTER: NO

COMPLIANCE, MONITORING AND ENFORCEMENT INFORMATION

EVALUATIONS - NO EVALUATIONS REPORTED -

VIOLATIONS - NO VIOLATIONS REPORTED -

ENFORCEMENTS - NO ENFORCEMENTS REPORTED -

HAZARDOUS WASTE

- NO HAZARDOUS WASTE INFORMATION REPORTED -

UNIVERSAL WASTE - NO UNIVERSAL WASTE REPORTED.



www.geo-search.com 888-396-0042

CORRECTIVE ACTION AREA  
CORRECTIVE ACTION EVENT

- NO CORRECTIVE ACTION AREA INFORMATION REPORTED -  
- NO CORRECTIVE ACTION EVENT REPORTED -

[Back to Report Summary](#)



www.geo-search.com 888-396-0042

MAP ID#: 71

Distance from Property: 0.07 mi. (370 ft.) SW

**FACILITY INFORMATION**

EPA ID#:AZD983478108

NAME: VENTANA MEDICAL SYSTEMS

ADDRESS: 3865 N BUSINESS CENTER DR

TUCSON, AZ 85705-4226

CONTACT NAME: RICK REYNOLDS

CONTACT ADDRESS: 1910 E INNOVATION PARK DR

ORO VALLEY AZ 85755-1962

CONTACT PHONE: 5209062766

NON-NOTIFIER: NOT A NON-NOTIFIER

DATE RECEIVED BY	08/17/2007	
<u>CERTIFICATION</u>		
CERTIFICATION NAME:	CERTIFICATION TITLE:	CERTIFICATION SIGNED
RICK REYNOLDS	CONTACT	08/06/2007

**INDUSTRY CLASSIFICATION (NAICS)**

**325188 - ALL OTHER BASIC INORGANIC CHEMICAL MANUFACTURING**

**325413 - IN-VITRO DIAGNOSTIC SUBSTANCE MANUFACTURING**

**334516 - ANALYTICAL LABORATORY INSTRUMENT MANUFACTURING**

**SITE HISTORY (INCLUDES GENERATORS AND NON-GENERATORS)**

DATE RECEIVED BY AGENCY: 08/17/2007

NAME: VENTANA MEDICAL SYSTEMS

GENERATOR CLASSIFICATION: SMALL QUANTITY GENERATOR

DESCRIPTION: SMALL QUANTITY GENERATORS (SQGS) GENERATE MORE THAN 100 KILOGRAMS, BUT LESS THAN 1,000 KILOGRAMS, OF HAZARDOUS WASTE PER MONTH

DATE RECEIVED BY AGENCY: 07/03/1995

NAME: VENTANA MEDICAL SYSTEMS INC

GENERATOR CLASSIFICATION: NON-GENERATOR

DESCRIPTION: NON-GENERATORS DO NOT PRESENTLY GENERATE HAZARDOUS WASTE

**CURRENT ACTIVITY INFORMATION**

GENERATOR STATUS: SMALL QUANTITY GENERATOR

LAST UPDATED DATE: 10/31/2008

SUBJECT TO CORRECTIVE ACTION UNIVERSE: NO

TDSFs POTENTIALLY SUBJECT TO CORRECTIVE ACTION UNDER 3004 (u)/(v) UNIVERSE: NO

TDSFs ONLY SUBJECT TO CORRECTIVE ACTION UNDER DISCRETIONARY AUTHORITIES UNIVERSE: NO

NON TDSFs WHERE RCRA CORRECTIVE ACTION HAS BEEN IMPOSED UNIVERSE: NO

CORRECTIVE ACTION WORKLOAD UNIVERSE: NO

IMPORTER: NO

UNDERGROUND INJECTION: NO

MIXED WASTE GENERATOR: NO

UNIVERSAL WASTE DESTINATION FACILITY: NO

RECYCLER: NO

TRANSFER FACILITY: NO

TRANSPORTER: NO

USED OIL FUEL BURNER: NO

ONSITE BURNER EXEMPTION: NO

USED OIL PROCESSOR: NO

FURNACE EXEMPTION: NO

USED OIL FUEL MARKETER TO BURNER: NO



www.geo-search.com 888-396-0042

USED OIL REFINER: **NO**  
USED OIL TRANSFER FACILITY: **NO**

SPECIFICATION USED OIL MARKETER: **NO**  
USED OIL TRANSPORTER: **NO**

COMPLIANCE, MONITORING AND ENFORCEMENT INFORMATION

EVALUATIONS

**06/02/1995**                      **CEI COMPLIANCE EVALUATION INSPECTION ON-SITE**

VIOLATIONS

**06/02/1995**                      **262.A GENERATORS - GENERAL**

ENFORCEMENTS

**04/10/1996**                      **120 WRITTEN INFORMAL**

HAZARDOUS WASTE

**- NO HAZARDOUS WASTE INFORMATION REPORTED -**

UNIVERSAL WASTE

**- NO UNIVERSAL WASTE REPORTED -**

CORRECTIVE ACTION AREA

**- NO CORRECTIVE ACTION AREA INFORMATION REPORTED -**

CORRECTIVE ACTION EVENT

**- NO CORRECTIVE ACTION EVENT REPORTED -**

[Back to Report Summary](#)



www.geo-search.com 888-396-0042

## Mine Safety and Health Administration Master Index File (MSHA)

**MAP ID#: 70**

Distance from Property: 0.07 mi. (370 ft.) SW

### FACILITY INFORMATION

GEOSEARCH ID: 0203272

MINE ID: 0203272

MINE NAME: MERIDIAN SAND & GRAVEL

BUSINESS NAME: MERIDIAN ENGINEERING

ADDRESS: 3855 N. BUSINESS CENTER DRIVE  
TUCSON, AZ 85705

COUNTY: NOT REPORTED

### MINE DETAILS

MINE TYPE: SURFACE

MINE STATUS: ABANDONED

STATUS DATE: 09/10/2012

COAL OR METAL\NON-METAL MINE: METAL

CONTROLLER ID: 0098973

CONTROLLER NAME: MARK B SUTTON; DWIGHT T HAWORTH

CONTROLLER BEGIN DATE: 02/02/2011

OPERATOR ID: 0116885

OPERATOR NAME: MERIDIAN ENGINEERING

COMPANY TYPE: CORPORATION

PRIMARY SIC CODE: 144200

PRIMARY SIC DESCRIPTION: CONSTRUCTION SAND AND GRAVEL

SECONDARY SIC CODE: NOT REPORTED

SECONDARY SIC DESCRIPTION: NOT REPORTED

PRIMARY CANVASS: SANDANDGRAVEL

SECONDARY CANVASS: NOT REPORTED

AVERAGE MINE HEIGHT: NOT REPORTED

MINE GAS CATEGORY: NOT REPORTED

METHANE LIBERATION: NOT REPORTED NUMBER OF

PRODUCING PITS: NOT REPORTED

NUMBER OF NON-PRODUCING PITS: NOT REPORTED

NUMBER OF TAILING PONDS: 0

PILLAR RECOVERY USED: NO

HIGHWALL MINER USED: NO

MULTIPLE PITS: NO

### VIOLATION DETAILS

<u>EVE</u> <u>NT</u> <u>NUMB</u>	<u>VIOLATI</u> <u>ON</u> <u>NUMB</u>	<u>VIOLATI</u> <u>ON</u> <u>ISSUE</u>	<u>VIOLATI</u> <u>ON</u> <u>OCCUR</u>	<u>TYPE OF</u> <u>CITATION</u>	<u>NUMB</u> <u>ER OF</u> <u>PEOP</u>	<u>PROPOS</u> <u>ED</u> <u>PENAL</u>	<u>DOCK</u> <u>ET</u> <u>NUMB</u>
--	--	---	---	-----------------------------------	--	--	---



www.geo-search.com 888-396-0042

6554438	6587765	05/24/201	05/24/2011	CITATION	1	\$100	NOT
6554431	6587730	04/07/201	04/07/2011	CITATION	1	\$100	NOT
6554431	6587728	04/07/201	04/07/2011	CITATION	1	\$100	NOT
6554431	6587729	04/07/201	04/07/2011	CITATION	1	\$100	NOT
6554431	6587731	04/07/201 1	04/07/2011	CITATION	1	\$100	NOT REPORTED

[Back to Report Summary](#)



www.geo-search.com 888-396-0042

## Underground Storage Tanks (UST)

[MAP ID#: 72](#)

Distance from Property: 0.07 mi. (370 ft.) W

### FACILITY INFORMATION

GEOSEARCH ID: 0-006564

FACILITY ID: 0-006564

NAME: OUTLYING FACILITIES

ADDRESS: 5301 N CASA GRANDE HWY  
TUCSON, AZ 85701

OWNER NAME: PIMA COUNTY WASTE WATER MGMT

### FACILITY DETAILS

TANK ID:	DATE CLOSED:	DATE INSTALLED:	CLOSURE TYPE:
1	4/18/1991	NOT REPORTED	CLOSED

[Back to Report Summary](#)



www.geo-search.com 888-396-0042

[MAP ID#: 73](#)

Distance from Property: 0.07 mi. (370 ft.) SW

**FACILITY INFORMATION**

GEOSEARCH ID: 0-002360

FACILITY ID: 0-002360

NAME: RILLITO AUTO SERVICE

ADDRESS: 11653 N CASA GRANDE DR

RILLITO, AZ 85654

OWNER NAME: FOSTER, STEPHEN

**FACILITY DETAILS**

TANK ID:	DATE CLOSED:	DATE INSTALLED:	CLOSURE TYPE:
1	4/1/1996	5/8/1961	REMOVAL
2	4/1/1996	5/8/1961	REMOVAL

[Back to Report Summary](#)



www.geo-search.com 888-396-0042



## Resource Conservation & Recovery Act – Generator (RCRAGR09)

MAP ID#: 74

Distance from Property: 0.07 mi. (370 ft.) SW

### FACILITY INFORMATION

EPA ID#: AZR000039628

NAME: ADEQ EL CAMINO DEL CERRO WQARF

ADDRESS: CASA GRANDE HWY AND CURTIS RD  
TUCSON, AZ 85741

CONTACT NAME: PAMELA INNIS

CONTACT ADDRESS: 400 W CONGRESS AVE STE 433  
TUCSON AZ 85701

CONTACT PHONE: 5206286717

NON-NOTIFIER: NOT A NON-NOTIFIER

DATE RECEIVED BY AGENCY: 11/27/2000

CERTIFICATION - NO CERTIFICATION REPORTED -

INDUSTRY CLASSIFICATION (NAICS) - NO NAICS INFORMATION REPORTED -

SITE HISTORY (INCLUDES GENERATORS AND NON-GENERATORS)

DATE RECEIVED BY AGENCY: 11/27/2000

NAME: ADEQ EL CAMINO DEL CERRO WQARF

GENERATOR CLASSIFICATION: CONDITIONALLY EXEMPT SMALL QUANTITY GENERATOR

DESCRIPTION: CONDITIONALLY EXEMPT SMALL QUANTITY GENERATORS (CESQG) GENERATE 100  
KILOGRAMS OR LESS PER MONTH OF HAZARDOUS WASTE OR ONE KILOGRAM OR LESS PER MONTH OF ACUTELY  
HAZARDOUS WASTE

OWNER TYPE: STATE

OWNER NAME: ADEQ

OPERATOR TYPE: NOT REPORTED

OPERATOR NAME: NOT REPORTED

### CURRENT ACTIVITY INFORMATION

GENERATOR STATUS: LARGE QUANTITY GENERATOR

LAST UPDATED DATE: 10/07/2002

SUBJECT TO CORRECTIVE ACTION UNIVERSE: NO

TDSFs POTENTIALLY SUBJECT TO CORRECTIVE ACTION UNDER 3004 (u)/(v) UNIVERSE: NO

TDSFs ONLY SUBJECT TO CORRECTIVE ACTION UNDER DISCRETIONARY AUTHORITIES UNIVERSE: NO

NON TDSFs WHERE RCRA CORRECTIVE ACTION HAS BEEN IMPOSED UNIVERSE: NO

CORRECTIVE ACTION WORKLOAD UNIVERSE: NO

IMPORTER: NO

UNDERGROUND INJECTION: NO

MIXED WASTE GENERATOR: NO

UNIVERSAL WASTE DESTINATION FACILITY: NO

RECYCLER: NO

TRANSFER FACILITY: NO

TRANSPORTER: NO

USED OIL FUEL BURNER: NO

ONSITE BURNER EXEMPTION: NO

USED OIL PROCESSOR: NO

FURNACE EXEMPTION: NO

USED OIL FUEL MARKETER TO BURNER: NO

USED OIL REFINER: NO

SPECIFICATION USED OIL MARKETER: NO

USED OIL TRANSFER FACILITY: NO

USED OIL TRANSPORTER: NO



www.geo-search.com 888-396-0042

COMPLIANCE, MONITORING AND ENFORCEMENT INFORMATION

EVALUATIONS - NO EVALUATIONS REPORTED -

VIOLATIONS - NO VIOLATIONS REPORTED -

ENFORCEMENTS - NO ENFORCEMENTS REPORTED -

HAZARDOUS WASTE

D000

D008 LEAD

F001 THE FOLLOWING SPENT HALOGENATED SOLVENTS USED IN DEGREASING: TETRACHLOROETHYLENE, TRICHLOROETHYLENE, METHYLENE CHLORIDE, 1,1,1-TRICHLOROETHANE, CARBON TETRACHLORIDE AND CHLORINATED FLUOROCARBONS; ALL SPENT SOLVENT MIXTURES/BLENDS USED IN DEGREASING CONTAINING, BEFORE USE, A TOTAL OF TEN PERCENT OR MORE (BY VOLUME) OF ONE OR MORE OF THE ABOVE HALOGENATED SOLVENTS OR THOSE SOLVENTS LISTED IN F002, F004, AND F005; AND STILL BOTTOMS FROM THE RECOVERY OF THESE SPENT SOLVENTS AND SPENT SOLVENT MIXTURES.

F002 THE FOLLOWING SPENT HALOGENATED SOLVENTS: TETRACHLOROETHYLENE, METHYLENE CHLORIDE, TRICHLOROETHYLENE, 1,1,1-TRICHLOROETHANE, CHLOROBENZENE, 1,1,2-TRICHLORO-1,2,2-TRIFLUOROETHANE, ORTHO-DICHLOROBENZENE, TRICHLOROFLUOROMETHANE, AND 1,1,2, TRICHLOROETHANE; ALL SPENT SOLVENT MIXTURES/BLENDS CONTAINING, BEFORE USE, A TOTAL OF TEN PERCENT OR MORE (BY VOLUME) OF ONE OR MORE OF THE ABOVE HALOGENATED SOLVENTS OR THOSE SOLVENTS LISTED IN F001, F004, AND F005; AND STILL BOTTOMS FROM THE RECOVERY OF THESE SPENT SOLVENTS AND SPENT SOLVENT MIXTURES.

UNIVERSAL WASTE - NO UNIVERSAL WASTE REPORTED -

CORRECTIVE ACTION AREA - NO CORRECTIVE ACTION AREA INFORMATION REPORTED -

CORRECTIVE ACTION EVENT - NO CORRECTIVE ACTION EVENT REPORTED -

[Back to Report Summary](#)



www.geo-search.com 888-396-0042

## Brownfields Management System (BF)

**MAP ID#: 75**

Distance from Property: 0.08 mi. (422 ft.) SW

### SITE INFORMATION

ID#: 157301

NAME: 614 S. FREEWAY, 618 & 628 S. FARMINGTON RD.

ADDRESS: 614 S. FREEWAY, 618 & 628 S. FARMINGTON RD.

TUCSON, AZ 85745

TYPE FUNDING: HAZARDOUS

PREDOMINANT PAST USE (ACREAGE):

GREENSPACE:

NOT REPORTED

RESIDENTIAL:

NOT REPORTED

COMMERCIAL:

NOT REPORTED

INDUSTRIAL:

NOT REPORTED

FUTURE USE (ACREAGE):

GREENSPACE:

NOT REPORTED

RESIDENTIAL:

NOT REPORTED

COMMERCIAL:

NOT REPORTED

INDUSTRIAL:

NOT REPORTED

PROPERTY HIGHLIGHT:

NOT REPORTED

PROPERTY SIZE (Acres): 0.82

CURRENT OWNER: JUNIOR VILLAGE LLC

PROPERTY DESCRIPTION/ FORMER USE:

VACANT PROPERTY, PORTION ASPHALT-PAVED / DEVELOPED RESIDENTIAL PRIOR TO 1953. ALL HOMES REMOVED BETWEEN 1979 AND 1988. NORTHERN PORTION ASPHALT PAVED BETWEEN 1988 AND 1991, TEMPORARY STRUCTURE FOR GEM SHOW CONSTRUCTED BETWEEN 1991 - 1994. STRUCTURE REMOVED AND PROPERTY VACANT. / S.T. ACEDO; FE; OCOA DAWKINS; MARILY GUNTHER, ET AL; DONAVAN MCGEE; HERBERT ROSS; PIONEER LAND COMPANY; PIONEER TRUST OF ARIZONA INC.; DONALD MILLSTONE, ET AL; DONALD & NAOMI MILLSOTNE TRUST; NWM INVESTMENT FAMILY LIMITED P.S.

CONTAMINATE(S): NOT REPORTED

CONTAMINATE(S) CLEANED UP: NOT REPORTED

MEDIA(S) AFFECTED: NOT REPORTED

MEDIA(S) CLEANED UP: NOT REPORTED

TYPE OF BROWNFIELD GRANT: ASSESSMENT

ENVIRONMENTAL ASSESSMENT ACTIVITY: PHASE I ENVIRONMENTAL ASSESSMENT

ASSESSMENT START DATE: 4/13/2012 0:00

ASSESSMENT COMPLETION DATE: 5/17/2012 0:00

CLEANUP REQUIRED: NO

STATE & TRIBAL ENROLLMENT ID: NOT REPORTED

STATE & TRIBAL ENROLLMENT DATE: NOT REPORTED

PROPERTY ENROLLED IN A STATE & TRIBAL PROGRAM?: NOT REPORTED

ARE INSTITUTIONAL CONTROLS REQUIRED?: NO



www.geo-search.com 888-396-0042

[Back to Report Summary](#)



[www.geo-search.com](http://www.geo-search.com) 888-396-0042

## Underground Storage Tanks (UST)

[MAP ID#: 76](#)

Distance from Property: 0.08 mi. (422 ft.) SE

### FACILITY INFORMATION

GEOSEARCH ID: 0-004906

FACILITY ID: 0-004906

NAME: **TEXACO - HWY I-19**

ADDRESS: **80 E ESPERANZA BLVD**

**GREEN VALLEY, AZ 85614**

OWNER NAME: **ROCKY'S SERVICE CENTER INC**

### FACILITY DETAILS

TANK ID:	DATE CLOSED:	DATE INSTALLED:	CLOSURE TYPE:
1	NOT REPORTED	5/2/1986	NOT REPORTED
2	NOT REPORTED	5/2/1986	NOT REPORTED
3	NOT REPORTED	5/2/1986	NOT REPORTED
4	9/15/2004	5/2/1986	REMOVAL

[Back to Report Summary](#)



www.geo-search.com 888-396-0042

## Leaking Underground Storage Tanks (LUST)

[MAP ID#: 76](#)

Distance from Property: 0.08 mi. (422 ft.) SE

### **FACILITY INFORMATION**

GEOSEARCH ID: 0-004906

FAC ID: 0-004906

NAME: **TEXACO - HWY I-19**

ADDRESS: **80 E ESPERANZA BLVD  
GREEN VALLEY, AZ 85614**

### **FACILITY DETAILS**

LUST ID: **1420.01**

DATE REPORTED: **10/17/1990**

DATE CLOSED: **08/31/1998**

PRIORITY:

**5R1 - CLOSED SOIL LEVELS MEET RBCA TIER 1**

LUST ID: **1420.02**

DATE REPORTED: **10/07/2004**

DATE CLOSED: **10/12/2005**

PRIORITY:

**5R1 - CLOSED SOIL LEVELS MEET RBCA TIER 1**

LUST ID: **1420.03**

DATE REPORTED: **1/14/2014**

DATE CLOSED: **NOT REPORTED**

PRIORITY:

**2 - UNDEFINED SOIL CONTAMINATION (DEFAULT FOR NEWLY REPORTED LUSTS)**

LUST ID: **1420.03**

DATE REPORTED: **01/14/2014**

DATE CLOSED: **05/27/2016**

PRIORITY:

**5R1 - CLOSED SOIL LEVELS MEET RBCA TIER 1**

[Back to Report Summary](#)



www.geo-search.com 888-396-0042

## Underground Storage Tanks (UST)

[MAP ID#: 76](#)

Distance from Property: 0.08 mi. (422 ft.) W

### FACILITY INFORMATION

GEOSEARCH ID: 0-004972

FACILITY ID: 0-004972

NAME: ST MARY'S FOOD STORE

ADDRESS: 880 W SAINT MARYS RD  
TUCSON, AZ 85745

OWNER NAME: SK INC

### FACILITY DETAILS

TANK ID:	DATE CLOSED:	DATE INSTALLED:	CLOSURE TYPE:
1	5/1/2016	1/1/1984	NOT REPORTED
2	11/21/2016	1/1/1984	NOT REPORTED
3	NOT REPORTED	1/1/1984	NOT REPORTED
4	NOT REPORTED	1/1/1984	NOT REPORTED
5	7/13/2011	1/1/1984	REMOVAL

[Back to Report Summary](#)



www.geo-search.com 888-396-0042

## Leaking Underground Storage Tanks (LUST)

[MAP ID#: 77](#)

Distance from Property: 0.08 mi. (422 ft.) W

### FACILITY INFORMATION

GEOSEARCH ID: 0-004972

FAC ID: 0-004972

NAME: TEXACO SERVICE

ADDRESS: 880 W SAINT MARYS RD  
TUCSON, AZ 85745

### FACILITY DETAILS

LUST ID: 5377.01

DATE REPORTED: 02/26/2004

DATE CLOSED: NOT REPORTED

PRIORITY:

1D - DEFINED SOIL AND GW REQUIRES REMEDIATION (LEVELS EXCEED STANDARDS FOR ONE OR MORE MEDIA)

LUST ID: 5377.02

DATE REPORTED: 02/26/2004

DATE CLOSED: NOT REPORTED

PRIORITY:

1D - DEFINED SOIL AND GW REQUIRES REMEDIATION (LEVELS EXCEED STANDARDS FOR ONE OR MORE MEDIA)

LUST ID: 5377.03

DATE REPORTED: 12/09/2016

DATE CLOSED: NOT REPORTED

PRIORITY:

2 - UNDEFINED SOIL CONTAMINATION (DEFAULT FOR NEWLY REPORTED LUSTS)

[Back to Report Summary](#)



www.geo-search.com 888-396-0042



## Underground Storage Tanks (UST)

[MAP ID#: 78](#)

Distance from Property: 0.08 mi. (422 ft.) SW

### FACILITY INFORMATION

GEOSEARCH ID: 0-003910

FACILITY ID: 0-003910

NAME: PIMA COUNTY - TRES RIOS WWRF

ADDRESS: 7101 N CASA GRANDE HWY  
TUCSON, AZ 85743

OWNER NAME: PIMA COUNTY - WASTEWATER MANAGEMENT

### FACILITY DETAILS

TANK ID:	DATE CLOSED:	DATE INSTALLED:	CLOSURE TYPE:
1	9/30/1992	1/1/1976	REMOVAL

[Back to Report Summary](#)



www.geo-search.com 888-396-0042

## Resource Conservation & Recovery Act – Generator (RCRAGR09)

**MAP ID#: 78**

Distance from Property: 0.08 mi. (422 ft.) SW

### FACILITY INFORMATION

EPA ID#: **AZD981425101**

NAME: **PIMA, COUNTY OF - INA ROAD WWTP**

ADDRESS: **7101 N CASA GRANDE HWY  
TUCSON, AZ 85743-8618**

CONTACT NAME: **TOM BERRY**

CONTACT ADDRESS: **7101 N CASA GRANDE HWY  
TUCSON AZ 85743-8618**

CONTACT PHONE: **5205796002**

NON-NOTIFIER: **NOT A NON-NOTIFIER**

DATE RECEIVED BY AGENCY: **01/11/2010**

OWNER TYPE: **NOT REPORTED**

OWNER NAME: **NOT REPORTED**

OPERATOR TYPE: **NOT REPORTED**

OPERATOR NAME: **NOT REPORTED**

### CERTIFICATION

CERTIFICATION NAME:	CERTIFICATION TITLE:	CERTIFICATION SIGNED
<b>TOM BERRY</b>	<b>REG COMPL MGR</b>	<b>01/05/2010</b>
<b>JEFF PREVATT</b>	<b>CONTACT</b>	<b>02/02/2009</b>
<b>JEFF PREVATT</b>	<b>PROJECT MANAGER</b>	<b>03/13/2008</b>
<b>JEFF PREVATT</b>	<b>CONTACT</b>	<b>04/23/2007</b>
<b>JACKSON JENKINS</b>	<b>DEPUTY DIRECTOR</b>	<b>04/05/2006</b>

### INDUSTRY CLASSIFICATION (NAICS)

**22132 - SEWAGE TREATMENT FACILITIES**

**92411 - ADMINISTRATION OF AIR AND WATER RESOURCE AND SOLID WASTE MANAGEMENT PROGRAMS**

### SITE HISTORY (INCLUDES GENERATORS AND NON-

GENERATORS) DATE RECEIVED BY AGENCY: **01/11/2010**

NAME: **PIMA, COUNTY OF - INA ROAD WWTP**

GENERATOR CLASSIFICATION: **LARGE QUANTITY GENERATOR**

DESCRIPTION: **LARGE QUANTITY GENERATORS (LQGS) GENERATE 1,000 KILOGRAMS PER  
MONTH OR MORE OF HAZARDOUS WASTE OR MORE THAN ONE KILOGRAM PER MONTH OF ACUTELY  
HAZARDOUS WASTE**

DATE RECEIVED BY AGENCY: **02/06/2009**

NAME: **PIMA, COUNTY OF - INA ROAD WWTP**

GENERATOR CLASSIFICATION: **LARGE QUANTITY GENERATOR**

DESCRIPTION: **LARGE QUANTITY GENERATORS (LQGS) GENERATE 1,000 KILOGRAMS PER  
MONTH OR MORE OF HAZARDOUS WASTE OR MORE THAN ONE KILOGRAM PER MONTH OF ACUTELY  
HAZARDOUS WASTE**

DATE RECEIVED BY AGENCY: **03/17/2008**



www.geo-search.com 888-396-0042

NAME: PIMA, COUNTY OF - INA ROAD WWTP  
GENERATOR CLASSIFICATION: LARGE QUANTITY GENERATOR  
DESCRIPTION: LARGE QUANTITY GENERATORS (LQGS) GENERATE 1,000 KILOGRAMS PER MONTH OR MORE OF HAZARDOUS WASTE OR MORE THAN ONE KILOGRAM PER MONTH OF ACUTELY HAZARDOUS WASTE

DATE RECEIVED BY AGENCY: 05/04/2007  
NAME: PIMA, COUNTY OF - INA ROAD WWTP  
GENERATOR CLASSIFICATION: SMALL QUANTITY GENERATOR  
DESCRIPTION: SMALL QUANTITY GENERATORS (SQGS) GENERATE MORE THAN 100 KILOGRAMS, BUT LESS THAN 1,000 KILOGRAMS, OF HAZARDOUS WASTE PER MONTH

DATE RECEIVED BY AGENCY: 04/05/2006  
NAME: PIMA COUNTY WASTEWATER  
GENERATOR CLASSIFICATION: SMALL QUANTITY GENERATOR  
DESCRIPTION: SMALL QUANTITY GENERATORS (SQGS) GENERATE MORE THAN 100 KILOGRAMS, BUT LESS THAN 1,000 KILOGRAMS, OF HAZARDOUS WASTE PER MONTH

DATE RECEIVED BY AGENCY: 02/02/2005  
NAME: PIMA COUNTY WASTEWATER  
GENERATOR CLASSIFICATION: SMALL QUANTITY GENERATOR  
DESCRIPTION: SMALL QUANTITY GENERATORS (SQGS) GENERATE MORE THAN 100 KILOGRAMS, BUT LESS THAN 1,000 KILOGRAMS, OF HAZARDOUS WASTE PER MONTH

DATE RECEIVED BY AGENCY: 07/10/1986  
NAME: PIMA COUNTY WASTEWATER INA ROAD WPCF  
GENERATOR CLASSIFICATION: SMALL QUANTITY GENERATOR  
DESCRIPTION: SMALL QUANTITY GENERATORS (SQGS) GENERATE MORE THAN 100 KILOGRAMS, BUT LESS THAN 1,000 KILOGRAMS, OF HAZARDOUS WASTE PER MONTH

CURRENT ACTIVITY INFORMATION

GENERATOR STATUS: **CONDITIONALLY EXEMPT SMALL QUANTITY GENERATOR** LAST UPDATED DATE: 01/14/2010

SUBJECT TO CORRECTIVE ACTION UNIVERSE: **NO**

TDSFs POTENTIALLY SUBJECT TO CORRECTIVE ACTION UNDER 3004 (u)(v) UNIVERSE: **NO**

TDSFs ONLY SUBJECT TO CORRECTIVE ACTION UNDER DISCRETIONARY AUTHORITIES UNIVERSE: **NO**

NON TDSFs WHERE RCRA CORRECTIVE ACTION HAS BEEN IMPOSED UNIVERSE: **NO**

CORRECTIVE ACTION WORKLOAD UNIVERSE: **NO**

IMPORTER: **NO**

UNDERGROUND INJECTION: **NO**

MIXED WASTE GENERATOR: **NO**

UNIVERSAL WASTE DESTINATION FACILITY: **NO**

RECYCLER: **NO**

TRANSFER FACILITY: **NO**

TRANSPORTER: **NO**

USED OIL FUEL BURNER: **NO**

ONSITE BURNER EXEMPTION: **NO**

USED OIL PROCESSOR: **NO**

FURNACE EXEMPTION: **NO**

USED OIL FUEL MARKETER TO BURNER: **NO**

USED OIL REFINER: **NO**

SPECIFICATION USED OIL MARKETER: **NO**

USED OIL TRANSFER FACILITY: **NO**

USED OIL TRANSPORTER: **NO**



www.geo-search.com 888-396-0042

COMPLIANCE, MONITORING AND ENFORCEMENT INFORMATION

EVALUATIONS - NO EVALUATIONS REPORTED -

VIOLATIONS - NO VIOLATIONS REPORTED -

ENFORCEMENTS - NO ENFORCEMENTS REPORTED -

HAZARDOUS WASTE

- NO HAZARDOUS WASTE INFORMATION REPORTED -

UNIVERSAL WASTE

- NO UNIVERSAL WASTE REPORTED -

CORRECTIVE ACTION AREA

- NO CORRECTIVE ACTION AREA INFORMATION REPORTED -

CORRECTIVE ACTION EVENT

- NO CORRECTIVE ACTION EVENT REPORTED -

[Back to Report Summary](#)



www.geo-search.com 888-396-0042

## ***Leaking Underground Storage Tanks (LUST)***

**MAP ID#: 78**

**Distance from Property: 0.08 mi. (422 ft.) SW**

### **FACILITY INFORMATION**

**GEOSEARCH ID: 0-003910**

**FAC ID: 0-003910**

**NAME: PIMA COUNTY - TRES RIOS WWRF**

**ADDRESS: 7101 N CASA GRANDE HWY**

**TUCSON, AZ 85743**

### **FACILITY DETAILS**

**LUST ID: 2416.01**

**DATE REPORTED: 07/06/1992**

**DATE CLOSED: 04/06/1994**

**PRIORITY:**

**5R1 - CLOSED SOIL LEVELS MEET RBCA TIER 1**

[Back to Report Summary](#)



www.geo-search.com 888-396-0042

## Resource Conservation & Recovery Act – Non-Generator (RCRANGR09)

MAP ID#: 79

Distance from Property: 0.08 mi. (422 ft.) W

### FACILITY INFORMATION

EPA ID#: AZD983470899

NAME: TOSCO NORTHWEST 03504

ADDRESS: 1306 W GRANT AND I10  
TUCSON, AZ 85705

CONTACT NAME: GUY STANDARD

CONTACT ADDRESS: 1306 W GRANT AND I10  
TUCSON AZ 85705

CONTACT PHONE: 6022004528

NON-NOTIFIER: NOT A NON-NOTIFIER

DATE RECEIVED BY AGENCY: 02/09/1998

CERTIFICATION - NO CERTIFICATION REPORTED -

INDUSTRY CLASSIFICATION (NAICS)

**4471 - GASOLINE STATIONS**

SITE HISTORY (INCLUDES GENERATORS AND NON-GENERATORS)

DATE RECEIVED BY AGENCY: 02/09/1998

NAME: TOSCO NORTHWEST 03504

GENERATOR CLASSIFICATION: NON-GENERATOR

DESCRIPTION: NON-GENERATORS DO NOT PRESENTLY GENERATE HAZARDOUS WASTE

### CURRENT ACTIVITY INFORMATION

GENERATOR STATUS: NON-GENERATOR

LAST UPDATED DATE: 07/29/2002

SUBJECT TO CORRECTIVE ACTION UNIVERSE: NO

TDSFs POTENTIALLY SUBJECT TO CORRECTIVE ACTION UNDER 3004 (u)/(v) UNIVERSE: NO

TDSFs ONLY SUBJECT TO CORRECTIVE ACTION UNDER DISCRETIONARY AUTHORITIES UNIVERSE: NO

NON TDSFs WHERE RCRA CORRECTIVE ACTION HAS BEEN IMPOSED UNIVERSE: NO

CORRECTIVE ACTION WORKLOAD UNIVERSE: NO

IMPORTER: NO

UNDERGROUND INJECTION: NO

MIXED WASTE GENERATOR: NO

UNIVERSAL WASTE DESTINATION FACILITY: NO

RECYCLER: NO

TRANSFER FACILITY: NO

TRANSPORTER: NO

USED OIL FUEL BURNER: NO

ONSITE BURNER EXEMPTION: NO

USED OIL PROCESSOR: NO

FURNACE EXEMPTION: NO

USED OIL FUEL MARKETER TO BURNER: NO

USED OIL REFINER: NO

SPECIFICATION USED OIL MARKETER: NO

USED OIL TRANSFER FACILITY: NO

USED OIL TRANSPORTER: NO

### COMPLIANCE, MONITORING AND ENFORCEMENT INFORMATION

EVALUATIONS - NO EVALUATIONS REPORTED -



www.geo-search.com 888-396-0042

VIOLATIONS - NO VIOLATIONS REPORTED -

ENFORCEMENTS - NO ENFORCEMENTS REPORTED -

HAZARDOUS WASTE

**NO HAZARDOUS WASTE INFORMATION REPORTED -**

UNIVERSAL WASTE

**- NO UNIVERSAL WASTE REPORTED -**

CORRECTIVE ACTION AREA

**- NO CORRECTIVE ACTION AREA INFORMATION REPORTED -**

CORRECTIVE ACTION EVENT

**- NO CORRECTIVE ACTION EVENT REPORTED -**

[Back to Report Summary](#)



www.geo-search.com 888-396-0042

## Underground Storage Tanks (UST)

[MAP ID#: 79](#)

Distance from Property: 0.08 mi. (422 ft.) W

### FACILITY INFORMATION

GEOSEARCH ID: 0-001996

FACILITY ID: 0-001996

NAME: EXXON #7-3504

ADDRESS: 1306 W GRANT RD

TUCSON, AZ 85745

OWNER NAME: CONOCOPHILLIPS CO

### FACILITY DETAILS

TANK ID:	DATE CLOSED:	DATE INSTALLED:	CLOSURE TYPE:
1	4/25/2002	1/1/1967	REMOVAL
2	4/25/2002	1/1/1967	REMOVAL
3	4/25/2002	1/1/1967	REMOVAL
4	4/28/2011	1/1/1984	REMOVAL
5	4/28/2011	6/5/2002	REMOVAL
6	4/28/2011	6/5/2002	REMOVAL
7	4/28/2011	6/5/2002	REMOVAL

[Back to Report Summary](#)



www.geo-search.com 888-396-0042



## Leaking Underground Storage Tanks (LUST)

**MAP ID#: 79**

**Distance from Property: 0.08 mi. (422 ft.) W**

### **FACILITY INFORMATION**

**GEOSEARCH ID: 0-001996**

**FAC ID: 0-001996**

**NAME: EXXON #7-3504**

**ADDRESS: 1306 W GRANT RD**

**TUCSON, AZ 85745**

### **FACILITY DETAILS**

**LUST ID: 3858.01**

**DATE REPORTED: 01/05/1995**

**DATE CLOSED: 10/28/1996**

**PRIORITY:**

**5R1 - CLOSED SOIL LEVELS MEET RBCA TIER 1**

**LUST ID: 3858.02**

**DATE REPORTED: 01/05/1995**

**DATE CLOSED: 10/28/1996**

**PRIORITY:**

**5R1 - CLOSED SOIL LEVELS MEET RBCA TIER 1**

**LUST ID: 3858.03**

**DATE REPORTED: 08/31/1995**

**DATE CLOSED: 10/28/1996**

**PRIORITY:**

**5R1 - CLOSED SOIL LEVELS MEET RBCA TIER 1**

**LUST ID: 3858.04**

**DATE REPORTED: 04/26/2002**

**DATE CLOSED: 08/31/2007**

**PRIORITY:**

**5R1 - CLOSED SOIL LEVELS MEET RBCA TIER 1**

**LUST ID: 3858.05**

**DATE REPORTED: 04/26/2002**

**DATE CLOSED: 08/31/2007**

**PRIORITY:**

**5G1 - CLOSED SOILL/GW LEVELS MEET RBCA TIER 1**

**LUST ID: 3858.06**

**DATE REPORTED: 04/26/2002**

**DATE CLOSED: 08/31/2007**

**PRIORITY:**

**5G1 - CLOSED SOILL/GW LEVELS MEET RBCA TIER 1**

**LUST ID: 3858.07**

**DATE REPORTED: 04/26/2002**



www.geo-search.com 888-396-0042

DATE CLOSED: **08/31/2007**

PRIORITY:

**5R1 - CLOSED SOIL LEVELS MEET RBCA TIER 1**

LUST ID: **3858.08**

DATE REPORTED: **04/26/2002**

DATE CLOSED: **08/31/2007**

PRIORITY:

**5R1 - CLOSED SOIL LEVELS MEET RBCA TIER 1**

[Back to Report Summary](#)



www.geo-search.com 888-396-0042

## Underground Storage Tanks (UST)

[MAP ID#: 80](#)

Distance from Property: 0.08 mi. (422 ft.) SW

### FACILITY INFORMATION

GEOSEARCH ID: 0-006208

FACILITY ID: 0-006208

NAME: **TEXACO - RON'S FREEWAY TEXACO**

ADDRESS: **702 W STARR PASS BLVD**  
**TUCSON, AZ 85713**

OWNER NAME: **VAN ALSTINE, RONALD G.**

### FACILITY DETAILS

TANK ID:	DATE CLOSED:	DATE INSTALLED:	CLOSURE TYPE:
1	1/16/1997	6/9/1986	REMOVAL
2	1/16/1997	6/9/1970	REMOVAL
3	1/16/1997	6/9/1970	REMOVAL
4	3/10/1999	NOT REPORTED	REMOVAL

[Back to Report Summary](#)



www.geo-search.com 888-396-0042

## Leaking Underground Storage Tanks (LUST)

[MAP ID#: 80](#)

Distance from Property: 0.08 mi. (422 ft.) SW

### FACILITY INFORMATION

GEOSEARCH ID: 0-006208

FAC ID: 0-006208

NAME: **TEXACO - RON'S FREEWAY TEXACO**

ADDRESS: **702 W STARR PASS BLVD  
TUCSON, AZ 85713**

### FACILITY DETAILS

LUST ID: **0886.01**

DATE REPORTED: **12/04/1990**

DATE CLOSED: **07/16/1996**

PRIORITY:

**5R1V - CLOSED SOIL LEVELS MEET RBCA TIER 1T. RECORDED VEMUR**

LUST ID: **0886.02**

DATE REPORTED: **02/10/1997**

DATE CLOSED: **05/23/2000**

PRIORITY:

**5R1 - CLOSED SOIL LEVELS MEET RBCA TIER 1**

LUST ID: **0886.03**

DATE REPORTED: **02/10/1997**

DATE CLOSED: **05/23/2000**

PRIORITY:

**5R1 - CLOSED SOIL LEVELS MEET RBCA TIER 1**

LUST ID: **0886.04**

DATE REPORTED: **02/10/1997**

DATE CLOSED: **05/23/2000**

PRIORITY:

**5R1 - CLOSED SOIL LEVELS MEET RBCA TIER 1**

LUST ID: **0886.05**

DATE REPORTED: **03/08/1999**

DATE CLOSED: **09/14/2005**

PRIORITY:

**5R1 - CLOSED SOIL LEVELS MEET RBCA TIER 1**

[Back to Report Summary](#)



www.geo-search.com 888-396-0042

## Underground Storage Tanks (UST)

[MAP ID#: 81](#)

Distance from Property: 0.08 mi. (422 ft.) W

### FACILITY INFORMATION

GEOSEARCH ID: 0-005290

FACILITY ID: 0-005290

NAME: UNOCAL # 4897

ADDRESS: 1210 S FREEWAY RD

TUCSON, AZ 85713

OWNER NAME: UNOCAL CORP

### FACILITY DETAILS

TANK ID:	DATE CLOSED:	DATE INSTALLED:	CLOSURE TYPE:
1	2/12/1997	4/15/1985	REMOVAL
2	2/12/1997	4/15/1985	REMOVAL
3	2/12/1997	4/15/1985	REMOVAL

[Back to Report Summary](#)



www.geo-search.com 888-396-0042

## Leaking Underground Storage Tanks (LUST)

[MAP ID#: 81](#)

Distance from Property: 0.08 mi. (422 ft.) W

### FACILITY INFORMATION

GEOSEARCH ID: 0-005290

FAC ID: 0-005290

NAME: UNOCAL # 4897

ADDRESS: 1210 S FREEWAY RD  
TUCSON, AZ 85713

### FACILITY DETAILS

LUST ID: 4657.01

DATE REPORTED: 02/14/1997

DATE CLOSED: 07/21/1998

PRIORITY:

5R1 - CLOSED SOIL LEVELS MEET RBCA TIER 1

LUST ID: 4657.02

DATE REPORTED: 02/14/1997

DATE CLOSED: 07/21/1998

PRIORITY:

5R1 - CLOSED SOIL LEVELS MEET RBCA TIER 1

LUST ID: 4657.03

DATE REPORTED: 02/14/1997

DATE CLOSED: 07/21/1998

PRIORITY:

5R1 - CLOSED SOIL LEVELS MEET RBCA TIER 1

LUST ID: 4657.04

DATE REPORTED: 02/14/1997

DATE CLOSED: 07/21/1998

PRIORITY:

5R1 - CLOSED SOIL LEVELS MEET RBCA TIER 1

[Back to Report Summary](#)



www.geo-search.com 888-396-0042

## State Hazardous Waste Sites (SHWS)

[MAP ID#: 82](#)

Distance from Property: 0.08 mi. (422 ft.) NE

### **FACILITY INFORMATION**

GEOSEARCH ID: 1157ACID

EPA ID: **AZD983480252**

ACIDS ID: 1157

NAME: **BONITA STEEL**

ADDRESS: **2439 W. WETMORE**

**TUCSON, AZ 85705**

WATER QUALITY ASSURANCE REVOLVING FUND: **NOT REPORTED**

FILE LOCATION:

**THE PA/SI FOR THESE SITES HAVE BEEN COMPLETED AND ARE AVAILABLE FOR REVIEW. APPOINTMENTS TO REVIEW FILES LOCATED WITHIN THIS PROGRAM MAY BE MADE THROUGH THE PREREMEDIAL UNIT SECRETARY. TELEPHONE: (602) 2074227.**

[Back to Report Summary](#)



www.geo-search.com 888-396-0042

## Mine Safety and Health Administration Master Index File (MSHA)

[MAP ID#: 82](#)

Distance from Property: 0.08 mi. (422 ft.) NE

### FACILITY INFORMATION

GEOSEARCH ID: 0200793

MINE ID: 0200793

MINE NAME: MAGMA SAN MANUEL MNG OPERS-MINE DVLPM-T-K

BUSINESS NAME: CEMENTATION WEST INC

ADDRESS: 2439 WEST WETMORE RD

TUCSON, AZ 85705

COUNTY: NOT REPORTED

### MINE DETAILS

MINE TYPE: UNDERGROUND

MINE STATUS: ABANDONED

STATUS DATE: 11/25/1980

COAL OR METAL/NON-METAL MINE: METAL

CONTROLLER ID: M02180

CONTROLLER NAME: CEMENTATION COMPANY OF AMERICA INC

CONTROLLER BEGIN DATE: 01/01/1950

OPERATOR ID: L02341

OPERATOR NAME: CEMENTATION WEST INC

COMPANY TYPE: OTHER

PRIMARY SIC CODE: 102100

PRIMARY SIC DESCRIPTION: COPPER ORE NEC

SECONDARY SIC CODE: NOT REPORTED

SECONDARY SIC DESCRIPTION: NOT REPORTED

PRIMARY CANVASS: METAL

SECONDARY CANVASS: NOT REPORTED

AVERAGE MINE HEIGHT: NOT REPORTED

MINE GAS CATEGORY: NOT REPORTED

METHANE LIBERATION: NOT REPORTED

NUMBER OF PRODUCING PITS: NOT REPORTED

NUMBER OF NON-PRODUCING PITS: NOT REPORTED

NUMBER OF TAILING PONDS: NOT REPORTED

PILLAR RECOVERY USED: NO

HIGHWALL MINER USED: NO

MULTIPLE PITS: NO

### VIOLATION DETAILS

NO VIOLATION DETAILS REPORTED

[Back to Report Summary](#)



www.geo-search.com 888-396-0042



## Superfund Enterprise Management System Archived Site Inventory (SEMSARCH)

[MAP ID#: 82](#)

Distance from Property: 0.08 mi. (422 ft.) NE

### **FACILITY INFORMATION**

EPA ID#: **AZD983480252**

SITE ID#: **0904693**

NAME: **BONITA STEEL**

ADDRESS: **2439 W. WETMORE RD.**

**TUCSON, AZ 85705**

COUNTY: **PIMA**

FEDERAL FACILITY: **NOT A FEDERAL FACILITY**

NPL: **NOT ON THE NPL**

NON NPL STATUS: **NFRAP-SITE DOES NOT QUALIFY FOR THE NPL BASED ON EXISTING INFORMATION**

Below information was gathered from the prior NFRAP update completed in 10/2013 update:

ACTION	START DATE	COMPLETION DATE	RESPONSIBILITY
DS - DISCOVERY	NOT REPORTED	12/7/1992	STATE (FUND)
PA - PRELIMINARY ASSESSMENT	NOT REPORTED	5/3/1995	STATE (FUND)
VS - ARCHIVE SITE	NOT REPORTED	1/23/1996	EPA IN-HOUSE

### **ACTION DESCRIPTIONS**

**DS - (DISCOVERY) - THE PROCESS BY WHICH A POTENTIAL HAZARDOUS WASTE SITE IS BROUGHT TO THE ATTENTION OF THE EPA. THE PROCESS CAN OCCUR THROUGH THE USE OF SEVERAL MECHANISMS SUCH AS A PHONE CALL OR REFERRAL BY ANOTHER GOVERNMENT AGENCY.**

**PA - (PRELIMINARY ASSESSMENT) - COLLECTION OF DIVERSE EXISTING INFORMATION ABOUT THE SOURCE AND NATURE OF THE SITE HAZARD. IT IS EPA POLICY TO COMPLETE THE PRELIMINARY ASSESSMENT WITHIN ONE YEAR OF SITE DISCOVERY.**

**VS - (ARCHIVE SITE) - THE DECISION IS MADE THAT NO FURTHER ACTIVITY IS PLANNED AT THE SITE.**

[Back to Report Summary](#)



www.geo-search.com 888-396-0042

## Underground Storage Tanks (UST)

[MAP ID#: 82](#)

Distance from Property: 0.08 mi. (422 ft.) NE

### **FACILITY INFORMATION**

GEOSEARCH ID: 0-006277

FACILITY ID: 0-006277

NAME: CARL GREMMER

ADDRESS: 527 W 29TH ST

TUCSON, AZ 85713

OWNER NAME: GREMMER, CARL

### **FACILITY DETAILS**

TANK ID:	DATE CLOSED:	DATE INSTALLED:	CLOSURE TYPE:
1	12/23/1990	8/10/1958	REMOVAL
2	12/23/1990	8/10/1958	REMOVAL
3	12/23/1990	8/10/1958	REMOVAL

[Back to Report Summary](#)



www.geo-search.com 888-396-0042

## State Hazardous Waste Sites (SHWS)

[MAP ID#: 83](#)

Distance from Property: 0.09 mi. (475 ft.) NE

### FACILITY INFORMATION

GEOSEARCH ID: 1168ACID

EPA ID: AZD983480351

ACIDS ID: 1168

NAME: DESERT BUILDING MATERIALS

ADDRESS: 2310 W. GARDNER LN.  
TUCSON, AZ 85705

WATER QUALITY ASSURANCE REVOLVONG FUND: NOT REPORTED

FILE LOCATION:

THE PA/SI FOR THESE SITES HAVE BEEN COMPLETED AND ARE AVAILABLE FOR REVIEW. APPOINTMENTS TO REVIEW FILES LOCATED WITHIN THIS PROGRAM MAY BE MADE THROUGH THE PREREMEDIAL UNIT SECRETARY. TELEPHONE: (602) 2074227.

[Back to Report Summary](#)



www.geo-search.com 888-396-0042

## Underground Storage Tanks (UST)

[MAP ID#: 83](#)

Distance from Property: 0.09 mi. (475 ft.) NE

### FACILITY INFORMATION

GEOSEARCH ID: 0-001773

FACILITY ID: 0-001773

NAME: **DESERT BUILDING MATERIALS**

ADDRESS: **2310 W GARDNER LN**

**TUCSON, AZ 85705**

OWNER NAME: **DESERT BUILDING MATERIALS**

### FACILITY DETAILS

TANK ID:	DATE CLOSED:	DATE INSTALLED:	CLOSURE TYPE:
1	1/9/1989	1/1/1974	REMOVAL
2	1/9/1989	1/1/1974	REMOVAL

[Back to Report Summary](#)



www.geo-search.com 888-396-0042

## Superfund Enterprise Management System Archived Site Inventory (SEMSARCH)

[MAP ID#: 84](#)

Distance from Property: 0.09 mi. (475 ft.) NE

### FACILITY INFORMATION

EPA ID#: **AZD983480351**

SITE ID#: **0904704**

NAME: **DESERT BUILDING MATERIALS**

ADDRESS: **2310 W. GARDNER LN.**

**TUCSON, AZ 85705**

COUNTY: **PIMA**

FEDERAL FACILITY: **NOT A FEDERAL FACILITY**

NPL: **NOT ON THE NPL**

NON NPL STATUS: **NFRAP-SITE DOES NOT QUALIFY FOR THE NPL BASED ON EXISTING INFORMATION**

Below information was gathered from the prior NFRAP update completed in 10/2013 update:

ACTION	START DATE	COMPLETION DATE	RESPONSIBILITY
DS - DISCOVERY	NOT REPORTED	12/7/1992	STATE (FUND)
PA - PRELIMINARY ASSESSMENT	NOT REPORTED	4/18/1995	STATE (FUND)
VS - ARCHIVE SITE	NOT REPORTED	1/23/1996	EPA IN-HOUSE

### ACTION DESCRIPTIONS

DS - (DISCOVERY) - THE PROCESS BY WHICH A POTENTIAL HAZARDOUS WASTE SITE IS BROUGHT TO THE ATTENTION OF THE EPA. THE PROCESS CAN OCCUR THROUGH THE USE OF SEVERAL MECHANISMS SUCH AS A PHONE CALL OR REFERRAL BY ANOTHER GOVERNMENT AGENCY.

PA - (PRELIMINARY ASSESSMENT) - COLLECTION OF DIVERSE EXISTING INFORMATION ABOUT THE SOURCE AND NATURE OF THE SITE HAZARD. IT IS EPA POLICY TO COMPLETE THE PRELIMINARY ASSESSMENT WITHIN ONE YEAR OF SITE DISCOVERY.

VS - (ARCHIVE SITE) - THE DECISION IS MADE THAT NO FURTHER ACTIVITY IS PLANNED AT THE SITE.

[Back to Report Summary](#)



www.geo-search.com 888-396-0042

## Underground Storage Tanks (UST)

[MAP ID#: 85](#)

Distance from Property: 0.09 mi. (475 ft.) NE

### FACILITY INFORMATION

GEOSEARCH ID: 0-002641

FACILITY ID: 0-002641

NAME: ARIZONA SASH & DOOR

ADDRESS: 657 W SAINT MARYS RD  
TUCSON, AZ 85701

OWNER NAME: FOXWORTH-GALBRAITH LUMBER CO

### FACILITY DETAILS

TANK ID:	DATE CLOSED:	DATE INSTALLED:	CLOSURE TYPE:
1	2/2/1995	6/28/1989	REMOVAL
2	11/1/1988	NOT REPORTED	REMOVAL
3	11/1/1988	NOT REPORTED	REMOVAL

[Back to Report Summary](#)



www.geo-search.com 888-396-0042

## Leaking Underground Storage Tanks (LUST)

[MAP ID#: 85](#)

Distance from Property: 0.09 mi. (475 ft.) NE

### FACILITY INFORMATION

GEOSEARCH ID: 0-002641

FAC ID: 0-002641

NAME: ARIZONA SASH & DOOR

ADDRESS: 657 W SAINT MARYS RD  
TUCSON, AZ 85701

### FACILITY DETAILS

LUST ID: 3945.01

DATE REPORTED: 02/17/1995

DATE CLOSED: 01/16/1996

PRIORITY:

5R1 - CLOSED SOIL LEVELS MEET RBCA TIER 1

[Back to Report Summary](#)



www.geo-search.com 888-396-0042

## State Hazardous Waste Sites (SHWS)

[MAP ID#: 86](#)

Distance from Property: 0.09 mi. (475 ft.) NE

### FACILITY INFORMATION

GEOSEARCH ID: 1165ACID

EPA ID: AZD983480336

ACIDS ID: 1165

NAME: D & D ENTERPRISES

ADDRESS: 5266 N. HIGHWAY DR.  
TUCSON, AZ 85705

WATER QUALITY ASSURANCE REVOLVONG FUND: NOT REPORTED

FILE LOCATION:

THE PA/SI FOR THESE SITES HAVE BEEN COMPLETED AND ARE AVAILABLE FOR REVIEW. APPOINTMENTS TO REVIEW FILES LOCATED WITHIN THIS PROGRAM MAY BE MADE THROUGH THE PREREMEDIAL UNIT SECRETARY. TELEPHONE: (602) 2074227.

[Back to Report Summary](#)



www.geo-search.com 888-396-0042



## Superfund Enterprise Management System Archived Site Inventory (SEMSARCH)

[MAP ID#: 86](#)

Distance from Property: 0.09 mi. (475 ft.) NE

### **FACILITY INFORMATION**

EPA ID#: **AZD983480336**

SITE ID#: **0904702**

NAME: **D & D ENTERPRISES**

ADDRESS: **5266 N. HWY DR.  
TUCSON, AZ 85705**

COUNTY: **PIMA**

FEDERAL FACILITY: **NOT A FEDERAL FACILITY**

NPL: **NOT ON THE NPL**

NON NPL STATUS: **NFRAP-SITE DOES NOT QUALIFY FOR THE NPL BASED ON EXISTING INFORMATION**

Below information was gathered from the prior NFRAP update completed in 10/2013 update:

ACTION	START DATE	COMPLETION DATE	RESPONSIBILITY
SI - SITE INSPECTION	2/1/1995	9/28/1995	STATE (FUND)
DS - DISCOVERY	NOT REPORTED	12/7/1992	STATE (FUND)
PA - PRELIMINARY ASSESSMENT	NOT REPORTED	9/28/1995	STATE (FUND)

### **ACTION DESCRIPTIONS**

SI - (SITE INSPECTION) - THE PROCESS OF COLLECTING SITE DATA AND SAMPLES TO CHARACTERIZE THE SEVERITY OF THE HAZARD FOR THE HAZARD RANKING SCORE AND/OR ENFORCEMENT SUPPORT.

DS - (DISCOVERY) - THE PROCESS BY WHICH A POTENTIAL HAZARDOUS WASTE SITE IS BROUGHT TO THE ATTENTION OF THE EPA. THE PROCESS CAN OCCUR THROUGH THE USE OF SEVERAL MECHANISMS SUCH AS A PHONE CALL OR REFERRAL BY ANOTHER GOVERNMENT AGENCY.

PA - (PRELIMINARY ASSESSMENT) - COLLECTION OF DIVERSE EXISTING INFORMATION ABOUT THE SOURCE AND NATURE OF THE SITE HAZARD. IT IS EPA POLICY TO COMPLETE THE PRELIMINARY ASSESSMENT WITHIN ONE YEAR OF SITE DISCOVERY.

VS - (ARCHIVE SITE) - THE DECISION IS MADE THAT NO FURTHER ACTIVITY IS PLANNED AT THE SITE.

[Back to Report Summary](#)



www.geo-search.com 888-396-0042

## Resource Conservation & Recovery Act - Generator (RCRAGR09)

**MAP ID#: 87**

Distance from Property: 0.09 mi. (475 ft.) NE

### FACILITY INFORMATION

EPA ID#: **AZD980358121**

NAME: **TUCSON ELECTRIC POWER DEMOSS PETRIE STA**

ADDRESS: **2501 N FLOWING WELLS RD  
TUCSON, AZ 85702**

CONTACT NAME: **CHARLES MCCAULEY**

CONTACT ADDRESS: **2501 N FLOWING WELLS RD  
TUCSON AZ 85702**

CONTACT PHONE: **6027457128**

NON-NOTIFIER: **NOT A NON-NOTIFIER**

DATE RECEIVED BY AGENCY: **09/17/1997**

CERTIFICATION **- NO CERTIFICATION REPORTED -**

INDUSTRY CLASSIFICATION (NAICS) **- NO NAICS INFORMATION REPORTED -**

SITE HISTORY (INCLUDES GENERATORS AND NON-GENERATORS)

DATE RECEIVED BY AGENCY: **09/17/1997**

NAME: **TUCSON ELECTRIC POWER DEMOSS PETRIE STA**

GENERATOR CLASSIFICATION: **LARGE QUANTITY GENERATOR**

DESCRIPTION: **LARGE QUANTITY GENERATORS (LQGS) GENERATE 1,000 KILOGRAMS PER  
MONTH OR MORE OF HAZARDOUS WASTE OR MORE THAN ONE KILOGRAM PER MONTH OF ACUTELY  
HAZARDOUS WASTE**

OWNER TYPE: **PRIVATE**

OWNER NAME: **TUCSON ELECTRIC POWER COMPANY**

OPERATOR TYPE: **NOT REPORTED**

OPERATOR NAME: **NOT REPORTED**

### CURRENT ACTIVITY INFORMATION

GENERATOR STATUS: **CONDITIONALLY EXEMPT SMALL QUANTITY GENERATOR**

LAST UPDATED DATE: **07/29/2002**

SUBJECT TO CORRECTIVE ACTION UNIVERSE: **NO**

TDSFs POTENTIALLY SUBJECT TO CORRECTIVE ACTION UNDER 3004 (u)/(v) UNIVERSE: **NO**

TDSFs ONLY SUBJECT TO CORRECTIVE ACTION UNDER DISCRETIONARY AUTHORITIES UNIVERSE: **NO**

NON TDSFs WHERE RCRA CORRECTIVE ACTION HAS BEEN IMPOSED UNIVERSE: **NO**

CORRECTIVE ACTION WORKLOAD UNIVERSE: **NO**

IMPORTER: **NO**

UNDERGROUND INJECTION: **NO**

MIXED WASTE GENERATOR: **NO**

UNIVERSAL WASTE DESTINATION FACILITY: **NO**

RECYCLER: **NO**

TRANSFER FACILITY: **NO**

TRANSPORTER: **NO**

USED OIL FUEL BURNER: **NO**

ONSITE BURNER EXEMPTION: **NO**

USED OIL PROCESSOR: **NO**

FURNACE EXEMPTION: **NO**

USED OIL FUEL MARKETER TO BURNER: **NO**

USED OIL REFINER: **NO**

SPECIFICATION USED OIL MARKETER: **NO**

USED OIL TRANSFER FACILITY: **NO**

USED OIL TRANSPORTER: **NO**



www.geo-search.com 888-396-0042

COMPLIANCE, MONITORING AND ENFORCEMENT INFORMATION

EVALUATIONS - NO EVALUATIONS REPORTED -

VIOLATIONS - NO VIOLATIONS REPORTED -

ENFORCEMENTS - NO ENFORCEMENTS REPORTED -

HAZARDOUS WASTE

- NO HAZARDOUS WASTE INFORMATION REPORTED -

UNIVERSAL WASTE

- NO UNIVERSAL WASTE REPORTED -

CORRECTIVE ACTION AREA

- NO CORRECTIVE ACTION AREA INFORMATION REPORTED -

CORRECTIVE ACTION EVENT

- NO CORRECTIVE ACTION EVENT REPORTED -

[Back to Report Summary](#)



www.geo-search.com 888-396-0042

## State Hazardous Waste Sites (SHWS)

[MAP ID#: 87](#)

Distance from Property: 0.09 mi. (475 ft.) NE

### **FACILITY INFORMATION**

GEOSEARCH ID: **610ACID**

EPA ID: **NOT REPORTED**

ACIDS ID: **610**

NAME: **TUCSON ELECTRIC POWER CO.**

ADDRESS: **2501 N. FLOWING WELLS  
TUCSON, AZ 85705**

WATER QUALITY ASSURANCE REVOLVONG FUND: **MM**

FILE LOCATION:

**THESE SITES ARE WATER QUALITY ASSURANCE REVOLVING FUND (WQARF) SITES, 0. ARE LOCATED WITHIN WQARF SITES. THE WQARF AREA FIELD INDICATES WHICH AREA THE SITE IS ASSOCIATED WITH. THE ABBREVIATION IN THIS FIELD CORRESPONDS TO THE INFORMATION FOUND IN THE SUPERFUND INFORMATION POCKET.**

[Back to Report Summary](#)



www.geo-search.com 888-396-0042

## Resource Conservation & Recovery Act – Non-Generator (RCRANGR09)

**MAP ID#: 88**

Distance from Property: 0.09 mi. (475 ft.) NE

### FACILITY INFORMATION

EPA ID#: AZR000048256

NAME: HD SUPPLY BUILDER SOULTIONS GROUP -FL0016

ADDRESS: 4061 W COSTCO DR STE 185

MARANA, AZ 85741

CONTACT NAME: MARK A LAUBACH

CONTACT ADDRESS: 3100 CUMBERLAND BLVD SE STE 1700

ATLANTA GA 30339-5939

CONTACT PHONE: 4078222822

NON-NOTIFIER: NOT A NON-NOTIFIER

DATE RECEIVED BY AGENCY: 01/26/2010

### CERTIFICATION

CERTIFICATION NAME:	CERTIFICATION TITLE:	CERTIFICATION SIGNED
MARK A LAUBACH	SR EHS MGR	01/19/2010
MARK LAUBACH	SR EHS MGR	01/15/2009
MARK LAUBACH	SR EHS MGR	01/15/2009
MARTIN LASKEY	CONTACT	05/19/2008
MARTY LASKEY	EHS MANAGER	07/18/2007
MARTY J LASKEY	CONTACT	02/19/2007
MELANIE KOSKE	SIGNATURE	07/06/2006
ROBERT PERKINS	TECH PROJECT SPECIALIST	05/27/2005
DONNA SOUTHARD	COORDINATOR	10/05/2004
DONNA SOUTHARD	COORDINATOR	10/05/2004
DONNA SOUTHARD	COORDINATOR	10/05/2004

### INDUSTRY CLASSIFICATION (NAICS)

23833 - FLOORING CONTRACTORS

44221 - FLOOR COVERING STORES

44411 - HOME CENTERS

### SITE HISTORY (INCLUDES GENERATORS AND NON-GENERATORS)

DATE RECEIVED BY AGENCY: 01/26/2010

NAME: HD SUPPLY BUILDER SOULTIONS GROUP -FL0016

GENERATOR CLASSIFICATION: NON-GENERATOR

DESCRIPTION: NON-GENERATORS DO NOT PRESENTLY GENERATE HAZARDOUS WASTE

DATE RECEIVED BY AGENCY: 07/07/2009

NAME: HD SUPPLY BUILDER SOULTIONS GROUP -FL0016

GENERATOR CLASSIFICATION: LARGE QUANTITY GENERATOR

DESCRIPTION: LARGE QUANTITY GENERATORS (LQGS) GENERATE 1,000 KILOGRAMS PER



www.geo-search.com 888-396-0042

**MONTH OR MORE OF HAZARDOUS WASTE OR MORE THAN ONE KILOGRAM PER MONTH OF ACUTELY  
HAZARDOUS WASTE**

DATE RECEIVED BY AGENCY: 01/28/2009  
NAME: HD SUPPLY BUILDER SOULTIONS GROUP -FL0016  
GENERATOR CLASSIFICATION: LARGE QUANTITY GENERATOR  
DESCRIPTION: LARGE QUANTITY GENERATORS (LQGS) GENERATE 1,000 KILOGRAMS PER  
MONTH OR MORE OF HAZARDOUS WASTE OR MORE THAN ONE KILOGRAM PER MONTH OF ACUTELY  
HAZARDOUS WASTE

DATE RECEIVED BY AGENCY: 06/02/2008  
NAME: HOME DEPOT #0016  
GENERATOR CLASSIFICATION: LARGE QUANTITY GENERATOR  
DESCRIPTION: LARGE QUANTITY GENERATORS (LQGS) GENERATE 1,000 KILOGRAMS PER  
MONTH OR MORE OF HAZARDOUS WASTE OR MORE THAN ONE KILOGRAM PER MONTH OF ACUTELY  
HAZARDOUS WASTE

DATE RECEIVED BY AGENCY: 08/31/2007  
NAME: HD BUILDER SOLUTIONS GROUP INC -FL0016  
GENERATOR CLASSIFICATION: LARGE QUANTITY GENERATOR  
DESCRIPTION: LARGE QUANTITY GENERATORS (LQGS) GENERATE 1,000 KILOGRAMS PER  
MONTH OR MORE OF HAZARDOUS WASTE OR MORE THAN ONE KILOGRAM PER MONTH OF ACUTELY  
HAZARDOUS WASTE

DATE RECEIVED BY AGENCY: 04/04/2007  
NAME: HOME DEPOT #0016  
GENERATOR CLASSIFICATION: LARGE QUANTITY GENERATOR  
DESCRIPTION: LARGE QUANTITY GENERATORS (LQGS) GENERATE 1,000 KILOGRAMS PER  
MONTH OR MORE OF HAZARDOUS WASTE OR MORE THAN ONE KILOGRAM PER MONTH OF ACUTELY  
HAZARDOUS WASTE

DATE RECEIVED BY AGENCY: 07/31/2006  
NAME: HOME DEPOT USA INC HD FL0016  
GENERATOR CLASSIFICATION: NON-GENERATOR  
DESCRIPTION: NON-GENERATORS DO NOT PRESENTLY GENERATE HAZARDOUS WASTE

DATE RECEIVED BY AGENCY: 06/27/2005  
NAME: HOME DEPOT USA INC HD FL0016  
GENERATOR CLASSIFICATION: LARGE QUANTITY GENERATOR  
DESCRIPTION: LARGE QUANTITY GENERATORS (LQGS) GENERATE 1,000 KILOGRAMS PER  
MONTH OR MORE OF HAZARDOUS WASTE OR MORE THAN ONE KILOGRAM PER MONTH OF ACUTELY  
HAZARDOUS WASTE

DATE RECEIVED BY AGENCY: 02/14/2005  
NAME: HOME DEPOT FLOORS INC 16  
GENERATOR CLASSIFICATION: LARGE QUANTITY GENERATOR  
DESCRIPTION: LARGE QUANTITY GENERATORS (LQGS) GENERATE 1,000 KILOGRAMS PER



www.geo-search.com 888-396-0042

**MONTH OR MORE OF HAZARDOUS WASTE OR MORE THAN ONE KILOGRAM PER MONTH OF ACUTELY  
HAZARDOUS WASTE**

DATE RECEIVED BY AGENCY: 10/18/2004  
NAME: HOME DEPOT FLOORS INC 16  
GENERATOR CLASSIFICATION: SMALL QUANTITY GENERATOR  
DESCRIPTION: SMALL QUANTITY GENERATORS (SQGS) GENERATE MORE THAN 100 KILOGRAMS, BUT  
LESS THAN 1,000 KILOGRAMS, OF HAZARDOUS WASTE PER MONTH

CURRENT ACTIVITY INFORMATION

GENERATOR STATUS: **NON-GENERATOR** LAST UPDATED DATE: 01/27/2010  
SUBJECT TO CORRECTIVE ACTION UNIVERSE: **NO**  
TDSFs POTENTIALLY SUBJECT TO CORRECTIVE ACTION UNDER 3004 (u)/(v) UNIVERSE: **NO**  
TDSFs ONLY SUBJECT TO CORRECTIVE ACTION UNDER DISCRETIONARY AUTHORITIES UNIVERSE: **NO**  
NON TDSFs WHERE RCRA CORRECTIVE ACTION HAS BEEN IMPOSED UNIVERSE: **NO**  
CORRECTIVE ACTION WORKLOAD UNIVERSE: **NO**  
IMPORTER: **NO** UNDERGROUND INJECTION: **NO**  
MIXED WASTE GENERATOR: **NO** UNIVERSAL WASTE DESTINATION FACILITY: **NO**  
RECYCLER: **NO** TRANSFER FACILITY: **NO**  
TRANSPORTER: **NO** USED OIL FUEL BURNER: **NO**  
ONSITE BURNER EXEMPTION: **NO** USED OIL PROCESSOR: **NO**  
FURNACE EXEMPTION: **NO** USED OIL FUEL MARKETER TO BURNER: **NO**  
USED OIL REFINER: **NO** SPECIFICATION USED OIL MARKETER: **NO**  
USED OIL TRANSFER FACILITY: **NO** USED OIL TRANSPORTER: **NO**

COMPLIANCE, MONITORING AND ENFORCEMENT INFORMATION

EVALUATIONS - **NO EVALUATIONS REPORTED -**  
VIOLATIONS - **NO VIOLATIONS REPORTED -**  
ENFORCEMENTS - **NO ENFORCEMENTS REPORTED -**

HAZARDOUS WASTE

D001 IGNITABLE WASTE  
D002 CORROSIVE WASTE  
D009 MERCURY  
D016 2,4-D (2,4-  
DICHLOROPHENOXYACETIC ACID) D018  
BENZENE  
D035 METHYL ETHYL KETONE  
F003 THE FOLLOWING SPENT NON-HALOGENATED SOLVENTS: XYLENE, ACETONE, ETHYL ACETATE, ETHYL  
BENZENE, ETHYL ETHER, METHYL ISOBUTYL KETONE, N-BUTYL ALCOHOL, CYCLOHEXANONE, AND  
METHANOL; ALL SPENT SOLVENT MIXTURES/BLENDS CONTAINING, BEFORE USE, ONLY THE ABOVE SPENT  
NONHALOGENATED SOLVENTS; AND ALL SPENT SOLVENT MIXTURES/BLENDS CONTAINING, BEFORE USE,  
ONE OR MORE OF THE ABOVE NONHALOGENATED SOLVENTS, AND A TOTAL OF TEN PERCENT OR MORE  
(BY VOLUME) OF ONE OR MORE OF THOSE SOLVENTS LISTED IN F001, F002, F004, AND F005; AND STILL  
BOTTOMS FROM THE RECOVERY OF THESE SPENT SOLVENTS AND SPENT SOLVENT MIXTURES.  
F005 THE FOLLOWING SPENT NONHALOGENATED SOLVENTS: TOLUENE, METHYL ETHYL KETONE, CARBON  
DISULFIDE, ISOBUTANOL, PYRIDINE, BENZENE, 2-ETHOXYETHANOL, AND 2-NITROPROPANE; ALL SPENT  
SOLVENT MIXTURES/BLENDS CONTAINING, BEFORE USE, A TOTAL OF TEN PERCENT OR MORE (BY VOLUME)  
OF ONE OR MORE OF THE ABOVE NONHALOGENATED SOLVENTS OR THOSE SOLVENTS LISTED IN F001, F002,  
OR F004; AND STILL BOTTOMS FROM THE RECOVERY OF THESE SPENT SOLVENTS AND SPENT SOLVENT  
MIXTURES.



www.geo-search.com 888-396-0042

UNIVERSAL WASTE

CORRECTIVE ACTION AREA

CORRECTIVE ACTION EVENT

- NO UNIVERSAL WASTE REPORTED -

- NO CORRECTIVE ACTION AREA INFORMATION REPORTED -

- NO CORRECTIVE ACTION EVENT REPORTED -

[Back to Report Summary](#)



www.geo-search.com 888-396-0042



## Resource Conservation & Recovery Act – Non-Generator (RCRANGR09)

**MAP ID#: 89**

Distance from Property: 0.09 mi. (475 ft.) SW

### FACILITY INFORMATION

EPA ID#: **AZR000033456**

NAME: **PIMA COUNTY WWM OUTLYING FAC**

ADDRESS: **6701 N CASA GRANDE HWY  
TUCSON, AZ 85743**

CONTACT NAME: **FRANK A GALL**

CONTACT ADDRESS: **6701 N CASA GRANDE HWY  
TUCSON AZ 85743**

CONTACT PHONE: **5205796171**

NON-NOTIFIER: **NOT A NON-NOTIFIER**

DATE RECEIVED BY AGENCY: **01/25/2006**

CERTIFICATION **- NO CERTIFICATION REPORTED**

INDUSTRY CLASSIFICATION (NAICS)

**22132 - SEWAGE TREATMENT FACILITIES**

SITE HISTORY (INCLUDES GENERATORS AND NON-GENERATORS)

DATE RECEIVED BY AGENCY: **01/25/2006**

NAME: **PIMA COUNTY WWM OUTLYING FAC**

GENERATOR CLASSIFICATION: **NON-GENERATOR**

DESCRIPTION: **NON-GENERATORS DO NOT PRESENTLY GENERATE HAZARDOUS WASTE**

DATE RECEIVED BY AGENCY: **02/07/2005**

NAME: **PIMA COUNTY WWM OUTLYING FAC**

GENERATOR CLASSIFICATION: **LARGE QUANTITY GENERATOR**

DESCRIPTION: **LARGE QUANTITY GENERATORS (LQGS) GENERATE 1,000 KILOGRAMS PER  
MONTH OR MORE OF HAZARDOUS WASTE OR MORE THAN ONE KILOGRAM PER MONTH OF ACUTELY  
HAZARDOUS WASTE**

DATE RECEIVED BY AGENCY: **10/26/1998**

NAME: **PIMA COUNTY WWM OUTLYING FAC**

GENERATOR CLASSIFICATION: **LARGE QUANTITY GENERATOR**

DESCRIPTION: **LARGE QUANTITY GENERATORS (LQGS) GENERATE 1,000 KILOGRAMS PER  
MONTH OR MORE OF HAZARDOUS WASTE OR MORE THAN ONE KILOGRAM PER MONTH OF ACUTELY  
HAZARDOUS WASTE**

### CURRENT ACTIVITY INFORMATION

GENERATOR STATUS: **NON-GENERATOR**

LAST UPDATED DATE: **02/15/2006**

SUBJECT TO CORRECTIVE ACTION UNIVERSE: **NO**



www.geo-search.com 888-396-0042

TDSFs POTENTIALLY SUBJECT TO CORRECTIVE ACTION UNDER 3004 (u)/(v) UNIVERSE: **NO**

TDSFs ONLY SUBJECT TO CORRECTIVE ACTION UNDER DISCRETIONARY AUTHORITIES UNIVERSE: **NO**

NON TDSFs WHERE RCRA CORRECTIVE ACTION HAS BEEN IMPOSED UNIVERSE: **NO**

CORRECTIVE ACTION WORKLOAD UNIVERSE: **NO**

IMPORTER: **NO**

MIXED WASTE GENERATOR: **NO**

RECYCLER: **NO**

TRANSPORTER: **NO**

UNDERGROUND INJECTION: **NO**

UNIVERSAL WASTE DESTINATION FACILITY: **NO**

TRANSFER FACILITY: **NO**

USED OIL FUEL BURNER: **NO**



[www.geo-search.com](http://www.geo-search.com) 888-396-0042

ONSITE BURNER EXEMPTION: **NO**  
FURNACE EXEMPTION: **NO**  
USED OIL REFINER: **NO**  
USED OIL TRANSFER FACILITY: **NO**

USED OIL PROCESSOR: **NO**  
USED OIL FUEL MARKETER TO BURNER: **NO**  
SPECIFICATION USED OIL MARKETER: **NO**  
USED OIL TRANSPORTER: **NO**

COMPLIANCE, MONITORING AND ENFORCEMENT INFORMATION

EVALUATIONS - **NO EVALUATIONS REPORTED -**  
VIOLATIONS - **NO VIOLATIONS REPORTED -**  
ENFORCEMENTS - **NO ENFORCEMENTS REPORTED -**

HAZARDOUS WASTE

- **NO HAZARDOUS WASTE INFORMATION REPORTED -**

UNIVERSAL WASTE

- **NO UNIVERSAL WASTE REPORTED -**

CORRECTIVE ACTION AREA

- **NO CORRECTIVE ACTION AREA INFORMATION REPORTED -**

CORRECTIVE ACTION EVENT

- **NO CORRECTIVE ACTION EVENT REPORTED -**

[Back to Report Summary](#)



www.geo-search.com 888-396-0042

**MAP ID#: 90**

**Distance from Property: 0.09 mi. (475 ft.) NE**

**FACILITY INFORMATION**

EPA ID#: **AZS000048017**

NAME: **BORDER PRODUCTS**

ADDRESS: **3143 N FREEWAY INDUSTRIAL LOOP  
TUCSON, AZ 85705**

CONTACT NAME: **NOT REPORTED**

CONTACT ADDRESS: **3143 N FREEWAY INDUSTRIAL LOOP  
TUCSON AZ 85705**

CONTACT PHONE: **NOT REPORTED**

NON-NOTIFIER: **NOT A NON-NOTIFIER**

DATE RECEIVED BY AGENCY:

CERTIFICATION **- NO CERTIFICATION REPORTED -**

INDUSTRY CLASSIFICATION (NAICS) **- NO NAICS INFORMATION REPORTED -**

**CURRENT ACTIVITY INFORMATION**

GENERATOR STATUS: **NON-GENERATOR**

LAST UPDATED DATE: **NOT REPORTED**

SUBJECT TO CORRECTIVE ACTION UNIVERSE: **NO**

TDSFs POTENTIALLY SUBJECT TO CORRECTIVE ACTION UNDER 3004 (u)/(v) UNIVERSE: **NO**

TDSFs ONLY SUBJECT TO CORRECTIVE ACTION UNDER DISCRETIONARY AUTHORITIES UNIVERSE: **NO**

NON TDSFs WHERE RCRA CORRECTIVE ACTION HAS BEEN IMPOSED UNIVERSE: **NO**

CORRECTIVE ACTION WORKLOAD UNIVERSE: **NO**

IMPORTER: **NOT REPORTED**

UNDERGROUND INJECTION: **NOT REPORTED**

MIXED WASTE GENERATOR: **NOT REPORTED**

UNIVERSAL WASTE DESTINATION FACILITY: **NOT REPORTED**

RECYCLER: **NOT REPORTED**

TRANSFER FACILITY: **NOT REPORTED**

TRANSPORTER: **NOT REPORTED**

USED OIL FUEL BURNER: **NOT REPORTED**

ONSITE BURNER EXEMPTION: **NOT REPORTED**

USED OIL PROCESSOR: **NOT REPORTED**

FURNACE EXEMPTION: **NOT REPORTED**

USED OIL FUEL MARKETER TO BURNER: **NOT REPORTED**

USED OIL REFINER: **NOT REPORTED**

SPECIFICATION USED OIL MARKETER: **NOT REPORTED**

USED OIL TRANSFER FACILITY: **NOT REPORTED**

USED OIL TRANSPORTER: **NOT REPORTED**

**COMPLIANCE, MONITORING AND ENFORCEMENT INFORMATION**

EVALUATIONS **- NO EVALUATIONS REPORTED -**

VIOLATIONS **- NO VIOLATIONS REPORTED -**

ENFORCEMENTS **- NO ENFORCEMENTS REPORTED -**

**HAZARDOUS WASTE**

**- NO HAZARDOUS WASTE INFORMATION REPORTED -**

UNIVERSAL WASTE

**- NO UNIVERSAL WASTE REPORTED -**

CORRECTIVE ACTION AREA

**- NO CORRECTIVE ACTION AREA INFORMATION REPORTED -**

CORRECTIVE ACTION EVENT

**- NO CORRECTIVE ACTION EVENT REPORTED -**

[Back to Report Summary](#)



www.geo-search.com 888-396-0042

## Underground Storage Tanks (UST)

[MAP ID#: 91](#)

Distance from Property: 0.09 mi. (475 ft.) W

### **FACILITY INFORMATION**

GEOSEARCH ID: 0-000639

FACILITY ID: 0-000639

NAME: BARNETT & DEZOL CONT INC

ADDRESS: 701 W SILVERLAKE RD

TUCSON, AZ 85713

OWNER NAME: BARNETT & DEYOE

### **FACILITY DETAILS**

TANK ID:	DATE CLOSED:	DATE INSTALLED:	CLOSURE TYPE:
1	12/14/1989	1/1/1973	REMOVAL
2	12/14/1989	1/1/1973	REMOVAL

[Back to Report Summary](#)



www.geo-search.com 888-396-0042

## Resource Conservation & Recovery Act – Non-Generator (RCRANGR09)

MAP ID#: 91

Distance from Property: 0.09 mi. (475 ft.) W

### FACILITY INFORMATION

EPA ID#: AZD982428542

NAME: BARNETT ABD DEYOE CONTRACTORS

ADDRESS: 701 W SILVERLAKE RD  
TUCSON, AZ 85713

CONTACT NAME: MAX E BARNETT II

CONTACT ADDRESS: 701 W SILVERLAKE RD  
TUCSON AZ 85713

CONTACT PHONE: 5207331740

NON-NOTIFIER: NOT A NON-NOTIFIER

DATE RECEIVED BY AGENCY: 08/01/1990

CERTIFICATION - NO CERTIFICATION REPORTED -

INDUSTRY CLASSIFICATION (NAICS) - NO NAICS INFORMATION REPORTED -

SITE HISTORY (INCLUDES GENERATORS AND NON-GENERATORS)

DATE RECEIVED BY AGENCY: 08/01/1990

NAME: BARNETT ABD DEYOE CONTRACTORS

GENERATOR CLASSIFICATION: NON-GENERATOR

DESCRIPTION: NON-GENERATORS DO NOT PRESENTLY GENERATE HAZARDOUS WASTE

CURRENT ACTIVITY INFORMATION

GENERATOR STATUS: NON-GENERATOR

LAST UPDATED DATE: 09/15/2000

SUBJECT TO CORRECTIVE ACTION UNIVERSE: NO

TDSFs POTENTIALLY SUBJECT TO CORRECTIVE ACTION UNDER 3004 (u)/(v) UNIVERSE: NO

TDSFs ONLY SUBJECT TO CORRECTIVE ACTION UNDER DISCRETIONARY AUTHORITIES UNIVERSE: NO

NON TDSFs WHERE RCRA CORRECTIVE ACTION HAS BEEN IMPOSED UNIVERSE: NO

CORRECTIVE ACTION WORKLOAD UNIVERSE: NO

IMPORTER: NO

UNDERGROUND INJECTION: NO

MIXED WASTE GENERATOR: NO

UNIVERSAL WASTE DESTINATION FACILITY: NO

RECYCLER: NO

TRANSFER FACILITY: NO

TRANSPORTER: NO

USED OIL FUEL BURNER: NO

ONSITE BURNER EXEMPTION: NO

USED OIL PROCESSOR: NO

FURNACE EXEMPTION: NO

USED OIL FUEL MARKETER TO BURNER: NO

USED OIL REFINER: NO

SPECIFICATION USED OIL MARKETER: NO

USED OIL TRANSFER FACILITY: NO

USED OIL TRANSPORTER: NO

COMPLIANCE, MONITORING AND ENFORCEMENT INFORMATION

EVALUATIONS - NO EVALUATIONS REPORTED -

VIOLATIONS - NO VIOLATIONS REPORTED -

ENFORCEMENTS - NO ENFORCEMENTS REPORTED -



www.geo-search.com 888-396-0042

HAZARDOUS WASTE

- NO HAZARDOUS WASTE INFORMATION REPORTED -

UNIVERSAL WASTE

- NO UNIVERSAL WASTE REPORTED -

CORRECTIVE ACTION AREA

- NO CORRECTIVE ACTION AREA INFORMATION REPORTED -

CORRECTIVE ACTION EVENT

- NO CORRECTIVE ACTION EVENT REPORTED -

[Back to Report Summary](#)



www.geo-search.com 888-396-0042

**MAP ID#: 92**

**Distance from Property: 0.09 mi. (475 ft.) W**

**FACILITY INFORMATION**

EPA ID#: **AZD982503856**

NAME: **JIM CLICK FORD, LINCOLN, MERCURY**

ADDRESS: **1030 W DUVAL RD**

**GREEN VALLEY, AZ 85614-4900**

CONTACT NAME: **RON OLSON**

CONTACT ADDRESS: **1030 W DUVAL RD**

**GREEN VALLEY AZ 85614-4900**

CONTACT PHONE: **5206258262**

NON-NOTIFIER: **NOT A NON-NOTIFIER**

DATE RECEIVED BY AGENCY: **04/22/2009**

OWNER TYPE: **NOT REPORTED**

OWNER NAME: **NOT REPORTED**

OPERATOR TYPE: **NOT REPORTED**

OPERATOR NAME: **NOT REPORTED**

**CERTIFICATION**

CERTIFICATION NAME:	CERTIFICATION TITLE:	CERTIFICATION SIGNED
<b>RON OLSON</b>	<b>CONTACT</b>	<b>04/20/2009</b>
<b>RON OLSON</b>	<b>SERVICE MANAGER</b>	<b>01/05/2008</b>

**INDUSTRY CLASSIFICATION (NAICS)**

**44111 - NEW CAR DEALERS**

**SITE HISTORY (INCLUDES GENERATORS AND NON-GENERATORS)**

DATE RECEIVED BY AGENCY: **04/22/2009**

NAME: **JIM CLICK FORD, LINCOLN, MERCURY**

GENERATOR CLASSIFICATION: **NON-GENERATOR**

DESCRIPTION: **NON-GENERATORS DO NOT PRESENTLY GENERATE HAZARDOUS WASTE**

DATE RECEIVED BY AGENCY: **02/07/2008**

NAME: **JIM CLICK FORD, LINCOLN, MERCURY**

GENERATOR CLASSIFICATION: **SMALL QUANTITY GENERATOR**

DESCRIPTION: **SMALL QUANTITY GENERATORS (SQGS) GENERATE MORE THAN 100 KILOGRAMS, BUT LESS THAN 1,000 KILOGRAMS, OF HAZARDOUS WASTE PER MONTH**

DATE RECEIVED BY AGENCY: **01/03/1990**

NAME: **JIM CLICK FORD**

GENERATOR CLASSIFICATION: **SMALL QUANTITY GENERATOR**

DESCRIPTION: **SMALL QUANTITY GENERATORS (SQGS) GENERATE MORE THAN 100 KILOGRAMS, BUT LESS THAN 1,000 KILOGRAMS, OF HAZARDOUS WASTE PER MONTH**

**CURRENT ACTIVITY INFORMATION**

GENERATOR STATUS: **NON-GENERATOR**

LAST UPDATED DATE: **08/13/2009**

SUBJECT TO CORRECTIVE ACTION UNIVERSE: **NO**

TDSFs POTENTIALLY SUBJECT TO CORRECTIVE ACTION UNDER 3004 (u)/(v) UNIVERSE: **NO**

TDSFs ONLY SUBJECT TO CORRECTIVE ACTION UNDER DISCRETIONARY AUTHORITIES UNIVERSE: **NO**

NON TDSFs WHERE RCRA CORRECTIVE ACTION HAS BEEN IMPOSED UNIVERSE: **NO**



www.geo-search.com 888-396-0042



CORRECTIVE ACTION WORKLOAD UNIVERSE: **NO**

IMPORTER: **NO**

UNDERGROUND INJECTION: **NO**

MIXED WASTE GENERATOR: **NO**

RECYCLER: **NO**

TRANSPORTER: **NO**

ONSITE BURNER EXEMPTION: **NO**

FURNACE EXEMPTION: **NO**

USED OIL REFINER: **NO**

USED OIL TRANSFER FACILITY: **NO**

UNIVERSAL WASTE DESTINATION FACILITY: **NO**

TRANSFER FACILITY: **NO**

USED OIL FUEL BURNER: **NO**

USED OIL PROCESSOR: **NO**

USED OIL FUEL MARKETER TO BURNER: **NO**

SPECIFICATION USED OIL MARKETER: **NO**

USED OIL TRANSPORTER: **NO**

COMPLIANCE, MONITORING AND ENFORCEMENT INFORMATION

EVALUATIONS - **NO EVALUATIONS REPORTED -**

VIOLATIONS - **NO VIOLATIONS REPORTED -**

ENFORCEMENTS - **NO ENFORCEMENTS REPORTED -**

HAZARDOUS WASTE

- **NO HAZARDOUS WASTE INFORMATION REPORTED -**

UNIVERSAL WASTE

- **NO UNIVERSAL WASTE REPORTED -**

CORRECTIVE ACTION AREA

- **NO CORRECTIVE ACTION AREA INFORMATION REPORTED -**

CORRECTIVE ACTION EVENT

- **NO CORRECTIVE ACTION EVENT REPORTED -**

[Back to Report Summary](#)



www.geo-search.com 888-396-0042

## Mine Safety and Health Administration Master Index File (MSHA)

[MAP ID#: 93](#)

Distance from Property: 0.09 mi. (475 ft.) E

### FACILITY INFORMATION

GEOSEARCH ID: 0201628

MINE ID: 0201628

MINE NAME: CAVE MINE

BUSINESS NAME: GOLD CAVE MINING & DEVELOPMENT CO

ADDRESS: 918 W SANTA MARIA  
TUCSON, AZ 85706

COUNTY: NOT REPORTED

### MINE DETAILS

MINE TYPE: UNDERGROUND

MINE STATUS: ABANDONED

STATUS DATE: 09/13/1978

COAL OR METAL\NON-METAL MINE: METAL

CONTROLLER ID: M33676

CONTROLLER NAME: GOLD CAVE MINING & DEVELOPMENT CO

CONTROLLER BEGIN DATE: 01/01/1950

OPERATOR ID: L33676

OPERATOR NAME: GOLD CAVE MINING & DEVELOPMENT CO

COMPANY TYPE: OTHER

PRIMARY SIC CODE: 104100

PRIMARY SIC DESCRIPTION: GOLD ORE

SECONDARY SIC CODE: NOT REPORTED

SECONDARY SIC DESCRIPTION: NOT REPORTED

PRIMARY CANVASS: METAL

SECONDARY CANVASS: NOT REPORTED

AVERAGE MINE HEIGHT: NOT REPORTED

MINE GAS CATEGORY: NOT REPORTED

METHANE LIBERATION: NOT REPORTED

NUMBER OF PRODUCING PITS: NOT REPORTED

NUMBER OF NON-PRODUCING PITS: NOT REPORTED

NUMBER OF TAILING PONDS: NOT REPORTED

PILLAR RECOVERY USED: NO

HIGHWALL MINER USED: NO

MULTIPLE PITS: NO

### VIOLATION DETAILS

NO VIOLATION DETAILS REPORTED

[Back to Report Summary](#)



www.geo-search.com 888-396-0042

## Underground Storage Tanks (UST)

[MAP ID#: 94](#)

Distance from Property: 0.09 mi. (475 ft.) SW

### FACILITY INFORMATION

GEOSEARCH ID: 0-008203

FACILITY ID: 0-008203

NAME: FUNSPOT TED WALKER REGIONAL PARK

ADDRESS: 6901 N CASA GRANDE HWY

MARANA, AZ 85743

OWNER NAME: WALKER PARK DEVELOPEMENT CO

### FACILITY DETAILS

TANK ID:	DATE CLOSED:	DATE INSTALLED:	CLOSURE TYPE:
1	5/28/1993	NOT REPORTED	REMOVAL

[Back to Report Summary](#)



www.geo-search.com 888-396-0042

## Resource Conservation & Recovery Act - Generator (RCRAGR09)

**MAP ID#: 95**

Distance from Property: 0.09 mi. (475 ft.) W

### FACILITY INFORMATION

EPA ID#: **AZD982467839**

NAME: **EXCEL INDUSTRIES INC**

ADDRESS: **5675 W BURLINGAME RD**

**TUCSON, AZ 85743-9453**

CONTACT NAME: **JOHN PORTER**

CONTACT ADDRESS: **5675 W BURLINGAME RD**

**TUCSON AZ 85743-9453**

CONTACT PHONE: **5205724560**

NON-NOTIFIER: **NOT A NON-NOTIFIER**

DATE RECEIVED BY AGENCY: **02/20/2009**

### CERTIFICATION

CERTIFICATION NAME:	CERTIFICATION TITLE:	CERTIFICATION SIGNED
<b>JOHN PORTER</b>	<b>CONTACT</b>	<b>01/16/2009</b>
<b>JOHN PORTER</b>	<b>CONTACT</b>	<b>03/03/2008</b>
<b>SCOTT STILL</b>	<b>GENL MGR</b>	<b>01/14/2004</b>
<b>DONALD C TARQUIN</b>	<b>PRESIDENT</b>	<b>02/26/1996</b>
<b>KAREN SHERLOCK</b>	<b>SAFETY COORD</b>	<b>02/28/1992</b>

### INDUSTRY CLASSIFICATION (NAICS)

**332721 - PRECISION TURNED PRODUCT MANUFACTURING**

**332911 - INDUSTRIAL VALVE MANUFACTURING**

**332912 - FLUID POWER VALVE AND HOSE FITTING MANUFACTURING**

**336399 - ALL OTHER MOTOR VEHICLE PARTS MANUFACTURING**

### SITE HISTORY (INCLUDES GENERATORS AND NON-GENERATORS)

DATE RECEIVED BY AGENCY: **02/20/2009**

NAME: **EXCEL INDUSTRIES INC**

GENERATOR CLASSIFICATION: **SMALL QUANTITY GENERATOR**

DESCRIPTION: **SMALL QUANTITY GENERATORS (SQGS) GENERATE MORE THAN 100 KILOGRAMS, BUT LESS THAN 1,000 KILOGRAMS, OF HAZARDOUS WASTE PER MONTH**

DATE RECEIVED BY AGENCY: **03/03/2008**

NAME: **EXCEL INDUSTRIES INC**

GENERATOR CLASSIFICATION: **SMALL QUANTITY GENERATOR**

DESCRIPTION: **SMALL QUANTITY GENERATORS (SQGS) GENERATE MORE THAN 100 KILOGRAMS, BUT LESS THAN 1,000 KILOGRAMS, OF HAZARDOUS WASTE PER MONTH**

DATE RECEIVED BY AGENCY: **01/14/2004**

NAME: **SARGENT CONTROLS & AEROSPACE**



www.geo-search.com 888-396-0042

GENERATOR CLASSIFICATION: **CONDITIONALLY EXEMPT SMALL QUANTITY GENERATOR**  
DESCRIPTION: **CONDITIONALLY EXEMPT SMALL QUANTITY GENERATORS (CESQG) GENERATE 100 KILOGRAMS OR LESS PER MONTH OF HAZARDOUS WASTE OR ONE KILOGRAM OR LESS PER MONTH OF ACUTELY HAZARDOUS WASTE**

DATE RECEIVED BY AGENCY: **02/26/1996**  
NAME: **SARGENT CONTROLS**  
GENERATOR CLASSIFICATION: **CONDITIONALLY EXEMPT SMALL QUANTITY GENERATOR**  
DESCRIPTION: **CONDITIONALLY EXEMPT SMALL QUANTITY GENERATORS (CESQG) GENERATE 100 KILOGRAMS OR LESS PER MONTH OF HAZARDOUS WASTE OR ONE KILOGRAM OR LESS PER MONTH OF ACUTELY HAZARDOUS WASTE**

DATE RECEIVED BY AGENCY: **02/28/1992**  
NAME: **SARGENT CONTROLS**  
GENERATOR CLASSIFICATION: **CONDITIONALLY EXEMPT SMALL QUANTITY GENERATOR**  
DESCRIPTION: **CONDITIONALLY EXEMPT SMALL QUANTITY GENERATORS (CESQG) GENERATE 100 KILOGRAMS OR LESS PER MONTH OF HAZARDOUS WASTE OR ONE KILOGRAM OR LESS PER MONTH OF ACUTELY HAZARDOUS WASTE**

DATE RECEIVED BY AGENCY: **05/07/1991**  
NAME: **SARGENT CONTROLS AND AEROSPACE**  
GENERATOR CLASSIFICATION: **SMALL QUANTITY GENERATOR**  
DESCRIPTION: **SMALL QUANTITY GENERATORS (SQGS) GENERATE MORE THAN 100 KILOGRAMS, BUT LESS THAN 1,000 KILOGRAMS, OF HAZARDOUS WASTE PER MONTH**

CURRENT ACTIVITY INFORMATION

GENERATOR STATUS: **SMALL QUANTITY GENERATOR** LAST UPDATED DATE: **08/13/2009**

SUBJECT TO CORRECTIVE ACTION UNIVERSE: **NO**

TDSFs POTENTIALLY SUBJECT TO CORRECTIVE ACTION UNDER 3004 (u)/(v) UNIVERSE: **NO**

TDSFs ONLY SUBJECT TO CORRECTIVE ACTION UNDER DISCRETIONARY AUTHORITIES UNIVERSE: **NO**

NON TDSFs WHERE RCRA CORRECTIVE ACTION HAS BEEN IMPOSED UNIVERSE: **NO**

CORRECTIVE ACTION WORKLOAD UNIVERSE: **NO**

IMPORTER: **NO**

UNDERGROUND INJECTION: **NO**

MIXED WASTE GENERATOR: **NO**

UNIVERSAL WASTE DESTINATION FACILITY: **NO**

RECYCLER: **NO**

TRANSFER FACILITY: **NO**

TRANSPORTER: **NO**

USED OIL FUEL BURNER: **NO**

ONSITE BURNER EXEMPTION: **NO**

USED OIL PROCESSOR: **NO**

FURNACE EXEMPTION: **NO**

USED OIL FUEL MARKETER TO BURNER: **NO**

USED OIL REFINER: **NO**

SPECIFICATION USED OIL MARKETER: **NO**

USED OIL TRANSFER FACILITY: **NO**

USED OIL TRANSPORTER: **NO**

COMPLIANCE, MONITORING AND ENFORCEMENT INFORMATION

EVALUATIONS

**11/06/2014** CEI COMPLIANCE EVALUATION INSPECTION ON-SITE

**11/14/2011** CEI COMPLIANCE EVALUATION INSPECTION ON-SITE

**07/07/2004** CEI COMPLIANCE EVALUATION INSPECTION ON-SITE



www.geo-search.com 888-396-0042

04/18/2001	CEI COMPLIANCE EVALUATION INSPECTION ON-SITE
01/11/2000	CEI COMPLIANCE EVALUATION INSPECTION ON-SITE
06/08/1998	CEI COMPLIANCE EVALUATION INSPECTION ON-SITE
08/08/1990	CEI COMPLIANCE EVALUATION INSPECTION ON-SITE

#### VIOLATIONS

07/07/2004	262.C GENERATORS - PRE-TRANSPORT
11/06/2014	262.A GENERATORS - GENERAL
11/14/2011	262.A GENERATORS - GENERAL
11/14/2011	273.A UNIVERSAL WASTE - GENERAL

#### ENFORCEMENTS

11/24/2014	120 WRITTEN INFORMAL
01/30/2012	161 NOT REPORTED
01/17/2012	161 NOT REPORTED
01/05/2012	120 WRITTEN INFORMAL
07/30/2004	120 WRITTEN INFORMAL

#### HAZARDOUS WASTE

D001	IGNITABLE WASTE
D002	CORROSIVE WASTE
D006	CADMIUM
D007	CHROMIUM
D008	LEAD
D023	O-CRESOL
D028	1,2-DICHLOROETHANE
D035	METHYL ETHYL KETONE
F002	THE FOLLOWING SPENT HALOGENATED SOLVENTS: TETRACHLOROETHYLENE, METHYLENE CHLORIDE, TRICHLOROETHYLENE, 1,1,1-TRICHLOROETHANE, CHLOROBENZENE, 1,1,2-TRICHLORO-1,2,2-TRIFLUOROETHANE, ORTHO-DICHLOROBENZENE, TRICHLOROFLUOROMETHANE, AND 1,1,2, TRICHLOROETHANE; ALL SPENT SOLVENT MIXTURES/BLENDS CONTAINING, BEFORE USE, A TOTAL OF TEN PERCENT OR MORE (BY VOLUME) OF ONE OR MORE OF THE ABOVE HALOGENATED SOLVENTS OR THOSE SOLVENTS LISTED IN F001, F004, AND F005; AND STILL BOTTOMS FROM THE RECOVERY OF THESE SPENT SOLVENTS AND SPENT SOLVENT MIXTURES.
F003	THE FOLLOWING SPENT NON-HALOGENATED SOLVENTS: XYLENE, ACETONE, ETHYL ACETATE, ETHYL BENZENE, ETHYL ETHER, METHYL ISOBUTYL KETONE, N-BUTYL ALCOHOL, CYCLOHEXANONE, AND METHANOL; ALL SPENT SOLVENT MIXTURES/BLENDS CONTAINING, BEFORE USE, ONLY THE ABOVE SPENT NONHALOGENATED SOLVENTS; AND ALL SPENT SOLVENT MIXTURES/BLENDS CONTAINING, BEFORE USE, ONE OR MORE OF THE ABOVE NONHALOGENATED SOLVENTS, AND A TOTAL OF TEN PERCENT OR MORE (BY VOLUME) OF ONE OR MORE OF THOSE SOLVENTS LISTED IN F001, F002, F004, AND F005; AND STILL BOTTOMS FROM THE RECOVERY OF THESE SPENT SOLVENTS AND SPENT SOLVENT MIXTURES.
F005	THE FOLLOWING SPENT NONHALOGENATED SOLVENTS: TOLUENE, METHYL ETHYL KETONE, CARBON DISULFIDE, ISOBUTANOL, PYRIDINE, BENZENE, 2-ETHOXYETHANOL, AND 2-NITROPROPANE; ALL SPENT SOLVENT MIXTURES/BLENDS CONTAINING, BEFORE USE, A TOTAL OF TEN PERCENT OR MORE (BY VOLUME) OF ONE OR MORE OF THE ABOVE NONHALOGENATED SOLVENTS OR THOSE SOLVENTS LISTED IN F001, F002, OR F004; AND STILL BOTTOMS FROM THE RECOVERY OF THESE SPENT SOLVENTS AND SPENT SOLVENT MIXTURES.

#### UNIVERSAL WASTE

WASTE TYPE:	ACCUMULATED WASTE ON-SITE:	GENERATED WASTE ON-SITE:	SOURCE TYPE:			
BATTERIES	NO	NO	ANNUAL/BIENNIAL	REPORT	UPDATED	
WITH NOTIFICATION LAMPS	NO	NO	ANNUAL/BIENNIAL	REPORT	UPDATED	
WITH NOTIFICATION PESTICIDES	NO	NO	ANNUAL/BIENNIAL	REPORT	UPDATED	
WITH NOTIFICATION						



www.geo-search.com 888-396-0042

MERCURY CONTAINING NO  
EQUIPMENT

NO

ANNUAL/BIENNIAL REPORT UPDATED WITH NOTIFICATION

CORRECTIVE ACTION AREA

- NO CORRECTIVE ACTION AREA INFORMATION REPORTED -

CORRECTIVE ACTION EVENT

- NO CORRECTIVE ACTION EVENT REPORTED -

[Back to Report Summary](#)



www.geo-search.com 888-396-0042

## Underground Storage Tanks (UST)

[MAP ID#: 95](#)

Distance from Property: 0.09 mi. (475 ft.) W

### FACILITY INFORMATION

GEOSEARCH ID: 0-005647

FACILITY ID: 0-005647

NAME: SARGENT AEROSPACE & DEFENSE

ADDRESS: 5675 W BURLINGAME RD  
MARANA, AZ 85743

OWNER NAME: EXCEL INDUSTRIES INC

### FACILITY DETAILS

TANK ID:	DATE CLOSED:	DATE INSTALLED:	CLOSURE TYPE:
1	7/16/1990	5/1/1987	REMOVAL

[Back to Report Summary](#)



www.geo-search.com 888-396-0042



**MAP ID#: 96**

**Distance from Property: 0.09 mi. (475 ft.) W**

**FACILITY INFORMATION**

GEOSEARCH ID: **0-009132**

FACILITY ID: **0-009132**

NAME: **BETA SHELL**

ADDRESS: **1051 W BETA ST**

**SAHUARITA, AZ 85614**

OWNER NAME: **DUNLAP OIL CO INC**

**FACILITY DETAILS**

TANK ID:	DATE CLOSED:	DATE INSTALLED:	CLOSURE TYPE:
<b>1</b>	<b>NOT REPORTED</b>	<b>8/29/1997</b>	<b>NOT REPORTED</b>
<b>2</b>	<b>NOT REPORTED</b>	<b>8/29/1997</b>	<b>NOT REPORTED</b>
<b>3</b>	<b>NOT REPORTED</b>	<b>8/29/1997</b>	<b>NOT REPORTED</b>
<b>4</b>	<b>3/23/2016</b>	<b>8/29/1997</b>	<b>CLOSED IN PLACE</b>

[Back to Report Summary](#)



www.geo-search.com 888-396-0042

## Resource Conservation & Recovery Act - Generator (RCRAGR09)

[MAP ID#: 97](#)

Distance from Property: 0.09 mi. (475 ft.) SW

### FACILITY INFORMATION

EPA ID#: **AZR000510503**

NAME: **KREBS ENGINEERS**

ADDRESS: **5505 W GILLETTE RD**

**MARANA, AZ 85743**

CONTACT NAME: **PAT GELVIN**

CONTACT ADDRESS: **5505 W GILLETTE RD  
TUCSON AZ 85743-9501**

CONTACT PHONE: **5205798850**

NON-NOTIFIER: **NOT A NON-NOTIFIER**

DATE RECEIVED BY AGENCY: **03/08/2012**

### CERTIFICATION

CERTIFICATION NAME:	CERTIFICATION TITLE:	CERTIFICATION SIGNED DATE:
<b>BRENDAN A CAREY</b>	<b>AGENT</b>	<b>03/07/2012</b>

### INDUSTRY CLASSIFICATION (NAICS)

**54133 - ENGINEERING SERVICES**

### SITE HISTORY (INCLUDES GENERATORS AND NON-GENERATORS)

DATE RECEIVED BY AGENCY: **03/08/2012**

NAME: **KREBS ENGINEERS**

GENERATOR CLASSIFICATION: **SMALL QUANTITY GENERATOR**

DESCRIPTION: **SMALL QUANTITY GENERATORS (SQGS) GENERATE MORE THAN 100 KILOGRAMS, BUT LESS THAN 1,000 KILOGRAMS, OF HAZARDOUS WASTE PER MONTH**

### CURRENT ACTIVITY INFORMATION

GENERATOR STATUS: **SMALL QUANTITY GENERATOR**

LAST UPDATED DATE: **08/31/2012**

SUBJECT TO CORRECTIVE ACTION UNIVERSE: **NO**

TDSFs POTENTIALLY SUBJECT TO CORRECTIVE ACTION UNDER 3004 (u)/(v) UNIVERSE: **NO**

TDSFs ONLY SUBJECT TO CORRECTIVE ACTION UNDER DISCRETIONARY AUTHORITIES UNIVERSE: **NO**

NON TDSFs WHERE RCRA CORRECTIVE ACTION HAS BEEN IMPOSED UNIVERSE: **NO**

CORRECTIVE ACTION WORKLOAD UNIVERSE: **NO**

IMPORTER: **NO**

UNDERGROUND INJECTION: **NO**

MIXED WASTE GENERATOR: **NO**

UNIVERSAL WASTE DESTINATION FACILITY: **NO**

RECYCLER: **NO**

TRANSFER FACILITY: **NO**

TRANSPORTER: **NO**

USED OIL FUEL BURNER: **NO**

ONSITE BURNER EXEMPTION: **NO**

USED OIL PROCESSOR: **NO**

FURNACE EXEMPTION: **NO**

USED OIL FUEL MARKETER TO BURNER: **NO**



www.geo-search.com 888-396-0042

USED OIL REFINER: **NO**  
USED OIL TRANSFER FACILITY: **NO**

SPECIFICATION USED OIL MARKETER: **NO**  
USED OIL TRANSPORTER: **NO**

COMPLIANCE, MONITORING AND ENFORCEMENT INFORMATION

EVALUATIONS

02/19/2015 CEI COMPLIANCE EVALUATION INSPECTION ON-SITE

VIOLATIONS

02/19/2015 262.A GENERATORS - GENERAL

ENFORCEMENTS

09/19/2015 120 WRITTEN INFORMAL

HAZARDOUS WASTE

D001 IGNITABLE WASTE

D002 CORROSIVE WASTE

F005 THE FOLLOWING SPENT NONHALOGENATED SOLVENTS: TOLUENE, METHYL ETHYL KETONE, CARBON DISULFIDE, ISOBUTANOL, PYRIDINE, BENZENE, 2-ETHOXYETHANOL, AND 2-NITROPROPANE; ALL SPENT SOLVENT MIXTURES/BLENDS CONTAINING, BEFORE USE, A TOTAL OF TEN PERCENT OR MORE (BY VOLUME) OF ONE OR MORE OF THE ABOVE NONHALOGENATED SOLVENTS OR THOSE SOLVENTS LISTED IN F001, F002, OR F004; AND STILL BOTTOMS FROM THE RECOVERY OF THESE SPENT SOLVENTS AND SPENT SOLVENT MIXTURES.

UNIVERSAL WASTE - NO UNIVERSAL WASTE REPORTED -

CORRECTIVE ACTION AREA - NO CORRECTIVE ACTION AREA INFORMATION REPORTED -

CORRECTIVE ACTION EVENT - NO CORRECTIVE ACTION EVENT REPORTED -

[Back to Report Summary](#)



www.geo-search.com 888-396-0042

**MAP ID#: 96**

**Distance from Property: 0.09 mi. (475 ft.) W**

**FACILITY INFORMATION**

EPA ID#: **AZE110119001**

NAME: **I10 SELF STORAGE**

ADDRESS: **3273 N FREEWAY RD UNIT 136**

**TUCSON, AZ 85705-5013**

OWNER TYPE: **PRIVATE**

OWNER NAME: **SELF STORAGE HOLDINGS, L.L.C.**

OPERATOR TYPE: **PRIVATE**

OPERATOR NAME: **SCHLUMBERGER  
WATER SERVICES USA INC.**

CONTACT NAME: **ROLAND BANAS**

CONTACT ADDRESS: **2045 N FORBES BLVD STE 103**

**TUCSON AZ 85745-1444**

CONTACT PHONE: **5203190724**

NON-NOTIFIER: **NOT A NON-NOTIFIER**

DATE RECEIVED BY AGENCY: **01/13/2011**

**CERTIFICATION**

CERTIFICATION NAME:	CERTIFICATION TITLE:	CERTIFICATION SIGNED DATE:
<b>KENT LANG</b>	<b>OPERATION MANAGER</b>	<b>01/11/2011</b>

**INDUSTRY CLASSIFICATION (NAICS)**

**54169 - OTHER SCIENTIFIC AND TECHNICAL CONSULTING SERVICES**

**SITE HISTORY (INCLUDES GENERATORS AND NON-GENERATORS)**

DATE RECEIVED BY AGENCY: **01/13/2011**

NAME: **I10 SELF STORAGE**

GENERATOR CLASSIFICATION: **LARGE QUANTITY GENERATOR**

DESCRIPTION: **LARGE QUANTITY GENERATORS (LQGS) GENERATE 1,000 KILOGRAMS PER  
MONTH OR MORE OF HAZARDOUS WASTE OR MORE THAN ONE KILOGRAM PER MONTH OF ACUTELY  
HAZARDOUS WASTE**

**CURRENT ACTIVITY INFORMATION**

GENERATOR STATUS: **CONDITIONALLY EXEMPT SMALL QUANTITY GENERATOR**

LAST UPDATED DATE: **09/15/2014**

SUBJECT TO CORRECTIVE ACTION UNIVERSE: **NO**

TDSFs POTENTIALLY SUBJECT TO CORRECTIVE ACTION UNDER 3004 (u)/(v) UNIVERSE: **NO**

TDSFs ONLY SUBJECT TO CORRECTIVE ACTION UNDER DISCRETIONARY AUTHORITIES UNIVERSE: **NO**

NON TDSFs WHERE RCRA CORRECTIVE ACTION HAS BEEN IMPOSED UNIVERSE: **NO**

CORRECTIVE ACTION WORKLOAD UNIVERSE: **NO**

IMPORTER: **NO**

UNDERGROUND INJECTION: **NO**

MIXED WASTE GENERATOR: **NO**

UNIVERSAL WASTE DESTINATION FACILITY: **NO**

RECYCLER: **NO**

TRANSFER FACILITY: **NO**

TRANSPORTER: **NO**

USED OIL FUEL BURNER: **NO**

ONSITE BURNER EXEMPTION: **NO**

USED OIL PROCESSOR: **NO**

FURNACE EXEMPTION: **NO**

USED OIL FUEL MARKETER TO BURNER: **NO**

USED OIL REFINER: **NO**

SPECIFICATION USED OIL MARKETER: **NO**

USED OIL TRANSFER FACILITY: **NO**

USED OIL TRANSPORTER: **NO**



www.geo-search.com 888-396-0042

COMPLIANCE, MONITORING AND ENFORCEMENT INFORMATION

EVALUATIONS - NO EVALUATIONS REPORTED -

VIOLATIONS - NO VIOLATIONS REPORTED -

ENFORCEMENTS - NO ENFORCEMENTS REPORTED -

HAZARDOUS WASTE

**D002**

**CORROSIVE WASTE**

UNIVERSAL WASTE

- NO UNIVERSAL WASTE REPORTED -

CORRECTIVE ACTION AREA

- NO CORRECTIVE ACTION AREA INFORMATION REPORTED -

CORRECTIVE ACTION EVENT

- NO CORRECTIVE ACTION EVENT REPORTED -

[Back to Report Summary](#)



www.geo-search.com 888-396-0042

**MAP ID#: 99**

**Distance from Property: 0.09 mi. (475 ft.) W**

**FACILITY INFORMATION**

EPA ID#: **AZR000002709**

NAME: **HOME DEPOT 0467**

ADDRESS: **1155 W IRVINGTON RD  
TUCSON, AZ 85714-1165**

CONTACT NAME: **JORGE L GOMEZ**

CONTACT ADDRESS: **5151 SAN FELIPE ST  
HOUSTON TX 77056-3607**

CONTACT PHONE: **7136257015**

NON-NOTIFIER: **NOT A NON-NOTIFIER**

DATE RECEIVED BY AGENCY: **02/23/2009**

OWNER TYPE: **NOT REPORTED**

OWNER NAME: **NOT REPORTED**

OPERATOR TYPE: **NOT REPORTED**

OPERATOR NAME: **NOT REPORTED**

**CERTIFICATION**

CERTIFICATION NAME:	CERTIFICATION TITLE:	CERTIFICATION SIGNED
<b>JORGE GOMEZ</b>	<b>CONTACT</b>	<b>02/11/2009</b>
<b>MELANIE KOSKE</b>	<b>CONTACT</b>	<b>06/10/2008</b>
<b>MELANIE KOSKE</b>	<b>CONTACT</b>	<b>02/26/2007</b>
<b>GINA AINIS</b>	<b>HRT SPECIALIST</b>	<b>12/04/2006</b>
<b>MELANIE KOSKE</b>	<b>SIGNATURE</b>	<b>07/07/2006</b>
<b>MELANIE KOSKE</b>	<b>SIGNATURE</b>	<b>07/07/2006</b>
<b>ROBERT PERKINS</b>	<b>ENVIR CONTACT</b>	<b>05/27/2005</b>
<b>ROBERT PERKINS</b>	<b>TPS II</b>	<b>01/31/2005</b>
<b>ROBERT PERKINS</b>	<b>TPS II</b>	<b>01/31/2005</b>

**INDUSTRY CLASSIFICATION (NAICS)**

**44411 - HOME CENTERS**

**SITE HISTORY (INCLUDES GENERATORS AND NON-GENERATORS)**

DATE RECEIVED BY AGENCY: **02/23/2009**

NAME: **HOME DEPOT 0467**

GENERATOR CLASSIFICATION: **SMALL QUANTITY GENERATOR**

DESCRIPTION: **SMALL QUANTITY GENERATORS (SQGS) GENERATE MORE THAN 100 KILOGRAMS, BUT  
LESS THAN 1,000 KILOGRAMS, OF HAZARDOUS WASTE PER MONTH**

DATE RECEIVED BY AGENCY: **06/24/2008**

NAME: **HOME DEPOT 0467**

GENERATOR CLASSIFICATION: **SMALL QUANTITY GENERATOR**

DESCRIPTION: **SMALL QUANTITY GENERATORS (SQGS) GENERATE MORE THAN 100 KILOGRAMS, BUT  
LESS THAN 1,000 KILOGRAMS, OF HAZARDOUS WASTE PER MONTH**

DATE RECEIVED BY AGENCY: **03/12/2007**

NAME: **HOME DEPOT 0467**

GENERATOR CLASSIFICATION: **SMALL QUANTITY GENERATOR**

DESCRIPTION: **SMALL QUANTITY GENERATORS (SQGS) GENERATE MORE THAN 100 KILOGRAMS, BUT  
LESS THAN 1,000 KILOGRAMS, OF HAZARDOUS WASTE PER MONTH**



www.geo-search.com 888-396-0042

DATE RECEIVED BY AGENCY: 12/07/2006  
NAME: HOME DEPOT USA #HD 0467  
GENERATOR CLASSIFICATION: SMALL QUANTITY GENERATOR  
DESCRIPTION: SMALL QUANTITY GENERATORS (SQGS) GENERATE MORE THAN 100 KILOGRAMS, BUT  
LESS THAN 1,000 KILOGRAMS, OF HAZARDOUS WASTE PER MONTH

DATE RECEIVED BY AGENCY: 07/31/2006  
NAME: HOME DEPOT USA INC HD 0467  
GENERATOR CLASSIFICATION: SMALL QUANTITY GENERATOR  
DESCRIPTION: SMALL QUANTITY GENERATORS (SQGS) GENERATE MORE THAN 100 KILOGRAMS, BUT  
LESS THAN 1,000 KILOGRAMS, OF HAZARDOUS WASTE PER MONTH

DATE RECEIVED BY AGENCY: 06/27/2005  
NAME: HOME DEPOT USA INC HD 0467  
GENERATOR CLASSIFICATION: LARGE QUANTITY GENERATOR  
DESCRIPTION: LARGE QUANTITY GENERATORS (LQGS) GENERATE 1,000 KILOGRAMS PER  
MONTH OR MORE OF HAZARDOUS WASTE OR MORE THAN ONE KILOGRAM PER MONTH OF ACUTELY  
HAZARDOUS WASTE

DATE RECEIVED BY AGENCY: 02/16/2005  
NAME: HOME DEPOT 0467 3E COMPANY  
GENERATOR CLASSIFICATION: LARGE QUANTITY GENERATOR  
DESCRIPTION: LARGE QUANTITY GENERATORS (LQGS) GENERATE 1,000 KILOGRAMS PER  
MONTH OR MORE OF HAZARDOUS WASTE OR MORE THAN ONE KILOGRAM PER MONTH OF ACUTELY  
HAZARDOUS WASTE

DATE RECEIVED BY AGENCY: 09/12/1997  
NAME: HOME DEPOT 0467 3E COMPANY  
GENERATOR CLASSIFICATION: LARGE QUANTITY GENERATOR  
DESCRIPTION: LARGE QUANTITY GENERATORS (LQGS) GENERATE 1,000 KILOGRAMS PER  
MONTH OR MORE OF HAZARDOUS WASTE OR MORE THAN ONE KILOGRAM PER MONTH OF ACUTELY  
HAZARDOUS WASTE

CURRENT ACTIVITY INFORMATION

GENERATOR STATUS: **SMALL QUANTITY GENERATOR** LAST UPDATED DATE: **08/13/2009**

SUBJECT TO CORRECTIVE ACTION UNIVERSE: **NO**

TDSFs POTENTIALLY SUBJECT TO CORRECTIVE ACTION UNDER 3004 (u)/(v) UNIVERSE: **NO**

TDSFs ONLY SUBJECT TO CORRECTIVE ACTION UNDER DISCRETIONARY AUTHORITIES UNIVERSE: **NO**

NON TDSFs WHERE RCRA CORRECTIVE ACTION HAS BEEN IMPOSED UNIVERSE: **NO**

CORRECTIVE ACTION WORKLOAD UNIVERSE: **NO**

IMPORTER: **NO**

UNDERGROUND INJECTION: **NO**

MIXED WASTE GENERATOR: **NO**

UNIVERSAL WASTE DESTINATION FACILITY: **NO**

RECYCLER: **NO**

TRANSFER FACILITY: **NO**

TRANSPORTER: **NO**

USED OIL FUEL BURNER: **NO**

ONSITE BURNER EXEMPTION: **NO**

USED OIL PROCESSOR: **NO**

FURNACE EXEMPTION: **NO**

USED OIL FUEL MARKETER TO BURNER: **NO**



www.geo-search.com 888-396-0042

USED OIL REFINER: **NO**  
USED OIL TRANSFER FACILITY: **NO**

SPECIFICATION USED OIL MARKETER: **NO**  
USED OIL TRANSPORTER: **NO**

COMPLIANCE, MONITORING AND ENFORCEMENT  
INFORMATION

EVALUATIONS - **NO EVALUATIONS REPORTED -**

VIOLATIONS - **NO VIOLATIONS REPORTED -**

ENFORCEMENTS - **NO ENFORCEMENTS REPORTED -**

HAZARDOUS WASTE

**D001** IGNITABLE WASTE

**D002** CORROSIVE WASTE

**D009** MERCURY

**D016** 2,4-D (2,4-

DICHLOROPHENOXYACETIC ACID) D018

BENZENE

**D035** METHYL ETHYL KETONE

**F003** THE FOLLOWING SPENT NON-HALOGENATED SOLVENTS: XYLENE, ACETONE, ETHYL ACETATE, ETHYL BENZENE, ETHYL ETHER, METHYL ISOBUTYL KETONE, N-BUTYL ALCOHOL, CYCLOHEXANONE, AND METHANOL; ALL SPENT SOLVENT MIXTURES/BLENDS CONTAINING, BEFORE USE, ONLY THE ABOVE SPENT NONHALOGENATED SOLVENTS; AND ALL SPENT SOLVENT MIXTURES/BLENDS CONTAINING, BEFORE USE, ONE OR MORE OF THE ABOVE NONHALOGENATED SOLVENTS, AND A TOTAL OF TEN PERCENT OR MORE (BY VOLUME) OF ONE OR MORE OF THOSE SOLVENTS LISTED IN F001, F002, F004, AND F005; AND STILL BOTTOMS FROM THE RECOVERY OF THESE SPENT SOLVENTS AND SPENT SOLVENT MIXTURES.

**F005** THE FOLLOWING SPENT NONHALOGENATED SOLVENTS: TOLUENE, METHYL ETHYL KETONE, CARBON DISULFIDE, ISOBUTANOL, PYRIDINE, BENZENE, 2-ETHOXYETHANOL, AND 2-NITROPROPANE; ALL SPENT SOLVENT MIXTURES/BLENDS CONTAINING, BEFORE USE, A TOTAL OF TEN PERCENT OR MORE (BY VOLUME) OF ONE OR MORE OF THE ABOVE NONHALOGENATED SOLVENTS OR THOSE SOLVENTS LISTED IN F001, F002, OR F004; AND STILL BOTTOMS FROM THE RECOVERY OF THESE SPENT SOLVENTS AND SPENT SOLVENT MIXTURES.

UNIVERSAL WASTE - **NO UNIVERSAL WASTE REPORTED -**

CORRECTIVE ACTION AREA - **NO CORRECTIVE ACTION AREA INFORMATION REPORTED -**

CORRECTIVE ACTION EVENT - **NO CORRECTIVE ACTION EVENT REPORTED -**

[Back to Report Summary](#)



www.geo-search.com 888-396-0042



## Mineral Resource Data System (MRDS)

MAP ID#:  
100

Distance from Property: 0.09 mi. (475 ft.) NE

### FACILITY INFORMATION

GEOSEARCH ID: 10113637

DEP ID: 10113637

MINE NAME: UNKNOWN

ADDRESS: PIMA COUNTY  
TUCSON, AZ 85705

DEVELOPMENT STATUS: OCCURRENCE

### COMMODITY DETAILS

COMMODITY: GEOTHERMAL

COMMODITY TYPE: ENERGY

COMMODITY GROUP: GEOTHERMAL

IMPORTANCE: PRIMARY

### MATERIAL DETAILS

NO MATERIAL DETAILS REPORTED

### NAME DETAILS

SITE NAME: UNKNOWN

STATUS: CURRENT

[Back to Report Summary](#)



www.geo-search.com 888-396-0042

## City of Tucson Landfills (COTLF)

[MAP ID: 101](#)

Distance from Property: 0.09 mi. (475 ft.) W

### FACILITY INFORMATION

GEOSEARCH ID: 31

OBJECT ID: 31

FACILITY NAME: RYLAND LANDFILL

ADDRESS: PIMA COUNTY  
TUCSON, AZ 85713

COUNTY: PIMA

TYPE: LANDFILL

STATUS: CLOSED

SUPERFUND SITE: 0

OWNER TYPE: CITY

ACRES: 27.070477500

OPERATION DATES: 1960-1965

COMMENTS: NOT REPORTED

[Back to Report Summary](#)



www.geo-search.com 888-396-0042

## ***Closed Solid Waste Facilities (CLOSEDSWF)***

[MAP ID: 101](#)

Distance from Property: 0.09 mi. (475 ft.) W

### **FACILITY INFORMATION**

UNIQUEID: 3017740709

NAME: RYLAND

ADDRESS: WEST END OF 40TH ST. AND SANTA CRUZ RIVER  
NOT REPORTED, AZ

COUNTY: PIMA

STATUS: CLOSED

FACILITY TYPE: CLOSED SOLID WASTE LANDFILL

OPERATOR: NOT REPORTED

OPERATOR ADDRESS: PO BOX 27210  
TUCSON, AZ 85726

OPERATOR COUNTY: CITY OF TUCSON

OPERATOR PHONE: NOT REPORTED

[Back to Report Summary](#)



www.geo-search.com 888-396-0042

## State Hazardous Waste Sites (SHWS)

[MAP ID: 102](#)

Distance from Property: 0.1 mi. (528 ft.) NE

### FACILITY INFORMATION

GEOSEARCH ID: 1017ACID

EPA ID: AZD983474610

ACIDS ID: 1017

NAME: INTELLIGENT INSTRUMENTS INC.I BURR BROWN

ADDRESS: 1141 W. GRANT RD #131

TUCSON, AZ 85705

WATER QUALITY ASSURANCE REVOLVONG FUND: NOT REPORTED

FILE LOCATION:

THE PA/SI FOR THESE SITES HAVE BEEN COMPLETED AND ARE AVAILABLE FOR REVIEW. APPOINTMENTS TO REVIEW FILES LOCATED WITHIN THIS PROGRAM MAY BE MADE THROUGH THE PREREMEDIAL UNIT SECRETARY. TELEPHONE: (602) 2074227.

[Back to Report Summary](#)



www.geo-search.com 888-396-0042

# Superfund Enterprise Management System Archived Site Inventory (SEMSARCH)

**MAP ID: 103**

Distance from Property: 0.1 mi. (528 ft.) NE

## **FACILITY INFORMATION**

EPA ID#: **AZD983474610** SITE

ID#: **0904309**

NAME: **INTELLIGENT INSTRUMENTS INC./ BURR BROWN**

ADDRESS: **1141 W. GRANT RD #131**

**TUCSON, AZ 85705**

COUNTY: **PIMA**

FEDERAL FACILITY: **NOT A FEDERAL FACILITY**

NPL: **NOT ON THE NPL**

NON NPL STATUS: **NFRAP-SITE DOES NOT QUALIFY FOR THE NPL BASED ON EXISTING INFORMATION**

Below information was gathered from the prior NFRAP update completed in 10/2013 update:

ACTION	START DATE	COMPLETION DATE	RESPONSIBILITY
<b>DS - DISCOVERY</b>	<b>NOT REPORTED</b>	<b>2/11/1992</b>	<b>EPA FUND</b>
<b>PA - PRELIMINARY ASSESSMENT</b>	<b>NOT REPORTED</b>	<b>8/10/1992</b>	<b>EPA FUND</b>
<b>VS - ARCHIVE SITE</b>	<b>NOT REPORTED</b>	<b>8/10/1992</b>	<b>EPA IN-HOUSE</b>

## **ACTION DESCRIPTIONS**

**DS - (DISCOVERY) - THE PROCESS BY WHICH A POTENTIAL HAZARDOUS WASTE SITE IS BROUGHT TO THE ATTENTION OF THE EPA. THE PROCESS CAN OCCUR THROUGH THE USE OF SEVERAL MECHANISMS SUCH AS A PHONE CALL OR REFERRAL BY ANOTHER GOVERNMENT AGENCY.**

**PA - (PRELIMINARY ASSESSMENT) - COLLECTION OF DIVERSE EXISTING INFORMATION ABOUT THE SOURCE AND NATURE OF THE SITE HAZARD. IT IS EPA POLICY TO COMPLETE THE PRELIMINARY ASSESSMENT WITHIN ONE YEAR OF SITE DISCOVERY.**

**VS - (ARCHIVE SITE) - THE DECISION IS MADE THAT NO FURTHER ACTIVITY IS PLANNED AT THE SITE.**

[Back to Report Summary](#)



www.geo-search.com 888-396-0042

## **Brownfields Management System (BF)**

**MAP ID: 103**

**Distance from Property: 0.1 mi. (528 ft.) E**

### **SITE INFORMATION**

ID#: **16098**

NAME: **FLINT OIL**

ADDRESS: **527 WEST SIMPSON STREET 505 W. SIMPSON**

**TUCSON, AZ 85701**

TYPE FUNDING: **HAZARDOUS**

PREDOMINANT PAST USE (ACREAGE):

GREENSPACE:

**NOT REPORTED**

RESIDENTIAL:

**NOT REPORTED**

COMMERCIAL:

**NOT REPORTED**

INDUSTRIAL:

**NOT REPORTED**

FUTURE USE (ACREAGE): GREENSPACE:

**NOT REPORTED**

PROPERTY HIGHLIGHT:

**NOT REPORTED**

PROPERTY SIZE (Acres): **2.2**

RESIDENTIAL:

**NOT REPORTED**

COMMERCIAL:

**NOT REPORTED**

INDUSTRIAL:

**NOT REPORTED**

CURRENT OWNER: **CITY OF TUCSON**

PROPERTY DESCRIPTION/ FORMER USE:

**BULK FUEL AND OIL STORAGE AND DISTRIBUTION**

CONTAMINATE(S): **LEAD, OTHER METALS, PAHS**

CONTAMINATE(S) CLEANED UP: **NOT REPORTED**

MEDIA(S) AFFECTED: **SOIL**

MEDIA(S) CLEANED UP: **NOT REPORTED**

TYPE OF BROWNFIELD GRANT: **ASSESSMENT**

ENVIRONMENTAL ASSESSMENT ACTIVITY: **SUPPLEMENTAL ASSESSMENT**

ASSESSMENT START DATE: **4/13/2009 0:00**

ASSESSMENT COMPLETION DATE: **9/2/2009 0:00**

CLEANUP REQUIRED: **YES**

STATE & TRIBAL ENROLLMENT ID: **NOT REPORTED**



www.geo-search.com 888-396-0042

STATE & TRIBAL ENROLLMENT DATE: **NOT REPORTED**  
PROPERTY ENROLLED IN A STATE & TRIBAL PROGRAM?: **NOT REPORTED**  
ARE INSTITUTIONAL CONTROLS REQUIRED?: **NO**

TYPE OF BROWNFIELD GRANT: **ASSESSMENT**  
ENVIRONMENTAL ASSESSMENT ACTIVITY: **PHASE II ENVIRONMENTAL ASSESSMENT**  
ASSESSMENT START DATE: **11/18/2008 0:00**  
ASSESSMENT COMPLETION DATE: **1/29/2009 0:00**  
CLEANUP REQUIRED: **YES**  
STATE & TRIBAL ENROLLMENT ID: **NOT REPORTED**  
STATE & TRIBAL ENROLLMENT DATE: **NOT REPORTED**  
PROPERTY ENROLLED IN A STATE & TRIBAL PROGRAM?: **NOT REPORTED**  
ARE INSTITUTIONAL CONTROLS REQUIRED?: **NO**

TYPE OF BROWNFIELD GRANT: **ASSESSMENT**  
ENVIRONMENTAL ASSESSMENT ACTIVITY: **SUPPLEMENTAL ASSESSMENT**  
ASSESSMENT START DATE: **2/5/2008 0:00**  
ASSESSMENT COMPLETION DATE: **5/21/2008 0:00**  
CLEANUP REQUIRED: **YES**  
STATE & TRIBAL ENROLLMENT ID: **NOT REPORTED**  
STATE & TRIBAL ENROLLMENT DATE: **NOT REPORTED**  
PROPERTY ENROLLED IN A STATE & TRIBAL PROGRAM?: **NOT REPORTED**  
ARE INSTITUTIONAL CONTROLS REQUIRED?: **NO**

TYPE OF BROWNFIELD GRANT: **ASSESSMENT**  
ENVIRONMENTAL ASSESSMENT ACTIVITY: **PHASE I ENVIRONMENTAL ASSESSMENT**  
ASSESSMENT START DATE: **8/30/2006 0:00**  
ASSESSMENT COMPLETION DATE: **10/17/2006 0:00**  
CLEANUP REQUIRED: **YES**  
STATE & TRIBAL ENROLLMENT ID: **NOT REPORTED**  
STATE & TRIBAL ENROLLMENT DATE: **NOT REPORTED**  
PROPERTY ENROLLED IN A STATE & TRIBAL PROGRAM?: **NOT REPORTED**  
ARE INSTITUTIONAL CONTROLS REQUIRED?: **NO**

[Back to Report Summary](#)



www.geo-search.com 888-396-0042

**MAP ID: 104**

**Distance from Property: 0.1 mi. (528 ft.) NE**

**SITE INFORMATION**

ID#: 158779

NAME: RJK PROPERTY - 2755 W. RUTHRAUFF

ADDRESS: 2755 W. RUTHRAUFF ROAD

TUCSON, AZ 85705

TYPE FUNDING: HAZARDOUS

PREDOMINANT PAST USE (ACREAGE):

GREENSPACE:

**NOT REPORTED**

RESIDENTIAL:

**NOT REPORTED**

COMMERCIAL:

**0.69**

INDUSTRIAL:

**NOT REPORTED**

FUTURE USE (ACREAGE):

REENSPACE:

**NOT REPORTED**

PROPERTY HIGHLIGHT:

**NOT REPORTED**

PROPERTY SIZE (Acres): 0.69

RESIDENTIAL:

**NOT REPORTED**

COMMERCIAL:

**0.69**

INDUSTRIAL:

**NOT REPORTED**



www.geo-search.com 888-396-0042



CURRENT OWNER: **ANYTHING WOOD INC.**

PROPERTY DESCRIPTION/ FORMER USE:

**PRIOR TO 1958, A COMMERCIAL STRUCTURE WAS CONSTRUCTED ON THE WESTERN PORTION OF THE SUBJECT PROPERTY. CITY DIRECTORY SEARCHES INDICATE THAT A FEED STORE OPERATED FROM THAT FACILITY WHICH WAS SUBSEQUENTLY REMOVED FROM THE SUBJECT PROPERTY BETWEEN 1963 AND 1966. PRIOR TO 1967, THE EXISTING COMMERCIAL FACILITY AT THE SUBJECT PROPERTY WAS CONSTRUCTED. INTERVIEWS INDICATE THAT THE FACILITY WAS INITIALLY USED AS AN ELKS LODGE; HOWEVER, CITY DIRECTORY SEARCHES DID NOT CORROBORATE THIS AND REVEAL THAT THE FACILITY WAS VACANT IN 1988. PRIOR TO 1998, THE FACILITY WAS CONVERTED INTO A PAINT AND FINISH SHOP FOR THE SHUTTER AND DOOR COMPANY WHITNEY BURNS. AT THE TIME THIS PHASE I ESA WAS CONDUCTED THE FACILITY WAS VACANT.**

CONTAMINATE(S): **ASBESTOS**

CONTAMINATE(S) CLEANED UP: **NOT REPORTED**

MEDIA(S) AFFECTED: **NOT REPORTED**

MEDIA(S) CLEANED UP: **NOT REPORTED**

TYPE OF BROWNFIELD GRANT: **ASSESSMENT**

ENVIRONMENTAL ASSESSMENT ACTIVITY: **PHASE II ENVIRONMENTAL ASSESSMENT**

ASSESSMENT START DATE: **5/16/2012 0:00**

ASSESSMENT COMPLETION DATE: **6/26/2012 0:00**

CLEANUP REQUIRED: **YES**

STATE & TRIBAL ENROLLMENT ID: **NOT REPORTED**

STATE & TRIBAL ENROLLMENT DATE: **NOT REPORTED**

PROPERTY ENROLLED IN A STATE & TRIBAL PROGRAM?: **NOT REPORTED**

ARE INSTITUTIONAL CONTROLS REQUIRED?: **NO**

TYPE OF BROWNFIELD GRANT: **ASSESSMENT**

ENVIRONMENTAL ASSESSMENT ACTIVITY: **PHASE I ENVIRONMENTAL ASSESSMENT**

ASSESSMENT START DATE: **4/24/2012 0:00**

ASSESSMENT COMPLETION DATE: **5/11/2012 0:00**

CLEANUP REQUIRED: **YES** STATE & TRIBAL

ENROLLMENT ID: **NOT REPORTED**

STATE & TRIBAL ENROLLMENT DATE: **NOT REPORTED**

PROPERTY ENROLLED IN A STATE & TRIBAL PROGRAM?: **NOT REPORTED**

ARE INSTITUTIONAL CONTROLS REQUIRED?: **NO**

[Back to Report Summary](#)



www.geo-search.com 888-396-0042

**MAP ID: 105**

**Distance from Property: 0.1 mi. (528 ft.) W**

**SITE INFORMATION**

ID#: **156928**

NAME: **APN 116-23-0150**

ADDRESS: **NO PROPERTY ADDRESS**

**TUCSON, AZ 85701**

TYPE FUNDING: **HAZARDOUS**

PREDOMINANT PAST USE (ACREAGE):

GREENSPACE:

**NOT REPORTED**

RESIDENTIAL:

**NOT REPORTED**

COMMERCIAL:

**NOT REPORTED**

INDUSTRIAL:

**NOT REPORTED**

FUTURE USE (ACREAGE): GREENSPACE:

**NOT REPORTED**

PROPERTY HIGHLIGHT:

**NOT REPORTED**

PROPERTY SIZE (Acres): **0.39**

RESIDENTIAL:

**NOT REPORTED**

COMMERCIAL:

**NOT REPORTED**

INDUSTRIAL:

**NOT REPORTED**

CURRENT OWNER: **JUNIOR VILLAGE LLC**

PROPERTY DESCRIPTION/ FORMER USE:

**UNDEVELOPED LAND / VACANT LAND GRADED AND CLEARED BETWEEN 2000 AND 2011 / DONAVAN MCGEE, HERBERT ROSS, PIONEER LAND CO., PIONEER TRUS OF AZ INC., DONALD MILLSTONE, DONALD & NAOMI MILLSTONE TRUST, NWM INVESTMENT FAMILY LIMITED P.S.**

CONTAMINATE(S): **NOT REPORTED**

CONTAMINATE(S) CLEANED UP: **NOT REPORTED**

MEDIA(S) AFFECTED: **NOT REPORTED**

MEDIA(S) CLEANED UP: **NOT REPORTED**

TYPE OF BROWNFIELD GRANT: **ASSESSMENT**

ENVIRONMENTAL ASSESSMENT ACTIVITY: **PHASE I ENVIRONMENTAL ASSESSMENT**

ASSESSMENT START DATE: **4/9/2012 0:00**

ASSESSMENT COMPLETION DATE: **5/25/2012 0:00**

CLEANUP REQUIRED: **NO**

STATE & TRIBAL ENROLLMENT ID: **NOT REPORTED**

STATE & TRIBAL ENROLLMENT DATE: **NOT REPORTED**

PROPERTY ENROLLED IN A STATE & TRIBAL PROGRAM?: **NOT REPORTED**

ARE INSTITUTIONAL CONTROLS REQUIRED?: **NO**



www.geo-search.com 888-396-0042

[Back to Report Summary](#)



[www.geo-search.com](http://www.geo-search.com) 888-396-0042

## Resource Conservation & Recovery Act – Non-Generator (RCRANGR09)

[MAP ID: 106](#)

Distance from Property: 0.1 mi. (528 ft.) SW

### FACILITY INFORMATION

EPA ID#: **AZT050010008**

NAME: **CHEMICAL TRANSPORTATION INC**

ADDRESS: **11105 N CASA GRANDE HWY  
RILLITO, AZ 85654**

CONTACT NAME: **KYLE WILCOX**

CONTACT ADDRESS: **PO BOX 397  
RILLITO AZ 85654-0397**

CONTACT PHONE: **NOT REPORTED**

NON-NOTIFIER: **NOT A NON-NOTIFIER**

DATE RECEIVED BY AGENCY: **03/04/2010**

OWNER TYPE: **NOT REPORTED**

OWNER NAME: **NOT REPORTED**

OPERATOR TYPE: **NOT REPORTED**

OPERATOR NAME: **NOT REPORTED**

### CERTIFICATION

CERTIFICATION NAME:	CERTIFICATION TITLE:	CERTIFICATION SIGNED
KYLE WILCOX	CONTACT	02/26/2010
KYLE WILCOX	CONTACT	02/25/2009
JACK SMITH	CONTACT	02/27/2008
JACK W SMITH	CONTACT	02/27/2007
JACK W SMITH	PRESIDENT	05/05/2003
JACK W SMITH	PRESIDENT	10/22/2002

### INDUSTRY CLASSIFICATION (NAICS)

**484121 - GENERAL FREIGHT TRUCKING, LONG-DISTANCE, TRUCKLOAD**

**484122 - GENERAL FREIGHT TRUCKING, LONG-DISTANCE, LESS THAN TRUCKLOAD**

**562112 - HAZARDOUS WASTE COLLECTION**

**562211 - HAZARDOUS WASTE TREATMENT AND DISPOSAL**

**812331 - LINEN SUPPLY**

### SITE HISTORY (INCLUDES GENERATORS AND NON-GENERATORS)

DATE RECEIVED BY AGENCY: **03/04/2010**

NAME: **CHEMICAL TRANSPORTATION INC**

GENERATOR CLASSIFICATION: **NON-GENERATOR**

DESCRIPTION: **NON-GENERATORS DO NOT PRESENTLY GENERATE HAZARDOUS WASTE**

DATE RECEIVED BY AGENCY: **03/02/2009**

NAME: **CHEMICAL TRANSPORTATION INC**

GENERATOR CLASSIFICATION: **NON-GENERATOR**

DESCRIPTION: **NON-GENERATORS DO NOT PRESENTLY GENERATE HAZARDOUS WASTE**

DATE RECEIVED BY AGENCY: **03/03/2008**

NAME: **CHEMICAL TRANSPORTATION INC**



www.geo-search.com 888-396-0042

GENERATOR CLASSIFICATION: **NON-GENERATOR**  
DESCRIPTION: **NON-GENERATORS DO NOT PRESENTLY GENERATE HAZARDOUS WASTE**

DATE RECEIVED BY AGENCY: **03/02/2007**  
NAME: **CHEMICAL TRANSPORTATION INC**  
GENERATOR CLASSIFICATION: **NON-GENERATOR**  
DESCRIPTION: **NON-GENERATORS DO NOT PRESENTLY GENERATE HAZARDOUS WASTE**

DATE RECEIVED BY AGENCY: **05/13/2003**  
NAME: **CHEMICAL TRANSPORTATION INC**  
GENERATOR CLASSIFICATION: **LARGE QUANTITY GENERATOR**  
DESCRIPTION: **LARGE QUANTITY GENERATORS (LQGS) GENERATE 1,000 KILOGRAMS PER MONTH OR MORE OF HAZARDOUS WASTE OR MORE THAN ONE KILOGRAM PER MONTH OF ACUTELY HAZARDOUS WASTE**

DATE RECEIVED BY AGENCY: **11/06/2002**  
NAME: **CHEMICAL TRANSPORTATION INC**  
GENERATOR CLASSIFICATION: **SMALL QUANTITY GENERATOR**  
DESCRIPTION: **SMALL QUANTITY GENERATORS (SQGS) GENERATE MORE THAN 100 KILOGRAMS, BUT LESS THAN 1,000 KILOGRAMS, OF HAZARDOUS WASTE PER MONTH**

DATE RECEIVED BY AGENCY: **03/21/1994**  
NAME: **CHEMICAL TRANSPORTATION INC**  
GENERATOR CLASSIFICATION: **NON-GENERATOR**  
DESCRIPTION: **NON-GENERATORS DO NOT PRESENTLY GENERATE HAZARDOUS WASTE**  
GENERATOR STATUS: **NON-GENERATOR** LAST UPDATED DATE: **10/14/2010**  
SUBJECT TO CORRECTIVE ACTION UNIVERSE: **NO**  
TDSFs POTENTIALLY SUBJECT TO CORRECTIVE ACTION UNDER 3004 (u)/(v) UNIVERSE: **NO**  
TDSFs ONLY SUBJECT TO CORRECTIVE ACTION UNDER DISCRETIONARY AUTHORITIES UNIVERSE: **NO**  
NON TDSFs WHERE RCRA CORRECTIVE ACTION HAS BEEN IMPOSED UNIVERSE: **NO**  
CORRECTIVE ACTION WORKLOAD UNIVERSE: **NO**  
IMPORTER: **NO** UNDERGROUND INJECTION: **NO**  
MIXED WASTE GENERATOR: **NO** UNIVERSAL WASTE DESTINATION FACILITY: **NO**  
RECYCLER: **NO** TRANSFER FACILITY: **NO**  
TRANSPORTER: **YES** USED OIL FUEL BURNER: **NO**  
ONSITE BURNER EXEMPTION: **NO** USED OIL PROCESSOR: **NO**  
FURNACE EXEMPTION: **NO** USED OIL FUEL MARKETER TO BURNER: **NO**  
USED OIL REFINER: **NO** SPECIFICATION USED OIL MARKETER: **NO**  
USED OIL TRANSFER FACILITY: **NO** USED OIL TRANSPORTER: **NO**

EVALUATIONS

**12/14/1998** **CEI COMPLIANCE EVALUATION INSPECTION ON-SITE**  
**02/02/1987** **NRR NON-FINANCIAL RECORD REVIEW**

VIOLATIONS

**02/02/1987** **263.A TRANSPORTERS - GENERAL**

ENFORCEMENTS

**02/04/1987** **120 WRITTEN INFORMAL**



www.geo-search.com 888-396-0042

## HAZARDOUS WASTE

## D001 IGNITABLE WASTE

- F001 THE FOLLOWING SPENT HALOGENATED SOLVENTS USED IN DEGREASING: TETRACHLOROETHYLENE, TRICHLOROETHYLENE, METHYLENE CHLORIDE, 1,1,1-TRICHLOROETHANE, CARBON TETRACHLORIDE AND CHLORINATED FLUOROCARBONS; ALL SPENT SOLVENT MIXTURES/BLENDS USED IN DEGREASING CONTAINING, BEFORE USE, A TOTAL OF TEN PERCENT OR MORE (BY VOLUME) OF ONE OR MORE OF THE ABOVE HALOGENATED SOLVENTS OR THOSE SOLVENTS LISTED IN F002, F004, AND F005; AND STILL BOTTOMS FROM THE RECOVERY OF THESE SPENT SOLVENTS AND SPENT SOLVENT MIXTURES.
- F002 THE FOLLOWING SPENT HALOGENATED SOLVENTS: TETRACHLOROETHYLENE, METHYLENE CHLORIDE, TRICHLOROETHYLENE, 1,1,1-TRICHLOROETHANE, CHLOROBENZENE, 1,1,2-TRICHLORO-1,2,2-TRIFLUOROETHANE, ORTHO-DICHLOROBENZENE, TRICHLOROFLUOROMETHANE, AND 1,1,2, TRICHLOROETHANE; ALL SPENT SOLVENT MIXTURES/BLENDS CONTAINING, BEFORE USE, A TOTAL OF TEN PERCENT OR MORE (BY VOLUME) OF ONE OR MORE OF THE ABOVE HALOGENATED SOLVENTS OR THOSE SOLVENTS LISTED IN F001, F004, AND F005; AND STILL BOTTOMS FROM THE RECOVERY OF THESE SPENT SOLVENTS AND SPENT SOLVENT MIXTURES.
- F003 THE FOLLOWING SPENT NON-HALOGENATED SOLVENTS: XYLENE, ACETONE, ETHYL ACETATE, ETHYL BENZENE, ETHYL ETHER, METHYL ISOBUTYL KETONE, N-BUTYL ALCOHOL, CYCLOHEXANONE, AND METHANOL; ALL SPENT SOLVENT MIXTURES/BLENDS CONTAINING, BEFORE USE, ONLY THE ABOVE SPENT NONHALOGENATED SOLVENTS; AND ALL SPENT SOLVENT MIXTURES/BLENDS CONTAINING, BEFORE USE, ONE OR MORE OF THE ABOVE NONHALOGENATED SOLVENTS, AND A TOTAL OF TEN PERCENT OR MORE (BY VOLUME) OF ONE OR MORE OF THOSE SOLVENTS LISTED IN F001, F002, F004, AND F005; AND STILL BOTTOMS FROM THE RECOVERY OF THESE SPENT SOLVENTS AND SPENT SOLVENT MIXTURES.
- F004 THE FOLLOWING SPENT NONHALOGENATED SOLVENTS: CRESOLS, CRESYLIC ACID, AND NITROBENZENE; AND THE STILL BOTTOMS FROM THE RECOVERY OF THESE SOLVENTS; ALL SPENT SOLVENT MIXTURES/BLENDS CONTAINING, BEFORE USE, A TOTAL OF TEN PERCENT OR MORE (BY VOLUME) OF ONE OR MORE OF THE ABOVE NONHALOGENATED SOLVENTS OR THOSE SOLVENTS LISTED IN F001, F002, AND F005; AND STILL BOTTOMS FROM THE RECOVERY OF THESE SPENT SOLVENTS AND SPENT SOLVENT MIXTURES.
- F005 THE FOLLOWING SPENT NONHALOGENATED SOLVENTS: TOLUENE, METHYL ETHYL KETONE, CARBON DISULFIDE, ISOBUTANOL, PYRIDINE, BENZENE, 2-ETHOXYETHANOL, AND 2-NITROPROPANE; ALL SPENT SOLVENT MIXTURES/BLENDS CONTAINING, BEFORE USE, A TOTAL OF TEN PERCENT OR MORE (BY VOLUME) OF ONE OR MORE OF THE ABOVE NONHALOGENATED SOLVENTS OR THOSE SOLVENTS LISTED IN F001, F002, OR F004; AND STILL BOTTOMS FROM THE RECOVERY OF THESE SPENT SOLVENTS AND SPENT SOLVENT MIXTURES.

UNIVERSAL WASTE - NO UNIVERSAL WASTE REPORTED -

CORRECTIVE ACTION AREA - NO CORRECTIVE ACTION AREA INFORMATION REPORTED -

CORRECTIVE ACTION EVENT - NO CORRECTIVE ACTION EVENT REPORTED -

[Back to Report Summary](#)



www.geo-search.com 888-396-0042

## Underground Storage Tanks (UST)

[MAP ID: 106](#)

Distance from Property: 0.1 mi. (528 ft.) SW

### FACILITY INFORMATION

GEOSEARCH ID: 0-000827

FACILITY ID: 0-000827

NAME: CHEMICAL TRANSPORTATION INC

ADDRESS: 11105 N CASA GRANDE HWY  
RILLITO, AZ 85654

OWNER NAME: CTI, INC.

### FACILITY DETAILS

TANK ID:	DATE CLOSED:	DATE INSTALLED:	CLOSURE TYPE:
1	7/1/1987	NOT REPORTED	REMOVAL
2	11/30/1989	NOT REPORTED	CLOSED IN PLACE

[Back to Report Summary](#)



www.geo-search.com 888-396-0042

## Leaking Underground Storage Tanks (LUST)

[MAP ID: 107](#)

Distance from Property: 0.1 mi. (528 ft.) SW

### FACILITY INFORMATION

GEOSEARCH ID: 0-000827

FAC ID: 0-000827

NAME: CHEMICAL TRANSPORTATION INC

ADDRESS: 11105 N CASA GRANDE HWY  
RILLITO, AZ 85654

### FACILITY DETAILS

LUST ID: 0335.01

DATE REPORTED: 09/02/1987

DATE CLOSED: 11/16/1987

PRIORITY:

5R1 - CLOSED SOIL LEVELS MEET RBCA TIER 1

[Back to Report Summary](#)



www.geo-search.com 888-396-0042



## State Hazardous Waste Sites (SHWS)

[MAP ID: 107](#)

Distance from Property: 0.1 mi. (528 ft.) NE

### FACILITY INFORMATION

GEOSEARCH ID: 1145ACID

EPA ID: AZD983480112

ACIDS ID: 1145

NAME: A.A. MCDANIEL WELL & MACHINE CO.

ADDRESS: 2838 W. RUTHREUFF RD.

TUCSON, AZ 85705

WATER QUALITY ASSURANCE REVOLVONG FUND: NOT REPORTED

FILE LOCATION:

THE PA/SI FOR THESE SITES HAVE BEEN COMPLETED AND ARE AVAILABLE FOR REVIEW. APPOINTMENTS TO REVIEW FILES LOCATED WITHIN THIS PROGRAM MAY BE MADE THROUGH THE PREREMEDIAL UNIT SECRETARY. TELEPHONE: (602) 2074227.

[Back to Report Summary](#)



www.geo-search.com 888-396-0042

## Underground Storage Tanks (UST)

[MAP ID: 107](#)

Distance from Property: 0.1 mi. (528 ft.) NE

### FACILITY INFORMATION

GEOSEARCH ID: 0-010122

FACILITY ID: 0-010122

NAME: AA MCDANIEL WELL & MACHINE CO

ADDRESS: 2838 W RUTHRAUFF RD

TUCSON, AZ 85705

OWNER NAME: A. A. MCDANIEL WELL & MACHINE CO

### FACILITY DETAILS

TANK ID:	DATE CLOSED:	DATE INSTALLED:	CLOSURE TYPE:
1	6/12/2006	NOT REPORTED	REMOVAL
2	6/12/2006	NOT REPORTED	REMOVAL

[Back to Report Summary](#)



www.geo-search.com 888-396-0042

# Superfund Enterprise Management System Archived Site Inventory (SEMSARCH)

[MAP ID: 107](#)

Distance from Property: 0.1 mi. (528 ft.) NE

## FACILITY INFORMATION

EPA ID#: **AZD983480112**

SITE ID#: **0904680**

NAME: **A.A. MCDANIEL WELL & MACHINE CO.**

ADDRESS: **2838 W. RUTHRAUFF RD.**

**TUCSON, AZ 85705**

COUNTY: **PIMA**

FEDERAL FACILITY: **NOT A FEDERAL FACILITY**

NPL: **NOT ON THE NPL**

NON NPL STATUS: **NFRAP-SITE DOES NOT QUALIFY FOR THE NPL BASED ON EXISTING INFORMATION**

Below information was gathered from the prior NFRAP update completed in 10/2013 update:

ACTION	START DATE	COMPLETION DATE	RESPONSIBILITY
<b>DS - DISCOVERY</b>	<b>NOT REPORTED</b>	<b>12/7/1992</b>	<b>STATE (FUND)</b>
<b>PA - PRELIMINARY ASSESSMENT</b>	<b>NOT REPORTED</b>	<b>6/16/1994</b>	<b>STATE (FUND)</b>
<b>VS - ARCHIVE SITE</b>	<b>NOT REPORTED</b>	<b>6/16/1994</b>	<b>EPA IN-HOUSE</b>

## ACTION DESCRIPTIONS

**DS - (DISCOVERY) - THE PROCESS BY WHICH A POTENTIAL HAZARDOUS WASTE SITE IS BROUGHT TO THE ATTENTION OF THE EPA. THE PROCESS CAN OCCUR THROUGH THE USE OF SEVERAL MECHANISMS SUCH AS A PHONE CALL OR REFERRAL BY ANOTHER GOVERNMENT AGENCY.**

**PA - (PRELIMINARY ASSESSMENT) - COLLECTION OF DIVERSE EXISTING INFORMATION ABOUT THE SOURCE AND NATURE OF THE SITE HAZARD. IT IS EPA POLICY TO COMPLETE THE PRELIMINARY ASSESSMENT WITHIN ONE YEAR OF SITE DISCOVERY.**

**VS - (ARCHIVE SITE) - THE DECISION IS MADE THAT NO FURTHER ACTIVITY IS PLANNED AT THE SITE.**

[Back to Report Summary](#)



www.geo-search.com 888-396-0042

## State Hazardous Waste Sites (SHWS)

[MAP ID: 108](#)

Distance from Property: 0.1 mi. (528 ft.) W

### FACILITY INFORMATION

GEOSEARCH ID: **841ACID**

EPA ID: **NOT REPORTED**

ACIDS ID: **841**

NAME: **WQ-SANTA CRUZ RIVER PROJECT**

ADDRESS: **SANTA CRUZ RIVER & SPEEDWAY.**

**TUCSON, AZ 85745**

WATER QUALITY ASSURANCE REVOLVONG FUND: **NOT REPORTED**

FILE LOCATION:

**THESE ARE SITES THAT HAVE BEEN REMEDIATED, AND ALL ACTIVITY AT THE SITE IS COMPLETED.**

[Back to Report Summary](#)



www.geo-search.com 888-396-0042

## Resource Conservation & Recovery Act – Non- Generator (RCRANGR09)

MAP ID: 109

Distance from Property: 0.1 mi. (528 ft.) W

### FACILITY INFORMATION

EPA ID#: **AZD078998796**

NAME: **PRINCE OF TUCSON R V PARK**

ADDRESS: **3501 N FREEWAY**

**TUCSON, AZ 85705**

CONTACT NAME: **ENVIRONMENTAL MANAGER**

CONTACT ADDRESS: **3501 N FREEWAY**

**TUCSON AZ 85705**

CONTACT PHONE: **NOT REPORTED**

NON-NOTIFIER: **NON-NOTIFIER**

DATE RECEIVED BY AGENCY: **11/08/2002**

CERTIFICATION - **NO CERTIFICATION REPORTED -**

INDUSTRY CLASSIFICATION (NAICS)

**721211 - RV (RECREATIONAL VEHICLE) PARKS AND CAMPGROUNDS**

SITE HISTORY (INCLUDES GENERATORS AND NON-GENERATORS)

DATE RECEIVED BY AGENCY: **11/08/2002**

NAME: **PRINCE OF TUCSON R V PARK**

GENERATOR CLASSIFICATION: **NON-GENERATOR**

DESCRIPTION: **NON-GENERATORS DO NOT PRESENTLY GENERATE HAZARDOUS WASTE**

### CURRENT ACTIVITY INFORMATION

GENERATOR STATUS: **NON-GENERATOR** LAST UPDATED DATE: **07/29/2002**

SUBJECT TO CORRECTIVE ACTION UNIVERSE: **NO**

TDSFs POTENTIALLY SUBJECT TO CORRECTIVE ACTION UNDER 3004 (u)/(v) UNIVERSE: **NO**

TDSFs ONLY SUBJECT TO CORRECTIVE ACTION UNDER DISCRETIONARY AUTHORITIES UNIVERSE: **NO**

NON TDSFs WHERE RCRA CORRECTIVE ACTION HAS BEEN IMPOSED UNIVERSE: **NO**

CORRECTIVE ACTION WORKLOAD UNIVERSE: **NO**

IMPORTER: **NO**

UNDERGROUND INJECTION: **NO**

MIXED WASTE GENERATOR: **NO**

UNIVERSAL WASTE DESTINATION FACILITY: **NO**

RECYCLER: **NO**

TRANSFER FACILITY: **NO**

TRANSPORTER: **NO**

USED OIL FUEL BURNER: **NO**

ONSITE BURNER EXEMPTION: **NO**

USED OIL PROCESSOR: **NO**

FURNACE EXEMPTION: **NO**

USED OIL FUEL MARKETER TO BURNER: **NO**

USED OIL REFINER: **NO**

SPECIFICATION USED OIL MARKETER: **NO**

USED OIL TRANSFER FACILITY: **NO**

USED OIL TRANSPORTER: **NO**

### COMPLIANCE, MONITORING AND ENFORCEMENT INFORMATION

### EVALUATIONS

**07/17/1986**

**CEI COMPLIANCE EVALUATION INSPECTION ON-SITE**



www.geo-search.com 888-396-0042

VIOLATIONS

**07/17/1986                      262.A GENERATORS - GENERAL**

ENFORCEMENTS - **NO ENFORCEMENTS REPORTED -**

HAZARDOUS WASTE

**- NO HAZARDOUS WASTE INFORMATION REPORTED -**

UNIVERSAL WASTE                      **- NO UNIVERSAL WASTE REPORTED -**

CORRECTIVE ACTION AREA                      **- NO CORRECTIVE ACTION AREA INFORMATION REPORTED -**

CORRECTIVE ACTION EVENT                      **- NO CORRECTIVE ACTION EVENT REPORTED -**

[Back to Report Summary](#)



www.geo-search.com 888-396-0042

MAP ID: 110

Distance from Property: 0.1 mi. (528 ft.) NE

#### **FACILITY INFORMATION**

EPA ID#: **AZ0000062141**

NAME: **D Q C MANUFACTURING CO INC**

ADDRESS: **1601 N 15TH AVE**

**TUCSON, AZ 85705-6414**

CONTACT NAME: **GLORIA ALVILLAR**

CONTACT ADDRESS: **1601 N 15TH AVE**

**TUCSON AZ 85705-6414**

CONTACT PHONE: **6027919908**

NON-NOTIFIER: **NOT A NON-NOTIFIER**

DATE RECEIVED BY AGENCY: **11/16/1993**

CERTIFICATION - **NO CERTIFICATION REPORTED -**

INDUSTRY CLASSIFICATION (NAICS)

**326191 - PLASTICS PLUMBING FIXTURE MANUFACTURING**

**327991 - CUT STONE AND STONE PRODUCT MANUFACTURING**

**81411 - PRIVATE HOUSEHOLDS**

SITE HISTORY (INCLUDES GENERATORS AND NON-GENERATORS)

DATE RECEIVED BY AGENCY: **11/16/1993**

NAME: **D Q C MANUFACTURING CO INC**

GENERATOR CLASSIFICATION: **NON-GENERATOR**

DESCRIPTION: **NON-GENERATORS DO NOT PRESENTLY GENERATE HAZARDOUS WASTE**

#### **CURRENT ACTIVITY INFORMATION**

GENERATOR STATUS: **NON-GENERATOR** LAST UPDATED DATE: **07/29/2002**

SUBJECT TO CORRECTIVE ACTION UNIVERSE: **NO**

TDSFs POTENTIALLY SUBJECT TO CORRECTIVE ACTION UNDER 3004 (u)/(v) UNIVERSE: **NO**

TDSFs ONLY SUBJECT TO CORRECTIVE ACTION UNDER DISCRETIONARY AUTHORITIES UNIVERSE: **NO**

NON TDSFs WHERE RCRA CORRECTIVE ACTION HAS BEEN IMPOSED UNIVERSE: **NO**

CORRECTIVE ACTION WORKLOAD UNIVERSE: **NO**

IMPORTER: **NO**

UNDERGROUND INJECTION: **NO**

MIXED WASTE GENERATOR: **NO**

UNIVERSAL WASTE DESTINATION FACILITY: **NO**

RECYCLER: **NO**

TRANSFER FACILITY: **NO**

TRANSPORTER: **NO**

USED OIL FUEL BURNER: **NO**

ONSITE BURNER EXEMPTION: **NO**

USED OIL PROCESSOR: **NO**

FURNACE EXEMPTION: **NO**

USED OIL FUEL MARKETER TO BURNER: **NO**

USED OIL REFINER: **NO**

SPECIFICATION USED OIL MARKETER: **NO**

USED OIL TRANSFER FACILITY: **NO**

USED OIL TRANSPORTER: **NO**

#### **COMPLIANCE, MONITORING AND ENFORCEMENT INFORMATION**

#### **EVALUATIONS**

**01/28/1998** CEI COMPLIANCE EVALUATION INSPECTION ON-SITE

#### **VIOLATIONS**

**01/28/1998** 262.A GENERATORS - GENERAL



www.geo-search.com 888-396-0042

ENFORCEMENTS

02/24/1998      120 WRITTEN INFORMAL

HAZARDOUS WASTE

- NO HAZARDOUS WASTE INFORMATION REPORTED -

UNIVERSAL WASTE      - NO UNIVERSAL WASTE REPORTED -

CORRECTIVE ACTION AREA      - NO CORRECTIVE ACTION AREA INFORMATION REPORTED -

CORRECTIVE ACTION EVENT      - NO CORRECTIVE ACTION EVENT REPORTED -

[Back to Report Summary](#)



www.geo-search.com 888-396-0042



## Mine Safety and Health Administration Master Index File (MSHA)

[MAP ID: 111](#)

Distance from Property: 0.1 mi. (528 ft.) NE

### FACILITY INFORMATION

GEOSEARCH ID: 2402529

MINE ID: 2402529

MINE NAME: ZEOX BUTTE PLANT

BUSINESS NAME: ZEOX MINERAL MATERIALS CORP

ADDRESS: 1401 W GLENN STREET

TUCSON, AZ 85705

COUNTY: NOT REPORTED

### MINE DETAILS

MINE TYPE: SURFACE

MINE STATUS: ABANDONED

STATUS DATE: 10/10/2009

COAL OR METAL/NON-METAL MINE: METAL

CONTROLLER ID: 0071051

CONTROLLER NAME: ZEOX CORPORATION

CONTROLLER BEGIN DATE: 08/21/2008

OPERATOR ID: 0050963

OPERATOR NAME: ZEOX MINERAL MATERIALS CORP

COMPANY TYPE: CORPORATION

PRIMARY SIC CODE: 149918

PRIMARY SIC DESCRIPTION: ZEOLITES

SECONDARY SIC CODE: NOT REPORTED

SECONDARY SIC DESCRIPTION: NOT REPORTED

PRIMARY CANVASS: NONMETAL

SECONDARY CANVASS: NOT REPORTED

AVERAGE MINE HEIGHT: NOT REPORTED

MINE GAS CATEGORY: NOT REPORTED

METHANE LIBERATION: NOT REPORTED

NUMBER OF PRODUCING PITS: NOT REPORTED

NUMBER OF NON-PRODUCING PITS: NOT REPORTED

NUMBER OF TAILING PONDS: 0

PILLAR RECOVERY USED: NO

HIGHWALL MINER USED: NO

MULTIPLE PITS: NO

### VIOLATION DETAILS

EVENT NUMBER	VIOLATION NUMBER	VIOLATION ISSUE DATE	VIOLATION OCCUR DATE	TYPE OF VIOLATION	NUMBER OF PEOPLE AFFECTED	PROPOSED PENALTY	DOCKET NUMBER
1105935	6451088	07/29/2009	07/29/2009	CITATION	0	\$100	NOT REPORTED



www.geo-search.com 888-396-0042

1105935	6451089	07/29/2009	07/29/2009	CITATION	1	\$100	NOT REPORTED
1105935	6451083	07/28/2009	07/28/2009	CITATION	1	\$100	NOT REPORTED
1105935	6451086	07/28/2009	07/28/2009	CITATION	1	\$100	NOT REPORTED
1105935	6451087	07/28/2009	07/28/2009	CITATION	0	\$100	NOT REPORTED
1105935	6451085	07/28/2009	07/28/2009	CITATION	1	\$100	NOT REPORTED
1105935	6451082	07/28/2009	07/28/2009	CITATION	0	\$100	NOT REPORTED
1105935	6451084	07/28/2009	07/28/2009	CITATION	1	\$100	NOT REPORTED

[Back to Report Summary](#)



www.geo-search.com 888-396-0042

## Underground Storage Tanks (UST)

[MAP ID: 111](#)

Distance from Property: 0.1 mi. (528 ft.) NE

### FACILITY INFORMATION

GEOSEARCH ID: 0-000727

FACILITY ID: 0-000727

NAME: MOUNTAIN ICE CO OF ARIZONA

ADDRESS: 1401 W GLENN ST  
TUCSON, AZ 85705

OWNER NAME: NOT REPORTED

### FACILITY DETAILS

TANK ID:	DATE CLOSED:	DATE INSTALLED:	CLOSURE TYPE:
1	3/6/1995	5/17/1974	REMOVAL

[Back to Report Summary](#)



www.geo-search.com 888-396-0042

# Mine Safety and Health Administration Master Index File (MSHA)

[MAP ID: 111](#)

Distance from Property: 0.1 mi. (528 ft.) NE

## FACILITY INFORMATION

GEOSEARCH ID: 0203078

MINE ID: 0203078

MINE NAME: GRACE CHABAZITE MINE

BUSINESS NAME: GSA RESOURCES, INC.

ADDRESS: 1401 W. GLENN  
TUCSON, AZ 85705

COUNTY: NOT REPORTED

## MINE DETAILS

MINE TYPE: SURFACE

MINE STATUS: ABANDONED

STATUS DATE: 07/11/2007

COAL OR METAL\NON-METAL MINE: METAL

CONTROLLER ID: 0047833

CONTROLLER NAME: DANIEL EYDE

CONTROLLER BEGIN DATE: 02/23/2005

OPERATOR ID: 0057539

OPERATOR NAME: GSA RESOURCES, INC.

COMPANY TYPE: CORPORATION

PRIMARY SIC CODE: 149918

PRIMARY SIC DESCRIPTION: ZEOLITES

SECONDARY SIC CODE: NOT REPORTED

SECONDARY SIC DESCRIPTION: NOT REPORTED

PRIMARY CANVASS: NONMETAL

SECONDARY CANVASS: NOT REPORTED

AVERAGE MINE HEIGHT: NOT REPORTED

MINE GAS CATEGORY: NOT REPORTED

METHANE LIBERATION: NOT REPORTED

NUMBER OF PRODUCING PITS: NOT REPORTED

NUMBER OF NON-PRODUCING PITS: NOT REPORTED

NUMBER OF TAILING PONDS: 0

PILLAR RECOVERY USED: NO

HIGHWALL MINER USED: NO

MULTIPLE PITS: NO

## VIOLATION DETAILS

EVENT NUMBER	VIOLATION NUMBER	VIOLATION ISSUE DATE	VIOLATION OCCUR DATE	TYPE OF CITATION	NUMBER OF PEOPLE AFFECTED	PROPOSED PENALTY	DOCKET NUMBER
1091942	6330987	08/16/2006	08/16/2006	CITATION	0	\$60	NOT REPORTED
1091942	6330988	08/16/2006	08/16/2006	CITATION	1	\$60	NOT REPORTED
1091477	6308966	07/12/2005	07/12/2005	CITATION	0	\$60	NOT REPORTED



www.geo-search.com 888-396-0042

[Back to Report Summary](#)



[www.geo-search.com](http://www.geo-search.com) 888-396-0042

## Resource Conservation & Recovery Act - Generator (RCRAGR09)

[MAP ID: 112](#)

Distance from Property: 0.1 mi. (528 ft.) SW

### FACILITY INFORMATION

EPA ID#: **AZD982489528**

NAME: **COCA-COLA BOTTLING OF TUCSON**

ADDRESS: **5551 W COCA COLA PL  
TUCSON, AZ 85743-8920**

CONTACT NAME: **JERRY STURSILL**

CONTACT ADDRESS: **PO BOX 529  
CORTARO AZ 85652-0529**

CONTACT PHONE: **5205795458**

NON-NOTIFIER: **NOT A NON-NOTIFIER**

DATE RECEIVED BY AGENCY: **01/08/2009**

OWNER TYPE: **NOT REPORTED**

OWNER NAME: **NOT REPORTED**

OPERATOR TYPE: **NOT REPORTED**

OPERATOR NAME: **NOT REPORTED**

### CERTIFICATION

CERTIFICATION NAME	CERTIFICATION TITLE	CERTIFICATION SIGNED DATE
<b>JERRY STURSILL</b>	<b>CONTACT</b>	<b>01/06/2009</b>
<b>JESSE GRANDE</b>	<b>WHS MGR</b>	<b>01/12/2006</b>

### INDUSTRY CLASSIFICATION (NAICS)

**811111 - GENERAL AUTOMOTIVE REPAIR**

### SITE HISTORY (INCLUDES GENERATORS AND NON-GENERATORS)

DATE RECEIVED BY AGENCY: **01/08/2009**

NAME: **COCA-COLA BOTTLING OF TUCSON**

GENERATOR CLASSIFICATION: **LARGE QUANTITY GENERATOR**

DESCRIPTION: **LARGE QUANTITY GENERATORS (LQGS) GENERATE 1,000 KILOGRAMS PER MONTH OR MORE OF  
HAZARDOUS WASTE OR MORE THAN ONE KILOGRAM PER MONTH OF ACUTELY HAZARDOUS WASTE**

DATE RECEIVED BY AGENCY: **01/19/2006**

NAME: **COCA COLA BOTTLING OF TUSCON**

GENERATOR CLASSIFICATION: **LARGE QUANTITY GENERATOR**

DESCRIPTION: **LARGE QUANTITY GENERATORS (LQGS) GENERATE 1,000 KILOGRAMS PER MONTH OR MORE OF  
HAZARDOUS WASTE OR MORE THAN ONE KILOGRAM PER MONTH OF ACUTELY HAZARDOUS WASTE**

DATE RECEIVED BY AGENCY: **05/10/1990**

NAME: **COCA COLA BOTTLING OF TUSCON**

GENERATOR CLASSIFICATION: **SMALL QUANTITY GENERATOR**

DESCRIPTION: **SMALL QUANTITY GENERATORS (SQGS) GENERATE MORE THAN 100 KILOGRAMS, BUT LESS THAN 1,000  
KILOGRAMS, OF HAZARDOUS WASTE PER MONTH**

### CURRENT ACTIVITY INFORMATION



www.geo-search.com 888-396-0042

GENERATOR STATUS: **CONDITIONALLY EXEMPT SMALL QUANTITY GENERATOR**      LAST UPDATED DATE: **08/13/2009**

SUBJECT TO CORRECTIVE ACTION UNIVERSE: **NO**

TDSFs POTENTIALLY SUBJECT TO CORRECTIVE ACTION UNDER 3004 (u)/(v) UNIVERSE: **NO**

TDSFs ONLY SUBJECT TO CORRECTIVE ACTION UNDER DISCRETIONARY AUTHORITIES UNIVERSE: **NO**

NON TDSFs WHERE RCRA CORRECTIVE ACTION HAS BEEN IMPOSED UNIVERSE: **NO**

CORRECTIVE ACTION WORKLOAD UNIVERSE: **NO**

IMPORTER: **NO**

UNDERGROUND INJECTION: **NO**

MIXED WASTE GENERATOR: **NO**

UNIVERSAL WASTE DESTINATION FACILITY: **NO**

RECYCLER: **NO**

TRANSFER FACILITY: **NO**

TRANSPORTER: **NO**

USED OIL FUEL BURNER: **NO**

ONSITE BURNER EXEMPTION: **NO**

USED OIL PROCESSOR: **NO**

FURNACE EXEMPTION: **NO**

USED OIL FUEL MARKETER TO BURNER: **NO**

USED OIL REFINER: **NO**

SPECIFICATION USED OIL MARKETER: **NO**

USED OIL TRANSFER FACILITY: **NO**

USED OIL TRANSPORTER: **NO**

COMPLIANCE, MONITORING AND ENFORCEMENT INFORMATION

EVALUATIONS - **NO EVALUATIONS REPORTED** -

VIOLATIONS - **NO VIOLATIONS REPORTED** -

ENFORCEMENTS - **NO ENFORCEMENTS REPORTED** -

HAZARDOUS WASTE

- **NO HAZARDOUS WASTE INFORMATION REPORTED** -

UNIVERSAL WASTE - **NO UNIVERSAL WASTE REPORTED** -

CORRECTIVE ACTION AREA - **NO CORRECTIVE ACTION AREA INFORMATION REPORTED** -

CORRECTIVE ACTION EVENT - **NO CORRECTIVE ACTION EVENT REPORTED** -

[Back to Report Summary](#)



www.geo-search.com 888-396-0042

## Underground Storage Tanks (UST)

[MAP ID: 112](#)

Distance from Property: 0.1 mi. (528 ft.) SW

### FACILITY INFORMATION

GEOSEARCH ID: 0-006714

FACILITY ID: 0-006714

NAME: **SWIRE COCA-COLA SALES CENTER**

ADDRESS: **5551 W COCA COLA PL**

**MARANA, AZ 85743**

OWNER NAME: **COCA COLA BOTTLING OF TUCSON**

### FACILITY DETAILS

TANK ID:	DATE CLOSED:	DATE INSTALLED:	CLOSURE TYPE:
1	9/13/2001	1/5/1990	REMOVAL
2	9/13/2001	1/5/1990	REMOVAL

[Back to Report Summary](#)



www.geo-search.com 888-396-0042



## ***Closed Solid Waste Facilities (CLOSEDSWF)***

[MAP ID: 113](#)

Distance from Property: 0.1 mi. (528 ft.) S

### **FACILITY INFORMATION**

UNIQUEID: 3780940511

NAME: **PIMA COUNTY**

ADDRESS: **.25 MILES WEST OF FREEWAY NORTH OF GRANT RD.**

**NOT REPORTED, AZ**

COUNTY: **PIMA**

STATUS: **CLOSED**

FACILITY TYPE: **CLOSED SOLID WASTE LANDFILL**

OPERATOR: **NOT REPORTED**

OPERATOR ADDRESS: **PO BOX 27210**

**TUCSON, AZ 85726**

OPERATOR COUNTY: **CITY OF TUCSON**

OPERATOR PHONE: **NOT REPORTED**

[Back to Report Summary](#)



www.geo-search.com 888-396-0042

## City of Tucson Landfills (COTLF)

[MAP ID: 113](#)

Distance from Property: 0.1 mi. (528 ft.) S

### FACILITY INFORMATION

GEOSEARCH ID: 18

OBJECT ID: 18

FACILITY NAME: **STATE PIT LANDFILL**

ADDRESS: **PIMA COUNTY**  
**TUCSON, AZ 85705**

COUNTY: **PIMA**

TYPE: **LANDFILL**

STATUS: **CLOSED**

SUPERFUND SITE: **0**

OWNER TYPE: **STATE**

ACRES: **14.525045910**

OPERATION DATES: **1968-1970**

COMMENTS: **NOT REPORTED**

[Back to Report Summary](#)



www.geo-search.com 888-396-0042

## ***Closed Solid Waste Facilities (CLOSEDSWF)***

[MAP ID: 113](#)

Distance from Property: 0.1 mi. (528 ft.) S

### **FACILITY INFORMATION**

UNIQUEID: **962611025** NAME:

**STATE PIT**

ADDRESS: **.25 MILE W OF I-10 , N OF W GRANT RD**  
**NOT REPORTED, AZ**

COUNTY: **PIMA**

STATUS: **CLOSED**

FACILITY TYPE: **MUNICIPAL**

OPERATOR: **CITY OF TUCSON**

OPERATOR ADDRESS: **PO BOX 27210**  
**TUCSON, AZ 85276**

OPERATOR COUNTY: **NOT REPORTED**

OPERATOR PHONE: **NOT REPORTED**

[Back to Report Summary](#)



www.geo-search.com 888-396-0042

## State Hazardous Waste Sites (SHWS)

[MAP ID: 114](#)

Distance from Property: 0.11 mi. (581 ft.) NE

### FACILITY INFORMATION

GEOSEARCH ID: 1186ACID

EPA ID: AZD983480518

ACIDS ID: 1186

NAME: PARSONS STEEL CO.

ADDRESS: 4580 N. HIGHWAY DR.

TUCSON, AZ 85705

WATER QUALITY ASSURANCE REVOLVONG FUND: NOT REPORTED

FILE LOCATION:

THE PA/SI FOR THESE SITES HAVE BEEN COMPLETED AND ARE AVAILABLE FOR REVIEW. APPOINTMENTS TO REVIEW FILES LOCATED WITHIN THIS PROGRAM MAY BE MADE THROUGH THE PREREMEDIAL UNIT SECRETARY. TELEPHONE: (602) 2074227.

[Back to Report Summary](#)



www.geo-search.com 888-396-0042

# Superfund Enterprise Management System Archived Site Inventory (SEMSARCH)

[MAP ID: 114](#)

Distance from Property: 0.11 mi. (581 ft.) NE

## FACILITY INFORMATION

EPA ID#: **AZD983480518** SITE

ID#: **0904723**

NAME: **PARSONS STEEL CO.**

ADDRESS: **4580 N. HIGHWAY DR.  
TUCSON, AZ 85705**

COUNTY: **PIMA**

FEDERAL FACILITY: **NOT A FEDERAL FACILITY**

NPL: **NOT ON THE NPL**

NON NPL STATUS: **NFRAP-SITE DOES NOT QUALIFY FOR THE NPL BASED ON EXISTING INFORMATION**

Below information was gathered from the prior NFRAP update completed in 10/2013 update:

<u>ACTION</u>	<u>START DATE</u>	<u>COMPLETION DATE</u>	<u>RESPONSIBILITY</u>
<b>PA - PRELIMINARY ASSESSMENT</b>	<b>9/1/1993</b>	<b>3/13/2000</b>	<b>STATE (FUND)</b>
<b>DS - DISCOVERY</b>	<b>NOT REPORTED</b>	<b>12/7/1992</b>	<b>STATE (FUND)</b>
<b>VS - ARCHIVE SITE</b>	<b>NOT REPORTED</b>	<b>3/31/2000</b>	<b>EPA IN-HOUSE</b>

## ACTION DESCRIPTIONS

**PA - (PRELIMINARY ASSESSMENT) - COLLECTION OF DIVERSE EXISTING INFORMATION ABOUT THE SOURCE AND NATURE OF THE SITE HAZARD. IT IS EPA POLICY TO COMPLETE THE PRELIMINARY ASSESSMENT WITHIN ONE YEAR OF SITE DISCOVERY.**

**DS - (DISCOVERY) - THE PROCESS BY WHICH A POTENTIAL HAZARDOUS WASTE SITE IS BROUGHT TO THE ATTENTION OF THE EPA. THE PROCESS CAN OCCUR THROUGH THE USE OF SEVERAL MECHANISMS SUCH AS A PHONE CALL OR REFERRAL BY ANOTHER GOVERNMENT AGENCY.**

**VS - (ARCHIVE SITE) - THE DECISION IS MADE THAT NO FURTHER ACTIVITY IS PLANNED AT THE SITE.**

[Back to Report Summary](#)



www.geo-search.com 888-396-0042

## State Hazardous Waste Sites (SHWS)

[MAP ID: 115](#)

Distance from Property: 0.11 mi. (581 ft.) NE

### FACILITY INFORMATION

GEOSEARCH ID: 1199ACID

EPA ID: **AZD981662117**

ACIDS ID: 1199

NAME: **U-HAUL CARGO REPAIR**

ADDRESS: **3801 N. RUNWAY DR.\***

**TUCSON, AZ 85705**

WATER QUALITY ASSURANCE REVOLVONG FUND: **NOT REPORTED**

FILE LOCATION:

**THE PA/SI FOR THESE SITES HAVE BEEN COMPLETED AND ARE AVAILABLE FOR REVIEW. APPOINTMENTS TO REVIEW FILES LOCATED WITHIN THIS PROGRAM MAY BE MADE THROUGH THE PREREMEDIAL UNIT SECRETARY. TELEPHONE: (602) 2074227.**

[Back to Report Summary](#)



www.geo-search.com 888-396-0042

## Underground Storage Tanks (UST)

[MAP ID: 115](#)

Distance from Property: 0.11 mi. (581 ft.) NE

### FACILITY INFORMATION

GEOSEARCH ID: 0-006440

FACILITY ID: 0-006440

NAME: U-HAUL - CARGO SERVICE CENTER

ADDRESS: 2050 W HIGHWAY DR  
TUCSON, AZ 85705

OWNER NAME: U-HAUL INTERNATIONAL

### FACILITY DETAILS

TANK ID:	DATE CLOSED:	DATE INSTALLED:	CLOSURE TYPE:
1	5/27/1992	9/7/1980	REMOVAL

[Back to Report Summary](#)



www.geo-search.com 888-396-0042

## Resource Conservation & Recovery Act – Generator (RCRAGR09)

[MAP ID: 115](#)

Distance from Property: 0.11 mi. (581 ft.) NE

### FACILITY INFORMATION

EPA ID#: **AZD981662117**

NAME: **TUSCON RENTAL EQUIPMENT REPAIR**

ADDRESS: **3801 N RUNWAY DR**

**TUCSON, AZ 85705**

CONTACT NAME: **ENVIRONMENTAL MANAGER**

CONTACT ADDRESS: **3801 N RUNWAY DR**

**TUCSON AZ 85705**

CONTACT PHONE: **6028879148**

NON-NOTIFIER: **NOT A NON-NOTIFIER**

DATE RECEIVED BY AGENCY: **10/10/1986**

CERTIFICATION - **NO CERTIFICATION REPORTED -**

INDUSTRY CLASSIFICATION (NAICS) - **NO NAICS INFORMATION REPORTED -**

SITE HISTORY (INCLUDES GENERATORS AND NON-GENERATORS)

DATE RECEIVED BY AGENCY: **10/10/1986**

NAME: **TUSCON RENTAL EQUIPMENT REPAIR**

GENERATOR CLASSIFICATION: **SMALL QUANTITY GENERATOR**

DESCRIPTION: **SMALL QUANTITY GENERATORS (SQGS) GENERATE MORE THAN 100 KILOGRAMS, BUT LESS THAN 1,000 KILOGRAMS, OF HAZARDOUS WASTE PER MONTH**

OWNER TYPE: **PRIVATE**

OWNER NAME: **U-HAUL INTERNATIONAL**

OPERATOR TYPE: **PRIVATE**

OPERATOR NAME: **NOT REQUIRED**

### CURRENT ACTIVITY INFORMATION

GENERATOR STATUS: **SMALL QUANTITY GENERATOR** LAST UPDATED DATE: **09/15/2000**

SUBJECT TO CORRECTIVE ACTION UNIVERSE: **NO**

TDSFs POTENTIALLY SUBJECT TO CORRECTIVE ACTION UNDER 3004 (u)/(v) UNIVERSE: **NO**

TDSFs ONLY SUBJECT TO CORRECTIVE ACTION UNDER DISCRETIONARY AUTHORITIES UNIVERSE: **NO**

NON TDSFs WHERE RCRA CORRECTIVE ACTION HAS BEEN IMPOSED UNIVERSE: **NO**

CORRECTIVE ACTION WORKLOAD UNIVERSE: **NO**

IMPORTER: **NO**

UNDERGROUND INJECTION: **NO**

MIXED WASTE GENERATOR: **NO**

UNIVERSAL WASTE DESTINATION FACILITY: **NO**

RECYCLER: **NO**

TRANSFER FACILITY: **NO**

TRANSPORTER: **NO**

USED OIL FUEL BURNER: **NO**

ONSITE BURNER EXEMPTION: **NO**

USED OIL PROCESSOR: **NO**

FURNACE EXEMPTION: **NO**

USED OIL FUEL MARKETER TO BURNER: **NO**

USED OIL REFINER: **NO**

SPECIFICATION USED OIL MARKETER: **NO**

USED OIL TRANSFER FACILITY: **NO**

USED OIL TRANSPORTER: **NO**

### COMPLIANCE, MONITORING AND ENFORCEMENT INFORMATION

### EVALUATIONS



www.geo-search.com 888-396-0042



02/03/1988 CEI COMPLIANCE EVALUATION INSPECTION ON-SITE

VIOLATIONS - NO VIOLATIONS REPORTED -

ENFORCEMENTS - NO ENFORCEMENTS REPORTED -

HAZARDOUS WASTE

- NO HAZARDOUS WASTE INFORMATION REPORTED -

UNIVERSAL WASTE - NO UNIVERSAL WASTE REPORTED -

CORRECTIVE ACTION AREA - NO CORRECTIVE ACTION AREA INFORMATION REPORTED -

CORRECTIVE ACTION EVENT - NO CORRECTIVE ACTION EVENT REPORTED -

[Back to Report Summary](#)



www.geo-search.com 888-396-0042

## Superfund Enterprise Management System Archived Site Inventory (SEMSARCH)

[MAP ID: 115](#)

Distance from Property: 0.11 mi. (581 ft.) NE

### **FACILITY INFORMATION**

EPA ID#: **AZD981662117** SITE

ID#: **0904737**

NAME: **U-HAUL CARGO RENTAL/REPAIR**

ADDRESS: **3801 N. RUNWAY DR.**

**TUCSON, AZ 85705**

COUNTY: **PIMA**

FEDERAL FACILITY: **NOT A FEDERAL FACILITY**

NPL: **NOT ON THE NPL**

NON NPL STATUS: **NFRAP-SITE DOES NOT QUALIFY FOR THE NPL BASED ON EXISTING INFORMATION**

Below information was gathered from the prior NFRAP update completed in 10/2013 update:

ACTION	START DATE	COMPLETION DATE	RESPONSIBILITY
SI - SITE INSPECTION	10/1/1993	9/25/1995	STATE (FUND)
DS - DISCOVERY	NOT REPORTED	12/7/1992	STATE (FUND)
PA - PRELIMINARY ASSESSMENT	NOT REPORTED	10/1/1993	STATE (FUND)
VS - ARCHIVE SITE	NOT REPORTED	1/23/1996	EPA IN-HOUSE

### **ACTION DESCRIPTIONS**

**SI - (SITE INSPECTION) - THE PROCESS OF COLLECTING SITE DATA AND SAMPLES TO CHARACTERIZE THE SEVERITY OF THE HAZARD FOR THE HAZARD RANKING SCORE AND/OR ENFORCEMENT SUPPORT.**

**DS - (DISCOVERY) - THE PROCESS BY WHICH A POTENTIAL HAZARDOUS WASTE SITE IS BROUGHT TO THE ATTENTION OF THE EPA. THE PROCESS CAN OCCUR THROUGH THE USE OF SEVERAL MECHANISMS SUCH AS A PHONE CALL OR REFERRAL BY ANOTHER GOVERNMENT AGENCY.**

**PA - (PRELIMINARY ASSESSMENT) - COLLECTION OF DIVERSE EXISTING INFORMATION ABOUT THE SOURCE AND NATURE OF THE SITE HAZARD. IT IS EPA POLICY TO COMPLETE THE PRELIMINARY ASSESSMENT WITHIN ONE YEAR OF SITE DISCOVERY.**

**VS - (ARCHIVE SITE) - THE DECISION IS MADE THAT NO FURTHER ACTIVITY IS PLANNED AT THE SITE.**

[Back to Report Summary](#)



www.geo-search.com 888-396-0042

## ***Brownfields Management System (BF)***

**MAP ID: 116**

**Distance from Property: 0.11 mi. (581 ft.) NE**

### **SITE INFORMATION**

ID#: 110745

NAME: DEASON PROPERTY

ADDRESS: 2340 W. PARADISE LANE

TUCSON, AZ 85715

TYPE FUNDING: HAZARDOUS

PREDOMINANT PAST USE (ACREAGE):

GREENSPACE:

**NOT REPORTED**

RESIDENTIAL:

**NOT REPORTED**

COMMERCIAL:

**NOT REPORTED**

INDUSTRIAL:

**NOT REPORTED**

FUTURE USE (ACREAGE): GREENSPACE:

**NOT REPORTED**

PROPERTY HIGHLIGHT:

**NOT REPORTED**

PROPERTY SIZE (Acres): 2.22

RESIDENTIAL:

**NOT REPORTED**

COMMERCIAL:

**2.22**

INDUSTRIAL:

**NOT REPORTED**

CURRENT OWNER: TED AND CHARLENE DEASON

PROPERTY DESCRIPTION/ FORMER USE:

**THE SUBJECT PROPERTY IS LOCATED ON THE NORTHWEST CORNER OF WHERE PARADISE LANE INTERSECTS WITH SULLINGER AVENUE. BETWEEN 1990 AND 1996 THE PROPERTY WAS FENCED-IN ON THE NORTH, WEST, AND SOUTH BOUNDARIES AND A FOUNDATION WAS BUILT IN THE NORTHEAST CORNER. BETWEEN 1996 AND 2007 THE PROPERTY WAS CLEARED OF NATIVE BRUSH AND TREES. THE FOUNDATION IS CURRENTLY BEING USED TO TRAIN PERSONNEL IN THE APPLICATION OF COOL DECKING. PRIOR TO 1995, A 'SALT WELL' WAS INSTALLED ON THE SOUTHWEST PORTION OF THE SUBJECT PROPERTY ALONG THE SOUTHERN BOUNDARY. THE SALT WELL' IS MAINTAINED BY UNION PACIFIC RAILROAD AND USED TO DISCHARGE STATIC FROM THE RAILROAD TRACKS TO THE WEST.**

CONTAMINATE(S): **NOT REPORTED**

CONTAMINATE(S) CLEANED UP: **NOT REPORTED**

MEDIA(S) AFFECTED: **NOT REPORTED**

MEDIA(S) CLEANED UP: **NOT REPORTED**

TYPE OF BROWNFIELD GRANT: **ASSESSMENT**



www.geo-search.com 888-396-0042

ENVIRONMENTAL ASSESSMENT ACTIVITY: **PHASE I ENVIRONMENTAL ASSESSMENT**

ASSESSMENT START DATE: **1/26/2010 0:00**

ASSESSMENT COMPLETION DATE: **2/8/2010 0:00**

CLEANUP REQUIRED: **NO**

STATE & TRIBAL ENROLLMENT ID: **NOT REPORTED**

STATE & TRIBAL ENROLLMENT DATE: **NOT REPORTED**

PROPERTY ENROLLED IN A STATE & TRIBAL PROGRAM?: **NOT REPORTED**

ARE INSTITUTIONAL CONTROLS REQUIRED?: **UNKNOWN**

[Back to Report Summary](#)



www.geo-search.com 888-396-0042

## Leaking Underground Storage Tanks (LUST)

[MAP ID: 117](#)

Distance from Property: 0.11 mi. (581 ft.) SW

### FACILITY INFORMATION

GEOSEARCH ID: 0-006500

FAC ID: 0-006500

NAME: MARANA MIDDLE SCHOOL

ADDRESS: 11279 W GRIER RD  
MARANA, AZ 85653

### FACILITY DETAILS

LUST ID: 3320.01

DATE REPORTED: 01/21/1994

DATE CLOSED: 03/09/2000

PRIORITY:

5R1 - CLOSED SOIL LEVELS MEET RBCA TIER 1

LUST ID: 3320.02

DATE REPORTED: 01/21/1994

DATE CLOSED: 03/09/2000

PRIORITY:

5R1 - CLOSED SOIL LEVELS MEET RBCA TIER 1

LUST ID: 3320.03

DATE REPORTED: 01/21/1994

DATE CLOSED: 07/16/2008

PRIORITY:

5R1 - CLOSED SOIL LEVELS MEET RBCA TIER 1

[Back to Report Summary](#)



www.geo-search.com 888-396-0042

## Underground Storage Tanks (UST)

[MAP ID: 118](#)

Distance from Property: 0.11 mi. (581 ft.) SW

### FACILITY INFORMATION

GEOSEARCH ID: 0-007558

FACILITY ID: 0-007558 NAME:

MARANA FARMS ADDRESS:

NOT REPORTED

MARANA, NOT REPORTED NOT REPORTED

OWNER NAME: NORTH TUCSON INTERSTATE I-10 PRO

### FACILITY DETAILS

TANK ID:	DATE CLOSED:	DATE INSTALLED:	CLOSURE TYPE:
6	11/11/1991	NOT REPORTED	REMOVAL

[Back to Report Summary](#)



www.geo-search.com 888-396-0042

## Leaking Underground Storage Tanks (LUST)

[MAP ID: 118](#)

Distance from Property: 0.11 mi. (581 ft.) SW

### FACILITY INFORMATION

GEOSEARCH ID: 0-007558

FAC ID: 0-007558

NAME: MARANA FARMS

ADDRESS: NOT REPORTED

MARANA, AZ NOT REPORTED

### FACILITY DETAILS

LUST ID: 2088.01

DATE REPORTED: 9/26/1991

DATE CLOSED: 6/17/1993

PRIORITY:

6 - INCIDENT/TANK WAS DETERMINED NOT TO BE UST JURISDICTION AND REFERRED TO ANOTHER PROGRAM

[Back to Report Summary](#)



www.geo-search.com 888-396-0042

## Voluntary Remediation Program and brownfields Program Sites (VRPBF)

[MAP ID: 119](#)

Distance from Property: 0.11 mi. (581 ft.) SW

### FACILITY INFORMATION

GEOSEARCH ID: 792677763

RIMS ID: 2-34351

NAME: ARIZONA PORTLAND CEMENT CO.

ADDRESS: 11115 N CASA GRANDE HWY  
RILLITO, AZ 85654

COUNTY: PIMA

STATUS: CLOSED

SITE TYPE: CEMENT PLANT

SITE SIZE: NOT REPORTED

NATURE OF CONTAMINATION:

SOIL AND GROUNDWATER NFA ISSUED FOR BTEX, PAHS, AND TPH

MEDIA: SOIL & GW

RESTRICTED LAND USE: NOT REPORTED

RECORDED DATE: NOT REPORTED

DATE ACCEPTED: 6/27/2003

DATE CLOSED: 5/7/2007

COMMENTS:

NOT REPORTED

### BROWNFIELDS GRANT SITE SPECIFIC

REQUEST DATE: NOT APPLICABLE

PHASE I START DATE: NOT APPLICABLE

PHASE I END DATE: NOT APPLICABLE

PHASE II START DATE: NOT APPLICABLE

PHASE II END DATE: NOT APPLICABLE

[Back to Report Summary](#)



www.geo-search.com 888-396-0042



## Mine Safety and Health Administration Master Index File (MSHA)

[MAP ID: 119](#)

Distance from Property: 0.11 mi. (581 ft.) SW

### FACILITY INFORMATION

GEOSEARCH ID: **0201608**

MINE ID: **0201608**

MINE NAME: **PANTANO**

BUSINESS NAME: **CALPORTLAND COMPANY**

ADDRESS: **11115 N. CASA GRANDE HWY**

**RILLITO, AZ 85654**

COUNTY: **NOT REPORTED**

### MINE DETAILS

MINE TYPE: **SURFACE**

MINE STATUS: **ABANDONED**

STATUS DATE: **07/11/2000**

COAL OR METAL\NON-METAL MINE: **METAL**

CONTROLLER ID: **M07897**

CONTROLLER NAME: **TAIHEIYO CEMENT CORP**

CONTROLLER BEGIN DATE: **10/01/1990**

OPERATOR ID: **L11900**

OPERATOR NAME: **CALPORTLAND COMPANY**

COMPANY TYPE: **CORPORATION**

PRIMARY SIC CODE: **142900**

PRIMARY SIC DESCRIPTION: **CRUSHED, BROKEN STONE NEC**

SECONDARY SIC CODE: **NOT REPORTED**

SECONDARY SIC DESCRIPTION: **NOT REPORTED**

PRIMARY CANVASS: **STONE**

SECONDARY CANVASS: **NOT REPORTED**

AVERAGE MINE HEIGHT: **NOT REPORTED**

MINE GAS CATEGORY: **NOT REPORTED**

METHANE LIBERATION: **NOT REPORTED**

NUMBER OF PRODUCING PITS: **NOT REPORTED**

NUMBER OF NON-PRODUCING PITS: **NOT REPORTED**

NUMBER OF TAILING PONDS: **0**

PILLAR RECOVERY USED: **NO**

HIGHWALL MINER USED: **NO**

MULTIPLE PITS: **NO**

### VIOLATION DETAILS

NO VIOLATION DETAILS REPORTED

[Back to Report Summary](#)



www.geo-search.com 888-396-0042

## Underground Storage Tanks (UST)

[MAP ID: 119](#)

Distance from Property: 0.11 mi. (581 ft.) SW

### FACILITY INFORMATION

GEOSEARCH ID: 0-000845

FACILITY ID: 0-000845

NAME: CALPORTLAND - RILLITO CEMENT PLANT

ADDRESS: 11115 N CASA GRANDE HWY

MARANA, AZ 85653

OWNER NAME: CALPORTLAND COMPANY

### FACILITY DETAILS

TANK ID:	DATE CLOSED:	DATE INSTALLED:	CLOSURE TYPE:
1	8/26/2004	1/1/1985	REMOVAL
2	NOT REPORTED	1/1/1985	NOT REPORTED
3	8/10/2010	1/1/1985	REMOVAL
4	4/1/1986	1/1/1956	CLOSED IN PLACE

[Back to Report Summary](#)



www.geo-search.com 888-396-0042

## Resource Conservation & Recovery Act - Generator (RCRAGR09)

[MAP ID: 119](#)

Distance from Property: 0.11 mi. (581 ft.) SW

### FACILITY INFORMATION

EPA ID#: **AZD008394397**

NAME: **CALPORTLAND - RILLITO CEMENT PLANT**

ADDRESS: **11115 N CASA GRANDE HWY  
RILLITO, AZ 85653**

CONTACT NAME: **JANELLE KENNEDY**

CONTACT ADDRESS: **PO BOX 338  
RILLITO AZ 85654-0338**

CONTACT PHONE: **5206824345**

NON-NOTIFIER: **NOT A NON-NOTIFIER**

DATE RECEIVED BY AGENCY: **03/02/2009**

OWNER TYPE: **NOT REPORTED**

OWNER NAME: **NOT REPORTED**

OPERATOR TYPE: **NOT REPORTED**

OPERATOR NAME: **NOT REPORTED**

### CERTIFICATION

CERTIFICATION NAME:	CERTIFICATION TITLE:	CERTIFICATION SIGNED DATE:
JANELLE KENNEDY	MGR ENVIRONMENTAL MATTERS	02/27/2009
JANELLE KENNEDY	MANAGER ENVIRONMENTAL MATTERS	02/28/2008
JANELLE KENNEDY	MANAGER ENVIRONMENTAL MATTERS	02/28/2007
THOMAS BROSNAN	PLT MGR	02/24/1994
THOMAS J BROSNAN	PLANT MGR	02/27/1992

### INDUSTRY CLASSIFICATION (NAICS)

**212312 - CRUSHED AND BROKEN LIMESTONE MINING AND QUARRYING**

**32511 - PETROCHEMICAL MANUFACTURING**

**325998 - ALL OTHER MISCELLANEOUS CHEMICAL PRODUCT AND PREPARATION MANUFACTURING**

**327125 - NONCLAY REFRACTORY MANUFACTURING**

**32731 - CEMENT MANUFACTURING**

**32732 - READY-MIX CONCRETE MANUFACTURING**

**339111 - LABORATORY APPARATUS AND FURNITURE MANUFACTURING**

### SITE HISTORY (INCLUDES GENERATORS AND NON-GENERATORS)

DATE RECEIVED BY AGENCY: **03/02/2009**

NAME: **CALPORTLAND - RILLITO CEMENT PLANT**

GENERATOR CLASSIFICATION: **LARGE QUANTITY GENERATOR**

DESCRIPTION: **LARGE QUANTITY GENERATORS (LQGS) GENERATE 1,000 KILOGRAMS PER MONTH OR MORE OF  
HAZARDOUS WASTE OR MORE THAN ONE KILOGRAM PER MONTH OF ACUTELY HAZARDOUS WASTE**

DATE RECEIVED BY AGENCY: **03/06/2008**

NAME: **ARIZONA PORTLAND CEMENT**

GENERATOR CLASSIFICATION: **LARGE QUANTITY GENERATOR**

DESCRIPTION: **LARGE QUANTITY GENERATORS (LQGS) GENERATE 1,000 KILOGRAMS PER MONTH OR MORE OF**



www.geo-search.com 888-396-0042

**HAZARDOUS WASTE OR MORE THAN ONE KILOGRAM PER MONTH OF ACUTELY HAZARDOUS WASTE**

DATE RECEIVED BY AGENCY: 03/02/2007

NAME: ARIZONA PORTLAND CEMENT CO

GENERATOR CLASSIFICATION: LARGE QUANTITY GENERATOR

DESCRIPTION: LARGE QUANTITY GENERATORS (LQGS) GENERATE 1,000 KILOGRAMS PER MONTH OR MORE OF HAZARDOUS WASTE OR MORE THAN ONE KILOGRAM PER MONTH OF ACUTELY HAZARDOUS WASTE

DATE RECEIVED BY AGENCY: 05/12/2004

NAME: ARIZONA PORTLAND CEMENT CO

GENERATOR CLASSIFICATION: LARGE QUANTITY GENERATOR

DESCRIPTION: LARGE QUANTITY GENERATORS (LQGS) GENERATE 1,000 KILOGRAMS PER MONTH OR MORE OF HAZARDOUS WASTE OR MORE THAN ONE KILOGRAM PER MONTH OF ACUTELY HAZARDOUS WASTE

DATE RECEIVED BY AGENCY: 04/01/1998

NAME: ARIZONA PORTLAND CEMENT CO

GENERATOR CLASSIFICATION: LARGE QUANTITY GENERATOR

DESCRIPTION: LARGE QUANTITY GENERATORS (LQGS) GENERATE 1,000 KILOGRAMS PER MONTH OR MORE OF HAZARDOUS WASTE OR MORE THAN ONE KILOGRAM PER MONTH OF ACUTELY HAZARDOUS WASTE

DATE RECEIVED BY AGENCY: 02/24/1994

NAME: AZ PORTLAND CEMENT CO

GENERATOR CLASSIFICATION: CONDITIONALLY EXEMPT SMALL QUANTITY GENERATOR

DESCRIPTION: CONDITIONALLY EXEMPT SMALL QUANTITY GENERATORS (CESQG) GENERATE 100 KILOGRAMS OR LESS PER MONTH OF HAZARDOUS WASTE OR ONE KILOGRAM OR LESS PER MONTH OF ACUTELY HAZARDOUS WASTE

DATE RECEIVED BY AGENCY: 02/27/1992

NAME: AZ PORTLAND CEMENT CO

GENERATOR CLASSIFICATION: CONDITIONALLY EXEMPT SMALL QUANTITY GENERATOR

DESCRIPTION: CONDITIONALLY EXEMPT SMALL QUANTITY GENERATORS (CESQG) GENERATE 100 KILOGRAMS OR LESS PER MONTH OF HAZARDOUS WASTE OR ONE KILOGRAM OR LESS PER MONTH OF ACUTELY HAZARDOUS WASTE

DATE RECEIVED BY AGENCY: 08/08/1980

NAME: ARIZONA PORTLAND CEMENT CO

GENERATOR CLASSIFICATION: CONDITIONALLY EXEMPT SMALL QUANTITY GENERATOR

DESCRIPTION: CONDITIONALLY EXEMPT SMALL QUANTITY GENERATORS (CESQG) GENERATE 100 KILOGRAMS OR LESS PER MONTH OF HAZARDOUS WASTE OR ONE KILOGRAM OR LESS PER MONTH OF ACUTELY HAZARDOUS WASTE

CURRENT ACTIVITY INFORMATION

GENERATOR STATUS: **CONDITIONALLY EXEMPT SMALL QUANTITY GENERATOR** LAST UPDATED DATE: 08/08/2009

SUBJECT TO CORRECTIVE ACTION UNIVERSE: **NO**

TDSFs POTENTIALLY SUBJECT TO CORRECTIVE ACTION UNDER 3004 (u)/(v) UNIVERSE: **NO**

TDSFs ONLY SUBJECT TO CORRECTIVE ACTION UNDER DISCRETIONARY AUTHORITIES UNIVERSE: **NO**

NON TDSFs WHERE RCRA CORRECTIVE ACTION HAS BEEN IMPOSED UNIVERSE: **NO**

CORRECTIVE ACTION WORKLOAD UNIVERSE: **NO**

IMPORTER: **NO**

UNDERGROUND INJECTION: **NO**

MIXED WASTE GENERATOR: **NO**

UNIVERSAL WASTE DESTINATION FACILITY: **NO**



www.geo-search.com 888-396-0042

RECYCLER: **NO**

TRANSPORTER: **NO**

ONSITE BURNER EXEMPTION: **NO**

FURNACE EXEMPTION: **NO**

TRANSFER FACILITY: **NO**

USED OIL FUEL BURNER: **NO**

USED OIL PROCESSOR: **NO**

USED OIL FUEL MARKETER TO BURNER: **NO**



[www.geo-search.com](http://www.geo-search.com) 888-396-0042

USED OIL REFINER: **NO**  
USED OIL TRANSFER FACILITY: **NO**

SPECIFICATION USED OIL MARKETER: **NO**  
USED OIL TRANSPORTER: **NO**

COMPLIANCE, MONITORING AND ENFORCEMENT INFORMATION

EVALUATIONS

03/25/2003	CEI COMPLIANCE EVALUATION INSPECTION ON-SITE
02/24/2000	CEI COMPLIANCE EVALUATION INSPECTION ON-SITE
02/24/2000	SNN NOT A SIGNIFICANT NON-COMPLIER
08/01/1997	CDI CASE DEVELOPMENT INSPECTION
08/01/1997	SNY SIGNIFICANT NON-COMPLIER
07/13/1993	CSE COMPLIANCE SCHEDULE EVALUATION
07/13/1993	SNN NOT A SIGNIFICANT NON-COMPLIER
06/30/1992	SNY SIGNIFICANT NON-COMPLIER
05/07/1992	CEI COMPLIANCE EVALUATION INSPECTION ON-SITE

VIOLATIONS

06/30/1992	262.A GENERATORS - GENERAL
06/30/1992	264.A TSD - GENERAL
07/13/1993	262.A GENERATORS - GENERAL
08/01/1997	264.A TSD - GENERAL

ENFORCEMENTS

10/15/1999	610 FINAL CIVIL JUDICIAL ACTION FOR COMPLIANCE AND/OR MONETARY PENALTY
08/09/1993	120 WRITTEN INFORMAL
06/30/1992	120 WRITTEN INFORMAL

HAZARDOUS WASTE

- NO HAZARDOUS WASTE INFORMATION REPORTED -

UNIVERSAL WASTE - NO UNIVERSAL WASTE REPORTED -

CORRECTIVE ACTION AREA - NO CORRECTIVE ACTION AREA INFORMATION REPORTED -

CORRECTIVE ACTION EVENT - NO CORRECTIVE ACTION EVENT REPORTED -

[Back to Report Summary](#)



www.geo-search.com 888-396-0042

## ***Closed Solid Waste Facilities (CLOSEDSWF)***

[MAP ID: 119](#)

Distance from Property: 0.11 mi. (581 ft.) SW

### **FACILITY INFORMATION**

UNIQUEID: 2482182243

NAME: ARIZONA PORTLAND CEMENT

ADDRESS: 11115 N CASA GRANDE HWY  
NOT REPORTED, AZ

COUNTY: PIMA

STATUS: CLOSED

FACILITY TYPE: CONTAMINATED SOIL

OPERATOR: ARIZONA PORTLAND CEMENT COMPANY

OPERATOR ADDRESS: PO BOX 338  
RILIT, AZ 85654

OPERATOR COUNTY: NOT REPORTED

OPERATOR PHONE: NOT REPORTED

[Back to Report Summary](#)



www.geo-search.com 888-396-0042

## Leaking Underground Storage Tanks (LUST)

[MAP ID: 119](#)

Distance from Property: 0.11 mi. (581 ft.) SW

### FACILITY INFORMATION

GEOSEARCH ID: 0-000845

FAC ID: 0-000845

NAME: CALPORTLAND - RILLITO CEMENT PLANT

ADDRESS: 11115 N CASA GRANDE HWY  
MARANA, AZ 85653

### FACILITY DETAILS

LUST ID: 0967.01

DATE REPORTED: 11/3/1989

DATE CLOSED: 6/4/1993

PRIORITY:

6 - INCIDENT/TANK WAS DETERMINED NOT TO BE UST JURISDICTION AND REFERRED TO ANOTHER PROGRAM

LUST ID: 0967.02

DATE REPORTED: 08/24/2010

DATE CLOSED: 08/25/2010

PRIORITY:

5R1 - CLOSED SOIL LEVELS MEET RBCA TIER 1

LUST ID: 0967.03

DATE REPORTED: 11/15/2010

DATE CLOSED: 12/02/2011

PRIORITY:

5R1 - CLOSED SOIL LEVELS MEET RBCA TIER 1

[Back to Report Summary](#)



www.geo-search.com 888-396-0042



## Underground Storage Tanks (UST)

[MAP ID: 120](#)

Distance from Property: 0.11 mi. (581 ft.) SW

### FACILITY INFORMATION

GEOSEARCH ID: 0-001888

FACILITY ID: 0-001888 NAME:

**CIRCLE K #2705537**

ADDRESS: 4900 W INA RD

MARANA, AZ 85743

OWNER NAME: CIRCLE K STORES INC

### FACILITY DETAILS

TANK ID:	DATE CLOSED:	DATE INSTALLED:	CLOSURE TYPE:
1	10/1/1997	4/26/1970	REMOVAL
2	10/1/1997	4/26/1970	REMOVAL
3	10/1/1997	4/26/1970	REMOVAL
4	12/17/1992	4/26/1970	REMOVAL
5	11/21/2016	10/3/1997	REMOVAL
6	11/21/2016	10/3/1997	REMOVAL

[Back to Report Summary](#)



www.geo-search.com 888-396-0042

## Leaking Underground Storage Tanks (LUST)

[MAP ID: 120](#)

Distance from Property: 0.11 mi. (581 ft.) SW

### FACILITY INFORMATION

GEOSEARCH ID: 0-001888

FAC ID: 0-001888

NAME: CIRCLE K #2705537

ADDRESS: 4900 W INA RD  
MARANA, AZ 85743

### FACILITY DETAILS

LUST ID: 0304.01

DATE REPORTED: 04/03/1995

DATE CLOSED: 02/20/1996

PRIORITY:

5R1 - CLOSED SOIL LEVELS MEET RBCA TIER 1

LUST ID: 0304.02

DATE REPORTED: 10/02/1997

DATE CLOSED: 05/10/1999

PRIORITY:

5R1 - CLOSED SOIL LEVELS MEET RBCA TIER 1

[Back to Report Summary](#)



www.geo-search.com 888-396-0042

## State Hazardous Waste Sites (SHWS)

[MAP ID: 121](#)

Distance from Property: 0.11 mi. (581 ft.) NE

### FACILITY INFORMATION

GEOSEARCH ID: 1238ACID

EPA ID: AZD983484932

ACIDS ID: 1238

NAME: WRECKSPERTS

ADDRESS: 5280 N. CASA GRANDE HIGHWAY  
TUCSON, AZ 85705

WATER QUALITY ASSURANCE REVOLVONG FUND: NOT REPORTED

FILE LOCATION:

A PRELIMINARY ASSESSMENT SITE INSPECTION (PA/SI) IS IN PROGRESS FOR THIS SITE FOR THE COMPREHENSIVE ENVIRONMENTAL RESPONSE, COMPENSATION AND LIABILITY ACT (CERCLA) OF FEDERAL SUPERFUND PROGRAM. THESE FILES ARE CONSIDERED TO BE CONFIDENTIAL UNTIL THE REPORT HAS BEEN REVIEWED AND APPROVED BY EPA. CONTACT THE PREREMEDIAL UNIT FOR A STATUS UPDATE OF THESE SITES. TELEPHONE (602) 207-4227.

[Back to Report Summary](#)



www.geo-search.com 888-396-0042

# Superfund Enterprise Management System Archived Site Inventory (SEMSARCH)

[MAP ID: 121](#)

Distance from Property: 0.11 mi. (581 ft.) NE

## FACILITY INFORMATION

EPA ID#: **AZD983484932** SITE

ID#: **0904958**

NAME: **WRECKSPERTS**

ADDRESS: **5280 NORTH HIGHWAY DRIVE  
TUCSON, AZ 85705**

COUNTY: **PIMA**

FEDERAL FACILITY: **NOT A FEDERAL FACILITY**

NPL: **NOT ON THE NPL**

NON NPL STATUS: **NFRAP-SITE DOES NOT QUALIFY FOR THE NPL BASED ON EXISTING INFORMATION**

Below information was gathered from the prior NFRAP update completed in 10/2013 update:

ACTION	START DATE	COMPLETION DATE	RESPONSIBILITY
SI - SITE INSPECTION	2/8/1994	10/1/1996	STATE (FUND)
DS - DISCOVERY	NOT REPORTED	8/27/1993	STATE (FUND)
PA - PRELIMINARY ASSESSMENT	NOT REPORTED	10/1/1996	STATE (FUND)
ES - EXPANDED SITE INSPECTION	NOT REPORTED	9/29/1997	STATE (FUND)
VS - ARCHIVE SITE	NOT REPORTED	3/30/1998	EPA IN-HOUSE

## ACTION DESCRIPTIONS

SI - (SITE INSPECTION) - THE PROCESS OF COLLECTING SITE DATA AND SAMPLES TO CHARACTERIZE THE SEVERITY OF THE HAZARD FOR THE HAZARD RANKING SCORE AND/OR ENFORCEMENT SUPPORT.

DS - (DISCOVERY) - THE PROCESS BY WHICH A POTENTIAL HAZARDOUS WASTE SITE IS BROUGHT TO THE ATTENTION OF THE EPA. THE PROCESS CAN OCCUR THROUGH THE USE OF SEVERAL MECHANISMS SUCH AS A PHONE CALL OR REFERRAL BY ANOTHER GOVERNMENT AGENCY.

PA - (PRELIMINARY ASSESSMENT) - COLLECTION OF DIVERSE EXISTING INFORMATION ABOUT THE SOURCE AND NATURE OF THE SITE HAZARD. IT IS EPA POLICY TO COMPLETE THE PRELIMINARY ASSESSMENT WITHIN ONE YEAR OF SITE DISCOVERY.

ES - (EXPANDED SITE INSPECTION) - FUNCTIONS PERFORMED TO COLLECT ADDITIONAL DATA, BEYOND THAT REQUIRED FOR HAZARD RANKING SYSTEM SCORING, IN ORDER TO EXPEDITE THE REMEDIAL INVESTIGATION/FEASIBILITY STUDY (RI/FS) PROJECT PLANNING PHASE FOR NATIONAL PRIORITY LIST (NPL) SITES. THE PRESENT SITE INSPECTION FOCUS ON PATHWAYS AND RECEPTORS HAS BEEN EXPANDED TO INCLUDE SITE AND SOURCE CHARACTERIZATION. THE INFORMATION FACILITATES THE DEVELOPMENT OF RI/FS WORKPLAN AND SAMPLING AND ANALYSIS PLAN.

VS - (ARCHIVE SITE) - THE DECISION IS MADE THAT NO FURTHER ACTIVITY IS PLANNED AT THE SITE.

[Back to Report Summary](#)



www.geo-search.com 888-396-0042

## Resource Conservation & Recovery Act – Non-Generator (RCRANGR09)

[MAP ID: 122](#)

Distance from Property: 0.11 mi. (581 ft.) NE

### FACILITY INFORMATION

EPA ID#: **AZD981613482**

NAME: **ARIZONA FRAME AND AXLE INC**

ADDRESS: **4410 N HIGHWAY DR  
TUCSON, AZ 85705**

CONTACT NAME: **JOHN HALL**

CONTACT ADDRESS: **4410 N HIGHWAY DR  
TUCSON AZ 85705**

CONTACT PHONE: **6028885600**

NON-NOTIFIER: **NOT A NON-NOTIFIER**

DATE RECEIVED BY AGENCY: **01/17/1987**

CERTIFICATION - **NO CERTIFICATION REPORTED -**

INDUSTRY CLASSIFICATION (NAICS)

**811111 - GENERAL AUTOMOTIVE REPAIR**

**811121 - AUTOMOTIVE BODY, PAINT, AND INTERIOR REPAIR AND MAINTENANCE**

SITE HISTORY (INCLUDES GENERATORS AND NON-GENERATORS)

DATE RECEIVED BY AGENCY: **01/17/1987**

NAME: **ARIZONA FRAME AND AXLE INC**

GENERATOR CLASSIFICATION: **NON-GENERATOR**

DESCRIPTION: **NON-GENERATORS DO NOT PRESENTLY GENERATE HAZARDOUS WASTE**

#### CURRENT ACTIVITY INFORMATION

GENERATOR STATUS: **NON-GENERATOR** LAST UPDATED DATE: **07/29/2002**

SUBJECT TO CORRECTIVE ACTION UNIVERSE: **NO**

TDSFs POTENTIALLY SUBJECT TO CORRECTIVE ACTION UNDER 3004 (u)/(v) UNIVERSE: **NO**

TDSFs ONLY SUBJECT TO CORRECTIVE ACTION UNDER DISCRETIONARY AUTHORITIES UNIVERSE: **NO**

NON TDSFs WHERE RCRA CORRECTIVE ACTION HAS BEEN IMPOSED UNIVERSE: **NO**

CORRECTIVE ACTION WORKLOAD UNIVERSE: **NO**

IMPORTER: **NO**

UNDERGROUND INJECTION: **NO**

MIXED WASTE GENERATOR: **NO**

UNIVERSAL WASTE DESTINATION FACILITY: **NO**

RECYCLER: **NO**

TRANSFER FACILITY: **NO**

TRANSPORTER: **NO**

USED OIL FUEL BURNER: **NO**

ONSITE BURNER EXEMPTION: **NO**

USED OIL PROCESSOR: **NO**

FURNACE EXEMPTION: **NO**

USED OIL FUEL MARKETER TO BURNER: **NO**

USED OIL REFINER: **NO**

SPECIFICATION USED OIL MARKETER: **NO**

USED OIL TRANSFER FACILITY: **NO**

USED OIL TRANSPORTER: **NO**

#### COMPLIANCE, MONITORING AND ENFORCEMENT INFORMATION

EVALUATIONS - **NO EVALUATIONS REPORTED -**



www.geo-search.com 888-396-0042

VIOLATIONS - NO VIOLATIONS REPORTED -

ENFORCEMENTS - NO ENFORCEMENTS REPORTED -

HAZARDOUS WASTE

- NO HAZARDOUS WASTE INFORMATION REPORTED -

UNIVERSAL WASTE - NO UNIVERSAL WASTE REPORTED -

CORRECTIVE ACTION AREA - NO CORRECTIVE ACTION AREA INFORMATION REPORTED -

CORRECTIVE ACTION EVENT - NO CORRECTIVE ACTION EVENT REPORTED -

[Back to Report Summary](#)



www.geo-search.com 888-396-0042

[MAP ID: 123](#)

Distance from Property: 0.11 mi. (581 ft.) W

**FACILITY INFORMATION**

EPA ID#: **AZS000048025**

NAME: **UNKNOWN PROPERTY**

ADDRESS: **1440 S FARMINGTON RD  
TUCSON, AZ 85701**

CONTACT NAME: **NOT REPORTED**

CONTACT ADDRESS: **1440 S FARMINGTON RD  
TUCSON AZ 85701**

CONTACT PHONE: **NOT REPORTED**

NON-NOTIFIER: **NOT A NON-NOTIFIER**

DATE RECEIVED BY AGENCY:

CERTIFICATION - **NO CERTIFICATION REPORTED -**

INDUSTRY CLASSIFICATION (NAICS) - **NO NAICS INFORMATION REPORTED -**

**CURRENT ACTIVITY INFORMATION**

GENERATOR STATUS: **NON-GENERATOR** LAST UPDATED DATE: **NOT REPORTED**

SUBJECT TO CORRECTIVE ACTION UNIVERSE: **NO**

TDSFs POTENTIALLY SUBJECT TO CORRECTIVE ACTION UNDER 3004 (u)/(v) UNIVERSE: **NO**

TDSFs ONLY SUBJECT TO CORRECTIVE ACTION UNDER DISCRETIONARY AUTHORITIES UNIVERSE: **NO**

NON TDSFs WHERE RCRA CORRECTIVE ACTION HAS BEEN IMPOSED UNIVERSE: **NO**

CORRECTIVE ACTION WORKLOAD UNIVERSE: **NO**

IMPORTER: **NOT REPORTED**

UNDERGROUND INJECTION: **NOT REPORTED**

MIXED WASTE GENERATOR: **NOT REPORTED**

UNIVERSAL WASTE DESTINATION FACILITY: **NOT REPORTED**

RECYCLER: **NOT REPORTED**

TRANSFER FACILITY: **NOT REPORTED**

TRANSPORTER: **NOT REPORTED**

USED OIL FUEL BURNER: **NOT REPORTED**

ONSITE BURNER EXEMPTION: **NOT REPORTED**

USED OIL PROCESSOR: **NOT REPORTED**

FURNACE EXEMPTION: **NOT REPORTED**

USED OIL FUEL MARKETER TO BURNER: **NOT REPORTED**

USED OIL REFINER: **NOT REPORTED**

SPECIFICATION USED OIL MARKETER: **NOT REPORTED**

USED OIL TRANSFER FACILITY: **NOT REPORTED**

USED OIL TRANSPORTER: **NOT REPORTED**

**COMPLIANCE, MONITORING AND ENFORCEMENT INFORMATION**

EVALUATIONS - **NO EVALUATIONS REPORTED -**

VIOLATIONS - **NO VIOLATIONS REPORTED -**

ENFORCEMENTS - **NO ENFORCEMENTS REPORTED -**

**HAZARDOUS WASTE**

- **NO HAZARDOUS WASTE INFORMATION REPORTED -**

UNIVERSAL WASTE - **NO UNIVERSAL WASTE REPORTED -**

CORRECTIVE ACTION AREA - **NO CORRECTIVE ACTION AREA INFORMATION REPORTED -**

CORRECTIVE ACTION EVENT - **NO CORRECTIVE ACTION EVENT REPORTED -**

[Back to Report Summary](#)



www.geo-search.com 888-396-0042

## Resource Conservation & Recovery Act - Generator (RCRAGR09)

[MAP ID: 124](#)

Distance from Property: 0.11 mi. (581 ft.) NE

### FACILITY INFORMATION

EPA ID#: **AZD982520462**

NAME: **COSTCO WHOLESALE #431**

ADDRESS: **3901 WEST COSTCO DRIVE  
TUCSON, AZ 85741**

OWNER TYPE: **PRIVATE**

OWNER NAME: **COSTCO WHOLESALE CORPORATION**

OPERATOR TYPE: **PRIVATE**

OPERATOR NAME: **COSTCO WHOLESALE  
CORPORATION**

CONTACT NAME: **ERIC ENSMINGER**

CONTACT ADDRESS: **3207 GREY HAWK CT STE 200  
CARLSBAD CA 92010**

CONTACT PHONE: **760 6028616**

NON-NOTIFIER: **NOT A NON-NOTIFIER**

DATE RECEIVED BY AGENCY: **03/07/2016**

### CERTIFICATION

CERTIFICATION NAME:	CERTIFICATION TITLE:	CERTIFICATION SIGNED DATE:
<b>ERIC ENSMINGER</b>	<b>AGENT FOR COSTCO WHOLESALE CORPORATION</b>	<b>02/23/2016</b>
<b>ERIC ENSMINGER</b>	<b>AGENT FOR COSTCO WHOLESALE CORPORATION</b>	<b>02/21/2014</b>
<b>LISA SIMPSON</b>	<b>LICENSING SPECIALIST</b>	<b>01/25/2008</b>
<b>LISA SIMPSON</b>	<b>LICENSING/ENV SPEC</b>	<b>01/19/2007</b>

### INDUSTRY CLASSIFICATION (NAICS)

**44611 - PHARMACIES AND DRUG STORES**

**44719 - OTHER GASOLINE STATIONS**

**45291 - WAREHOUSE CLUBS AND SUPERCENTERS**

**81292 - PHOTOFINISHING**

**812922 - ONE-HOUR PHOTOFINISHING**

### SITE HISTORY (INCLUDES GENERATORS AND NON-GENERATORS)

DATE RECEIVED BY AGENCY: **03/07/2016**

NAME: **COSTCO WHOLESALE #431**

GENERATOR CLASSIFICATION: **CONDITIONALLY EXEMPT SMALL QUANTITY GENERATOR**

DESCRIPTION: **CONDITIONALLY EXEMPT SMALL QUANTITY GENERATORS (CESQG) GENERATE 100 KILOGRAMS OR LESS  
PER MONTH OF HAZARDOUS WASTE OR ONE KILOGRAM OR LESS PER MONTH OF ACUTELY HAZARDOUS WASTE**

DATE RECEIVED BY AGENCY: **03/05/2014**

NAME: **COSTCO WHOLESALE #431**

GENERATOR CLASSIFICATION: **CONDITIONALLY EXEMPT SMALL QUANTITY GENERATOR**

DESCRIPTION: **CONDITIONALLY EXEMPT SMALL QUANTITY GENERATORS (CESQG) GENERATE 100 KILOGRAMS OR LESS  
PER MONTH OF HAZARDOUS WASTE OR ONE KILOGRAM OR LESS PER MONTH OF ACUTELY HAZARDOUS WASTE**

DATE RECEIVED BY AGENCY: **01/28/2008**



www.geo-search.com 888-396-0042



NAME: **PRICE CLUB**

GENERATOR CLASSIFICATION: **LARGE QUANTITY GENERATOR**

DESCRIPTION: **LARGE QUANTITY GENERATORS (LQGS) GENERATE 1,000 KILOGRAMS PER MONTH OR MORE OF HAZARDOUS WASTE OR MORE THAN ONE KILOGRAM PER MONTH OF ACUTELY HAZARDOUS WASTE**

DATE RECEIVED BY AGENCY: **01/26/2007**

NAME: **COSTCO WHOLESALE 131**

GENERATOR CLASSIFICATION: **LARGE QUANTITY GENERATOR**

DESCRIPTION: **LARGE QUANTITY GENERATORS (LQGS) GENERATE 1,000 KILOGRAMS PER MONTH OR MORE OF HAZARDOUS WASTE OR MORE THAN ONE KILOGRAM PER MONTH OF ACUTELY HAZARDOUS WASTE**

DATE RECEIVED BY AGENCY: **06/18/2002**

NAME: **COSTCO WHOLESALE 131**

GENERATOR CLASSIFICATION: **LARGE QUANTITY GENERATOR**

DESCRIPTION: **LARGE QUANTITY GENERATORS (LQGS) GENERATE 1,000 KILOGRAMS PER MONTH OR MORE OF HAZARDOUS WASTE OR MORE THAN ONE KILOGRAM PER MONTH OF ACUTELY HAZARDOUS WASTE**

GENERATOR STATUS: **LARGE QUANTITY GENERATOR** LAST UPDATED DATE: **10/13/2016**

SUBJECT TO CORRECTIVE ACTION UNIVERSE: **NO**

TDSFs POTENTIALLY SUBJECT TO CORRECTIVE ACTION UNDER 3004 (u)/(v) UNIVERSE: **NO**

TDSFs ONLY SUBJECT TO CORRECTIVE ACTION UNDER DISCRETIONARY AUTHORITIES UNIVERSE: **NO**

NON TDSFs WHERE RCRA CORRECTIVE ACTION HAS BEEN IMPOSED UNIVERSE: **NO**

CORRECTIVE ACTION WORKLOAD UNIVERSE: **NO**

IMPORTER: **NO**

UNDERGROUND INJECTION: **NO**

MIXED WASTE GENERATOR: **NO**

UNIVERSAL WASTE DESTINATION FACILITY: **NO**

RECYCLER: **NO**

TRANSFER FACILITY: **NO**

TRANSPORTER: **NO**

USED OIL FUEL BURNER: **NO**

ONSITE BURNER EXEMPTION: **NO**

USED OIL PROCESSOR: **NO**

FURNACE EXEMPTION: **NO**

USED OIL FUEL MARKETER TO BURNER: **NO**

USED OIL REFINER: **NO**

SPECIFICATION USED OIL MARKETER: **NO**

USED OIL TRANSFER FACILITY: **NO**

USED OIL TRANSPORTER: **NO**

EVALUATIONS - **NO EVALUATIONS REPORTED -**

VIOLATIONS - **NO VIOLATIONS REPORTED -**

ENFORCEMENTS - **NO ENFORCEMENTS REPORTED -**

**D001 IGNITABLE WASTE**

**D002 CORROSIVE WASTE**

**D007 CHROMIUM**

**D009 MERCURY**

**D010 SELENIUM**

**D011 SILVER**

**D016 2,4-D (2,4-DICHLOROPHENOXYACETIC ACID)**

**D018 BENZENE**

**P001 2H-1-BENZOPYRAN-2-ONE, 4-HYDROXY-3-(3-OXO-1-PHENYLBUTYL)-, & SALTS, WHEN PRESENT AT CONCENTRATIONS GREATER THAN 0.3%**

**P001 WARFARIN, & SALTS, WHEN PRESENT AT CONCENTRATIONS GREATER THAN 0.3%**

**P075 NICOTINE, & SALTS**

**P075 PYRIDINE, 3-(1-METHYL-2-PYRROLIDINYL)-,(S)-, & SALTS**



www.geo-search.com 888-396-0042

UNIVERSAL WASTE - NO UNIVERSAL WASTE REPORTED -

CORRECTIVE ACTION AREA - NO CORRECTIVE ACTION AREA INFORMATION REPORTED -

CORRECTIVE ACTION EVENT - NO CORRECTIVE ACTION EVENT REPORTED -

[Back to Report Summary](#)



www.geo-search.com 888-396-0042

## Underground Storage Tanks (UST)

[MAP ID: 124](#)

Distance from Property: 0.11 mi. (581 ft.) NE

### **FACILITY INFORMATION**

GEOSEARCH ID: 0-009079

FACILITY ID: 0-009079

NAME: COSTCO #431

ADDRESS: 3901 W COSTCO DR  
MARANA, AZ 85741

OWNER NAME: COSTCO WHOLESALE CORP

### **FACILITY DETAILS**

TANK ID:	DATE CLOSED:	DATE INSTALLED:	CLOSURE TYPE:
1	NOT REPORTED	7/1/1997	NOT REPORTED
2	NOT REPORTED	7/1/1997	NOT REPORTED
3	NOT REPORTED	7/1/1997	NOT REPORTED
4	NOT REPORTED	5/15/2012	NOT REPORTED

[Back to Report Summary](#)



www.geo-search.com 888-396-0042

[MAP ID: 125](#)

Distance from Property: 0.11 mi. (581 ft.) W

**FACILITY INFORMATION**

GEOSEARCH ID: 0-006390

FACILITY ID: 0-006390

NAME: GREEN VALLEY SUPER CENTER

ADDRESS: 171 W CONTINENTAL RD

TANK ID:	DATE CLOSED:	DATE INSTALLED:	CLOSURE TYPE:
1	NOT REPORTED	1/1/1984	NOT REPORTED
2	NOT REPORTED	1/1/1984	NOT REPORTED
3	NOT REPORTED	1/1/1984	NOT REPORTED
4	8/15/2013	1/1/1984	REMOVAL

GREEN VALLEY, AZ 85622 OWNER NAME:

DUNLAP OIL CO INC **FACILITY DETAILS**

[Back to Report Summary](#)



www.geo-search.com 888-396-0042

## Resource Conservation & Recovery Act – Generator (RCRAGR09)

[MAP ID: 126](#)

Distance from Property: 0.11 mi. (581 ft.) SW

### FACILITY INFORMATION

EPA ID#: **AZR000007039**

NAME: **LASERTEL INC**

ADDRESS: **7775 N CASA GRANDE HWY  
TUCSON, AZ 85743-9317**

CONTACT NAME: **JAMES VOSS**

CONTACT ADDRESS: **7775 N CASA GRANDE HWY  
TUCSON AZ 85743-9317**

OWNER TYPE: **NOT REPORTED**

OWNER NAME: **NOT REPORTED**

OPERATOR TYPE: **NOT REPORTED**

OPERATOR NAME: **NOT REPORTED**

CONTACT PHONE: **5204908195**

NON-NOTIFIER: **NOT A NON-NOTIFIER**

DATE RECEIVED BY AGENCY: **01/30/2009**

### CERTIFICATION

CERTIFICATION NAME:	CERTIFICATION TITLE:	CERTIFICATION SIGNED DATE:
<b>JAMES VOSS</b>	<b>CONTACT</b>	<b>01/15/2009</b>
<b>JAMES VOSS</b>	<b>CONTACT</b>	<b>02/26/2008</b>
<b>JAMES VOSS</b>	<b>CONTACT</b>	<b>02/28/2007</b>
<b>JAMES VOSS</b>	<b>CONTACT</b>	<b>03/17/2006</b>

### INDUSTRY CLASSIFICATION (NAICS)

**334413 - SEMICONDUCTOR AND RELATED DEVICE MANUFACTURING**

### SITE HISTORY (INCLUDES GENERATORS AND NON-GENERATORS)

DATE RECEIVED BY AGENCY: **01/30/2009**

NAME: **LASERTEL INC**

GENERATOR CLASSIFICATION: **SMALL QUANTITY GENERATOR**

DESCRIPTION: **SMALL QUANTITY GENERATORS (SQGS) GENERATE MORE THAN 100 KILOGRAMS, BUT LESS THAN 1,000 KILOGRAMS, OF HAZARDOUS WASTE PER MONTH**

DATE RECEIVED BY AGENCY: **03/03/2008**

NAME: **LASERTEL INC**

GENERATOR CLASSIFICATION: **SMALL QUANTITY GENERATOR**

DESCRIPTION: **SMALL QUANTITY GENERATORS (SQGS) GENERATE MORE THAN 100 KILOGRAMS, BUT LESS THAN 1,000 KILOGRAMS, OF HAZARDOUS WASTE PER MONTH**

DATE RECEIVED BY AGENCY: **02/28/2007**

NAME: **LASERTEL INC**

GENERATOR CLASSIFICATION: **SMALL QUANTITY GENERATOR**

DESCRIPTION: **SMALL QUANTITY GENERATORS (SQGS) GENERATE MORE THAN 100 KILOGRAMS, BUT LESS THAN 1,000 KILOGRAMS, OF HAZARDOUS WASTE PER MONTH**

DATE RECEIVED BY AGENCY: **03/17/2006**

NAME: **LASERTEL INC**

GENERATOR CLASSIFICATION: **SMALL QUANTITY GENERATOR**



www.geo-search.com 888-396-0042

DESCRIPTION: **SMALL QUANTITY GENERATORS (SQGS) GENERATE MORE THAN 100 KILOGRAMS, BUT LESS THAN 1,000 KILOGRAMS, OF HAZARDOUS WASTE PER MONTH**

DATE RECEIVED BY AGENCY: 03/09/2005

NAME: LASERTEL INC

GENERATOR CLASSIFICATION: SMALL QUANTITY GENERATOR

DESCRIPTION: SMALL QUANTITY GENERATORS (SQGS) GENERATE MORE THAN 100 KILOGRAMS, BUT LESS THAN 1,000 KILOGRAMS, OF HAZARDOUS WASTE PER MONTH

DATE RECEIVED BY AGENCY: 10/31/2000

NAME: LASERTEL INC

GENERATOR CLASSIFICATION: SMALL QUANTITY GENERATOR

DESCRIPTION: SMALL QUANTITY GENERATORS (SQGS) GENERATE MORE THAN 100 KILOGRAMS, BUT LESS THAN 1,000 KILOGRAMS, OF HAZARDOUS WASTE PER MONTH

DATE RECEIVED BY AGENCY: 04/10/1997

NAME: LASERTEL INC

GENERATOR CLASSIFICATION: LARGE QUANTITY GENERATOR

DESCRIPTION: LARGE QUANTITY GENERATORS (LQGS) GENERATE 1,000 KILOGRAMS PER MONTH OR MORE OF HAZARDOUS WASTE OR MORE THAN ONE KILOGRAM PER MONTH OF ACUTELY HAZARDOUS WASTE

CURRENT ACTIVITY INFORMATION

GENERATOR STATUS: SMALL QUANTITY GENERATOR LAST UPDATED DATE: 08/13/2009

SUBJECT TO CORRECTIVE ACTION UNIVERSE: NO

TDSFs POTENTIALLY SUBJECT TO CORRECTIVE ACTION UNDER 3004 (u)/(v) UNIVERSE: NO

TDSFs ONLY SUBJECT TO CORRECTIVE ACTION UNDER DISCRETIONARY AUTHORITIES UNIVERSE: NO

NON TDSFs WHERE RCRA CORRECTIVE ACTION HAS BEEN IMPOSED UNIVERSE: NO

CORRECTIVE ACTION WORKLOAD UNIVERSE: NO

IMPORTER: NO

UNDERGROUND INJECTION: NO

MIXED WASTE GENERATOR: NO

UNIVERSAL WASTE DESTINATION FACILITY: NO

RECYCLER: NO

TRANSFER FACILITY: NO

TRANSPORTER: NO

USED OIL FUEL BURNER: NO

ONSITE BURNER EXEMPTION: NO

USED OIL PROCESSOR: NO

FURNACE EXEMPTION: NO

USED OIL FUEL MARKETER TO BURNER: NO

USED OIL REFINER: NO

SPECIFICATION USED OIL MARKETER: NO

USED OIL TRANSFER FACILITY: NO

USED OIL TRANSPORTER: NO

COMPLIANCE, MONITORING AND ENFORCEMENT INFORMATION

EVALUATIONS

09/15/2014 CEI COMPLIANCE EVALUATION INSPECTION ON-SITE

07/25/2011 FCI FOCUSED COMPLIANCE INSPECTION

06/04/2007 CEI COMPLIANCE EVALUATION INSPECTION ON-SITE

01/23/2004 CEI COMPLIANCE EVALUATION INSPECTION ON-SITE

12/12/2001 CEI COMPLIANCE EVALUATION INSPECTION ON-SITE

VIOLATIONS

01/23/2004 262.A GENERATORS - GENERAL



www.geo-search.com 888-396-0042

01/23/2004 262.C GENERATORS - PRE-TRANSPORT

06/04/2007 262.A GENERATORS - GENERAL



[www.geo-search.com](http://www.geo-search.com) 888-396-0042



06/04/2007	262.B GENERATORS - MANIFEST
06/04/2007	262.C GENERATORS - PRE-TRANSPORT
06/04/2007	262.D GENERATORS - RECORDS/REPORTING
07/25/2011	262.A GENERATORS - GENERAL
09/15/2014	262.A GENERATORS - GENERAL
12/21/2001	262.A GENERATORS - GENERAL
12/21/2001	262.C GENERATORS - PRE-TRANSPORT
12/21/2001	268.A LDR - GENERAL

#### ENFORCEMENTS

11/17/2014	120 WRITTEN INFORMAL
11/17/2014	145 NOT REPORTED
07/29/2011	120 WRITTEN INFORMAL
09/04/2007	120 WRITTEN INFORMAL
12/18/2001	120 WRITTEN INFORMAL

HAZARDOUS WASTE
-----------------

D001	IGNITABLE WASTE
D002	CORROSIVE WASTE
D003	REACTIVE WASTE
D004	ARSENIC
F001	THE FOLLOWING SPENT HALOGENATED SOLVENTS USED IN DEGREASING: TETRACHLOROETHYLENE, TRICHLOROETHYLENE, METHYLENE CHLORIDE, 1,1,1-TRICHLOROETHANE, CARBON TETRACHLORIDE AND CHLORINATED FLUOROCARBONS; ALL SPENT SOLVENT MIXTURES/BLENDS USED IN DEGREASING CONTAINING, BEFORE USE, A TOTAL OF TEN PERCENT OR MORE (BY VOLUME) OF ONE OR MORE OF THE ABOVE HALOGENATED SOLVENTS OR THOSE SOLVENTS LISTED IN F002, F004, AND F005; AND STILL BOTTOMS FROM THE RECOVERY OF THESE SPENT SOLVENTS AND SPENT SOLVENT MIXTURES.
F003	THE FOLLOWING SPENT NON-HALOGENATED SOLVENTS: XYLENE, ACETONE, ETHYL ACETATE, ETHYL BENZENE, ETHYL ETHER, METHYL ISOBUTYL KETONE, N-BUTYL ALCOHOL, CYCLOHEXANONE, AND METHANOL; ALL SPENT SOLVENT MIXTURES/BLENDS CONTAINING, BEFORE



www.geo-search.com 888-396-0042

USE, ONLY THE ABOVE SPENT NONHALOGENATED SOLVENTS; AND ALL SPENT SOLVENT MIXTURES/BLENDS CONTAINING, BEFORE USE, ONE OR MORE OF THE ABOVE NONHALOGENATED SOLVENTS, AND A TOTAL OF TEN PERCENT OR MORE (BY VOLUME) OF ONE OR MORE OF THOSE SOLVENTS LISTED IN F001, F002, F004, AND F005; AND STILL BOTTOMS FROM THE RECOVERY OF THESE SPENT SOLVENTS AND SPENT SOLVENT MIXTURES.

UNIVERSAL WASTE - NO UNIVERSAL WASTE REPORTED -

CORRECTIVE ACTION AREA - NO CORRECTIVE ACTION AREA INFORMATION REPORTED -

CORRECTIVE ACTION EVENT - NO CORRECTIVE ACTION EVENT REPORTED -

[Back to Report Summary](#)



www.geo-search.com 888-396-0042

**MAP ID: 127**

**Distance from Property: 0.11 mi. (581 ft.) SW**

**FACILITY INFORMATION**

EPA ID#: **AZR000045344**

NAME: **WAL-MART SUPERCENTER**

ADDRESS: **8280 N CORTARO FARMS**

**MARANA, AZ 85653**

CONTACT NAME: **TERESA PRUITT**

CONTACT ADDRESS: **1300 SE 8TH ST**

**BENTONVILLE AR 72716-0001**

CONTACT PHONE: **4792042231**

NON-NOTIFIER: **NOT A NON-NOTIFIER**

DATE RECEIVED BY AGENCY: **03/02/2009**

**CERTIFICATION**

CERTIFICATION NAME:	CERTIFICATION TITLE:	CERTIFICATION SIGNED DATE:
<b>TERESA PRUITT</b>	<b>DIRECTOR OF HAZARDOUS WASTE</b>	<b>02/16/2009</b>
<b>TERESA PRUITT</b>	<b>DIRECTOR OF HAZ WASTE</b>	<b>02/26/2008</b>
<b>TERESA PRUITT</b>	<b>DIRECTOR OF HAZARDOUS WASTE</b>	<b>02/12/2008</b>
<b>TERESA PRUITT</b>	<b>CONTACT</b>	<b>01/29/2008</b>
<b>RICH DAILEY</b>	<b>DIRECTOR ENV SVCS</b>	<b>07/09/2007</b>
<b>TWYLA GARVEY</b>	<b>SPECIALITY III LICENSE</b>	<b>02/20/2003</b>
<b>TWYLA GARVEY</b>	<b>SPECIALITY III LICENSE</b>	<b>02/20/2003</b>
<b>TWYLA GARVEY</b>	<b>SPECIALITY III LICENSE</b>	<b>02/20/2003</b>

**INDUSTRY CLASSIFICATION (NAICS)**

**45211 - DEPARTMENT STORES**

**45291 - WAREHOUSE CLUBS AND SUPERCENTERS**

**SITE HISTORY (INCLUDES GENERATORS AND NON-GENERATORS)**

DATE RECEIVED BY AGENCY: **03/02/2009**

NAME: **WAL-MART SUPERCENTER**

GENERATOR CLASSIFICATION: **SMALL QUANTITY GENERATOR**

DESCRIPTION: **SMALL QUANTITY GENERATORS (SQGS) GENERATE MORE THAN 100 KILOGRAMS, BUT LESS THAN 1,000 KILOGRAMS, OF HAZARDOUS WASTE PER MONTH**

DATE RECEIVED BY AGENCY: **03/04/2008**

NAME: **WAL-MART SUPERCENTER**

GENERATOR CLASSIFICATION: **SMALL QUANTITY GENERATOR**

DESCRIPTION: **SMALL QUANTITY GENERATORS (SQGS) GENERATE MORE THAN 100 KILOGRAMS, BUT LESS THAN 1,000 KILOGRAMS, OF HAZARDOUS WASTE PER MONTH**

DATE RECEIVED BY AGENCY: **02/29/2008**

NAME: **WAL- MART #5031**

GENERATOR CLASSIFICATION: **SMALL QUANTITY GENERATOR**

DESCRIPTION: **SMALL QUANTITY GENERATORS (SQGS) GENERATE MORE THAN 100 KILOGRAMS, BUT LESS THAN 1,000 KILOGRAMS, OF HAZARDOUS WASTE PER MONTH**



www.geo-search.com 888-396-0042

DATE RECEIVED BY AGENCY: 07/17/2007

NAME: WAL-MART SUPERCENTER

GENERATOR CLASSIFICATION: SMALL QUANTITY GENERATOR

DESCRIPTION: SMALL QUANTITY GENERATORS (SQGS) GENERATE MORE THAN 100 KILOGRAMS, BUT LESS THAN 1,000 KILOGRAMS, OF HAZARDOUS WASTE PER MONTH

DATE RECEIVED BY AGENCY: 07/09/2007

NAME: WAL MART 5031

GENERATOR CLASSIFICATION: SMALL QUANTITY GENERATOR

DESCRIPTION: SMALL QUANTITY GENERATORS (SQGS) GENERATE MORE THAN 100 KILOGRAMS, BUT LESS THAN 1,000 KILOGRAMS, OF HAZARDOUS WASTE PER MONTH

DATE RECEIVED BY AGENCY: 01/31/2005

NAME: WAL MART 5031

GENERATOR CLASSIFICATION: LARGE QUANTITY GENERATOR

DESCRIPTION: LARGE QUANTITY GENERATORS (LQGS) GENERATE 1,000 KILOGRAMS PER MONTH OR MORE OF HAZARDOUS WASTE OR MORE THAN ONE KILOGRAM PER MONTH OF ACUTELY HAZARDOUS WASTE

DATE RECEIVED BY AGENCY: 01/28/2004

NAME: WAL MART STORES INC DBA WALMART SPRCN503

GENERATOR CLASSIFICATION: LARGE QUANTITY GENERATOR

DESCRIPTION: LARGE QUANTITY GENERATORS (LQGS) GENERATE 1,000 KILOGRAMS PER MONTH OR MORE OF HAZARDOUS WASTE OR MORE THAN ONE KILOGRAM PER MONTH OF ACUTELY HAZARDOUS WASTE

DATE RECEIVED BY AGENCY: 03/10/2003

NAME: WAL MART STORES INC DBA WALMART SUPERCEN

GENERATOR CLASSIFICATION: LARGE QUANTITY GENERATOR

DESCRIPTION: LARGE QUANTITY GENERATORS (LQGS) GENERATE 1,000 KILOGRAMS PER MONTH OR MORE OF HAZARDOUS WASTE OR MORE THAN ONE KILOGRAM PER MONTH OF ACUTELY HAZARDOUS WASTE

CURRENT ACTIVITY INFORMATION

GENERATOR STATUS: SMALL QUANTITY GENERATOR LAST UPDATED DATE: 08/13/2009

SUBJECT TO CORRECTIVE ACTION UNIVERSE: NO

TDSFs POTENTIALLY SUBJECT TO CORRECTIVE ACTION UNDER 3004 (u)/(v) UNIVERSE: NO

TDSFs ONLY SUBJECT TO CORRECTIVE ACTION UNDER DISCRETIONARY AUTHORITIES UNIVERSE: NO

NON TDSFs WHERE RCRA CORRECTIVE ACTION HAS BEEN IMPOSED UNIVERSE: NO

CORRECTIVE ACTION WORKLOAD UNIVERSE: NO

IMPORTER: NO

UNDERGROUND INJECTION: NO

MIXED WASTE GENERATOR: NO

UNIVERSAL WASTE DESTINATION FACILITY: NO

RECYCLER: NO

TRANSFER FACILITY: NO

TRANSPORTER: NO

USED OIL FUEL BURNER: NO

ONSITE BURNER EXEMPTION: NO

USED OIL PROCESSOR: NO

FURNACE EXEMPTION: NO

USED OIL FUEL MARKETER TO BURNER: NO

USED OIL REFINER: NO

SPECIFICATION USED OIL MARKETER: NO

USED OIL TRANSFER FACILITY: NO

USED OIL TRANSPORTER: NO

COMPLIANCE, MONITORING AND ENFORCEMENT INFORMATION

EVALUATIONS



www.geo-search.com 888-396-0042

VIOLATIONS - NO VIOLATIONS REPORTED -

ENFORCEMENTS - NO ENFORCEMENTS REPORTED -

HAZARDOUS WASTE

D001	IGNITABLE WASTE
D002	CORROSIVE WASTE
D003	REACTIVE WASTE
D004	ARSENIC
D005	BARIUM
D006	CADMIUM
D007	CHROMIUM
D008	LEAD
D009	MERCURY
D011	SILVER
D016	2,4-D (2,4-DICHLOROPHENOXYACETIC
D018	BENZENE
D026	CRESOL
D027	1,4-DICHLOROBENZENE
D035	METHYL ETHYL KETONE
D039	TETRACHLOROETHYLENE
U002	2-PROPANONE (I)
U002	ACETONE (I)
U080	METHANE, DICHLORO-
U080	METHYLENE CHLORIDE
U122	FORMALDEHYDE
U159	2-BUTANONE (I,T)

U159 METHYL ETHYL KETONE (MEK)  
(I,T) U165 NAPHTHALENE

U279

UNIVERSAL WASTE - NO UNIVERSAL WASTE REPORTED -

CORRECTIVE ACTION AREA - NO CORRECTIVE ACTION AREA INFORMATION REPORTED -

CORRECTIVE ACTION EVENT - NO CORRECTIVE ACTION EVENT REPORTED -

[Back to Report Summary](#)



www.geo-search.com 888-396-0042

## City of Tucson Landfills (COTLF)

[MAP ID: 128](#)

Distance from Property: 0.11 mi. (581 ft.) W

### FACILITY INFORMATION

GEOSEARCH ID: 17

OBJECT ID: 17

FACILITY NAME: **U OF A FARMS LANDFILL**

ADDRESS: **PIMA COUNTY**

TUCSON, AZ 85705

COUNTY: **PIMA**

TYPE: **LANDFILL**

STATUS: **CLOSED**

SUPERFUND SITE: **0**

OWNER TYPE: **UNIVERSITY**

ACRES: **2.496717170**

OPERATION DATES: **1960-1976**

COMMENTS: **NOT REPORTED**

[Back to Report Summary](#)



www.geo-search.com 888-396-0042

## ***Leaking Underground Storage Tanks (LUST)***

[MAP ID# 129](#)

Distance from Property: 0.12 mi. (634 ft.) NE

### **FACILITY INFORMATION**

GEOSEARCH ID: 0-003930

FAC ID: 0-003930

NAME: PIONEER PAINT & VARNISH CO - FORMER

ADDRESS: 438 W CONGRESS ST  
TUCSON, AZ 85701

### **FACILITY DETAILS**

LUST ID: 0912.01

DATE REPORTED: 10/02/1989

DATE CLOSED: 09/03/2008

PRIORITY:

5G4 - CLOSED SOIL/GW THAT EXCEED AWQSS (R18-12-263.04)

[Back to Report Summary](#)



www.geo-search.com 888-396-0042



## State Hazardous Waste Sites (SHWS)

[MAP ID# 129](#)

Distance from Property: 0.12 mi. (634 ft.) NE

### FACILITY INFORMATION

GEOSEARCH ID: 253ACID

EPA ID: AZD008397796 ACIDS

ID: 253

NAME: PIONEER PAINT & VARNISH CO

ADDRESS: 438 W CONGRESS ST

TUCSON, AZ 85701

WATER QUALITY ASSURANCE REVOLVING FUND: NOT REPORTED

FILE LOCATION:

THE PA/SI FOR THESE SITES HAVE BEEN COMPLETED AND ARE AVAILABLE FOR REVIEW. APPOINTMENTS TO REVIEW FILES LOCATED WITHIN THIS PROGRAM MAY BE MADE THROUGH THE PREREMEDIAL UNIT SECRETARY. TELEPHONE: (602) 2074227.

[Back to Report Summary](#)



www.geo-search.com 888-396-0042

## Underground Storage Tanks (UST)

[MAP ID# 129](#)

Distance from Property: 0.12 mi. (634 ft.) NE

### FACILITY INFORMATION

GEOSEARCH ID: 0-004955

FACILITY ID: 0-004955

NAME: **TEXACO SERVICE**

ADDRESS: **480 W CONGRESS ST**  
**TUCSON, AZ 85701**

OWNER NAME: **TEXACO REFINING & MARKETING INC**

### FACILITY DETAILS

TANK ID:	DATE CLOSED:	DATE INSTALLED:	CLOSURE TYPE:
1	9/23/1996	1/1/1983	REMOVAL
2	9/23/1996	1/1/1983	REMOVAL
3	9/23/1996	1/1/1982	REMOVAL
4	9/23/1996	1/1/1983	REMOVAL

[Back to Report Summary](#)



www.geo-search.com 888-396-0042

[MAP ID# 129](#)

Distance from Property: 0.12 mi. (634 ft.) NE

**FACILITY INFORMATION**

GEOSEARCH ID: 0-003930

FACILITY ID: 0-003930

NAME: PIONEER PAINT & VARNISH CO - FORMER

ADDRESS: 438 W CONGRESS ST  
TUCSON, AZ 85701

OWNER NAME: PIONEER PAINT & VARNISH COMPANY

**FACILITY DETAILS**

TANK ID:	DATE CLOSED:	DATE INSTALLED:	CLOSURE TYPE:
1	11/8/1989	1/1/1961	REMOVAL
2	11/8/1989	1/1/1961	REMOVAL
3	11/8/1989	1/1/1961	REMOVAL
4	11/8/1989	1/1/1961	REMOVAL

[Back to Report Summary](#)



www.geo-search.com 888-396-0042

## Resource Conservation & Recovery Act - Generator (RCRAGR09)

[MAP ID# 129](#)

Distance from Property: 0.12 mi. (634 ft.) NE

### FACILITY INFORMATION

EPA ID#: **AZD008397796**

NAME: **PIONEER PAINTS AND VARNISH CO**

ADDRESS: **438 W CONGRESS ST**

**TUCSON, AZ 85701**

CONTACT NAME: **DANIEL UTHE**

CONTACT ADDRESS: **438 W CONGRESS ST**

**TUCSON AZ 85701**

CONTACT PHONE: **6027914014**

NON-NOTIFIER: **NOT A NON-NOTIFIER**

DATE RECEIVED BY AGENCY: **05/17/1994**

CERTIFICATION - **NO CERTIFICATION REPORTED -**

INDUSTRY CLASSIFICATION (NAICS)

32551 - PAINT AND COATING MANUFACTURING

42295 - PAINT, VARNISH, AND SUPPLIES WHOLESALERS

### SITE HISTORY (INCLUDES GENERATORS AND NON-GENERATORS)

DATE RECEIVED BY AGENCY: **05/17/1994**

NAME: **PIONEER PAINTS AND VARNISH CO**

GENERATOR CLASSIFICATION: **SMALL QUANTITY GENERATOR**

DESCRIPTION: **SMALL QUANTITY GENERATORS (SQGS) GENERATE MORE THAN 100 KILOGRAMS, BUT LESS THAN 1,000 KILOGRAMS, OF HAZARDOUS WASTE PER MONTH**

DATE RECEIVED BY AGENCY: **10/05/1993**

NAME: **PIONEER PAINTS AND VARNISH CO**

GENERATOR CLASSIFICATION: **NON-GENERATOR**

DESCRIPTION: **NON-GENERATORS DO NOT PRESENTLY GENERATE HAZARDOUS WASTE**

### CURRENT ACTIVITY INFORMATION

GENERATOR STATUS: **SMALL QUANTITY GENERATOR** LAST UPDATED DATE: **07/29/2002**

SUBJECT TO CORRECTIVE ACTION UNIVERSE: **NO**

TDSFs POTENTIALLY SUBJECT TO CORRECTIVE ACTION UNDER 3004 (u)/(v) UNIVERSE: **NO**

TDSFs ONLY SUBJECT TO CORRECTIVE ACTION UNDER DISCRETIONARY AUTHORITIES UNIVERSE: **NO**

NON TDSFs WHERE RCRA CORRECTIVE ACTION HAS BEEN IMPOSED UNIVERSE: **NO**



www.geo-search.com 888-396-0042

CORRECTIVE ACTION WORKLOAD UNIVERSE: **NO**

IMPORTER: **NO**

MIXED WASTE GENERATOR: **NO**

RECYCLER: **NO**

TRANSPORTER: **NO**

ONSITE BURNER EXEMPTION: **NO**

FURNACE EXEMPTION: **NO**

USED OIL REFINER: **NO**

USED OIL TRANSFER FACILITY: **NO**

UNDERGROUND INJECTION: **NO**

UNIVERSAL WASTE DESTINATION FACILITY: **NO**

TRANSFER FACILITY: **NO**

USED OIL FUEL BURNER: **NO**

USED OIL PROCESSOR: **NO**

USED OIL FUEL MARKETER TO BURNER: **NO**

SPECIFICATION USED OIL MARKETER: **NO**

USED OIL TRANSPORTER: **NO**



[www.geo-search.com](http://www.geo-search.com) 888-396-0042

COMPLIANCE, MONITORING AND ENFORCEMENT INFORMATION

EVALUATIONS

02/13/1987 CEI COMPLIANCE EVALUATION INSPECTION ON-SITE

08/29/1986 CSE COMPLIANCE SCHEDULE EVALUATION

03/29/1986 CEI COMPLIANCE EVALUATION INSPECTION ON-SITE

VIOLATIONS

02/13/1987 262.A GENERATORS - GENERAL

03/29/1986 262.A GENERATORS - GENERAL

08/29/1986 262.A GENERATORS - GENERAL

ENFORCEMENTS - NO ENFORCEMENTS REPORTED -

HAZARDOUS WASTE

NO HAZARDOUS WASTE INFORMATION REPORTED -

UNIVERSAL WASTE - NO UNIVERSAL WASTE REPORTED -

CORRECTIVE ACTION AREA - NO CORRECTIVE ACTION AREA INFORMATION REPORTED -

CORRECTIVE ACTION EVENT - NO CORRECTIVE ACTION EVENT REPORTED -

[Back to Report Summary](#)



www.geo-search.com 888-396-0042

## Superfund Enterprise Management System Archived Site Inventory (SEMSARCH)

[MAP ID# 129](#)

Distance from Property: 0.12 mi. (634 ft.) NE

### FACILITY INFORMATION

EPA ID#: **AZD008397796**

SITE ID#: **0900501**

NAME: **PIONEER PAINT & VARNISH CO**

ADDRESS: **438 W CONGRESS ST**

**TUCSON, AZ 85711**

COUNTY: **PIMA**

FEDERAL FACILITY: **NOT A FEDERAL FACILITY**

NPL: **NOT ON THE NPL**

NON NPL STATUS: **NFRAP-SITE DOES NOT QUALIFY FOR THE NPL BASED ON EXISTING INFORMATION**

Below information was gathered from the prior NFRAP update completed in 10/2013 update:

ACTION	START DATE	COMPLETION DATE	RESPONSIBILITY
<b>DS - DISCOVERY</b>	<b>NOT REPORTED</b>	<b>12/1/1979</b>	<b>EPA FUND</b>
<b>PA - PRELIMINARY ASSESSMENT</b>	<b>NOT REPORTED</b>	<b>6/1/1983</b>	<b>EPA FUND</b>
<b>SI - SITE INSPECTION</b>	<b>NOT REPORTED</b>	<b>6/1/1983</b>	<b>EPA FUND</b>
<b>VS - ARCHIVE SITE</b>	<b>NOT REPORTED</b>	<b>6/1/1983</b>	<b>EPA IN-HOUSE</b>

#### ACTION DESCRIPTIONS

DS - (DISCOVERY) - THE PROCESS BY WHICH A POTENTIAL HAZARDOUS WASTE SITE IS BROUGHT TO THE ATTENTION OF THE EPA. THE PROCESS CAN OCCUR THROUGH THE USE OF SEVERAL MECHANISMS SUCH AS A PHONE CALL OR REFERRAL BY ANOTHER GOVERNMENT AGENCY.

PA - (PRELIMINARY ASSESSMENT) - COLLECTION OF DIVERSE EXISTING INFORMATION ABOUT THE SOURCE AND NATURE OF THE SITE HAZARD. IT IS EPA POLICY TO COMPLETE THE PRELIMINARY ASSESSMENT WITHIN ONE YEAR OF SITE DISCOVERY.

SI - (SITE INSPECTION) - THE PROCESS OF COLLECTING SITE DATA AND SAMPLES TO CHARACTERIZE THE SEVERITY OF THE HAZARD FOR THE HAZARD RANKING SCORE AND/OR ENFORCEMENT SUPPORT.

VS - (ARCHIVE SITE) - THE DECISION IS MADE THAT NO FURTHER ACTIVITY IS PLANNED AT THE SITE.

[Back to Report Summary](#)



www.geo-search.com 888-396-0042

## Resource Conservation & Recovery Act – Non-Generator (RCRANGR09)

[MAP ID# 130](#)

Distance from Property: 0.12 mi. (634 ft.) E

### FACILITY INFORMATION

EPA ID#: **AZ0000297150**

NAME: **CITY OF TUCSON - WEST 18TH ST FUEL ISLAND**

ADDRESS: **510 W 18TH ST**

**REPORTED**

**TUCSON, AZ 85701-2545**

CONTACT NAME: **THOMAS SISTERMAN**

CONTACT ADDRESS: **300 S FIRE CENTRAL PL  
TUCSON AZ 85701-1640**

OWNER TYPE: **NOT REPORTED**

OWNER NAME: **NOT REPORTED**

OPERATOR TYPE: **NOT**

OPERATOR NAME: **NOT REPORTED**

CONTACT PHONE: **5204718140**

NON-NOTIFIER: **NOT A NON-NOTIFIER**

DATE RECEIVED BY AGENCY: **02/23/2010**

### CERTIFICATION

CERTIFICATION NAME:	CERTIFICATION TITLE:	CERTIFICATION SIGNED DATE:
THOMAS SISTERMAN	CONTACT	01/29/2010
THOMAS SISTERMAN	CONTACT	01/29/2010
MIKE JONES	CONTACT	01/20/2009
MIKE JONES	CONTACT	01/20/2009
MIKE JONES	CAPTAIN	02/25/2008
MIKE JONES	FIRE CAPTAIN	02/14/2007

### INDUSTRY CLASSIFICATION (NAICS)

22131 - WATER SUPPLY AND IRRIGATION SYSTEMS

811111 - GENERAL AUTOMOTIVE REPAIR

### SITE HISTORY (INCLUDES GENERATORS AND NON-

GENERATORS) DATE RECEIVED BY AGENCY: **02/23/2010**

NAME: **CITY OF TUCSON - WEST 18TH ST FUEL ISLAND**

GENERATOR CLASSIFICATION: **LARGE QUANTITY GENERATOR**

DESCRIPTION: **LARGE QUANTITY GENERATORS (LQGS) GENERATE 1,000 KILOGRAMS PER MONTH OR MORE  
OF HAZARDOUS WASTE OR MORE THAN ONE KILOGRAM PER MONTH OF ACUTELY HAZARDOUS WASTE**

DATE RECEIVED BY AGENCY: **02/23/2010**

NAME: **CITY OF TUCSON - WEST 18TH ST FUEL ISLAND**

GENERATOR CLASSIFICATION: **NON-GENERATOR**

DESCRIPTION: **NON-GENERATORS DO NOT PRESENTLY GENERATE HAZARDOUS WASTE**



www.geo-search.com 888-396-0042



DATE RECEIVED BY AGENCY: 02/02/2010  
NAME: CITY OF TUCSON - WEST 18TH ST FUEL ISLAND

GENERATOR CLASSIFICATION: NON-GENERATOR  
DESCRIPTION: NON-GENERATORS DO NOT PRESENTLY GENERATE HAZARDOUS WASTE

DATE RECEIVED BY AGENCY: 01/27/2009  
NAME: CITY OF TUCSON - WEST 18TH ST FUEL ISLAND

GENERATOR CLASSIFICATION: LARGE QUANTITY GENERATOR  
DESCRIPTION: LARGE QUANTITY GENERATORS (LQGS) GENERATE 1,000 KILOGRAMS PER MONTH OR MORE OF HAZARDOUS WASTE OR MORE THAN ONE KILOGRAM PER MONTH OF ACUTELY HAZARDOUS WASTE

DATE RECEIVED BY AGENCY: 03/06/2008  
NAME: CITY OF TUCSON - WEST 18TH ST FUEL ISLAND

GENERATOR CLASSIFICATION: LARGE QUANTITY GENERATOR  
DESCRIPTION: LARGE QUANTITY GENERATORS (LQGS) GENERATE 1,000 KILOGRAMS PER MONTH OR MORE OF HAZARDOUS WASTE OR MORE THAN ONE KILOGRAM PER MONTH OF ACUTELY HAZARDOUS WASTE

DATE RECEIVED BY AGENCY: 02/14/2007  
NAME: TUCSON CITY OF FIRE DEPARTMENT

GENERATOR CLASSIFICATION: NON-GENERATOR  
DESCRIPTION: NON-GENERATORS DO NOT PRESENTLY GENERATE HAZARDOUS WASTE

DATE RECEIVED BY AGENCY: 12/20/2006  
NAME: TUCSON CITY OF FIRE DEPARTMENT

GENERATOR CLASSIFICATION: LARGE QUANTITY GENERATOR  
DESCRIPTION: LARGE QUANTITY GENERATORS (LQGS) GENERATE 1,000 KILOGRAMS PER MONTH OR MORE OF HAZARDOUS WASTE OR MORE THAN ONE KILOGRAM PER MONTH OF ACUTELY HAZARDOUS WASTE

DATE RECEIVED BY AGENCY: 09/17/1997  
NAME: TUCSON CITY OF WATER DEPARTMENT

GENERATOR CLASSIFICATION: LARGE QUANTITY GENERATOR  
DESCRIPTION: LARGE QUANTITY GENERATORS (LQGS) GENERATE 1,000 KILOGRAMS PER MONTH OR MORE OF HAZARDOUS WASTE OR MORE THAN ONE KILOGRAM PER MONTH OF ACUTELY HAZARDOUS WASTE

DATE RECEIVED BY AGENCY: 05/16/1994  
NAME: TUCSON CITY OF WATER DEPARTMENT

GENERATOR CLASSIFICATION: LARGE QUANTITY GENERATOR  
DESCRIPTION: LARGE QUANTITY GENERATORS (LQGS) GENERATE 1,000 KILOGRAMS PER MONTH OR MORE OF HAZARDOUS WASTE OR MORE THAN ONE KILOGRAM PER MONTH OF ACUTELY HAZARDOUS WASTE

CURRENT ACTIVITY INFORMATION

GENERATOR STATUS: NON-GENERATOR      LAST UPDATED DATE: 10/14/2010  
SUBJECT TO CORRECTIVE ACTION UNIVERSE: NO  
TDSFs POTENTIALLY SUBJECT TO CORRECTIVE ACTION UNDER 3004 (u)/(v) UNIVERSE: NO



www.geo-search.com 888-396-0042

TDSFs ONLY SUBJECT TO CORRECTIVE ACTION UNDER DISCRETIONARY AUTHORITIES UNIVERSE: **NO**  
NON TDSFs WHERE RCRA CORRECTIVE ACTION HAS BEEN IMPOSED UNIVERSE: **NO**  
CORRECTIVE ACTION WORKLOAD UNIVERSE: **NO**

IMPORTER: <b>NO</b>	UNDERGROUND INJECTION: <b>NO</b>
MIXED WASTE GENERATOR: <b>NO</b>	UNIVERSAL WASTE DESTINATION FACILITY: <b>NO</b>
RECYCLER: <b>NO</b>	TRANSFER FACILITY: <b>NO</b>
TRANSPORTER: <b>NO</b>	USED OIL FUEL BURNER: <b>NO</b>
ONSITE BURNER EXEMPTION: <b>NO</b>	USED OIL PROCESSOR: <b>NO</b>
FURNACE EXEMPTION: <b>NO</b>	USED OIL FUEL MARKETER TO BURNER: <b>NO</b>
USED OIL REFINER: <b>NO</b>	SPECIFICATION USED OIL MARKETER: <b>NO</b>
USED OIL TRANSFER FACILITY: <b>NO</b>	USED OIL TRANSPORTER: <b>NO</b>

COMPLIANCE, MONITORING AND ENFORCEMENT INFORMATION

EVALUATIONS - **NO EVALUATIONS REPORTED** -

VIOLATIONS - **NO VIOLATIONS REPORTED** -

ENFORCEMENTS - **NO ENFORCEMENTS REPORTED** -

HAZARDOUS WASTE

- NO HAZARDOUS WASTE INFORMATION REPORTED -

UNIVERSAL WASTE - **NO UNIVERSAL WASTE REPORTED** -

CORRECTIVE ACTION AREA - **NO CORRECTIVE ACTION AREA INFORMATION REPORTED** -

CORRECTIVE ACTION EVENT - **NO CORRECTIVE ACTION EVENT REPORTED** -

[Back to Report Summary](#)



www.geo-search.com 888-396-0042

MAP ID#: 130

Distance from Property: 0.12 mi. (634 ft.) E

**FACILITY INFORMATION**

EPA ID#: **AZR000031021**

NAME: **TUCSON WATER CITY OF TUCSON**

ADDRESS: **510 W 18TH ST BLDG 10**

**TUCSON, AZ 85701-2551**

CONTACT NAME: **MIKE JONES**

CONTACT ADDRESS: **510 W 18TH ST BLDG 10  
TUCSON AZ 85701-2551**

OWNER TYPE: **PRIVATE**

OWNER NAME: **TRI CLOVER INC**

OPERATOR TYPE: **NOT REPORTED**

OPERATOR NAME: **NOT REPORTED**

CONTACT PHONE: **5207914014**

NON-NOTIFIER: **NOT A NON-NOTIFIER**

DATE RECEIVED BY AGENCY: **12/09/1997**

CERTIFICATION - **NO CERTIFICATION REPORTED -**

INDUSTRY CLASSIFICATION (NAICS) - **NO NAICS INFORMATION REPORTED -**

SITE HISTORY (INCLUDES GENERATORS AND NON-GENERATORS)

DATE RECEIVED BY AGENCY: **12/09/1997**

NAME: **TUCSON WATER CITY OF TUCSON**

GENERATOR CLASSIFICATION: **NON-GENERATOR**

DESCRIPTION: **NON-GENERATORS DO NOT PRESENTLY GENERATE HAZARDOUS WASTE**

**CURRENT ACTIVITY INFORMATION**

GENERATOR STATUS: **NON-GENERATOR**

LAST UPDATED DATE: **07/29/2002**

SUBJECT TO CORRECTIVE ACTION UNIVERSE: **NO**

TSDFs POTENTIALLY SUBJECT TO CORRECTIVE ACTION UNDER 3004 (u)/(v) UNIVERSE: **NO**

TSDFs ONLY SUBJECT TO CORRECTIVE ACTION UNDER DISCRETIONARY AUTHORITIES UNIVERSE: **NO**

NON TSDFs WHERE RCRA CORRECTIVE ACTION HAS BEEN IMPOSED UNIVERSE: **NO**

CORRECTIVE ACTION WORKLOAD UNIVERSE: **NO**

IMPORTER: **NO**

UNDERGROUND INJECTION: **NO**

MIXED WASTE GENERATOR: **NO**

UNIVERSAL WASTE DESTINATION FACILITY: **NO**

RECYCLER: **NO**

TRANSFER FACILITY: **NO**

TRANSPORTER: **NO**

USED OIL FUEL BURNER: **NO**

ONSITE BURNER EXEMPTION: **NO**

USED OIL PROCESSOR: **NO**

FURNACE EXEMPTION: **NO**

USED OIL FUEL MARKETER TO BURNER: **NO**

USED OIL REFINER: **NO**

SPECIFICATION USED OIL MARKETER: **NO**

USED OIL TRANSFER FACILITY: **NO**

USED OIL TRANSPORTER: **NO**

**COMPLIANCE, MONITORING AND ENFORCEMENT INFORMATION**

EVALUATIONS - **NO EVALUATIONS REPORTED -**

VIOLATIONS - **NO VIOLATIONS REPORTED -**

ENFORCEMENTS - **NO ENFORCEMENTS REPORTED -**

**HAZARDOUS WASTE**



www.geo-search.com 888-396-0042

- NO HAZARDOUS WASTE INFORMATION REPORTED -



[www.geo-search.com](http://www.geo-search.com) 888-396-0042

UNIVERSAL WASTE - NO UNIVERSAL WASTE REPORTED -

CORRECTIVE ACTION AREA - NO CORRECTIVE ACTION AREA INFORMATION REPORTED -

CORRECTIVE ACTION EVENT - NO CORRECTIVE ACTION EVENT REPORTED -

[Back to Report Summary](#)



www.geo-search.com 888-396-0042

## Underground Storage Tanks (UST)

[MAP ID# 130](#)

Distance from Property: 0.12 mi. (634 ft.) E

### FACILITY INFORMATION

GEOSEARCH ID: 0-003544

FACILITY ID: 0-003544

NAME: CITY OF TUCSON - WEST 18TH ST FUEL ISLAND

ADDRESS: 510 W 18TH ST

TUCSON, AZ 85701

OWNER NAME: CITY OF TUCSON - FLEET SERVICES

### FACILITY DETAILS

TANK ID:	DATE CLOSED:	DATE INSTALLED:	CLOSURE TYPE:
1	10/15/1998	1/1/1974	REMOVAL
2	12/1/1987	1/1/1974	REMOVAL
3	12/1/1987	1/1/1974	REMOVAL
4	12/1/1987	1/1/1974	REMOVAL
5	12/1/1987	1/1/1974	REMOVAL
6	12/1/1987	1/1/1974	REMOVAL

[Back to Report Summary](#)



www.geo-search.com 888-396-0042

## Resource Conservation & Recovery Act - Generator (RCRAGR09)

[MAP ID# 130](#)

Distance from Property: 0.12 mi. (634 ft.) E

### FACILITY INFORMATION

EPA ID#: **AZ0000297135**

NAME: **CITY OF TUCSON - WEST 18TH ST FUEL ISLAND**

ADDRESS: **510 W 18TH ST**

**REPORTED**

**TUCSON, AZ 85701-2545**

CONTACT NAME: **THOMAS SISTERMAN**

CONTACT ADDRESS: **300 S FIRE CENTRAL PL  
TUCSON AZ 85701-1640**

OWNER TYPE: **NOT REPORTED**

OWNER NAME: **NOT REPORTED**

OPERATOR TYPE: **NOT**

OPERATOR NAME: **NOT REPORTED**

CONTACT PHONE: **5204718140**

NON-NOTIFIER: **NOT A NON-NOTIFIER**

DATE RECEIVED BY AGENCY: **02/23/2010**

### CERTIFICATION

CERTIFICATION NAME:	CERTIFICATION TITLE:	CERTIFICATION SIGNED DATE:
THOMAS SISTERMAN	CONTACT	02/10/2010
THOMAS SISTERMAN	CONTACT	02/02/2010
MIKE JONES	CONTACT	01/20/2009
MIKE JONES	CONTACT	01/20/2009
MIKE JONES	CAPTAIN	02/25/2008
MIKE JONES	CAPTIAN	02/14/2007
MIKE JONES	CAPTIAN	12/19/2006
ENVIR MNGR	CONTACT	05/13/2003

### INDUSTRY CLASSIFICATION (NAICS)

22131 - WATER SUPPLY AND IRRIGATION SYSTEMS

811111 - GENERAL AUTOMOTIVE REPAIR

### SITE HISTORY (INCLUDES GENERATORS AND NON-

GENERATORS) DATE RECEIVED BY AGENCY: **02/23/2010**

NAME: **CITY OF TUCSON - WEST 18TH ST FUEL ISLAND**

GENERATOR CLASSIFICATION: **LARGE QUANTITY GENERATOR**

DESCRIPTION: **LARGE QUANTITY GENERATORS (LQGS) GENERATE 1,000 KILOGRAMS PER MONTH OR MORE  
OF HAZARDOUS WASTE OR MORE THAN ONE KILOGRAM PER MONTH OF ACUTELY HAZARDOUS WASTE**

DATE RECEIVED BY AGENCY: **02/02/2010**

NAME: **CITY OF TUCSON - WEST 18TH ST FUEL ISLAND**



www.geo-search.com 888-396-0042

GENERATOR CLASSIFICATION: **NON-GENERATOR**  
DESCRIPTION: **NON-GENERATORS DO NOT PRESENTLY GENERATE HAZARDOUS WASTE**

DATE RECEIVED BY AGENCY: **01/27/2009**  
NAME: **CITY OF TUCSON - WEST 18TH ST FUEL ISLAND**

GENERATOR CLASSIFICATION: **LARGE QUANTITY GENERATOR**  
DESCRIPTION: **LARGE QUANTITY GENERATORS (LQGS) GENERATE 1,000 KILOGRAMS PER MONTH OR MORE OF HAZARDOUS WASTE OR MORE THAN ONE KILOGRAM PER MONTH OF ACUTELY HAZARDOUS WASTE**

DATE RECEIVED BY AGENCY: **03/06/2008**  
NAME: **CITY OF TUCSON - WEST 18TH ST FUEL ISLAND**

GENERATOR CLASSIFICATION: **LARGE QUANTITY GENERATOR**  
DESCRIPTION: **LARGE QUANTITY GENERATORS (LQGS) GENERATE 1,000 KILOGRAMS PER MONTH OR MORE OF HAZARDOUS WASTE OR MORE THAN ONE KILOGRAM PER MONTH OF ACUTELY HAZARDOUS WASTE**

DATE RECEIVED BY AGENCY: **02/14/2007**  
NAME: **TUCSON CITY OF FIRE DEPARTMENT**

GENERATOR CLASSIFICATION: **LARGE QUANTITY GENERATOR**  
DESCRIPTION: **LARGE QUANTITY GENERATORS (LQGS) GENERATE 1,000 KILOGRAMS PER MONTH OR MORE OF HAZARDOUS WASTE OR MORE THAN ONE KILOGRAM PER MONTH OF ACUTELY HAZARDOUS WASTE**

DATE RECEIVED BY AGENCY: **12/20/2006**  
NAME: **TUCSON CITY OF FIRE DEPARTMENT**

GENERATOR CLASSIFICATION: **NOT REPORTED**  
DESCRIPTION: **LARGE QUANTITY GENERATORS (LQGS) GENERATE 1,000 KILOGRAMS PER MONTH OR MORE OF HAZARDOUS WASTE OR MORE THAN ONE KILOGRAM PER MONTH OF ACUTELY HAZARDOUS WASTE**

DATE RECEIVED BY AGENCY: **05/13/2003**  
NAME: **TUCSON CITY OF WATER DEPARTMENT**

GENERATOR CLASSIFICATION: **NOT REPORTED**  
DESCRIPTION: **LARGE QUANTITY GENERATORS (LQGS) GENERATE 1,000 KILOGRAMS PER MONTH OR MORE OF HAZARDOUS WASTE OR MORE THAN ONE KILOGRAM PER MONTH OF ACUTELY HAZARDOUS WASTE**

DATE RECEIVED BY AGENCY: **09/17/1997**  
NAME: **TUCSON CITY OF WATER DEPARTMENT**

GENERATOR CLASSIFICATION: **LARGE QUANTITY GENERATOR**  
DESCRIPTION: **LARGE QUANTITY GENERATORS (LQGS) GENERATE 1,000 KILOGRAMS PER MONTH OR MORE OF HAZARDOUS WASTE OR MORE THAN ONE KILOGRAM PER MONTH OF ACUTELY HAZARDOUS WASTE**

DATE RECEIVED BY AGENCY: **05/16/1994**  
NAME: **TUCSON CITY OF WATER DEPARTMENT**

GENERATOR CLASSIFICATION: **LARGE QUANTITY GENERATOR**  
DESCRIPTION: **LARGE QUANTITY GENERATORS (LQGS) GENERATE 1,000 KILOGRAMS PER MONTH OR MORE OF HAZARDOUS WASTE OR MORE THAN ONE KILOGRAM PER MONTH OF ACUTELY HAZARDOUS WASTE**

CURRENT ACTIVITY INFORMATION



www.geo-search.com 888-396-0042



GENERATOR STATUS: **CONDITIONALLY EXEMPT SMALL QUANTITY GENERATOR**      LAST UPDATED DATE: **10/14/2010**

SUBJECT TO CORRECTIVE ACTION UNIVERSE: **NO**

TDSFs POTENTIALLY SUBJECT TO CORRECTIVE ACTION UNDER 3004 (u)/(v) UNIVERSE: **NO**

TDSFs ONLY SUBJECT TO CORRECTIVE ACTION UNDER DISCRETIONARY AUTHORITIES UNIVERSE: **NO**

NON TDSFs WHERE RCRA CORRECTIVE ACTION HAS BEEN IMPOSED UNIVERSE: **NO**

CORRECTIVE ACTION WORKLOAD UNIVERSE: **NO**

IMPORTER: **NO**

UNDERGROUND INJECTION: **NO**

MIXED WASTE GENERATOR: **NO**

UNIVERSAL WASTE DESTINATION FACILITY: **NO**

RECYCLER: **NO**

TRANSFER FACILITY: **NO**



[www.geo-search.com](http://www.geo-search.com) 888-396-0042

TRANSPORTER: **NO** USED OIL FUEL BURNER: **NO**  
ONSITE BURNER EXEMPTION: **NO** USED OIL PROCESSOR: **NO**  
FURNACE EXEMPTION: **NO** USED OIL FUEL MARKETER TO BURNER: **NO**  
USED OIL REFINER: **NO** SPECIFICATION USED OIL MARKETER: **NO**  
USED OIL TRANSFER FACILITY: **NO** USED OIL TRANSPORTER: **NO**

COMPLIANCE, MONITORING AND ENFORCEMENT INFORMATION

EVALUATIONS - **NO EVALUATIONS REPORTED** -

VIOLATIONS - **NO VIOLATIONS REPORTED** -

ENFORCEMENTS - **NO ENFORCEMENTS REPORTED** -

HAZARDOUS WASTE

NO HAZARDOUS WASTE INFORMATION REPORTED -

UNIVERSAL WASTE - **NO UNIVERSAL WASTE REPORTED** -

CORRECTIVE ACTION AREA - **NO CORRECTIVE ACTION AREA INFORMATION REPORTED** -

CORRECTIVE ACTION EVENT - **NO CORRECTIVE ACTION EVENT REPORTED** -

[Back to Report Summary](#)



www.geo-search.com 888-396-0042

## ***Leaking Underground Storage Tanks (LUST)***

[MAP ID# 130](#)

Distance from Property: 0.12 mi. (634 ft.) E

### **FACILITY INFORMATION**

GEOSEARCH ID: **0-003544**

FAC ID: **0-003544**

NAME: **CITY OF TUCSON - WEST 18TH ST FUEL ISLAND**

ADDRESS: **510 W 18TH ST  
TUCSON, AZ 85701**

### **FACILITY DETAILS**

LUST ID: **0370.01**

DATE REPORTED: **05/03/1987**

DATE CLOSED: **11/30/1990**

PRIORITY:

**5R1 - CLOSED SOIL LEVELS MEET RBCA TIER 1**

LUST ID: **0370.02**

DATE REPORTED: **01/06/1999**

DATE CLOSED: **04/30/1999**

PRIORITY:

**5R1 - CLOSED SOIL LEVELS MEET RBCA TIER 1**

[Back to Report Summary](#)



www.geo-search.com 888-396-0042

## Underground Storage Tanks (UST)

[MAP ID# 131](#)

Distance from Property: 0.12 mi. (634 ft.) W

### FACILITY INFORMATION

GEOSEARCH ID: 0-008869

FACILITY ID: 0-008869

NAME: TRUCKING FACILITY

ADDRESS: 5135 N CASA GRANDE HWY  
TUCSON, AZ 85743

OWNER NAME: AMERICAN GOOSENECK INC

### FACILITY DETAILS

TANK ID:	DATE CLOSED:	DATE INSTALLED:	CLOSURE TYPE:
1	3/22/1997	NOT REPORTED	REMOVAL

[Back to Report Summary](#)



www.geo-search.com 888-396-0042

## ***Underground Storage Tanks (UST)***

[MAP ID# 131](#)

Distance from Property: 0.12 mi. (634 ft.) W

### **FACILITY INFORMATION**

GEOSEARCH ID: **0-008869**

FACILITY ID: **0-008869**

NAME: **TRUCKING FACILITY**

ADDRESS: **5135 N CASA GRANDE HWY**

**TUCSON, AZ 85743**

OWNER NAME: **AMERICAN GOOSENECK INC**

### **FACILITY DETAILS**

LUST ID: **4677.01**

DATE REPORTED: **04/01/1997**

DATE CLOSED: **04/05/2005**

PRIORITY:

**5R2 - CLOSED SOIL LEVELS MEET RBCA TIER 2**

[Back to Report Summary](#)



www.geo-search.com 888-396-0042

## ***Leaking Underground Storage Tanks (LUST)***

[MAP ID# 132](#)

Distance from Property: 0.12 mi. (634 ft.) NE

### **FACILITY INFORMATION**

GEOSEARCH ID: 0-008073

FACILITY ID: 0-008073

NAME: RALPH HAYS ROOFING

ADDRESS: 2550 W POPPY AVE

TUCSON, AZ 85706

### **FACILITY DETAILS**

LUST ID: 2657.01

DATE REPORTED: 01/25/1993

DATE CLOSED: 05/25/2000

PRIORITY:

**5R1 - CLOSED SOIL LEVELS MEET RBCA TIER 1**

[Back to Report Summary](#)



www.geo-search.com 888-396-0042

## State Hazardous Waste Sites (SHWS)

[MAP ID# 132](#)

Distance from Property: 0.12 mi. (634 ft.) NE

### FACILITY INFORMATION

GEOSEARCH ID: **1192ACID**

EPA ID: **AZD982505877**

ACIDS ID: **1192**

NAME: **RALPH HAYS ROOFING**

ADDRESS: **2550 W POPPY ST.**

**TUCSON, AZ 85705**

WATER QUALITY ASSURANCE REVOLVONG FUND: **NOT REPORTED**

FILE LOCATION:

**THE PA/SI FOR THESE SITES HAVE BEEN COMPLETED AND ARE AVAILABLE FOR REVIEW. APPOINTMENTS TO REVIEW FILES LOCATED WITHIN THIS PROGRAM MAY BE MADE THROUGH THE PREREMEDIAL UNIT SECRETARY. TELEPHONE: (602) 2074227.**

[Back to Report Summary](#)



www.geo-search.com 888-396-0042

## ***Underground Storage Tanks (UST)***

[MAP ID# 132](#)

Distance from Property: 0.12 mi. (634 ft.) NE

### **FACILITY INFORMATION**

GEOSEARCH ID: 0-008073

FACILITY ID: 0-008073

NAME: RALPH HAYS ROOFING

ADDRESS: 2550 W POPPY AVE  
TUCSON, AZ 85706

OWNER NAME: HAYS, RALPH

### **FACILITY DETAILS**

TANK ID:	DATE CLOSED:	DATE INSTALLED:	CLOSURE TYPE:
1	3/4/1993	NOT REPORTED	REMOVAL

[Back to Report Summary](#)



www.geo-search.com 888-396-0042



## Resource Conservation & Recovery Act - Generator (RCRAGR09)

[MAP ID# 132](#)

Distance from Property: 0.12 mi. (634 ft.) NE

### **FACILITY INFORMATION**

EPA ID#: **AZD982505877**

NAME: **RALPH HAYES ROOFING**

ADDRESS: **2550 W POPPY**

**TUCSON, AZ 85705**

CONTACT NAME: **ENVIRONMENTAL MANAGER**

CONTACT ADDRESS: **2550 W POPPY**

**TUCSON AZ 85705**

CONTACT PHONE: **6028873384**

NON-NOTIFIER: **NOT A NON-NOTIFIER**

DATE RECEIVED BY AGENCY: **06/23/1989**

CERTIFICATION - **NO CERTIFICATION REPORTED -**

INDUSTRY CLASSIFICATION (NAICS) - **NO NAICS INFORMATION REPORTED -**

SITE HISTORY (INCLUDES GENERATORS AND NON-GENERATORS)

DATE RECEIVED BY AGENCY: **06/23/1989**

NAME: **RALPH HAYES ROOFING**

GENERATOR CLASSIFICATION: **SMALL QUANTITY GENERATOR**

DESCRIPTION: **SMALL QUANTITY GENERATORS (SQGS) GENERATE MORE THAN 100 KILOGRAMS, BUT LESS THAN 1,000 KILOGRAMS, OF HAZARDOUS WASTE PER MONTH**

### **CURRENT ACTIVITY INFORMATION**

GENERATOR STATUS: **SMALL QUANTITY GENERATOR** LAST UPDATED DATE: **09/15/2000**

SUBJECT TO CORRECTIVE ACTION UNIVERSE: **NO**

TDSFs POTENTIALLY SUBJECT TO CORRECTIVE ACTION UNDER 3004 (u)/(v) UNIVERSE: **NO**

TDSFs ONLY SUBJECT TO CORRECTIVE ACTION UNDER DISCRETIONARY AUTHORITIES UNIVERSE: **NO**

NON TDSFs WHERE RCRA CORRECTIVE ACTION HAS BEEN IMPOSED UNIVERSE: **NO**

CORRECTIVE ACTION WORKLOAD UNIVERSE: **NO**

IMPORTER: **NO**

UNDERGROUND INJECTION: **NO**

MIXED WASTE GENERATOR: **NO**

UNIVERSAL WASTE DESTINATION FACILITY: **NO**

RECYCLER: **NO**

TRANSFER FACILITY: **NO**

TRANSPORTER: **NO**

USED OIL FUEL BURNER: **NO**

ONSITE BURNER EXEMPTION: **NO**

USED OIL PROCESSOR: **NO**

FURNACE EXEMPTION: **NO**

USED OIL FUEL MARKETER TO BURNER: **NO**

USED OIL REFINER: **NO**

SPECIFICATION USED OIL MARKETER: **NO**

USED OIL TRANSFER FACILITY: **NO**

USED OIL TRANSPORTER: **NO**

### **COMPLIANCE, MONITORING AND ENFORCEMENT INFORMATION**



www.geo-search.com 888-396-0042

EVALUATIONS - NO EVALUATIONS REPORTED -

VIOLATIONS - NO VIOLATIONS REPORTED -

ENFORCEMENTS - NO ENFORCEMENTS REPORTED -

HAZARDOUS WASTE

- NO HAZARDOUS WASTE INFORMATION REPORTED -



[www.geo-search.com](http://www.geo-search.com) 888-396-0042

UNIVERSAL WASTE - NO UNIVERSAL WASTE REPORTED -

CORRECTIVE ACTION AREA - NO CORRECTIVE ACTION AREA INFORMATION REPORTED -

CORRECTIVE ACTION EVENT - NO CORRECTIVE ACTION EVENT REPORTED -

[Back to Report Summary](#)



www.geo-search.com 888-396-0042

## Superfund Enterprise Management System Archived Site Inventory (SEMSARCH)

[MAP ID# 132](#)

Distance from Property: 0.12 mi. (634 ft.) NE

### FACILITY INFORMATION

EPA ID#: **AZD982505877**

SITE ID#: **0904729**

NAME: **RALPH HAYS ROOFING**

ADDRESS: **2550 W. POPPY ST.**

**TUCSON, AZ 85705**

COUNTY: **PIMA**

FEDERAL FACILITY: **NOT A FEDERAL FACILITY**

NPL: **NOT ON THE NPL**

NON NPL STATUS: **NFRAP-SITE DOES NOT QUALIFY FOR THE NPL BASED ON EXISTING INFORMATION**

Below information was gathered from the prior NFRAP update completed in 10/2013 update:

ACTION	START DATE	COMPLETION DATE	RESPONSIBILITY
<b>DS - DISCOVERY</b>	<b>NOT REPORTED</b>	<b>12/7/1992</b>	<b>STATE (FUND)</b>
<b>PA - PRELIMINARY ASSESSMENT</b>	<b>NOT REPORTED</b>	<b>5/2/1994</b>	<b>EPA FUND</b>
<b>VS - ARCHIVE SITE</b>	<b>NOT REPORTED</b>	<b>5/2/1994</b>	<b>EPA IN-HOUSE</b>

### ACTION DESCRIPTIONS

**DS - (DISCOVERY) - THE PROCESS BY WHICH A POTENTIAL HAZARDOUS WASTE SITE IS BROUGHT TO THE ATTENTION OF THE EPA. THE PROCESS CAN OCCUR THROUGH THE USE OF SEVERAL MECHANISMS SUCH AS A PHONE CALL OR REFERRAL BY ANOTHER GOVERNMENT AGENCY.**

**PA - (PRELIMINARY ASSESSMENT) - COLLECTION OF DIVERSE EXISTING INFORMATION ABOUT THE SOURCE AND NATURE OF THE SITE HAZARD. IT IS EPA POLICY TO COMPLETE THE PRELIMINARY ASSESSMENT WITHIN ONE YEAR OF SITE DISCOVERY.**

**VS - (ARCHIVE SITE) - THE DECISION IS MADE THAT NO FURTHER ACTIVITY IS PLANNED AT THE SITE.**

[Back to Report Summary](#)



www.geo-search.com 888-396-0042

## Resource Conservation & Recovery Act – Non-Generator (RCRANGR09)

[MAP ID# 133](#)

Distance from Property: 0.12 mi. (634 ft.) SW

### FACILITY INFORMATION

EPA ID#: **AZD982485757**

OWNER TYPE: **NOT REPORTED**

NAME: **PIMA COUNTY - CITY OF TUCSON HHW TRANSFER STATION** OWNER NAME: **NOT REPORTED**

ADDRESS: **2440 W SWEETWATER DR**

OPERATOR TYPE: **NOT**

### **REPORTED**

**TUCSON, AZ 85705-6921**

OPERATOR NAME: **NOT REPORTED**

CONTACT NAME: **FRANK BONILLAS**

CONTACT ADDRESS: **2440 W SWEETWATER DR  
TUCSON AZ 85705-6921**

CONTACT PHONE: **5206905749**

NON-NOTIFIER: **NOT A NON-NOTIFIER**

DATE RECEIVED BY AGENCY: **01/30/2009**

### CERTIFICATION

CERTIFICATION NAME:	CERTIFICATION TITLE:	CERTIFICATION SIGNED DATE:
<b>FRANK BONILLAS</b>	<b>CONTACT</b>	<b>01/28/2009</b>

### INDUSTRY CLASSIFICATION (NAICS)

**92119 - OTHER GENERAL GOVERNMENT SUPPORT**

### SITE HISTORY (INCLUDES GENERATORS AND NON-GENERATORS)

DATE RECEIVED BY AGENCY: **01/30/2009**

NAME: **PIMA COUNTY - CITY OF TUCSON HHW TRANSFER STATION**

GENERATOR CLASSIFICATION: **NON-GENERATOR**

DESCRIPTION: **NON-GENERATORS DO NOT PRESENTLY GENERATE HAZARDOUS WASTE**

DATE RECEIVED BY AGENCY: **10/29/1997**

NAME: **TUCSON AND PIMA COUNTY**

GENERATOR CLASSIFICATION: **NON-GENERATOR**

DESCRIPTION: **NON-GENERATORS DO NOT PRESENTLY GENERATE HAZARDOUS WASTE**

DATE RECEIVED BY AGENCY: **03/30/1990**

NAME: **TUCSON AND PIMA COUNTY**

GENERATOR CLASSIFICATION: **LARGE QUANTITY GENERATOR**

DESCRIPTION: **LARGE QUANTITY GENERATORS (LQGS) GENERATE 1,000 KILOGRAMS PER MONTH OR MORE  
OF HAZARDOUS WASTE OR MORE THAN ONE KILOGRAM PER MONTH OF ACUTELY HAZARDOUS WASTE**

### CURRENT ACTIVITY INFORMATION

GENERATOR STATUS: **NON-GENERATOR**

LAST UPDATED DATE: **08/13/2009**

SUBJECT TO CORRECTIVE ACTION UNIVERSE: **NO**

TDSFs POTENTIALLY SUBJECT TO CORRECTIVE ACTION UNDER 3004 (u)/(v) UNIVERSE: **NO**



www.geo-search.com 888-396-0042

TDSFs ONLY SUBJECT TO CORRECTIVE ACTION UNDER DISCRETIONARY AUTHORITIES UNIVERSE: **NO**  
NON TDSFs WHERE RCRA CORRECTIVE ACTION HAS BEEN IMPOSED UNIVERSE: **NO**  
CORRECTIVE ACTION WORKLOAD UNIVERSE: **NO**

IMPORTER: <b>NO</b>	UNDERGROUND INJECTION: <b>NO</b>
MIXED WASTE GENERATOR: <b>NO</b>	UNIVERSAL WASTE DESTINATION FACILITY: <b>NO</b>
RECYCLER: <b>NO</b>	TRANSFER FACILITY: <b>NO</b>
TRANSPORTER: <b>NO</b>	USED OIL FUEL BURNER: <b>NO</b>
ONSITE BURNER EXEMPTION: <b>NO</b>	USED OIL PROCESSOR: <b>NO</b>
FURNACE EXEMPTION: <b>NO</b>	USED OIL FUEL MARKETER TO BURNER: <b>NO</b>
USED OIL REFINER: <b>NO</b>	SPECIFICATION USED OIL MARKETER: <b>NO</b>
USED OIL TRANSFER FACILITY: <b>NO</b>	USED OIL TRANSPORTER: <b>NO</b>

COMPLIANCE, MONITORING AND ENFORCEMENT INFORMATION

EVALUATIONS - **NO EVALUATIONS REPORTED -**

VIOLATIONS - **NO VIOLATIONS REPORTED -**

ENFORCEMENTS - **NO ENFORCEMENTS REPORTED -**

HAZARDOUS WASTE

**NO HAZARDOUS WASTE INFORMATION REPORTED -**

UNIVERSAL WASTE - **NO UNIVERSAL WASTE REPORTED -**

CORRECTIVE ACTION AREA - **NO CORRECTIVE ACTION AREA INFORMATION REPORTED -**

CORRECTIVE ACTION EVENT - **NO CORRECTIVE ACTION EVENT REPORTED -**

[Back to Report Summary](#)



www.geo-search.com 888-396-0042

## Underground Storage Tanks (UST)

[MAP ID# 134](#)

Distance from Property: 0.12 mi. (634 ft.) W

### FACILITY INFORMATION

GEOSEARCH ID: 0-010138

FACILITY ID: 0-010138

NAME: GIANT 630

ADDRESS: 3030 W EL CAMINO DEL CERRO

TUCSON, AZ 85745

OWNER NAME: WESTERN REFINING SOUTHWEST, INC

### FACILITY DETAILS

TANK ID:	DATE CLOSED:	DATE INSTALLED:	CLOSURE TYPE:
1	NOT REPORTED	4/1/2006	NOT REPORTED
1	NOT REPORTED	4/1/2006	NOT REPORTED
2	NOT REPORTED	4/1/2006	NOT REPORTED

[Back to Report Summary](#)



www.geo-search.com 888-396-0042

## Resource Conservation & Recovery Act - Generator (RCRAGR09)

[MAP ID# 135](#)

Distance from Property: 0.12 mi. (634 ft.) NE

### FACILITY INFORMATION

EPA ID#: **AZR000514646**

NAME: **FRYS FOOD & DRUG #0679-660  
INC**

ADDRESS: **15950 S RANCHO SAHUARITA BLVD  
SAHUARITA, AZ 85629-8010**

CONTACT NAME: **PEG CHANDLER**

CONTACT ADDRESS: **PO BOX 465662  
CINCINNATI OH 45246-5662**

CONTACT PHONE: **5135625161**

NON-NOTIFIER: **NOT A NON-NOTIFIER**

DATE RECEIVED BY AGENCY: **05/27/2015**

OWNER TYPE: **PRIVATE**

OWNER NAME: **SMITH'S FOOD AND DRUG CENTERS**

OPERATOR TYPE: **PRIVATE**

OPERATOR NAME: **KROGER INC**

### CERTIFICATION

CERTIFICATION NAME:	CERTIFICATION TITLE:	CERTIFICATION SIGNED DATE:
<b>PEG CHANDLER</b>	<b>ENV COMP MANAGER</b>	<b>05/20/2015</b>
<b>PEG CHANDLER</b>	<b>ENV COMPLIANCE MGR</b>	<b>06/24/2014</b>
<b>PEG CHANDLER</b>	<b>ENV COMPLIANCE MGR</b>	<b>05/22/2014</b>

### INDUSTRY CLASSIFICATION (NAICS)

**44511 - SUPERMARKETS AND OTHER GROCERY (EXCEPT CONVENIENCE) STORES**

**445110 - SUPERMARKETS AND OTHER GROCERY (EXCEPT CONVENIENCE) STORES**

### SITE HISTORY (INCLUDES GENERATORS AND NON-GENERATORS)

DATE RECEIVED BY AGENCY: **05/27/2015**

NAME: **FRYS FOOD & DRUG #0679-660**

GENERATOR CLASSIFICATION: **LARGE QUANTITY GENERATOR**

DESCRIPTION: **LARGE QUANTITY GENERATORS (LQGS) GENERATE 1,000 KILOGRAMS PER MONTH OR MORE OF  
HAZARDOUS WASTE OR MORE THAN ONE KILOGRAM PER MONTH OF ACUTELY HAZARDOUS WASTE**

DATE RECEIVED BY AGENCY: **06/26/2014**

NAME: **FRYS FOOD & DRUG #0679-660**

GENERATOR CLASSIFICATION: **LARGE QUANTITY GENERATOR**

DESCRIPTION: **LARGE QUANTITY GENERATORS (LQGS) GENERATE 1,000 KILOGRAMS PER MONTH OR MORE OF  
HAZARDOUS WASTE OR MORE THAN ONE KILOGRAM PER MONTH OF ACUTELY HAZARDOUS WASTE**

DATE RECEIVED BY AGENCY: **06/05/2014**

NAME: **FRYS FOOD & DRUG #0679-660**

GENERATOR CLASSIFICATION: **CONDITIONALLY EXEMPT SMALL QUANTITY GENERATOR**



www.geo-search.com 888-396-0042



DESCRIPTION: **CONDITIONALLY EXEMPT SMALL QUANTITY GENERATORS (CESQG) GENERATE 100 KILOGRAMS OR LESS PER MONTH OF HAZARDOUS WASTE OR ONE KILOGRAM OR LESS PER MONTH OF ACUTELY HAZARDOUS WASTE**

CURRENT ACTIVITY INFORMATION

GENERATOR STATUS: **CONDITIONALLY EXEMPT SMALL QUANTITY GENERATOR** LAST UPDATED DATE: **06/22/2015**

SUBJECT TO CORRECTIVE ACTION UNIVERSE: **NO**

TDSFs POTENTIALLY SUBJECT TO CORRECTIVE ACTION UNDER **3004** (u)/(v) UNIVERSE: **NO**



[www.geo-search.com](http://www.geo-search.com) 888-396-0042

TDSFs ONLY SUBJECT TO CORRECTIVE ACTION UNDER DISCRETIONARY AUTHORITIES UNIVERSE: **NO**  
 NON TDSFs WHERE RCRA CORRECTIVE ACTION HAS BEEN IMPOSED UNIVERSE: **NO**  
 CORRECTIVE ACTION WORKLOAD UNIVERSE: **NO**

IMPORTER: <b>NO</b>	UNDERGROUND INJECTION: <b>NO</b>
MIXED WASTE GENERATOR: <b>NO</b>	UNIVERSAL WASTE DESTINATION FACILITY: <b>NO</b>
RECYCLER: <b>NO</b>	TRANSFER FACILITY: <b>NO</b>
TRANSPORTER: <b>NO</b>	USED OIL FUEL BURNER: <b>NO</b>
ONSITE BURNER EXEMPTION: <b>NO</b>	USED OIL PROCESSOR: <b>NO</b>
FURNACE EXEMPTION: <b>NO</b>	USED OIL FUEL MARKETER TO BURNER: <b>NO</b>
USED OIL REFINER: <b>NO</b>	SPECIFICATION USED OIL MARKETER: <b>NO</b>
USED OIL TRANSFER FACILITY: <b>NO</b>	USED OIL TRANSPORTER: <b>NO</b>

COMPLIANCE, MONITORING AND ENFORCEMENT INFORMATION

EVALUATIONS - **NO EVALUATIONS REPORTED -**

VIOLATIONS - **NO VIOLATIONS REPORTED -**

ENFORCEMENTS - **NO ENFORCEMENTS REPORTED -**

HAZARDOUS WASTE

**D001 IGNITABLE WASTE**

<b>D002</b>	<b>CORROSIVE WASTE</b>	
<b>D005</b>	<b>BARIUM</b>	
<b>D006</b>	<b>CADMIUM</b>	
<b>D007</b>	<b>CHROMIUM</b>	
<b>D008</b>	<b>LEAD</b>	
<b>D009</b>	<b>MERCURY</b>	
<b>D010</b>	<b>SELENIUM</b>	
<b>D011</b>	<b>SILVER</b>	
<b>D016</b>	<b>2,4-D (2,4-DICHLOROPHENOXYACETIC ACID) D018</b>	<b>BENZENE</b>
<b>D022</b>	<b>CHLOROFORM</b>	
<b>D024</b>	<b>M-CRESOL</b>	
<b>D035</b>	<b>METHYL ETHYL KETONE</b>	
<b>P001</b>	<b>2H-1-BENZOPYRAN-2-ONE, 4-HYDROXY-3-(3-OXO-1-PHENYLBUTYL)-, &amp; SALTS, WHEN PRESENT AT CONCENTRATIONS GREATER THAN 0.3%</b>	
<b>P001</b>	<b>WARFARIN, &amp; SALTS, WHEN PRESENT AT CONCENTRATIONS GREATER THAN 0.3%</b>	<b>P075 NICOTINE, &amp; SALTS</b>
<b>P075</b>	<b>PYRIDINE, 3-(1-METHYL-2-PYRROLIDINYL)-,(S)-, &amp; SALTS U002</b>	<b>2-PROPANONE (I)</b>
<b>U002</b>	<b>ACETONE (I)</b>	
<b>U010</b>	<b>AZIRINO [2',3':3,4]PYRROLO[1,2-A]INDOLE-4,7-DIONE, 6-AMINO-8-[[[(AMINOCARBONYL)OXY]METHYL]-1,1A,2,8,8A,8B-HEXAHYDRO-8A-METHOXY-5-METHYL-, [1AS-(1AALPHA, 8BETA, 8AALPHA,8BALPHA)]-</b>	
<b>U010</b>	<b>MITOMYCIN C</b>	
<b>U035</b>	<b>BENZENEBUTANOIC ACID, 4-[BIS(2-CHLOROETHYL)AMINO]- U035</b>	<b>CHLORAMBUCIL</b>
<b>U044</b>	<b>CHLOROFORM</b>	
<b>U044</b>	<b>METHANE, TRICHLORO-</b>	
<b>U058</b>	<b>2H-1,3,2-OXAZAPHOSPHORIN-2-AMINE, N,NBIS(2-CHLOROETHYL)TETRAHYDRO-, 2-OXIDE</b>	



www.geo-search.com 888-396-0042

U058	CYCLOPHOSPHAMIDE
U059	5,12-NAPHTHACENEDIONE, 8-ACETYL-10-[(3-AMINO-2,3,6-TRIDEOXY)-ALPHA-L-LYXOHEXOPYRANOSYL) OXY]-7,8,9,10-TETRAHYDRO-6,8,11-TRIHYDROXY-1-METHOXY-, (8S-CIS)-
U059	DAUNOMYCIN
U089	DIETHYLSTILBESTEROL
U089	PHENOL, 4,4'-(1,2-DIETHYL-1,2-ETHENEDIYL)BIS, (E)-
U129	CYCLOHEXANE, 1,2,3,4,5,6-HEXACHLORO-, (1ALPHA, 2ALPHA, 3BETA, 4ALPHA, 5ALPHA, 6BETA)-
U129	LINDANE
U132	HEXACHLOROPHENE
U132	PHENOL, 2,2'-METHYLENEBIS[3,4,6-TRICHLORO-
U144	ACETIC ACID, LEAD(2+) SALT
U144	LEAD ACETATE
U150	L-PHENYLALANINE, 4-[BIS(2-CHLOROETHYL)AMINO]-
U150	MELPHALAN
U187	ACETAMIDE, N-(4-ETHOXYPHENYL)-
U187	PHENACETIN
U188	PHENOL
U200	RESERPINE
U200	YOHIMBAN-16-CARBOXYLIC ACID, 11,17-DIMETHOXY-18-[(3,4,5-TRIMETHOXYBENZOYL)OXY]-, METHYL ESTER,(3BETA, 16BETA, 17ALPHA, 18BETA, 20ALPHA)-
U201	1,3-BENZENEDIOL
U201	RESORCINOL
U202	1,2-BENZISOTHAZOL-3(2H)-ONE, 1,1-DIOXIDE, & SALTS
U202	SACCHARIN, & SALTS
U204	SELENIOUS ACID
U204	SELENIUM DIOXIDE
U205	SELENIUM SULFIDE
U205	SELENIUM SULFIDE SES2 (R,T)

UNIVERSAL WASTE - NO UNIVERSAL WASTE REPORTED -

CORRECTIVE ACTION AREA - NO CORRECTIVE ACTION AREA INFORMATION REPORTED -

CORRECTIVE ACTION EVENT - NO CORRECTIVE ACTION EVENT REPORTED -

[Back to Report Summary](#)



www.geo-search.com 888-396-0042

## Mineral Resource Data System (MRDS)

[MAP ID# 136](#)

Distance from Property: 0.12 mi. (634 ft.) W

### FACILITY INFORMATION

GEOSEARCH ID: 10113487

DEP ID: 10113487

MINE NAME: UNKNOWN

ADDRESS: PIMA COUNTY

TUCSON, AZ 85746

DEVELOPMENT STATUS: OCCURRENCE

### COMMODITY DETAILS

COMMODITY: GEOTHERMAL

COMMODITY TYPE: ENERGY

COMMODITY GROUP: GEOTHERMAL

IMPORTANCE: PRIMARY

### MATERIAL DETAILS

NO MATERIAL DETAILS REPORTED

### NAME DETAILS

SITE NAME: UNKNOWN

STATUS: CURRENT

[Back to Report Summary](#)



www.geo-search.com 888-396-0042

## ***Leaking Underground Storage Tanks (LUST)***

[MAP ID# 137](#)

**Distance from Property: 0.13 mi. (686 ft.) NE**

### **FACILITY INFORMATION**

GEOSEARCH ID: **0-003466**

FAC ID: **0-003466**

NAME: **SA RECYCLING-MIRACLE MILE**

ADDRESS: **1525 W MIRACLE MILE  
TUCSON, AZ 85705**

### **FACILITY DETAILS**

LUST ID: **0301.01**

DATE REPORTED: **03/31/1987**

DATE CLOSED: **10/07/1998**

PRIORITY:

**5R1 - CLOSED SOIL LEVELS MEET RBCA TIER 1**

[Back to Report Summary](#)



www.geo-search.com 888-396-0042

## State Hazardous Waste Sites (SHWS)

[MAP ID# 137](#)

Distance from Property: 0.13 mi. (686 ft.) NE

### **FACILITY INFORMATION**

GEOSEARCH ID: **764ACID**

EPA ID: **AZD983466392**

ACIDS ID: **764**

NAME: **NATIONAL METALS--TUCSON**

ADDRESS: **1525 W MIRACLE MILE  
TUSCON, AZ 85703**

WATER QUALITY ASSURANCE REVOLVONG FUND: **NOT REPORTED**

FILE LOCATION:

**THE PA/SI FOR THESE SITES HAVE BEEN COMPLETED AND ARE AVAILABLE FOR REVIEW. APPOINTMENTS TO REVIEW FILES LOCATED WITHIN THIS PROGRAM MAY BE MADE THROUGH THE PREREMEDIAL UNIT SECRETARY. TELEPHONE: (602) 2074227.**

[Back to Report Summary](#)



www.geo-search.com 888-396-0042

## Resource Conservation & Recovery Act – Non-Generator (RCRANGR09)

[MAP ID# 137](#)

Distance from Property: 0.13 mi. (686 ft.) NE

### **FACILITY INFORMATION**

EPA ID#: **AZD982035552**

NAME: **METAL MANAGEMENT ARIZONA**

ADDRESS: **1525 W MIRACLE MILE**

**TUCSON, AZ 85705-9323**

CONTACT NAME: **CHRIS BUBOLTZ**

CONTACT ADDRESS: **3640 S 35TH AVE**  
**PHOENIX AZ 85009-6738**

CONTACT PHONE: **4807844621**

NON-NOTIFIER: **NOT A NON-NOTIFIER**

DATE RECEIVED BY AGENCY: **02/08/2010**

### **CERTIFICATION**

CERTIFICATION NAME:	CERTIFICATION TITLE:	CERTIFICATION SIGNED DATE:
<b>CHRIS BUBOLTZ</b>	<b>CONTACT</b>	<b>02/03/2010</b>
<b>CHRIS BUBOLTZ</b>	<b>DIRECTOR OF OPERATIONS</b>	<b>02/23/2009</b>
<b>HAL ROSEN</b>	<b>EHS CONSULTANT</b>	<b>03/01/2006</b>
<b>WILLIAM E BEEBE</b>	<b>EHS COORD</b>	<b>01/21/2004</b>

### **INDUSTRY CLASSIFICATION (NAICS)**

**42193 - RECYCLABLE MATERIAL WHOLESALERS**

**42393 - RECYCLABLE MATERIAL MERCHANT WHOLESALERS**

### **SITE HISTORY (INCLUDES GENERATORS AND NON-GENERATORS)**

DATE RECEIVED BY AGENCY: **02/08/2010**

NAME: **METAL MANAGEMENT ARIZONA**

GENERATOR CLASSIFICATION: **NON-GENERATOR**

DESCRIPTION: **NON-GENERATORS DO NOT PRESENTLY GENERATE HAZARDOUS WASTE**

DATE RECEIVED BY AGENCY: **02/26/2009**

NAME: **METAL MANAGEMENT ARIZONA**

GENERATOR CLASSIFICATION: **CONDITIONALLY EXEMPT SMALL QUANTITY GENERATOR**

DESCRIPTION: **CONDITIONALLY EXEMPT SMALL QUANTITY GENERATORS (CESQG) GENERATE 100 KILOGRAMS OR LESS PER MONTH OF HAZARDOUS WASTE OR ONE KILOGRAM OR LESS PER MONTH OF ACUTELY HAZARDOUS WASTE**

DATE RECEIVED BY AGENCY: **03/02/2006**

NAME: **METAL MANAGEMENT ARIZONA LLC**

GENERATOR CLASSIFICATION: **NON-GENERATOR**

DESCRIPTION: **NON-GENERATORS DO NOT PRESENTLY GENERATE HAZARDOUS WASTE**



www.geo-search.com 888-396-0042

DATE RECEIVED BY AGENCY: 01/23/2004  
NAME: METAL MANAGEMENT ARIZONA LLC

GENERATOR CLASSIFICATION: LARGE QUANTITY GENERATOR  
DESCRIPTION: LARGE QUANTITY GENERATORS (LQGS) GENERATE 1,000 KILOGRAMS PER MONTH OR MORE OF  
HAZARDOUS WASTE OR MORE THAN ONE KILOGRAM PER MONTH OF ACUTELY HAZARDOUS WASTE



[www.geo-search.com](http://www.geo-search.com) 888-396-0042



DATE RECEIVED BY AGENCY: 11/08/2002  
NAME: NATIONAL METALS CO TUCSON

GENERATOR CLASSIFICATION: NON-GENERATOR  
DESCRIPTION: NON-GENERATORS DO NOT PRESENTLY GENERATE HAZARDOUS WASTE

CURRENT ACTIVITY INFORMATION

GENERATOR STATUS: NON-GENERATOR

LAST UPDATED DATE: 02/11/2010

SUBJECT TO CORRECTIVE ACTION UNIVERSE: NO

TDSFs POTENTIALLY SUBJECT TO CORRECTIVE ACTION UNDER 3004 (u)/(v) UNIVERSE: NO

TDSFs ONLY SUBJECT TO CORRECTIVE ACTION UNDER DISCRETIONARY AUTHORITIES UNIVERSE: NO

NON TDSFs WHERE RCRA CORRECTIVE ACTION HAS BEEN IMPOSED UNIVERSE: NO

CORRECTIVE ACTION WORKLOAD UNIVERSE: NO

IMPORTER: NO

UNDERGROUND INJECTION: NO

MIXED WASTE GENERATOR: NO

UNIVERSAL WASTE DESTINATION FACILITY: NO

RECYCLER: NO

TRANSFER FACILITY: NO

TRANSPORTER: NO

USED OIL FUEL BURNER: NO

ON-SITE BURNER EXEMPTION: NO

USED OIL PROCESSOR: NO

FURNACE EXEMPTION: NO

USED OIL FUEL MARKETER TO BURNER: NO

USED OIL REFINER: NO

SPECIFICATION USED OIL MARKETER: NO

USED OIL TRANSFER FACILITY: NO

USED OIL TRANSPORTER: NO

COMPLIANCE, MONITORING AND ENFORCEMENT INFORMATION

EVALUATIONS

07/17/1989 CEI COMPLIANCE EVALUATION INSPECTION ON-SITE

04/15/1987 CEI COMPLIANCE EVALUATION INSPECTION ON-SITE

VIOLATIONS

04/15/1987 262.A GENERATORS - GENERAL

07/17/1989 262.A GENERATORS - GENERAL

ENFORCEMENTS - NO ENFORCEMENTS REPORTED -

HAZARDOUS WASTE

D001

IGNITABLE WASTE

D008 LEAD

UNIVERSAL WASTE - NO UNIVERSAL WASTE REPORTED -

CORRECTIVE ACTION AREA - NO CORRECTIVE ACTION AREA INFORMATION REPORTED -

CORRECTIVE ACTION EVENT - NO CORRECTIVE ACTION EVENT REPORTED -

[Back to Report Summary](#)



www.geo-search.com 888-396-0042

## Underground Storage Tanks (UST)

[MAP ID# 137](#)

Distance from Property: 0.13 mi. (686 ft.) NE

### **FACILITY INFORMATION**

GEOSEARCH ID: 0-003466

FACILITY ID: 0-003466

NAME: SA RECYCLING-MIRACLE MILE

ADDRESS: 1525 W MIRACLE MILE  
TUCSON, AZ 85705

OWNER NAME: NATIONAL METALS COMPANY

### **FACILITY DETAILS**

TANK ID:	DATE CLOSED:	DATE INSTALLED:	CLOSURE TYPE:
1	12/1/1988	4/24/1966	REMOVAL
2	3/1/1987	4/24/1966	REMOVAL
3	3/1/1987	4/24/1966	REMOVAL
4	12/1/1988	4/24/1981	REMOVAL

[Back to Report Summary](#)



www.geo-search.com 888-396-0042

## ***Superfund Enterprise Management System Archived Site Inventory (SEMSARCH)***

[MAP ID# 137](#)

**Distance from Property: 0.13 mi. (686 ft.) NE**

### **FACILITY INFORMATION**

EPA ID#: **AZD983466392**

SITE ID#: **0903730**

NAME: **NATIONAL METALS CO.**

ADDRESS: **1525 W MIRACLE MILE  
TUCSON, AZ 85703**

COUNTY: **PIMA**

FEDERAL FACILITY: **NOT A FEDERAL FACILITY**

NPL: **NOT ON THE NPL**

NON NPL STATUS: **NFRAP-SITE DOES NOT QUALIFY FOR THE NPL BASED ON EXISTING INFORMATION**

[Back to Report Summary](#)



www.geo-search.com 888-396-0042

## Brownfields Management System (BF)

[MAP ID# 138](#)

Distance from Property: 0.13 mi. (686 ft.) W

### SITE INFORMATION

ID#: 157423

NAME: 116-23-0160, 116-23-0780

ADDRESS: 116-23-0160, 116-23-0780  
TUCSON, AZ 85745

TYPE FUNDING: **HAZARDOUS**

PREDOMINANT PAST USE (ACREAGE):

GREENSPACE:	RESIDENTIAL:	COMMERCIAL:	INDUSTRIAL:
NOT REPORTED	NOT REPORTED	NOT REPORTED	NOT REPORTED

FUTURE USE (ACREAGE):

GREENSPACE:		RESIDENTIAL:	COMMERCIAL:	INDUSTRIAL:
NOT REPORTED		NOT REPORTED	NOT REPORTED	NOT REPORTED

PROPERTY HIGHLIGHT:

**NOT REPORTED**

PROPERTY SIZE (Acres): 0.82

CURRENT OWNER: **JUNIOR VILLAGE LLC**

PROPERTY DESCRIPTION/ FORMER USE:

**UNDEVELOPED LAND / UNDEVELOPED LAND GRADED BETWEEN 2000 AND 2011 / S.T. ACEDO; FELICIA DAWKINS; MARILYN GUNTHER, ET AL; DONAVAN MCGEE; HERBERT ROSS; PIONEER LAND CO.; PIONEER TRUST OF ARIZONA INC.; DONALD MILLSTONE, ET AL; DONALD & NAOMI MILLSTONE TRUST**

CONTAMINATE(S): **NOT REPORTED**

CONTAMINATE(S) CLEANED UP: **NOT REPORTED**

MEDIA(S) AFFECTED: **NOT REPORTED**

MEDIA(S) CLEANED UP: **NOT REPORTED**

TYPE OF BROWNFIELD GRANT: **ASSESSMENT**

ENVIRONMENTAL ASSESSMENT ACTIVITY: **PHASE I ENVIRONMENTAL ASSESSMENT**

ASSESSMENT START DATE: **4/18/2012 0:00**

ASSESSMENT COMPLETION DATE: **5/21/2012 0:00**

CLEANUP REQUIRED: **NO**

STATE & TRIBAL ENROLLMENT ID: **NOT REPORTED**

STATE & TRIBAL ENROLLMENT DATE: **NOT REPORTED**

PROPERTY ENROLLED IN A STATE & TRIBAL PROGRAM?: **NOT REPORTED**

ARE INSTITUTIONAL CONTROLS REQUIRED?: **NO**



www.geo-search.com 888-396-0042

[Back to Report Summary](#)



[www.geo-search.com](http://www.geo-search.com) 888-396-0042

**MAP ID# 139**

**Distance from Property: 0.13 mi. (686 ft.) NE**

**SITE INFORMATION**

ID#: 158770

NAME: RJK PROPERTY - 2745 W RUTHRAUFF ROAD

ADDRESS: 2745 W. RUTHRAUFF ROAD  
TUCSON, AZ 85756

TYPE FUNDING: **HAZARDOUS**

PREDOMINANT PAST USE (ACREAGE):

GREENSPACE:	RESIDENTIAL:	COMMERCIAL:	INDUSTRIAL:
<b>NOT REPORTED</b>	<b>NOT REPORTED</b>	<b>0.17</b>	<b>NOT REPORTED</b>

FUTURE USE (ACREAGE):

GREENSPACE:	RESIDENTIAL:	COMMERCIAL:	INDUSTRIAL:
<b>NOT REPORTED</b>	<b>REPORTED</b>	<b>NOT REPORTED</b>	<b>NOT REPORTED</b>

PROPERTY HIGHLIGHT:

**NOT REPORTED**

PROPERTY SIZE (Acres): **0.17**

CURRENT OWNER: **RJ&K INVESTMENTS LTD**

PROPERTY DESCRIPTION/ FORMER USE:

**PRIOR TO 1958, THE SUBJECT PROPERTY WAS DEVELOPED FOR RESIDENTIAL PURPOSES AND CITY DIRECTORY SEARCHES REVEALED THAT IN 1978 A HARNESS DEALER OPERATED FROM THOSE PREMISES. THE RESIDENCE WAS REMOVED FROM THE PROPERTY PRIOR TO 1990 AND AN APPARENT COMMERCIAL STRUCTURE OR PARKING COVER WAS CONSTRUCTED ON THE NORTHERN PORTION OF THE SUBJECT PROPERTY. THIS STRUCTURE WAS REMOVED BETWEEN 2002 AND 2008 AND THAT PORTION OF THE SUBJECT PROPERTY WAS CONVERTED INTO A PARKING LOT. IN THAT SAME TIME , APPROXIMATELY FOUR STORAGE TRAILERS WERE PLACED ON THE SOUTHERN PORTION OF THE SUBJECT PROPERTY. THE FOUR TRAILERS WERE REMOVED BETWEEN 2008 AND 2012.**

CONTAMINATE(S): **NOT REPORTED**

CONTAMINATE(S) CLEANED UP: **NOT REPORTED**

MEDIA(S) AFFECTED: **NOT REPORTED**

MEDIA(S) CLEANED UP: **NOT REPORTED**

TYPE OF BROWNFIELD GRANT: **ASSESSMENT**

ENVIRONMENTAL ASSESSMENT ACTIVITY: **PHASE I ENVIRONMENTAL ASSESSMENT**

ASSESSMENT START DATE: **4/24/2012 0:00**

ASSESSMENT COMPLETION DATE: **5/11/2012 0:00**

CLEANUP REQUIRED: **NO**

STATE & TRIBAL ENROLLMENT ID: **NOT REPORTED**

STATE & TRIBAL ENROLLMENT DATE: **NOT REPORTED**

PROPERTY ENROLLED IN A STATE & TRIBAL PROGRAM?: **NOT REPORTED**

ARE INSTITUTIONAL CONTROLS REQUIRED?: **NO**



www.geo-search.com 888-396-0042

[Back to Report Summary](#)



[www.geo-search.com](http://www.geo-search.com) 888-396-0042

[MAP ID# 139](#)

Distance from Property: 0.14 mi. (739 ft.) NE

**SITE INFORMATION**

ID#: 15272

NAME: RJK PROPERTY - 2739 W. RUTHRAUFF ROAD

ADDRESS: 2739 W. RUTHRAUFF ROAD  
TUCSON, AZ 85705

TYPE FUNDING: **HAZARDOUS**

PREDOMINANT PAST USE (ACREAGE):

GREENSPACE:	RESIDENTIAL:	COMMERCIAL:	INDUSTRIAL:
<b>NOT REPORTED</b>	<b>NOT REPORTED</b>	<b>0.33</b>	<b>NOT REPORTED</b>

FUTURE USE

GREENSPACE:	RESIDENTIAL:	COMMERCIAL:	INDUSTRIAL:
<b>NOT REPORTED</b>	<b>NOT REPORTED</b>	<b>NOT REPORTED</b>	<b>NOT REPORTED</b>

PROPERTY HIGHLIGHT:

**NOT REPORTED**

PROPERTY SIZE (Acres): **0.33**

CURRENT OWNER: **RJ&K INVESTMENTS LIMITED**

PROPERTY DESCRIPTION/ FORMER USE:

**NOT REPORTED**

CONTAMINATE(S): **ASBESTOS**

CONTAMINATE(S) CLEANED UP: **NOT REPORTED**

MEDIA(S) AFFECTED: **NOT REPORTED**

MEDIA(S) CLEANED UP: **NOT REPORTED**

TYPE OF BROWNFIELD GRANT: **ASSESSMENT**

ENVIRONMENTAL ASSESSMENT ACTIVITY: **PHASE I ENVIRONMENTAL ASSESSMENT**

ASSESSMENT START DATE: **4/24/2012 0:00**

ASSESSMENT COMPLETION DATE: **5/11/2012 0:00**

CLEANUP REQUIRED: **YES**

STATE & TRIBAL ENROLLMENT ID: **NOT REPORTED**

STATE & TRIBAL ENROLLMENT DATE: **NOT REPORTED**

PROPERTY ENROLLED IN A STATE & TRIBAL PROGRAM?: **NOT REPORTED**

ARE INSTITUTIONAL CONTROLS REQUIRED?: **UNKNOWN**

[Back to Report Summary](#)



www.geo-search.com 888-396-0042



## Underground Storage Tanks (UST)

[MAP ID# 140](#)

Distance from Property: 0.13 mi. (686 ft.) SW

### FACILITY INFORMATION

GEOSEARCH ID: 0-004735

FACILITY ID: 0-004735

NAME: CHEVRON - MARANA CHEVRON

ADDRESS: 13960 N SANDARIO RD  
MARANA, AZ 85653

OWNER NAME: MARANA CHEVRON

### FACILITY DETAILS

TANK ID:	DATE CLOSED:	DATE INSTALLED:	CLOSURE TYPE:
1	7/26/1991	1/1/1980	REMOVAL
2	9/15/1995	1/1/1980	REMOVAL
3	9/14/1996	1/1/1980	REMOVAL
4	NOT REPORTED	9/1/1991	NOT REPORTED
4	NOT REPORTED	9/1/1991	NOT REPORTED

[Back to Report Summary](#)



www.geo-search.com 888-396-0042

## ***Underground Storage Tanks (UST)***

[MAP ID# 140](#)

**Distance from Property: 0.13 mi. (686 ft.) SW**

### **FACILITY INFORMATION**

GEOSEARCH ID: **0-004735**

FACILITY ID: **0-004735**

NAME: **CHEVRON - MARANA CHEVRON**

ADDRESS: **13960 N SANDARIO RD**  
**MARANA, AZ 85653**

### **FACILITY DETAILS**

LUST ID: **1891.01**

DATE REPORTED: **07/29/1991**

DATE CLOSED: **03/27/1998**

PRIORITY:

5R1 - CLOSED SOIL LEVELS MEET RBCA TIER 1

LUST ID: **1891.02**

DATE REPORTED: **07/29/1991**

DATE CLOSED: **03/27/1998**

PRIORITY:

5R1 - CLOSED SOIL LEVELS MEET RBCA TIER 1

[Back to Report Summary](#)



www.geo-search.com 888-396-0042

## State Hazardous Waste Sites (SHWS)

[MAP ID# 141](#)

Distance from Property: 0.13 mi. (686 ft.) NE

### FACILITY INFORMATION

GEOSEARCH ID: **1149ACID**

EPA ID: **AZD983480161**

ACIDS ID: **1149**

NAME: **AZ DRY MIXED MATERIALS**

ADDRESS: **2565 W. ZINNIA ST.**  
TUCSON, AZ 85705

WATER QUALITY ASSURANCE REVOLVONG FUND: **NOT REPORTED**

FILE LOCATION:

THE PA/SI FOR THESE SITES HAVE BEEN COMPLETED AND ARE AVAILABLE FOR REVIEW. APPOINTMENTS TO REVIEW FILES LOCATED WITHIN THIS PROGRAM MAY BE MADE THROUGH THE PREREMEDIAL UNIT

SECRETARY. TELEPHONE: (602) 2074227.

[Back to Report Summary](#)



www.geo-search.com 888-396-0042

## Superfund Enterprise Management System Archived Site Inventory (SEMSARCH)

[MAP ID# 141](#)

Distance from Property: 0.13 mi. (686 ft.) NE

### FACILITY INFORMATION

EPA ID#: AZD983480161

SITE ID#: 0904685

NAME: ARIZONA DRY MIXED MATERIALS

COUNTY: PIMA

FEDERAL FACILITY: NOT A FEDERAL FACILITY

NPL: NOT ON THE NPL

NON NPL STATUS: NFRAP-SITE DOES NOT QUALIFY FOR THE NPL BASED ON EXISTING INFORMATION

Below information was gathered from the prior NFRAP update completed in 10/2013 update:

ACTION	START DATE	COMPLETION DATE	RESPONSIBILITY
DS - DISCOVERY	NOT REPORTED	12/7/1992	STATE (FUND)
PA - PRELIMINARY ASSESSMENT	NOT REPORTED	1/10/1994	STATE (FUND)
VS - ARCHIVE SITE	NOT REPORTED	1/10/1994	EPA IN-HOUSE

### ACTION DESCRIPTIONS

DS - (DISCOVERY) - THE PROCESS BY WHICH A POTENTIAL HAZARDOUS WASTE SITE IS BROUGHT TO THE ATTENTION OF THE EPA. THE PROCESS CAN OCCUR THROUGH THE USE OF SEVERAL MECHANISMS SUCH AS A PHONE CALL OR REFERRAL BY ANOTHER GOVERNMENT AGENCY.

PA - (PRELIMINARY ASSESSMENT) - COLLECTION OF DIVERSE EXISTING INFORMATION ABOUT THE SOURCE AND NATURE OF THE SITE HAZARD. IT IS EPA POLICY TO COMPLETE THE PRELIMINARY ASSESSMENT WITHIN ONE YEAR OF SITE DISCOVERY.

VS - (ARCHIVE SITE) - THE DECISION IS MADE THAT NO FURTHER ACTIVITY IS PLANNED AT THE SITE.

[Back to Report Summary](#)



www.geo-search.com 888-396-0042

## Resource Conservation & Recovery Act – Non-Generator (RCRANGR09)

[MAP ID# 142](#)

Distance from Property: 0.13 mi. (686 ft.) NE

### FACILITY INFORMATION

EPA ID#: **AZR000000497**

NAME: **ANACOMP INC**

ADDRESS: **1121 W GRANT RD STE 407  
TUCSON, AZ 85705**

OWNER TYPE: **PRIVATE**

OWNER NAME: **ANACOMP INC**

OPERATOR TYPE: **NOT REPORTED**

CONTACT NAME: **CHRIS VAN DER WOERD**

CONTACT ADDRESS: **12365 CROSTHWAITE CIRCLE  
POWAY CA 92064**

CONTACT PHONE: **8586799797**

NON-NOTIFIER: **NOT A NON-NOTIFIER**

DATE RECEIVED BY AGENCY: **04/10/1995**

CERTIFICATION - **NO CERTIFICATION REPORTED -**

INDUSTRY CLASSIFICATION (NAICS) - **NO NAICS INFORMATION REPORTED -**

SITE HISTORY (INCLUDES GENERATORS AND NON-GENERATORS)

DATE RECEIVED BY AGENCY: **04/10/1995**

NAME: **ANACOMP INC**

GENERATOR CLASSIFICATION: **NON-GENERATOR**

DESCRIPTION: **NON-GENERATORS DO NOT PRESENTLY GENERATE HAZARDOUS WASTE**

### CURRENT ACTIVITY INFORMATION

GENERATOR STATUS: **NON-GENERATOR** LAST UPDATED DATE: **07/29/2002**

SUBJECT TO CORRECTIVE ACTION UNIVERSE: **NO**

TDSFs POTENTIALLY SUBJECT TO CORRECTIVE ACTION UNDER 3004 (u)/(v) UNIVERSE: **NO**

TDSFs ONLY SUBJECT TO CORRECTIVE ACTION UNDER DISCRETIONARY AUTHORITIES UNIVERSE: **NO**

NON TDSFs WHERE RCRA CORRECTIVE ACTION HAS BEEN IMPOSED UNIVERSE: **NO**

CORRECTIVE ACTION WORKLOAD UNIVERSE: **NO**

IMPORTER: **NO**

UNDERGROUND INJECTION: **NO**

MIXED WASTE GENERATOR: **NO**

UNIVERSAL WASTE DESTINATION FACILITY: **NO**

RECYCLER: **NO**

TRANSFER FACILITY: **NO**

TRANSPORTER: **NO**

USED OIL FUEL BURNER: **NO**

ONSITE BURNER EXEMPTION: **NO**

USED OIL PROCESSOR: **NO**

FURNACE EXEMPTION: **NO**

USED OIL FUEL MARKETER TO BURNER: **NO**

USED OIL REFINER: **NO**

SPECIFICATION USED OIL MARKETER: **NO**

USED OIL TRANSFER FACILITY: **NO**

USED OIL TRANSPORTER: **NO**

### COMPLIANCE, MONITORING AND ENFORCEMENT INFORMATION

EVALUATIONS - **NO EVALUATIONS REPORTED -**



www.geo-search.com 888-396-0042

VIOLATIONS - **NO VIOLATIONS REPORTED** -

ENFORCEMENTS - **NO ENFORCEMENTS REPORTED** -

HAZARDOUS WASTE

NO HAZARDOUS WASTE INFORMATION REPORTED –

UNIVERSAL WASTE - **NO UNIVERSAL WASTE REPORTED** -

CORRECTIVE ACTION AREA - **NO CORRECTIVE ACTION AREA INFORMATION REPORTED** -

CORRECTIVE ACTION EVENT - **NO CORRECTIVE ACTION EVENT REPORTED** -

[Back to Report Summary](#)



www.geo-search.com 888-396-0042

## Underground Storage Tanks (UST)

[MAP ID# 143](#)

Distance from Property: 0.13 mi. (686 ft.) W

### **FACILITY INFORMATION**

GEOSEARCH ID: 0-003773

FACILITY ID: 0-003773

NAME: PHILLIPS 66 COMPANY #020639

ADDRESS: 881 W SAINT MARYS RD  
TUCSON, AZ 85745

OWNER NAME: NOT REPORTED

### **FACILITY DETAILS**

TANK ID:	DATE CLOSED:	DATE INSTALLED:	CLOSURE TYPE:
1	1/22/1980	1/1/1965	REMOVAL
2	1/22/1980	1/1/1965	REMOVAL
3	1/22/1980	1/1/1965	REMOVAL
4	1/22/1980	1/1/1965	REMOVAL
5	1/22/1980	1/1/1965	REMOVAL

[Back to Report Summary](#)



www.geo-search.com 888-396-0042

## State Hazardous Waste Sites (SHWS)

[MAP ID# 144](#)

Distance from Property: 0.14 mi. (739 ft.) NE

### FACILITY INFORMATION

GEOSEARCH ID: **1197ACID**

EPA ID: **AZD983480609**

ACIDS ID: **1197**

NAME: **SUPERLITE BLOCK**

ADDRESS: **3826 N. HIGHWAY DR.**  
TUCSON, AZ 85705

WATER QUALITY ASSURANCE REVOLVONG FUND: **NOT REPORTED**

FILE LOCATION:

A PRELIMINARY ASSESSMENT SITE INSPECTION (PA/SI) IS IN PROGRESS FOR THIS SITE FOR THE COMPREHENSIVE ENVIRONMENTAL RESPONSE, COMPENSATION AND LIABILITY ACT (CERCLA) OF FEDERAL SUPERFUND PROGRAM. THESE FILES ARE CONSIDERED TO BE CONFIDENTIAL UNTIL THE REPORT HAS BEEN REVIEWED AND APPROVED BY EPA. CONTACT THE PREREMEDIAL UNIT FOR A STATUS UPDATE OF THESE SITES. TELEPHONE (602) 207-4227.

[Back to Report Summary](#)



www.geo-search.com 888-396-0042



## Superfund Enterprise Management System Archived Site Inventory (SEMSARCH)

[MAP ID# 144](#)

Distance from Property: 0.14 mi. (739 ft.) NE

### FACILITY INFORMATION

EPA ID#: **AZD983480609**

SITE ID#: **0904734**

NAME: **SUPERLITE BLOCK**

ADDRESS: **3826 N. HIGHWAY DR.  
TUCSON, AZ 85705**

COUNTY: **PIMA**

FEDERAL FACILITY: **NOT A FEDERAL FACILITY**

NPL: **NOT ON THE NPL**

NON NPL STATUS: **NFRAP-SITE DOES NOT QUALIFY FOR THE NPL BASED ON EXISTING INFORMATION**

Below information was gathered from the prior NFRAP update completed in 10/2013 update:

ACTION	START DATE	COMPLETION DATE	RESPONSIBILITY
<b>DS - DISCOVERY</b>	<b>NOT REPORTED</b>	<b>12/7/1992</b>	<b>STATE (FUND)</b>
<b>PA - PRELIMINARY ASSESSMENT</b>	<b>NOT REPORTED</b>	<b>1/29/1996</b>	<b>STATE (FUND)</b>
<b>VS - ARCHIVE SITE</b>	<b>NOT REPORTED</b>	<b>1/29/1996</b>	<b>EPA IN-HOUSE</b>

### ACTION DESCRIPTIONS

DS - (DISCOVERY) - THE PROCESS BY WHICH A POTENTIAL HAZARDOUS WASTE SITE IS BROUGHT TO THE ATTENTION OF THE EPA. THE PROCESS CAN OCCUR THROUGH THE USE OF SEVERAL MECHANISMS SUCH AS A PHONE CALL OR REFERRAL BY ANOTHER GOVERNMENT AGENCY.

PA - (PRELIMINARY ASSESSMENT) - COLLECTION OF DIVERSE EXISTING INFORMATION ABOUT THE SOURCE AND NATURE OF THE SITE HAZARD. IT IS EPA POLICY TO COMPLETE THE PRELIMINARY ASSESSMENT WITHIN ONE YEAR OF SITE DISCOVERY.

VS - (ARCHIVE SITE) - THE DECISION IS MADE THAT NO FURTHER ACTIVITY IS PLANNED AT THE SITE.

[Back to Report Summary](#)



www.geo-search.com 888-396-0042

## State Hazardous Waste Sites (SHWS)

[MAP ID# 145](#)

Distance from Property: 0.16 mi. (845 ft.) NE

### FACILITY INFORMATION

GEOSEARCH ID: 1202ACID

EPA ID: **NOT REPORTED**

ACIDS ID: 1202

NAME: **VROMAN'S AUTO BODY**

ADDRESS: **2729 W. RUTHRAUFF**  
TUCSON, AZ 85705

WATER QUALITY ASSURANCE REVOLVONG FUND: **NOT REPORTED**

FILE LOCATION:

SOME SITES LISTED WITHIN ACIDS HAVE A FILE LOCATION OF UNKNOWN. THESE ARE SITES THAT HAVE NOT BEEN KNOWN TO HAVE BEEN WORKED ON BY ANY REMEDIAL PROJECTS PROGRAM. THE REASONS THAT THESE SITES WERE LISTED ON ACIDS HAS NOT BEEN FULLY DOCUMENTED. ADDITIONAL WORK IS BEING DONE TO UPDATE THE STATUS OF THESE SITES.

[Back to Report Summary](#)



www.geo-search.com 888-396-0042

## Underground Storage Tanks (UST)

[MAP ID# 146](#)

Distance from Property: 0.14 mi. (739 ft.) W

### FACILITY INFORMATION

GEOSEARCH ID: 0-008321

FACILITY ID: 0-008321

NAME: LAZY BONES RV PARK

ADDRESS: 9555 N CASA GRANDE HWY  
TUCSON, AZ 85743

OWNER NAME: LAZY BONES RV PARK

### FACILITY DETAILS

TANK ID:	DATE CLOSED:	DATE INSTALLED:	CLOSURE TYPE:
1	5/13/1994	1/1/1969	REMOVAL
2	5/13/1994	1/1/1969	REMOVAL

[Back to Report Summary](#)



www.geo-search.com 888-396-0042

## ***Leaking Underground Storage Tanks (LUST)***

[MAP ID# 146](#)

Distance from Property: 0.14 mi. (739 ft.) W

### **FACILITY INFORMATION**

GEOSEARCH ID: **0-008321**

FAC ID: **0-008321**

NAME: **LAZY BONES RV PARK**

ADDRESS: **9555 N CASA GRANDE HWY**

**TUCSON, AZ 85743**

### **FACILITY DETAILS**

LUST ID: **4462.01**

DATE REPORTED: **05/16/1996**

DATE CLOSED: **06/21/1996**

PRIORITY:

5R1 - CLOSED SOIL LEVELS MEET RBCA TIER 1

[Back to Report Summary](#)



www.geo-search.com 888-396-0042

## Underground Storage Tanks (UST)

[MAP ID# 147](#)

Distance from Property: 0.14 mi. (739 ft.) NE

### FACILITY INFORMATION

GEOSEARCH ID: 0-007171

FACILITY ID: 0-007171

NAME: FIREBIRD FUEL CO

ADDRESS: 4703 N PARKWAY DR  
TUCSON, AZ 85705

OWNER NAME: WESTERN REFINING WHOLESALE INC

### FACILITY DETAILS

TANK ID:	DATE CLOSED:	DATE INSTALLED:	CLOSURE TYPE:
1	1/23/1996	6/1/1988	REMOVAL
2	1/23/1996	5/1/1988	REMOVAL
3	1/23/1996	5/1/1988	REMOVAL
4	1/23/1996	5/1/1988	REMOVAL
5	NOT REPORTED	2/12/1996	NOT REPORTED
6	NOT REPORTED	2/12/1996	NOT REPORTED
7	NOT REPORTED	2/12/1996	NOT REPORTED

[Back to Report Summary](#)



www.geo-search.com 888-396-0042

## ***Leaking Underground Storage Tanks (LUST)***

[MAP ID# 147](#)

Distance from Property: 0.14 mi. (739 ft.) NE

### **FACILITY INFORMATION**

GEOSEARCH ID: **0-007171**

FAC ID: **0-007171**

NAME: **FIREBIRD FUEL CO**

ADDRESS: **4703 N PARKWAY DR**  
TUCSON, AZ 85705

### **FACILITY DETAILS**

LUST ID: **4335.01**

DATE REPORTED: **01/25/1996**

DATE CLOSED: **06/01/1998**

PRIORITY:

5R1 - CLOSED SOIL LEVELS MEET RBCA TIER 1

LUST ID: **4335.02**

DATE REPORTED: **01/25/1996**

DATE CLOSED: **07/13/1998**

PRIORITY:

5R1 - CLOSED SOIL LEVELS MEET RBCA TIER 1

[Back to Report Summary](#)



www.geo-search.com 888-396-0042

[MAP ID# 148](#)

Distance from Property: 0.14 mi. (739 ft.) NE

**FACILITY INFORMATION**

GEOSEARCH ID: **0-000784**

FAC ID: **0-000784**

NAME: **METRIC ROOFING**

ADDRESS: **2028 W WEYMOUTH ST**  
TUCSON, AZ 85705

**FACILITY DETAILS**

LUST ID: **1051.01**

DATE REPORTED: **01/04/1990**

DATE CLOSED: **05/08/2007**

PRIORITY:

5R1 - CLOSED SOIL LEVELS MEET RBCA TIER 1

[Back to Report Summary](#)



www.geo-search.com 888-396-0042

## State Hazardous Waste Sites (SHWS)

[MAP ID# 148](#)

Distance from Property: 0.14 mi. (739 ft.) NE

### FACILITY INFORMATION

GEOSEARCH ID: **1158ACID**

EPA ID: **AZD983480260**

ACIDS ID: **1158**

NAME: **BRUCE GREER CONSTRUCTION**

ADDRESS: **2028 W. WEYMOUTH**

**TUCSON, AZ 85705**

WATER QUALITY ASSURANCE REVOLVONG FUND: **NOT REPORTED**

FILE LOCATION:

A PRELIMINARY ASSESSMENT SITE INSPECTION (PA/SI) IS IN PROGRESS FOR THIS SITE FOR THE COMPREHENSIVE ENVIRONMENTAL RESPONSE, COMPENSATION AND LIABILITY ACT (CERCLA) OF FEDERAL SUPERFUND PROGRAM. THESE FILES ARE CONSIDERED TO BE CONFIDENTIAL UNTIL THE REPORT HAS BEEN REVIEWED AND APPROVED BY EPA. CONTACT THE PREREMEDIAL UNIT FOR A STATUS UPDATE OF THESE SITES. TELEPHONE (602) 207-4227.

[Back to Report Summary](#)



www.geo-search.com 888-396-0042



## Mine Safety and Health Administration Master Index File (MSHA)

[MAP ID# 148](#)

Distance from Property: 0.14 mi. (739 ft.) NE

### FACILITY INFORMATION

GEOSEARCH ID: 2602092

MINE ID: 2602092

MINE NAME: BRUCE GREER SUMMERLIN PLANT

BUSINESS NAME: BRUCE GREER CONSTRUCTION

ADDRESS: 2028 W WAYMOUTH  
TUCSON, AZ 85705

COUNTY: NOT REPORTED

### MINE DETAILS

MINE TYPE: SURFACE

MINE STATUS: ABANDONED

STATUS DATE: 03/01/1989

COAL OR METAL\NON-METAL MINE: METAL

CONTROLLER ID: M05856

CONTROLLER NAME: ALLEN TOBY & BRUCE GREER

CONTROLLER BEGIN DATE: 12/01/1988

OPERATOR ID: L10693

OPERATOR NAME: BRUCE GREER CONSTRUCTION

COMPANY TYPE: OTHER

PRIMARY SIC CODE: 144200

PRIMARY SIC DESCRIPTION: CONSTRUCTION SAND AND GRAVEL

SECONDARY SIC CODE: NOT REPORTED

SECONDARY SIC DESCRIPTION: NOT REPORTED

PRIMARY CANVASS: SANDANDGRAVEL

SECONDARY CANVASS: NOT REPORTED

AVERAGE MINE HEIGHT: NOT REPORTED

MINE GAS CATEGORY: NOT REPORTED

METHANE LIBERATION: NOT REPORTED

NUMBER OF PRODUCING PITS: NOT REPORTED

NUMBER OF NON-PRODUCING PITS: NOT REPORTED

NUMBER OF TAILING PONDS: NOT REPORTED

PILLAR RECOVERY USED: NO

HIGHWALL MINER USED: NO

MULTIPLE PITS: NO

### VIOLATION DETAILS

NO VIOLATION DETAILS REPORTED

[Back to Report Summary](#)



www.geo-search.com 888-396-0042

## Underground Storage Tanks (UST)

[MAP ID# 148](#)

Distance from Property: 0.14 mi. (739 ft.) NE

### FACILITY INFORMATION

GEOSEARCH ID: 0-000784

FACILITY ID: 0-000784

NAME: METRIC ROOFING

ADDRESS: 2028 W WEYMOUTH ST

TUCSON, AZ 85705

OWNER NAME: ESSEX CONSTRUCTION INC

### FACILITY DETAILS

TANK ID:	DATE CLOSED:	DATE INSTALLED:	CLOSURE TYPE:
1	NOT REPORTED	1/1/1975	REMOVAL
2	NOT REPORTED	1/1/1975	REMOVAL
3	NOT REPORTED	1/1/1975	REMOVAL
4	1/11/1990	1/1/1980	REMOVAL
5	1/11/1990	1/1/1980	REMOVAL
6	NOT REPORTED	3/27/1985	REMOVAL

[Back to Report Summary](#)



www.geo-search.com 888-396-0042

## Superfund Enterprise Management System Archived Site Inventory (SEMSARCH)

[MAP ID# 148](#)

Distance from Property: 0.14 mi. (739 ft.) NE

### FACILITY INFORMATION

EPA ID#: **AZD983480260**

SITE ID#: **0904694**

NAME: BRUCE GREER CONSTRUCTION

ADDRESS: **2028 W. WEYMOUTH**

FEDERAL FACILITY: **NOT A FEDERAL FACILITY**

NPL: **NOT ON THE NPL**

NON NPL STATUS: **NFRAP-SITE DOES NOT QUALIFY FOR THE NPL BASED ON EXISTING INFORMATION**

Below information was gathered from the prior NFRAP update completed in 10/2013 update:

ACTION	START DATE	COMPLETION DATE	RESPONSIBILITY
SI - SITE INSPECTION	3/23/1994	9/27/1995	STATE (FUND)
DS - DISCOVERY	NOT REPORTED	12/7/1992	STATE (FUND)
PA - PRELIMINARY ASSESSMENT	NOT REPORTED	9/27/1995	STATE (FUND)
VS - ARCHIVE SITE	NOT REPORTED	1/23/1996	EPA IN-HOUSE

### ACTION DESCRIPTIONS

SI - (SITE INSPECTION) - THE PROCESS OF COLLECTING SITE DATA AND SAMPLES TO CHARACTERIZE THE SEVERITY OF THE HAZARD FOR THE HAZARD RANKING SCORE AND/OR ENFORCEMENT SUPPORT.

DS - (DISCOVERY) - THE PROCESS BY WHICH A POTENTIAL HAZARDOUS WASTE SITE IS BROUGHT TO THE ATTENTION OF THE EPA. THE PROCESS CAN OCCUR THROUGH THE USE OF SEVERAL MECHANISMS SUCH AS A PHONE CALL OR REFERRAL BY ANOTHER GOVERNMENT AGENCY.

PA - (PRELIMINARY ASSESSMENT) - COLLECTION OF DIVERSE EXISTING INFORMATION ABOUT THE SOURCE AND NATURE OF THE SITE HAZARD. IT IS EPA POLICY TO COMPLETE THE PRELIMINARY ASSESSMENT WITHIN ONE YEAR OF SITE DISCOVERY.

VS - (ARCHIVE SITE) - THE DECISION IS MADE THAT NO FURTHER ACTIVITY IS PLANNED AT THE SITE.

[Back to Report Summary](#)



www.geo-search.com 888-396-0042

## Underground Storage Tanks (UST)

[MAP ID# 149](#)

Distance from Property: 0.14 mi. (739 ft.) W

### FACILITY INFORMATION

GEOSEARCH ID: 0-001444

FACILITY ID: 0-001444

NAME: CIRCLE K #1583

ADDRESS: 1401 W GRANT RD  
TUCSON, AZ 85745

OWNER NAME: CIRCLE K STORES INC

### FACILITY DETAILS

TANK ID:	DATE CLOSED:	DATE INSTALLED:	CLOSURE TYPE:
1	2/7/1995	1/1/1969	REMOVAL
2	2/7/1995	1/1/1969	REMOVAL
3	2/7/1995	1/1/1969	REMOVAL
5	NOT REPORTED	2/8/1995	NOT REPORTED
6	NOT REPORTED	2/8/1995	NOT REPORTED
7	NOT REPORTED	2/8/1995	NOT REPORTED

[Back to Report Summary](#)



www.geo-search.com 888-396-0042

## ***Leaking Underground Storage Tanks (LUST)***

[MAP ID# 149](#)

**Distance from Property: 0.14 mi. (739 ft.) W**

### **FACILITY INFORMATION**

GEOSEARCH ID: **0-001444**

FACILITY ID: **0-001444**

NAME: **CIRCLE K #1583**

ADDRESS: **1401 W GRANT RD**  
TUCSON, AZ 85745

### **FACILITY DETAILS**

LUST ID: **3931.01**

DATE REPORTED: **02/08/1995**

DATE CLOSED: **05/10/1996**

PRIORITY:

5R1 - CLOSED SOIL LEVELS MEET RBCA TIER 1

[Back to Report Summary](#)



www.geo-search.com 888-396-0042

## Underground Storage Tanks (UST)

[MAP ID# 150](#)

Distance from Property: 0.14 mi. (739 ft.) W

### FACILITY INFORMATION

GEOSEARCH ID: 0-009829

FACILITY ID: 0-009829

NAME: CHEVRON #209666

ADDRESS: 1169 W IRVINGTON RD  
TUCSON, AZ 85746-1165

OWNER NAME: CHEVRON PRODUCTS COMPANY

### FACILITY DETAILS

TANK ID:	DATE CLOSED:	DATE INSTALLED:	CLOSURE TYPE:
1	NOT REPORTED	NOT REPORTED	IN USE
2	NOT REPORTED	NOT REPORTED	IN USE

[Back to Report Summary](#)



www.geo-search.com 888-396-0042

## Underground Storage Tanks (UST)

[MAP ID# 151](#)

Distance from Property: 0.14 mi. (739 ft.) E

### FACILITY INFORMATION

GEOSEARCH ID: 0-002861

FACILITY ID: 0-002861

NAME: SOUTHGATE ACADEMY

ADDRESS: 850 W VALENCIA RD  
TUCSON, AZ 85706

OWNER NAME: K MART CORP

### FACILITY DETAILS

TANK ID:	DATE CLOSED:	DATE INSTALLED:	CLOSURE TYPE:
1	1/15/1990	4/28/1974	REMOVAL

[Back to Report Summary](#)



www.geo-search.com 888-396-0042

[MAP ID# 152](#)

Distance from Property: 0.14 mi. (739 ft.) E

**FACILITY INFORMATION**

GEOSEARCH ID: 0-006893

FACILITY ID: 0-006893

NAME: USPS - GREEN VALLEY

ADDRESS: 50 E CONTINENTAL RD

GREEN VALLEY, AZ 85614

OWNER NAME: USPS POSTAL SERVICE

**FACILITY DETAILS**

TANK ID:	DATE CLOSED:	DATE INSTALLED:	CLOSURE TYPE:
1	6/12/1997	11/1/1988	REMOVAL

[Back to Report Summary](#)



www.geo-search.com 888-396-0042



## Superfund Enterprise Management System (SEMS)

[MAP ID# 153](#)

Distance from Property: 0.14 mi. (739 ft.) NE

### FACILITY INFORMATION

EPA ID#: **AZ0001300136**

SITE ID#: **0905307**

NAME: **WINTERS OIL SERVICE**

ADDRESS: **3100 CURTIS ROAD**

TUCSON, AZ 85705

COUNTY: **PIMA**

FEDERAL FACILITY: **NO - NOT A FEDERAL FACILITY**

NPL: **NOT ON THE NPL**

NON NPL STATUS: **OTHER CLEANUP ACTIVITY: STATE-LEAD CLEANUP**

Below information was gathered from the prior CERCLIS update completed in 10/2013 update:

NON-NPL STATUS DATE: **11/21/01**

PHYSICAL CLASSIFICATION OF SITE / INCIDENT: **NO INFORMATION AVAILABLE**

### SITE DESCRIPTION

SIGNIFICANT SOIL CONTAMINATION WITH LEAD AND VOCs. STATE WILL CONDUCT RESPONSE ACTION. STATE HAS COMPLETED EE/CA AND IS DOING REMOVAL OF CONTAMINATED SOILS. THEN STATE WILL ADDRESS LONGER-TERM GROUNDWATER ISSUES.

BC SIGNED ERS EXCLUSION MEMO.

SITE HISTORY - **NO SITE HISTORY INFORMATION AVAILABLE -**

### ACTIONS

TYPE: **PA - PRELIMINARY ASSESSMENT**

START DATE: **NOT REPORTED**

COMPLETION DATE: **11/21/2001**

ACTION TYPE DEFINITION:

COLLECTION OF DIVERSE EXISTING INFORMATION ABOUT THE SOURCE AND NATURE OF THE SITE HAZARD. IT IS EPA POLICY TO COMPLETE THE PRELIMINARY ASSESSMENT WITHIN ONE YEAR OF SITE DISCOVERY.

YPE: **SI - SITE INSPECTION**

START DATE: **NOT REPORTED**

COMPLETION DATE: **11/21/2001**

ACTION TYPE DEFINITION:



www.geo-search.com 888-396-0042

THE PROCESS OF COLLECTING SITE DATA AND SAMPLES TO CHARACTERIZE THE SEVERITY OF THE HAZARD FOR THE HAZARD RANKING SCORE AND/OR ENFORCEMENT SUPPORT.

TYPE: **DS - DISCOVERY**

START DATE: **NOT REPORTED**

COMPLETION DATE: **11/06/1995**

ACTION TYPE DEFINITION:

THE PROCESS BY WHICH A POTENTIAL HAZARDOUS WASTE SITE IS BROUGHT TO THE ATTENTION OF THE EPA. THE PROCESS CAN OCCUR THROUGH THE USE OF SEVERAL MECHANISMS SUCH AS A PHONE CALL OR REFERRAL BY ANOTHER GOVERNMENT AGENCY.



[www.geo-search.com](http://www.geo-search.com) 888-396-0042

CONTAMINANTS - NO CONTAMINATION INFORMATION AVAILABLE -

LISTING OF PUBLISHED INSTITUTIONAL CONTROL SITE REPORT - NOT AN INSTITUTIONAL CONTROL SITE -

[Back to Report Summary](#)



www.geo-search.com 888-396-0042

## Mineral Resource Data System (MRDS)

[MAP ID# 154](#)

Distance from Property: 0.14 mi. (739 ft.) SW

### **FACILITY INFORMATION**

GEOSEARCH ID: 10258819

DEP ID: 10258819

MINE NAME: INA ROAD & I-10 PLANT

ADDRESS: PIMA COUNTY

TUCSON, AZ 85743

DEVELOPMENT STATUS: PRODUCER

### **COMMODITY DETAILS**

COMMODITY: SAND AND GRAVEL, CONS

COMMODITY TYPE: NON-METALLIC

COMMODITY GROUP: SAND AND GRAVEL

IMPORTANCE: PRIMARY

### **MATERIAL DETAILS**

NO MATERIAL DETAILS REPORTED

### **NAME DETAILS**

SITE NAME: INA ROAD & I-10 PLANT

STATUS: CURRENT

[Back to Report Summary](#)



www.geo-search.com 888-396-0042

## Brownfields Management System (BF)

[MAP ID# 155](#)

Distance from Property: 0.14 mi. (739 ft.) SW

### SITE INFORMATION

ID#:110746

**NAME:** FOXGAL/JOHNSON TUCSON ACREAGE, LLC PROPERTY

**ADDRESS:** 5348 N. HIGHWAY DRIVE  
TUCSON, AZ 85715

**TYPE FUNDING:** HAZARDOUS

**PREDOMINANT PAST USE (ACREAGE):**

GREENSPACE	RESIDENTIAL	COMMERCIAL	INDUSTRIAL
NOT REPORTED	NOT REPORTED	NOT REPORTED	NOT REPORTED

**FUTURE USE (ACREAGE):**

GREENSPACE:	RESIDENTIAL:	COMMERCIAL:	INDUSTRIAL:
NOT REPORTED	NOT REPORTED	NOT REPORTED	NOT REPORTED

**PROPERTY HIGHLIGHT:**

**NOT REPORTED**

**PROPERTY SIZE (Acres): 8.44**

**CURRENT OWNER: NOT REPORTED**

**PROPERTY DESCRIPTION/ FORMER USE:**

**NOT REPORTED**

**CONTAMINATE(S): ASBESTOS**

**CONTAMINATE(S) CLEANED UP: NOT REPORTED**

**MEDIA(S) AFFECTED: NOT REPORTED**

**MEDIA(S) CLEANED UP: NOT REPORTED**

**TYPE OF BROWNFIELD GRANT: ASSESSMENT**

**ENVIRONMENTAL ASSESSMENT ACTIVITY: PHASE I ENVIRONMENTAL ASSESSMENT**

**ASSESSMENT START DATE: 2/4/2010 0:00**

**ASSESSMENT COMPLETION DATE: 3/3/2010 0:00**

**CLEANUP REQUIRED: NO**

**STATE & TRIBAL ENROLLMENT ID: NOT REPORTED**

**STATE & TRIBAL ENROLLMENT DATE: NOT REPORTED**

**PROPERTY ENROLLED IN A STATE & TRIBAL PROGRAM?: NOT REPORTED**

**ARE INSTITUTIONAL CONTROLS REQUIRED?: NO**

[Back to Report Summary](#)



www.geo-search.com 888-396-0042

**MAP ID# 155**

**Distance from Property: 0.14 mi. (739 ft.) SW**

**SITE INFORMATION**

**ID#:125283**

**NAME: FOXGAL/JOHNSON TUCSON ACREAGE LLC PROPERTY**

**ADDRESS: 5348 N. HIGHWAY DRIVE  
TUCSON, AZ 85705**

**TYPE FUNDING: HAZARDOUS**

**PREDOMINANT PAST USE (ACREAGE):**

GREENSPACE	RESIDENTIAL	COMMERCIAL	INDUSTRIAL
<b>NOT REPORTED</b>	<b>3</b>	<b>NOT REPORTED</b>	<b>3</b>

**FUTURE USE (ACREAGE):**

GREENSPACE:	RESIDENTIAL	COMMERCIAL	INDUSTRIAL
<b>NOT REPORTED</b>	<b>NOT REPORTED</b>	<b>NOT REPORTED</b>	<b>NOT REPORTED</b>

**PROPERTY HIGHLIGHT:**

**NOT REPORTED**

**PROPERTY SIZE (Acres): 8.44**

**CURRENT OWNER: FOXGAL/JOHNSON TUCSON ACREAGE, LLC**

**PROPERTY DESCRIPTION/ FORMER USE:**

THE CITY DIRECTORY SEARCH LISTS THE SUBJECT PROPERTY AS BEING OCCUPIED BY AMRI OIL CORPORATION REFINERY IN THE YEAR 1964. BETWEEN 1964 AND 1969 GRIFFINS CONSTRUCTION COMPANY BEGAN CONDUCTING OPERATIONS FROM THE SUBJECT PROPERTY AND THE AREA AROUND THE STRUCTURE WAS CLEARED AND USED TO STORE TRACTOR TRAILERS. BETWEEN 1969 AND 1972 ADDITIONAL EQUIPMENT, VEHICLES AND TRACTOR TRAILERS BEGAN BEING STORED ON THE WESTERN PORTION OF THE SUBJECT PROPERTY, AND A STRUCTURE WAS PLACED IN THE CENTER OF THE SUBJECT PROPERTY. GRIFFINS CONSTRUCTION COMPANY DISCONTINUED OPERATIONS FROM THE SUBJECT PROPERTY BETWEEN 1975 AND 1980, AND G.B. INC. BEGAN OPERATION FROM THE SUBJECT PROPERTY. BETWEEN 1980 AND 1985, G.B. INC DISCONTINUED OPERATIONS AT THE SUBJECT PROPERTY, AND WESTERN STUCCO PRODUCTIONS BEGAN CONDUCTING OPERATIONS FROM THE SUBJECT PROPERTY. WESTERN STUCCO PRODUCTIONS CONDUCTED OPERATIONS FROM THE FACILITY UNTIL 2001. BETWEEN 1996 AND 2004 THE WESTERN PORTION OF THE PROPERTY WAS FENCED IN ON THE NORTH, SOUTH, AND EAST BOUNDARIES, AND THE AMOUNT OF EQUIPMENT, VEHICLES AND TRACTOR TRAILERS BEING STORED ON THAT PORTION OF THE PROPERTY DECREASED. BETWEEN 2004 AND 2007, THE EQUIPMENT BEING STORED ON THE WESTERN PORTION OF THE SUBJECT PROPERTY WAS REMOVED AND THE PROPERTY WAS LEFT AND REMAINS VACANT. THE COMMERCIAL STRUCTURE LOCATED ON THE WESTERN PORTION OF THE SUBJECT PROPERTY IS CURRENTLY VACANT AS WELL. THE EASTERN PORTION OF THE SUBJECT PROPERTY BEGAN BEING USED AS A MOBILE HOME PARK BETWEEN 1967 AND 1972. CITY DIRECTORY LISTINGS INDICATE THAT THE NUMBER OF OCCUPIED MANUFACTURED AND/ OR MOBILE HOMES LOCATED WITHIN THE MOBILE HOME PARK ON THE EASTERN PORTION OF THE SUBJECT PROPERTY RANGED FROM FOUR TO SEVENTEEN. THE MOBILE HOME PARK DISCONTINUED OPERATIONS IN 2006 AND THE TRAILERS WERE REMOVED FROM THE PROPERTY.



www.geo-search.com 888-396-0042

CONTAMINATE(S): **ASBESTOS, , UNKNOWN**

CONTAMINATE(S) CLEANED UP: **NOT REPORTED**

MEDIA(S) AFFECTED: **NOT REPORTED**

MEDIA(S) CLEANED UP: **NOT REPORTED**

TYPE OF BROWNFIELD GRANT: **ASSESSMENT**

ENVIRONMENTAL ASSESSMENT ACTIVITY: **PHASE II ENVIRONMENTAL ASSESSMENT**

ASSESSMENT START DATE: **5/8/2010 0:00**

ASSESSMENT COMPLETION DATE: **12/20/2010 0:00**



[www.geo-search.com](http://www.geo-search.com) 888-396-0042

CLEANUP REQUIRED: **NO**

STATE & TRIBAL ENROLLMENT ID: **NOT REPORTED**

STATE & TRIBAL ENROLLMENT DATE: **NOT REPORTED**

PROPERTY ENROLLED IN A STATE & TRIBAL PROGRAM?: **NOT REPORTED**

ARE INSTITUTIONAL CONTROLS REQUIRED?: **UNKNOWN**

[Back to Report Summary](#)



www.geo-search.com 888-396-0042



## Underground Storage Tanks (UST)

[MAP ID# 156](#)

Distance from Property: 0.15 mi. (792 ft.) SW

### **FACILITY INFORMATION**

GEOSEARCH ID: 0-004971

FACILITY ID: 0-004971

NAME: PARCEL 214-01-007C

ADDRESS: 4905 W INA RD

MARANA, AZ 85743

OWNER NAME: EQUILON ENTERPRISES LLC

### **FACILITY DETAILS**

TANK ID:	DATE CLOSED:	DATE INSTALLED:	CLOSURE TYPE:
1	4/19/2000	5/7/1985	REMOVAL
2	4/19/2000	5/7/1985	REMOVAL
3	4/19/2000	5/7/1985	REMOVAL
4	4/19/2000	5/7/1985	REMOVAL
5	4/19/2000	5/7/1985	REMOVAL

[Back to Report Summary](#)



www.geo-search.com 888-396-0042

## ***Leaking Underground Storage Tanks (LUST)***

[MAP ID# 156](#)

**Distance from Property: 0.15 mi. (792 ft.) SW**

### **FACILITY INFORMATION**

GEOSEARCH ID: **0-004971**

FACILITY ID: **0-004971**

NAME: **PARCEL 214-01-007C**

ADDRESS: **4905 W INA RD**

**MARANA, AZ 85743**

### **FACILITY DETAILS**

LUST ID: **5195.01**

DATE REPORTED: **05/18/2000**

DATE CLOSED: **06/22/2001**

PRIORITY:

5R1 - CLOSED SOIL LEVELS MEET RBCA TIER 1

LUST ID: **5195.02**

DATE REPORTED: **05/18/2000**

DATE CLOSED: **08/13/2004**

PRIORITY:

5R2 - CLOSED SOIL LEVELS MEET RBCA TIER 2

LUST ID: **5195.03**

DATE REPORTED: **05/18/2000**

DATE CLOSED: **06/22/2001**

PRIORITY:

5R1 - CLOSED SOIL LEVELS MEET RBCA TIER 1

LUST ID: **5195.04**

DATE REPORTED: **05/18/2000**

DATE CLOSED: **08/13/2004**

PRIORITY:

5R2 - CLOSED SOIL LEVELS MEET RBCA TIER 2

LUST ID: **5195.05**

DATE REPORTED: **05/18/2000**

DATE CLOSED: **05/19/2000**

PRIORITY:



www.geo-search.com 888-396-0042

5R1 - CLOSED SOIL LEVELS MEET RBCA TIER 1

[Back to Report Summary](#)



www.geo-search.com 888-396-0042

## Underground Storage Tanks (UST)

[MAP ID# 157](#)

Distance from Property: 0.15 mi. (792 ft.) NE

### FACILITY INFORMATION

GEOSEARCH ID: 0-003703

FACILITY ID: 0-003703

NAME: WEIR SLURRY GROUP INC

ADDRESS: 2665 N FLOWING WELLS RD  
TUCSON, AZ 85705

OWNER NAME: TOMKINS INDUSTRIES INC

### FACILITY DETAILS

TANK ID:	DATE CLOSED:	DATE INSTALLED:	CLOSURE TYPE:
1	3/1/1987	1/1/1972	REMOVAL
2	3/1/1987	1/1/1972	REMOVAL
3	8/22/1995	1/1/1972	REMOVAL
4	11/22/1995	1/1/1972	REMOVAL

[Back to Report Summary](#)



www.geo-search.com 888-396-0042

## ***Leaking Underground Storage Tanks (LUST)***

[MAP ID# 157](#)

**Distance from Property: 0.15 mi. (792 ft.) NE**

### **FACILITY INFORMATION**

GEOSEARCH ID: **0-003703**

FACILITY ID: **0-003703**

NAME: **WEIR SLURRY GROUP INC**

ADDRESS: **2665 N FLOWING WELLS RD**  
TUCSON, AZ 85705

### **FACILITY DETAILS**

LUST ID: **4257.01**

DATE REPORTED: **11/06/1995**

DATE CLOSED: **03/08/1996**

PRIORITY:

5R1 - CLOSED SOIL LEVELS MEET RBCA TIER 1

[Back to Report Summary](#)



www.geo-search.com 888-396-0042

## Underground Storage Tanks (UST)

[MAP ID# 158](#)

Distance from Property: 0.15 mi. (792 ft.) NE

### **FACILITY INFORMATION**

GEOSEARCH ID: 0-009676

FACILITY ID: 0-009676

NAME: ARCO AM/PM #82526

ADDRESS: 2790 W RUTHRAUFF RD  
TUCSON, AZ 85705

OWNER NAME: KHURANA MANAGEMENT INC

### **FACILITY DETAILS**

TANK ID:	DATE CLOSED:	DATE INSTALLED:	CLOSURE TYPE:
1	NOT REPORTED	3/24/1999	NOT REPORTED
2	NOT REPORTED	3/24/1999	NOT REPORTED
2	NOT REPORTED	3/24/1999	NOT REPORTED

[Back to Report Summary](#)



www.geo-search.com 888-396-0042

[MAP ID# 159](#)

Distance from Property: 0.15 mi. (792 ft.) W

**FACILITY INFORMATION**

GEOSEARCH ID: **0-008266**

FACILITY ID: **0-008266**

NAME: **PARCEL 118-08-0340**

ADDRESS: **1114 S FARMINGTON**  
**TUCSON, AZ 85713**

OWNER NAME: **LESPRON, GUADALUPE**

**FACILITY DETAILS**

TANK ID:	DATE CLOSED:	DATE INSTALLED:	CLOSURE TYPE:
<b>1</b>	<b>6/24/1994</b>	<b>NOT REPORTED</b>	<b>REMOVAL</b>

[Back to Report Summary](#)



www.geo-search.com 888-396-0042

## City of Tucson Landfills (COTLF)

[MAP ID# 160](#)

Distance from Property: 0.15 mi. (792 ft.) W

### FACILITY INFORMATION

GEOSEARCH ID: **54**

OBJECT ID: **54**

FACILITY NAME: **SAHUARITA LANDFILL**

ADDRESS: **PIMA COUNTY**

SAHUARITA, AZ 85629

COUNTY: **PIMA**

TYPE: **LANDFILL**

STATUS: **OPEN**

SUPERFUND SITE: **0**

OWNER TYPE: **COUNTY**

ACRES: **39.700642790**

OPERATION DATES: **1973-PRESENT**

COMMENTS: **NOT REPORTED**

[Back to Report Summary](#)



www.geo-search.com 888-396-0042



## Open Landfills Facilities (OPENLF)

[MAP ID# 160](#)

Distance from Property: 0.15 mi. (792 ft.) W

### FACILITY INFORMATION

UNIQUEID: 2063632000

NAME: SAHUARITA LANDFILL

ADDRESS: 16605 S. LA CANADA DR.  
SAHUARITA, AZ

COUNTY: PIMA

STATUS: OPEN

SITE TYPE: MUNICIPAL SOLID WASTE LANDFILLS

OWNER: PIMA COUNTY

DRIVING DIRECTIONS:

2 MILES SOUTHWEST OF I-19, EXIT 75

OPERATOR: TUCSON RECYCLING & WASTE SERVICES

OPERATOR NAME: NOT REPORTED

COMPANY PHONE: NOT REPORTED

LANDFILL PHONE: 520-623-7300

[Back to Report Summary](#)



www.geo-search.com 888-396-0042

## City of Tucson Landfills (COTLF)

[MAP ID# 161](#)

Distance from Property: 0.15 mi. (792 ft.) W

### **FACILITY INFORMATION**

GEOSEARCH ID: 25

OBJECT ID: 25

FACILITY NAME: RIO NUEVO NORTH LANDFILL

ADDRESS: PIMA COUNTY

TUCSON, AZ 85745

COUNTY: PIMA

TYPE: LANDFILL

STATUS: CLOSED

SUPERFUND SITE: 0

OWNER TYPE: CITY

ACRES: 16.460881540

OPERATION DATES: 1960-1971

COMMENTS: 2 CELLS CITY OWNED

[Back to Report Summary](#)



www.geo-search.com 888-396-0042

## Brownfields Management System (BF)

[MAP ID# 162](#)

Distance from Property: 0.15 mi. (792 ft.) W

### SITE INFORMATION

ID#: 175781

NAME: 1050 AND 1100 W. IRVINGTON RD.

ADDRESS: 1050 AND 1100 W. IRVINGTON RD.  
TUCSON, AZ 85714

TYPE FUNDING: **HAZARDOUS**

PREDOMINANT PAST USE (ACREAGE):

GREENSPACE:	RESIDENTIAL:	COMMERCIAL:	INDUSTRIAL:
<b>NOT REPORTED</b>	<b>NOT REPORTED</b>	<b>57.78</b>	<b>NOT REPORTED</b>

FUTURE USE (ACREAGE):

GREENSPACE:	RESIDENTIAL	COMMERCIAL	INDUSTRIAL
<b>NOT REPORTED</b>	<b>NOT REPORTED</b>	<b>57.78</b>	<b>NOT REPORTED</b>

PROPERTY HIGHLIGHT:

**NOT REPORTED**

PROPERTY SIZE (Acres): **57.78**

CURRENT OWNER: **CITY OF TUCSON**

PROPERTY DESCRIPTION/ FORMER USE:

VACANT COMMERCIAL BUILDING PROPERTY / MUNICIPAL WATER PRODUCTION WELLS INSTALLED IN 1914;  
EQUIPMENT AND MATERIALS STORAGE AREA; WELL MAINTENANCE AND PROPERTY MAINTENANCE YARD /  
SYLVESTER WATTS **CONTAMINATE(S): NOT REPORTED**

CONTAMINATE(S) CLEANED UP: **NOT REPORTED**

MEDIA(S) AFFECTED: **NOT REPORTED**

MEDIA(S) CLEANED UP: **NOT REPORTED**

TYPE OF BROWNFIELD GRANT: **ASSESSMENT**

ENVIRONMENTAL ASSESSMENT ACTIVITY: **PHASE I ENVIRONMENTAL ASSESSMENT**

ASSESSMENT START DATE: **5/17/2013 0:00**

ASSESSMENT COMPLETION DATE: **6/25/2013 0:00**

CLEANUP REQUIRED: **UNKNOWN**

STATE & TRIBAL ENROLLMENT ID: **NOT REPORTED**

STATE & TRIBAL ENROLLMENT DATE: **NOT REPORTED**

PROPERTY ENROLLED IN A STATE & TRIBAL PROGRAM?: **NOT REPORTED**

ARE INSTITUTIONAL CONTROLS REQUIRED?: **NO**



www.geo-search.com 888-396-0042

[Back to Report Summary](#)



www.geo-search.com 888-396-0042

## State Hazardous Waste Sites (SHWS)

[MAP ID# 163](#)

Distance from Property: 0.16 mi. (845 ft.) NE

### FACILITY INFORMATION

GEOSEARCH ID: 1172ACID

EPA ID: AZD983480393

ACIDS ID: 1172

NAME: FOAM EXPERT ROOFING

ADDRESS: 2534 W. POPPY  
TUCSON, AZ 85705

WATER QUALITY ASSURANCE REVOLVONG FUND: NOT REPORTED

FILE LOCATION:

A PRELIMINARY ASSESSMENT SITE INSPECTION (PA/SI) IS IN PROGRESS FOR THIS SITE FOR THE COMPREHENSIVE ENVIRONMENTAL RESPONSE, COMPENSATION AND LIABILITY ACT (CERCLA) OF FEDERAL SUPERFUND PROGRAM. THESE FILES ARE CONSIDERED TO BE CONFIDENTIAL UNTIL THE REPORT HAS BEEN REVIEWED AND APPROVED BY EPA. CONTACT THE PREREMEDIAL UNIT FOR A STATUS UPDATE OF THESE SITES. TELEPHONE (602) 207-4227.

[Back to Report Summary](#)



www.geo-search.com 888-396-0042

## Underground Storage Tanks (UST)

[MAP ID# 163](#)

Distance from Property: 0.16 mi. (845 ft.) NE

### FACILITY INFORMATION

GEOSEARCH ID: 0-004124

FACILITY ID: 0-004124

NAME: FOAM EXPERT ROOFING

ADDRESS: 2534 W POPPY AVE

TUCSON, AZ 85705

OWNER NAME: CONNIE & STEVE MARTIN

### FACILITY DETAILS

TANK ID:	DATE CLOSED:	DATE INSTALLED:	CLOSURE TYPE:
1	11/4/1993	NOT REPORTED	REMOVAL
2	11/4/1993	NOT REPORTED	REMOVAL

[Back to Report Summary](#)



www.geo-search.com 888-396-0042

## Superfund Enterprise Management System Archived Site Inventory (SEMSARCH)

[MAP ID# 163](#)

Distance from Property: 0.16 mi. (845 ft.) NE

### FACILITY INFORMATION

EPA ID#: **AZD983480393**

SITE ID#: **0904708**

NAME: **FOAM EXPERT ROOFING**

ADDRESS: **2534 W. POPPY RD.**

**TUCSON, AZ 85705**

COUNTY: **PIMA**

FEDERAL FACILITY: **NOT A FEDERAL FACILITY**

NPL: **NOT ON THE NPL**

NON NPL STATUS: **NFRAP-SITE DOES NOT QUALIFY FOR THE NPL BASED ON EXISTING INFORMATION**

Below information was gathered from the prior NFRAP update completed in 10/2013 update:

ACTION	START DATE	COMPLETION DATE	RESPONSIBILITY
<b>SI - SITE INSPECTION</b>	<b>10/29/1993</b>	<b>9/28/1995</b>	<b>STATE (FUND)</b>
<b>DS - DISCOVERY</b>	<b>NOT REPORTED</b>	<b>12/7/1992</b>	<b>STATE (FUND)</b>
<b>PA - PRELIMINARY ASSESSMENT</b>	<b>NOT REPORTED</b>	<b>9/28/1995</b>	<b>STATE (FUND)</b>
<b>VS - ARCHIVE SITE</b>	<b>NOT REPORTED</b>	<b>1/23/1996</b>	<b>EPA IN-HOUSE</b>

#### ACTION DESCRIPTIONS:

SI - (SITE INSPECTION) - THE PROCESS OF COLLECTING SITE DATA AND SAMPLES TO CHARACTERIZE THE SEVERITY OF THE HAZARD FOR THE HAZARD RANKING SCORE AND/OR ENFORCEMENT SUPPORT.

DS - (DISCOVERY) - THE PROCESS BY WHICH A POTENTIAL HAZARDOUS WASTE SITE IS BROUGHT TO THE ATTENTION OF THE EPA. THE PROCESS CAN OCCUR THROUGH THE USE OF SEVERAL MECHANISMS SUCH AS A PHONE CALL OR REFERRAL BY ANOTHER GOVERNMENT AGENCY.

PA - (PRELIMINARY ASSESSMENT) - COLLECTION OF DIVERSE EXISTING INFORMATION ABOUT THE SOURCE AND NATURE OF THE SITE HAZARD. IT IS EPA POLICY TO COMPLETE THE PRELIMINARY ASSESSMENT WITHIN ONE YEAR OF SITE DISCOVERY.

VS - (ARCHIVE SITE) - THE DECISION IS MADE THAT NO FURTHER ACTIVITY IS PLANNED AT THE SITE.

[Back to Report Summary](#)



www.geo-search.com 888-396-0042

## ***Leaking Underground Storage Tanks (LUST)***

[MAP ID# 164](#)

**Distance from Property: 0.16 mi. (845 ft.) NW**

### **FACILITY INFORMATION**

GEOSEARCH ID: **0-007048**

FAC ID: **0-007048**

NAME: **PIMA COUNTY - WASTEWATER MANAGMENT**

ADDRESS: **2600 W SWEETWATER DR**  
TUCSON, AZ 85705

### **FACILITY DETAILS**

LUST ID: **0586.01**

DATE REPORTED: **11/23/1988**

DATE CLOSED: **07/19/1996**

PRIORITY:

5R1 - CLOSED SOIL LEVELS MEET RBCA TIER 1

[Back to Report Summary](#)



www.geo-search.com 888-396-0042



## State Hazardous Waste Sites (SHWS)

[MAP ID# 164](#)

Distance from Property: 0.16 mi. (845 ft.) NW

### **FACILITY INFORMATION**

GEOSEARCH ID: 1187ACID

EPA ID: AZD983480526

ACIDS ID: 1187

NAME: PIMA COUNTY -ROGER RD. WWTP

ADDRESS: SWEETWATER RD.

TUCSON, AZ 85705

WATER QUALITY ASSURANCE REVOLVONG FUND: **NOT REPORTED**

FILE LOCATION:

A PRELIMINARY ASSESSMENT SITE INSPECTION (PA/SI) IS IN PROGRESS FOR THIS SITE FOR THE COMPREHENSIVE ENVIRONMENTAL RESPONSE, COMPENSATION AND LIABILITY ACT (CERCLA) OF FEDERAL SUPERFUND PROGRAM. THESE FILES ARE CONSIDERED TO BE CONFIDENTIAL UNTIL THE REPORT HAS BEEN REVIEWED AND APPROVED BY EPA. CONTACT THE PREREMEDIAL UNIT FOR A STATUS UPDATE OF THESE SITES. TELEPHONE (602) 207-4227.

[Back to Report Summary](#)



www.geo-search.com 888-396-0042

[MAP ID# 164](#)

Distance from Property: 0.16 mi. (845 ft.) NW

**FACILITY INFORMATION**

GEOSEARCH ID: **574ACID**

EPA ID: **NOT REPORTED**

ACIDS ID: **574**

NAME: **PIMA COUNTY ROGER RD. WWTP**

ADDRESS: **SWEETWATER RD.**

TUCSON, AZ 85745

WATER QUALITY ASSURANCE REVOLVONG FUND: **MM**

FILE LOCATION:

THESE SITES ARE WATER QUALITY ASSURANCE REVOLVING FUND (WQARF) SITES, 0. ARE LOCATED WITHIN WQARF SITES. THE WQARF AREA FIELD INDICATES WHICH AREA THE SITE IS ASSOCIATED WITH. THE ABBREVIATION IN THIS FIELD CORRESPONDS TO THE INFORMATION FOUND IN THE SUPERFUND INFORMATION POCKET.

[Back to Report Summary](#)



www.geo-search.com 888-396-0042

## State Hazardous Waste Sites (SHWS)

[MAP ID# 164](#)

Distance from Property: 0.16 mi. (845 ft.) NW

### FACILITY INFORMATION

GEOSEARCH ID: 0-007048

FACILITY ID: 0-007048

NAME: PIMA COUNTY - WASTEWATER MANAGMENT

ADDRESS: 2600 W SWEETWATER DR

TUCSON, AZ 85705

OWNER NAME: PIMA COUNTY - WASTEWATER MANAGEMENT

### FACILITY DETAILS

TANK ID:	DATE CLOSED:	DATE INSTALLED:	CLOSURE TYPE:
1	11/23/1988	1/1/1981	REMOVAL

[Back to Report Summary](#)



www.geo-search.com 888-396-0042

## Superfund Enterprise Management System Archived Site Inventory (SEMSARCH)

[MAP ID# 164](#)

Distance from Property: 0.16 mi. (845 ft.) NW

### FACILITY INFORMATION

EPA ID#: **AZD983480526**

SITE ID#: **0904724**

**NAME:** PIMA COUNTY - ROGER RD WTP

ADDRESS: **SWEETWATER RD.**  
TUCSON, AZ 85705

COUNTY: **PIMA**

FEDERAL FACILITY: **NOT A FEDERAL FACILITY**

NPL: **NOT ON THE NPL**

NON NPL STATUS: **NFRAP-SITE DOES NOT QUALIFY FOR THE NPL BASED ON EXISTING INFORMATION**

Below information was gathered from the prior NFRAP update completed in 10/2013 update:

ACTION	START DATE	COMPLETION DATE	RESPONSIBILITY
<b>DS - DISCOVERY</b>	<b>NOT REPORTED</b>	<b>12/7/1992</b>	<b>STATE (FUND)</b>
<b>PA - PRELIMINARY ASSESSMENT</b>	<b>NOT REPORTED</b>	<b>9/22/1998</b>	<b>STATE (FUND)</b>
<b>SI - SITE INSPECTION</b>	<b>NOT REPORTED</b>	<b>9/22/1998</b>	<b>STATE (FUND)</b>
<b>VS - ARCHIVE SITE</b>	<b>NOT REPORTED</b>	<b>9/22/1998</b>	<b>EPA IN-HOUSE</b>

### ACTION DESCRIPTIONS

DS - (DISCOVERY) - THE PROCESS BY WHICH A POTENTIAL HAZARDOUS WASTE SITE IS BROUGHT TO THE ATTENTION OF THE EPA. THE PROCESS CAN OCCUR THROUGH THE USE OF SEVERAL MECHANISMS SUCH AS A PHONE CALL OR REFERRAL BY ANOTHER GOVERNMENT AGENCY.

PA - (PRELIMINARY ASSESSMENT) - COLLECTION OF DIVERSE EXISTING INFORMATION ABOUT THE SOURCE AND NATURE OF THE SITE HAZARD. IT IS EPA POLICY TO COMPLETE THE PRELIMINARY ASSESSMENT WITHIN ONE YEAR OF SITE DISCOVERY.

SI - (SITE INSPECTION) - THE PROCESS OF COLLECTING SITE DATA AND SAMPLES TO CHARACTERIZE THE SEVERITY OF THE HAZARD FOR THE HAZARD RANKING SCORE AND/OR ENFORCEMENT SUPPORT.

VS - (ARCHIVE SITE) - THE DECISION IS MADE THAT NO FURTHER ACTIVITY IS PLANNED AT THE SITE.



www.geo-search.com 888-396-0042

[Back to Report Summary](#)



www.geo-search.com 888-396-0042

## State Hazardous Waste Sites (SHWS)

[MAP ID# 165](#)

Distance from Property: 0.16 mi. (845 ft.) NE

### FACILITY INFORMATION

GEOSEARCH ID: **1203ACID**

EPA ID: **AZD983480666**

ACIDS ID: **1203**

NAME: **YOUNG BLOCK CO. OF TUCSON**

ADDRESS: **2200 W. GARDNER**  
TUCSON, AZ 85705

WATER QUALITY ASSURANCE REVOLVONG FUND: **NOT REPORTED**

FILE LOCATION:

THE PA/SI FOR THESE SITES HAVE BEEN COMPLETED AND ARE AVAILABLE FOR REVIEW. APPOINTMENTS TO REVIEW FILES LOCATED WITHIN THIS PROGRAM MAY BE MADE THROUGH THE PREREMEDIAL UNIT SECRETARY. TELEPHONE: (602) 2074227.

[Back to Report Summary](#)



www.geo-search.com 888-396-0042

## Underground Storage Tanks (UST)

[MAP ID# 165](#)

Distance from Property: 0.16 mi. (845 ft.) NE

### FACILITY INFORMATION

GEOSEARCH ID: 0-007124

FACILITY ID: 0-007124

NAME: YOUNG BLOCK CO

ADDRESS: 2200 W GARDNER LN  
TUCSON, AZ 85705

OWNER NAME: YOUNG BLOCK CO INC

### FACILITY DETAILS

TANK ID:	DATE CLOSED:	DATE INSTALLED:	CLOSURE TYPE:
1	11/18/1997	11/4/1986	REMOVAL
2	11/18/1997	11/4/1986	REMOVAL

[Back to Report Summary](#)



www.geo-search.com 888-396-0042

## Superfund Enterprise Management System Archived Site Inventory (SEMSARCH)

[MAP ID# 165](#)

Distance from Property: 0.16 mi. (845 ft.) NE

### FACILITY INFORMATION

EPA ID#: **AZD983480666**

SITE ID#: **0904742**

**NAME:** YOUNG BLOCK CO. OF TUCSON

**ADDRESS:** 2200 W. GARDNER LN.  
TUCSON, AZ 85705

COUNTY: **PIMA**

FEDERAL FACILITY: **NOT A FEDERAL FACILITY**

NPL: **NOT ON THE NPL**

NON NPL STATUS: **NFRAP-SITE DOES NOT QUALIFY FOR THE NPL BASED ON EXISTING INFORMATION**

Below information was gathered from the prior NFRAP update completed in 10/2013 update:

ACTION	START DATE	COMPLETION DATE	RESPONSIBILITY
<b>DS - DISCOVERY</b>	<b>NOT REPORTED</b>	<b>12/7/1992</b>	<b>STATE (FUND)</b>
<b>PA - PRELIMINARY ASSESSMENT</b>	<b>NOT REPORTED</b>	<b>3/30/1994</b>	<b>STATE (FUND)</b>
<b>VS - ARCHIVE SITE</b>	<b>NOT REPORTED</b>	<b>3/30/1994</b>	<b>EPA IN-HOUSE</b>

### ACTION DESCRIPTIONS

DS - (DISCOVERY) - THE PROCESS BY WHICH A POTENTIAL HAZARDOUS WASTE SITE IS BROUGHT TO THE ATTENTION OF THE EPA. THE PROCESS CAN OCCUR THROUGH THE USE OF SEVERAL MECHANISMS SUCH AS A PHONE CALL OR REFERRAL BY ANOTHER GOVERNMENT AGENCY.

PA - (PRELIMINARY ASSESSMENT) - COLLECTION OF DIVERSE EXISTING INFORMATION ABOUT THE SOURCE AND NATURE OF THE SITE HAZARD. IT IS EPA POLICY TO COMPLETE THE PRELIMINARY ASSESSMENT WITHIN ONE YEAR OF SITE DISCOVERY.

VS - (ARCHIVE SITE) - THE DECISION IS MADE THAT NO FURTHER ACTIVITY IS PLANNED AT THE SITE.

[Back to Report Summary](#)



www.geo-search.com 888-396-0042



## State Hazardous Waste Sites (SHWS)

[MAP ID# 166](#)

Distance from Property: 0.16 mi. (845 ft.) W

### FACILITY INFORMATION

GEOSEARCH ID: **1166ACID**

EPA ID: **AZD983480310**

ACIDS ID: **1166**

NAME: **D.C. CHEMEX I MOBIL WASH\***

ADDRESS: **2015 N. FORBES BLVD. #**  
TUCSON, AZ 85743

WATER QUALITY ASSURANCE REVOLVONG FUND: **NOT REPORTED**

FILE LOCATION:

A PRELIMINARY ASSESSMENT SITE INSPECTION (PA/SI) IS IN PROGRESS FOR THIS SITE FOR THE COMPREHENSIVE ENVIRONMENTAL RESPONSE, COMPENSATION AND LIABILITY ACT (CERCLA) OF FEDERAL SUPERFUND PROGRAM. THESE FILES ARE CONSIDERED TO BE CONFIDENTIAL UNTIL THE REPORT HAS BEEN REVIEWED AND APPROVED BY EPA. CONTACT THE PREREMEDIAL UNIT FOR A STATUS UPDATE OF THESE SITES. TELEPHONE (602) 207-4227.

[Back to Report Summary](#)



www.geo-search.com 888-396-0042

## Superfund Enterprise Management System Archived Site Inventory (SEMSARCH)

[MAP ID# 166](#)

Distance from Property: 0.16 mi. (845 ft.) W

### FACILITY INFORMATION

EPA ID#: **AZD983480310**

SITE ID#: **0904701**

NAME: **D.C. CHEMEX/MOBLIE WASH**

ADDRESS: 2015 N. FORBES BLVD. -  
#101 TUCSON, AZ 85743

COUNTY: **PIMA**

FEDERAL FACILITY: **NOT A FEDERAL FACILITY**

NPL: **NOT ON THE NPL**

NON NPL STATUS: **NFRAP-SITE DOES NOT QUALIFY FOR THE NPL BASED ON EXISTING INFORMATION**

Below information was gathered from the prior NFRAP update completed in 10/2013 update:

ACTION	START DATE	COMPLETION DATE	RESPONSIBILITY
DS - DISCOVERY	NOT REPORTED	12/7/1992	STATE (FUND)
PA - PRELIMINARY ASSESSMENT	NOT REPORTED	9/1/1995	STATE (FUND)
VS - ARCHIVE SITE	NOT REPORTED	1/23/1996	EPA IN-HOUSE

### ACTION DESCRIPTIONS

DS - (DISCOVERY) - THE PROCESS BY WHICH A POTENTIAL HAZARDOUS WASTE SITE IS BROUGHT TO THE ATTENTION OF THE EPA. THE PROCESS CAN OCCUR THROUGH THE USE OF SEVERAL MECHANISMS SUCH AS A PHONE CALL OR REFERRAL BY ANOTHER GOVERNMENT AGENCY.

PA - (PRELIMINARY ASSESSMENT) - COLLECTION OF DIVERSE EXISTING INFORMATION ABOUT THE SOURCE AND NATURE OF THE SITE HAZARD. IT IS EPA POLICY TO COMPLETE THE PRELIMINARY ASSESSMENT WITHIN ONE YEAR OF SITE DISCOVERY.

VS - (ARCHIVE SITE) - THE DECISION IS MADE THAT NO FURTHER ACTIVITY IS PLANNED AT THE SITE.

[Back to Report Summary](#)



www.geo-search.com 888-396-0042

## Brownfields Management System (BF)

[MAP ID# 167](#)

Distance from Property: 0.16 mi. (845 ft.) W

### SITE INFORMATION

ID#:157281

NAME: **FIVE VACANT WEST SIDE PARCELS**

ADDRESS: **852 W. 13TH STREET**

TUCSON, AZ 85745

TYPE FUNDING: **HAZARDOUS**

PREDOMINANT PAST USE (ACREAGE):

GREENSPACE:	RESIDENTIAL:	COMMERCIAL:	INDUSTRIAL:
<b>NOT REPORTED</b>	<b>NOT REPORTED</b>	<b>NOT REPORTED</b>	<b>NOT REPORTED</b>

FUTURE USE (ACREAGE):

GREENSPACE:	RESIDENTIAL:	COMMERCIAL:	INDUSTRIAL:
<b>NOT REPORTED</b>	<b>NOT REPORTED</b>	<b>NOT REPORTED</b>	<b>NOT REPORTED</b>

PROPERTY HIGHLIGHT:

**NOT REPORTED**

PROPERTY SIZE (Acres): **0.5**

CURRENT OWNER: **JUNIOR VILLAGE LLC**

PROPERTY DESCRIPTION/ FORMER USE:

VACANT PROPERTY / DEVELOPED WITH TWO HOMES AND SHEDS BETWEEN 1936 AND 1953. THE HOMES WERE REMOVED BETWEEN 1960 AND 1967. THE SHEDS WERE REMOVED BY 1979 AND THE LAND HAS SINCE REMAINED VACANT. / S.T. ACEDO; FELICIA DAWKINS; MARILY GUNTHER, ET AL, DONOVAN MCGEE, HERBERT ROSS, PIONEER LAND CO.; PIONEER TRUST OF ARIZONA INC.; DONALD MILLSTONE, ET AL; NWM INVESTMENT FAMILY LIMITED P.S.

CONTAMINATE(S): **NOT REPORTED**

CONTAMINATE(S) CLEANED UP: **NOT REPORTED**

MEDIA(S) AFFECTED: **NOT REPORTED**

MEDIA(S) CLEANED UP: **NOT REPORTED**

TYPE OF BROWNFIELD GRANT: **ASSESSMENT**

ENVIRONMENTAL ASSESSMENT ACTIVITY: **PHASE I ENVIRONMENTAL ASSESSMENT**

ASSESSMENT START DATE: **4/4/2012 0:00**

ASSESSMENT COMPLETION DATE: **5/16/2012 0:00**

CLEANUP REQUIRED: **NO**



www.geo-search.com 888-396-0042

STATE & TRIBAL ENROLLMENT ID: **NOT REPORTED**

STATE & TRIBAL ENROLLMENT DATE: **NOT REPORTED**

PROPERTY ENROLLED IN A STATE & TRIBAL PROGRAM?: **NOT REPORTED**

ARE INSTITUTIONAL CONTROLS REQUIRED?: **NO**

[Back to Report Summary](#)



www.geo-search.com 888-396-0042

**MAP ID# 167**

**Distance from Property: 0.16 mi. (845 ft.) W**

**SITE INFORMATION**

ID3: **157261**

**NAME:** FIVE VACANT WEST SIDE PARCELS, 881 & 883 W. 19TH ST.

**ADDRESS:** 881 W. 19TH STREET 883 W. 19TH STREET  
TUCSON, AZ 85745

TYPE FUNDING: **HAZARDOUS**

PREDOMINANT PAST USE (ACREAGE):

GREENSPACE:	RESIDENTIAL:	COMMERCIAL:	INDUSTRIAL:
<b>NOT REPORTED</b>	<b>NOT REPORTED</b>	<b>NOT REPORTED</b>	<b>NOT REPORTED</b>

FUTURE USE (ACREAGE):

GREENSPACE:	RESIDENTIAL:	COMMERCIAL:	INDUSTRIAL:
<b>NOT REPORTED</b>	<b>NOT REPORTED</b>	<b>NOT REPORTED</b>	<b>NOT REPORTED</b>

PROPERTY HIGHLIGHT:

**NOT REPORTED**

PROPERTY SIZE (Acres): **0.79**

CURRENT OWNER: **JUNIOR VILLAGE LLC**

PROPERTY DESCRIPTION/ FORMER USE:

VACANT PROPERTY / DEVELOPED WITH TWO HOMES AND SHEDS BETWEEN 1936 AND 1953. THE HOMES WERE REMOVED BETWEEN 1960 AND 1967. THE SHEDS WERE REMOVED BY 1979 AND THE LAND HAS SINCE REMAINED VACANT. / S.T. ACEDO; FELICIA DAWKINS; MARILY GUNTHER, ET AL, DONOVAN MCGEE, HERBERT ROSS, PIONEER LAND CO.; PIONEER TRUST OF ARIZONA INC.; DONALD MILLSTONE, ET AL; NWM INVESTMENT FAMILY LIMITED P.S.

CONTAMINATE(S): **NOT REPORTED**

CONTAMINATE(S) CLEANED UP: **NOT REPORTED**

MEDIA(S) AFFECTED: **NOT REPORTED**

MEDIA(S) CLEANED UP: **NOT REPORTED**

TYPE OF BROWNFIELD GRANT: **ASSESSMENT**

ENVIRONMENTAL ASSESSMENT ACTIVITY: **PHASE I ENVIRONMENTAL ASSESSMENT**

ASSESSMENT START DATE: **4/2/2012 0:00**

ASSESSMENT COMPLETION DATE: **5/16/2012 0:00**

CLEANUP REQUIRED: **NO**

STATE & TRIBAL ENROLLMENT ID: **NOT REPORTED**



www.geo-search.com 888-396-0042

STATE & TRIBAL ENROLLMENT DATE: **NOT REPORTED**

PROPERTY ENROLLED IN A STATE & TRIBAL PROGRAM?: **NOT REPORTED**

ARE INSTITUTIONAL CONTROLS REQUIRED?: **NO**

[Back to Report Summary](#)



www.geo-search.com 888-396-0042

## Underground Storage Tanks (UST)

[MAP ID# 168](#)

Distance from Property: 0.16 mi. (845 ft.) NE

### **FACILITY INFORMATION**

GEOSEARCH ID: 0-006895

FACILITY ID: 0-006895

NAME: L & L MANUFACTURED COMPONENTS

ADDRESS: 1421 N 15TH AVE  
TUCSON, AZ 85705

OWNER NAME: L & L MANUFACTURED COMPONENTS INC

### **FACILITY DETAILS**

TANK ID:	DATE CLOSED:	DATE INSTALLED:	CLOSURE TYPE:
1	9/13/1999	1/1/1988	REMOVAL
2	9/13/1999	1/1/1988	REMOVAL
3	6/1/1990	1/1/1982	REMOVAL
4	6/1/1990	1/1/1982	REMOVAL

[Back to Report Summary](#)



www.geo-search.com 888-396-0042

## ***Leaking Underground Storage Tanks (LUST)***

[MAP ID# 168](#)

**Distance from Property: 0.16 mi. (845 ft.) NE**

### **FACILITY INFORMATION**

GEOSEARCH ID: **0-006895**

FAC ID: **0-006895**

NAME: **L & L MANUFACTURED COMPONENTS**

ADDRESS: **1421 N 15TH AVE**

**TUCSON, AZ 85705**

### **FACILITY DETAILS**

LUST ID: **1327.01**

DATE REPORTED: **06/21/1990**

PRIORITY:

**5R1 - CLOSED SOIL LEVELS MEET RBCA TIER 1**

[Back to Report Summary](#)



www.geo-search.com 888-396-0042



**MAP ID# 169**

**Distance from Property: 0.16 mi. (845 ft.) SW**

**FACILITY INFORMATION**

GEOSEARCH ID: **0-004844**

FAC ID: **0-004844**

NAME: **CAL PORTLAND**

ADDRESS: **6601 N CASA GRANDE HWY**  
**TUCSON, AZ 85743**

**FACILITY DETAILS**

LUST ID: **0475.01**

DATE REPORTED: **6/23/1988**

PRIORITY:

5S - CLOSED CASE FOR SUSPECTED RELEASE (FALSE ALARM)

LUST ID: **0475.02**

DATE REPORTED: **10/28/1988**

DATE CLOSED: **03/22/1990**

PRIORITY:

5R1 - CLOSED SOIL LEVELS MEET RBCA TIER 1

LUST ID: **0475.03**

DATE REPORTED: **10/03/1990**

DATE CLOSED: **07/20/2009**

PRIORITY:

5G1 - CLOSED SOILL/GW LEVELS MEET RBCA TIER 1

LUST ID: **0475.04**

DATE REPORTED: **10/03/1990**

DATE CLOSED: **07/20/2009**

PRIORITY:

5G1 - CLOSED SOILL/GW LEVELS MEET RBCA TIER 1

LUST ID: **0475.05**

DATE REPORTED: **03/05/1992**

DATE CLOSED: **05/10/1994**

PRIORITY:

5R1 - CLOSED SOIL LEVELS MEET RBCA TIER 1

[Back to Report Summary](#)



www.geo-search.com 888-396-0042

## State Hazardous Waste Sites (SHWS)

[MAP ID# 169](#)

Distance from Property: 0.16 mi. (845 ft.) SW

### FACILITY INFORMATION

GEOSEARCH ID: **14ACID**

EPA ID: **AZD980883722**

ACIDS ID: **14**

NAME: **TANNER WELL**

ADDRESS: **6601 N CASA GRANDE HWY**  
TUCSON, AZ 85704

WATER QUALITY ASSURANCE REVOLVONG FUND: **NOT REPORTED**

FILE LOCATION:

THE PA/SI FOR THESE SITES HAVE BEEN COMPLETED AND ARE AVAILABLE FOR REVIEW. APPOINTMENTS TO REVIEW FILES LOCATED WITHIN THIS PROGRAM MAY BE MADE THROUGH THE PREREMEDIAL UNIT SECRETARY. TELEPHONE: (602) 2074227.

[Back to Report Summary](#)



www.geo-search.com 888-396-0042

## ***Mine Safety and Health Administration Master Index File (MSHA)***

[MAP ID# 169](#)

**Distance from Property:** 0.16 mi. (845 ft.) SW

### **FACILITY INFORMATION**

GEOSEARCH ID: **0200989**

MINE ID: **0200989**

MINE NAME: **VALENCIA**

BUSINESS NAME: **CPC SOUTHWEST MATERIALS INC**

**ADDRESS:** 6601 N CASA GRANDE HIGHWAY TUCSON, AZ 85743

COUNTY: **NOT REPORTED**

### **MINE DETAILS**

MINE TYPE: **SURFACE**

MINE STATUS: **ABANDONED**

STATUS DATE: **10/22/2006**

COAL OR METAL\NON-METAL MINE: **METAL**

CONTROLLER ID: **M07897**

CONTROLLER NAME: **TAIHEIYO CEMENT CORP**

CONTROLLER BEGIN DATE: **08/29/2005**

OPERATOR ID: **0063783**

OPERATOR NAME: **CPC SOUTHWEST MATERIALS INC**

COMPANY TYPE: **CORPORATION**

PRIMARY SIC CODE: **144200**

PRIMARY SIC DESCRIPTION: **CONSTRUCTION SAND AND GRAVEL**

SECONDARY SIC CODE: **NOT REPORTED**

SECONDARY SIC DESCRIPTION: **NOT REPORTED**

PRIMARY CANVASS: **SANDANDGRAVEL**

SECONDARY CANVASS: **NOT REPORTED**

AVERAGE MINE HEIGHT: **NOT REPORTED**

MINE GAS CATEGORY: **NOT REPORTED**

METHANE LIBERATION: **NOT REPORTED**

NUMBER OF PRODUCING PITS: **NOT REPORTED**

NUMBER OF NON-PRODUCING PITS: **NOT REPORTED**

NUMBER OF TAILING PONDS: **0**

PILLAR RECOVERY USED: **NO**

HIGHWALL MINER USED: **NO**

MULTIPLE PITS: **NO**

### **VIOLATION DETAILS**



www.geo-search.com 888-396-0042

EVENT NUMBER	VIOLATION NUMBER	VIOLATION ISSUE DATE	VIOLATION OCCUR DATE	TYPE OF CITATION	NUMBER OF PEOPLE	PROPOSED PENALTY	DOCKET NUMBER
1100744	6330346	11/02/2006	11/02/2006	CITATION	0	\$60	NOT REPORTED
1090955	6310315	08/17/2005	08/17/2005	CITATION	1	\$60	NOT REPORTED
1090503	6295804	11/18/2004	11/18/2004	CITATION	0	\$60	NOT REPORTED
0356746	6294099	04/17/2003	04/17/2003	CITATION	1	\$346	NOT REPORTED
0650893	7946929	04/23/2001	04/23/2001	CITATION	1	\$196	NOT REPORTED
0650893	7946928	04/19/2001	04/19/2001	CITATION	1	\$55	NOT REPORTED
0650893	7946918	04/19/2001	04/19/2001	CITATION	1	\$242	NOT REPORTED
0650893	7946927	04/19/2001	04/19/2001	CITATION	1	\$196	NOT REPORTED
0360420	7934335	03/02/2000	03/02/2000	CITATION	1	\$55	NOT REPORTED
0360420	7934336	03/02/2000	03/02/2000	CITATION	1	\$55	NOT REPORTED

[Back to Report Summary](#)



www.geo-search.com 888-396-0042

**MAP ID# 169**

**Distance from Property: 0.16 mi. (845 ft.) SW**

**FACILITY INFORMATION**

GEOSEARCH ID: **0202612**

MINE ID: **0202612**

MINE NAME: **PORTABLE CRUSHER 05**

BUSINESS NAME: **CPC SOUTHWEST MATERIALS INC**

**ADDRESS:** 6601 N CASA GRANDE  
HIGHWAY TUCSON, AZ 85743

COUNTY: **NOT REPORTED**

**MINE DETAILS**

MINE TYPE: **FACILITY**

MINE STATUS: **ABANDONED**

STATUS DATE: **09/04/2007**

COAL OR METAL\NON-METAL MINE: **METAL**

CONTROLLER ID: **M07897**

CONTROLLER NAME: **TAIHEIYO CEMENT CORP**

CONTROLLER BEGIN DATE: **08/29/2005**

OPERATOR ID: **0063783**

OPERATOR NAME: **CPC SOUTHWEST MATERIALS INC**

COMPANY TYPE: **CORPORATION**

PRIMARY SIC CODE: **144200**

PRIMARY SIC DESCRIPTION: **CONSTRUCTION SAND AND GRAVEL**

SECONDARY SIC CODE: **NOT REPORTED**

SECONDARY SIC DESCRIPTION: **NOT REPORTED**

PRIMARY CANVASS: **SANDANDGRAVEL**

SECONDARY CANVASS: **NOT REPORTED**

AVERAGE MINE HEIGHT: **NOT REPORTED**

MINE GAS CATEGORY: **NOT REPORTED**

METHANE LIBERATION: **NOT REPORTED**

NUMBER OF PRODUCING PITS: **NOT REPORTED**

NUMBER OF NON-PRODUCING PITS: **NOT REPORTED**

NUMBER OF TAILING PONDS: **0**

PILLAR RECOVERY USED: **NO**

HIGHWALL MINER USED: **NO**

MULTIPLE PITS: **NO**

**VIOLATION DETAILS**



www.geo-search.com 888-396-0042

EVENT NUMBER	VIOLATION NUMBER	VIOLATION ISSUE DATE	VIOLATION OCCUR DATE	TYPE OF CITATION	NUMBER OF PEOPLE AFFECTED	PROPOSED PENALTY	DOCKET NUMBER
1090956	6310314	08/17/2005	08/17/2005	CITATION	1	\$60	NOT REPORTED
1090500	6295803	11/18/2004	11/18/2004	CITATION	0	\$60	NOT REPORTED
1079096	6296030	07/08/2004	07/08/2004	CITATION	1	\$60	NOT REPORTED
1079096	6296031	07/08/2004	07/08/2004	CITATION	1	\$60	NOT REPORTED
1079096	6296029	07/08/2004	07/08/2004	CITATION	1	\$72	NOT REPORTED
1079096	6296028	07/08/2004	07/08/2004	CITATION	1	\$60	NOT REPORTED
1079096	6296032	07/08/2004	07/08/2004	CITATION	1	\$60	NOT REPORTED
1078610	6295966	03/02/2004	03/02/2004	CITATION	1	\$60	NOT REPORTED
1078610	6295967	03/02/2004	03/02/2004	CITATION	1	\$124	NOT REPORTED
0356745	6294098	04/17/2003	04/17/2003	CITATION	1	\$60	NOT REPORTED
0430643	6291754	08/22/2002	08/22/2002	ORDER	1	\$92	NOT REPORTED
0430643	6291752	08/22/2002	08/22/2002	CITATION	1	\$207	NOT REPORTED
0430643	6291749	08/22/2002	08/22/2002	CITATION	2	\$55	NOT REPORTED
0430643	6291750	08/22/2002	08/22/2002	CITATION	1	\$55	NOT REPORTED
0430643	6291751	08/22/2002	08/22/2002	CITATION	1	\$55	NOT REPORTED
0430643	6291748	08/22/2002	08/22/2002	CITATION	1	\$66	NOT REPORTED
0430643	6291753	08/22/2002	08/22/2002	ORDER	1	\$188	NOT REPORTED
0650894	7946930	04/24/2001	04/24/2001	CITATION	1	\$55	NOT REPORTED
0360419	7934398	05/25/2000	05/25/2000	CITATION	1	\$76	NOT REPORTED
0360419	7934396	05/25/2000	05/25/2000	CITATION	1	\$104	NOT REPORTED
0360419	7934397	05/25/2000	05/25/2000	CITATION	1	\$55	NOT REPORTED

[Back to Report Summary](#)



www.geo-search.com 888-396-0042

## Underground Storage Tanks (UST)

[MAP ID# 169](#)

Distance from Property: 0.16 mi. (845 ft.) SW

### FACILITY INFORMATION

GEOSEARCH ID: 0-004844

FACILITY ID: 0-004844

NAME: CAL PORTLAND

ADDRESS: 6601 N CASA GRANDE HWY  
TUCSON, AZ 85743

OWNER NAME: TANNER SOUTHWEST INC

### FACILITY DETAILS

TANK ID:	DATE CLOSED:	DATE INSTALLED:	CLOSURE TYPE:
1	3/31/1992	1/1/1975	REMOVAL
2	3/31/1992	1/1/1975	REMOVAL
3	1/9/1992	1/1/1975	REMOVAL

[Back to Report Summary](#)



www.geo-search.com 888-396-0042

## Superfund Enterprise Management System Archived Site Inventory (SEMSARCH)

[MAP ID# 169](#)

Distance from Property: 0.16 mi. (845 ft.) SW

### FACILITY INFORMATION

EPA ID#: **AZD980883722**

SITE ID#: **0900744** NAME:

**TANNER WELL**

**ADDRESS:** 6601 N CASA GRANDE

HWY TUCSON, AZ 85704

COUNTY: **PIMA**

FEDERAL FACILITY: **NOT A FEDERAL FACILITY**

NPL: **NOT ON THE NPL**

NON NPL STATUS: **NFRAP-SITE DOES NOT QUALIFY FOR THE NPL BASED ON EXISTING INFORMATION**

Below information was gathered from the prior NFRAP update completed in 10/2013 update:

ACTION	START DATE	COMPLETION DATE	RESPONSIBILITY
<b>DS - DISCOVERY</b>	<b>NOT REPORTED</b>	<b>7/1/1984</b>	<b>EPA FUND</b>
<b>PA - PRELIMINARY ASSESSMENT</b>	<b>NOT REPORTED</b>	<b>12/1/1987</b>	<b>STATE (FUND)</b>
<b>SI - SITE INSPECTION</b>	<b>NOT REPORTED</b>	<b>10/9/1992</b>	<b>STATE (FUND)</b>
<b>VS - ARCHIVE SITE</b>	<b>NOT REPORTED</b>	<b>10/9/1992</b>	<b>EPA IN-HOUSE</b>

### ACTION DESCRIPTIONS

DS - (DISCOVERY) - THE PROCESS BY WHICH A POTENTIAL HAZARDOUS WASTE SITE IS BROUGHT TO THE ATTENTION OF THE EPA. THE PROCESS CAN OCCUR THROUGH THE USE OF SEVERAL MECHANISMS SUCH AS A PHONE CALL OR REFERRAL BY ANOTHER GOVERNMENT AGENCY.

PA - (PRELIMINARY ASSESSMENT) - COLLECTION OF DIVERSE EXISTING INFORMATION ABOUT THE SOURCE AND NATURE OF THE SITE HAZARD. IT IS EPA POLICY TO COMPLETE THE PRELIMINARY ASSESSMENT WITHIN ONE YEAR OF SITE DISCOVERY.

SI - (SITE INSPECTION) - THE PROCESS OF COLLECTING SITE DATA AND SAMPLES TO CHARACTERIZE THE SEVERITY OF THE HAZARD FOR THE HAZARD RANKING SCORE AND/OR ENFORCEMENT SUPPORT.

VS - (ARCHIVE SITE) - THE DECISION IS MADE THAT NO FURTHER ACTIVITY IS PLANNED AT THE SITE.



www.geo-search.com 888-396-0042



[Back to Report Summary](#)



www.geo-search.com 888-396-0042

## Underground Storage Tanks (UST)

[MAP ID# 170](#)

Distance from Property: 0.16 mi. (845 ft.) E

### **FACILITY INFORMATION**

GEOSEARCH ID: 0-002157

FACILITY ID: 0-002157

NAME: FLINT OIL CO

ADDRESS: 500 W SIMPSON ST  
TUCSON, AZ 85701

OWNER NAME: FLINT OIL CO INC

### **FACILITY DETAILS**

TANK ID:	DATE CLOSED:	DATE INSTALLED:	CLOSURE TYPE:
1	8/4/1999	2/27/1985	REMOVAL
2	8/4/1999	6/27/1985	REMOVAL
3	8/4/1999	6/27/1985	REMOVAL

[Back to Report Summary](#)



www.geo-search.com 888-396-0042

## Brownfields Management System (BF)

[MAP ID# 171](#)

Distance from Property: 0.17 mi. (898 ft.) NE

### SITE INFORMATION

ID#:106321

NAME: RUTHRAUFF RV

ADDRESS: MILLER PROPERTIES 2750 W. RUTHRAUFF RD. & 4841 N. MARYVILLE  
AVE. TUCSON, AZ 85705

TYPE FUNDING: **HAZARDOUS**

PREDOMINANT PAST USE (ACREAGE):

GREENSPACE	RESIDENTIAL	COMMERICAL	INDUSTRIAL
NOT REPORTED	NOT REPORTED	NOT REPORTED	NOT REPORTED

FUTURE USE (ACREAGE)

GREENSPACE	RESIDENTIAL	COMMERICAL	INDUSTRIAL
NOT REPORTED	NOT REPORTED	NOT REPORTED	NOT REPORTED

PROPERTY HIGHLIGHT:

**NOT REPORTED**

PROPERTY SIZE (Acres): 2.05

CURRENT OWNER: **NOT REPORTED**

PROPERTY DESCRIPTION/ FORMER USE:

**NOT REPORTED**

CONTAMINATE(S): **UNKNOWN**

CONTAMINATE(S) CLEANED UP: **NOT REPORTED**

MEDIA(S) AFFECTED: **NOT REPORTED**

MEDIA(S) CLEANED UP: **NOT REPORTED**

TYPE OF BROWNFIELD GRANT: **ASSESSMENT**

ENVIRONMENTAL ASSESSMENT ACTIVITY: **PHASE I ENVIRONMENTAL ASSESSMENT**

ASSESSMENT START DATE: 8/17/2009 0:00

ASSESSMENT COMPLETION DATE: 8/27/2009 0:00

CLEANUP REQUIRED: **UNKNOWN**

STATE & TRIBAL ENROLLMENT ID: **NOT REPORTED**

STATE & TRIBAL ENROLLMENT DATE: **NOT REPORTED**

PROPERTY ENROLLED IN A STATE & TRIBAL PROGRAM?: **NOT REPORTED**

ARE INSTITUTIONAL CONTROLS REQUIRED?: **UNKNOWN**

[Back to Report Summary](#)



www.geo-search.com 888-396-0042

## Underground Storage Tanks (UST)

[MAP ID# 172](#)

Distance from Property: 0.17 mi. (898 ft.) NE

### FACILITY INFORMATION

GEOSEARCH ID: 0-003174

FACILITY ID: 0-003174

NAME: WESTEX INC C/O SAIA MOTOR FREIGHT LINE

ADDRESS: 2717 N FLOWING WELLS RD

TUCSON, AZ 85705

OWNER NAME: WILLIG FREIGHT LINES

### FACILITY DETAILS

TANK ID:	DATE CLOSED:	DATE INSTALLED:	CLOSURE TYPE:
1	12/12/1987	5/3/1975	REMOVAL
2	12/12/1987	5/3/1975	REMOVAL
3	12/12/1987	5/2/1980	REMOVAL

[Back to Report Summary](#)



www.geo-search.com 888-396-0042

## ***Leaking Underground Storage Tanks (LUST)***

[MAP ID# 172](#)

Distance from Property: 0.17 mi. (898 ft.) NE\_

### **FACILITY INFORMATION**

GEOSEARCH ID: **0-003174**

FACILITY ID: **0-003174**

NAME: **WESTEX INC C/O SAIA MOTOR FREIGHT LINE**

ADDRESS: **2717 N FLOWING WELLS RD**

**TUCSON, AZ 85705**

### **FACILITY DETAILS**

LUST ID: **0376.01**

DATE REPORTED: **12/10/1987**

DATE CLOSED: **03/19/1988**

PRIORITY:

5R1 - CLOSED SOIL LEVELS MEET RBCA TIER 1

[Back to Report Summary](#)



www.geo-search.com 888-396-0042

## Underground Storage Tanks (UST)

[MAP ID# 173](#)

Distance from Property: 0.17 mi. (898 ft.) SW

### FACILITY INFORMATION

GEOSEARCH ID: 0-002216

FACILITY ID: 0-002216

NAME: CIRCLE K #2708514

ADDRESS: 13961 N SANDARIO RD

MARANA, AZ 85653

OWNER NAME: CIRCLE K STORES INC

### FACILITY DETAILS

TANK ID:	DATE CLOSED:	DATE INSTALLED:	CLOSURE TYPE:
1	NOT REPORTED	1/27/1987	NOT REPORTED
2	NOT REPORTED	1/27/1987	NOT REPORTED
3	NOT REPORTED	1/27/1987	NOT REPORTED

[Back to Report Summary](#)



www.geo-search.com 888-396-0042

## ***Leaking Underground Storage Tanks (LUST)***

[MAP ID# 173](#)

**Distance from Property:** 0.17 mi. (898 ft.) SW

### **FACILITY INFORMATION**

GEOSEARCH ID: **0-002216**

FACILITY ID: **0-002216**

NAME: **CIRCLE K #2708514**

ADDRESS: **13961 N SANDARIO RD**

MARANA, AZ 85653

### **FACILITY DETAILS**

LUST ID: **2855.01**

DATE REPORTED: **4/1/1993**

DATE CLOSED: **NOT REPORTED**

PRIORITY:

5S - CLOSED CASE FOR SUSPECTED RELEASE (FALSE ALARM)

[Back to Report Summary](#)



www.geo-search.com 888-396-0042

## Underground Storage Tanks (UST)

[MAP ID# 174](#)

Distance from Property: 0.17 mi. (898 ft.) NE

### FACILITY INFORMATION

GEOSEARCH ID: 0-007545

FACILITY ID: 0-007545

NAME: USDA NRCS - PLANT MATERIALS CENTER

ADDRESS: 3241 N ROMERO RD  
TUCSON, AZ 85705

OWNER NAME: USDA SOIL CONSERVATION SERVI

### FACILITY DETAILS

TANK ID:	DATE CLOSED:	DATE INSTALLED:	CLOSURE TYPE:
1	8/5/1988	6/1/1972	REMOVAL

[Back to Report Summary](#)



www.geo-search.com 888-396-0042



## ***Leaking Underground Storage Tanks (LUST)***

[MAP ID# 174](#)

Distance from Property: 0.17 mi. (898 ft.) NE

### **FACILITY INFORMATION**

GEOSEARCH ID: **0-007545**

FACILITY ID: **0-007545**

NAME: **USDA NRCS - PLANT MATERIALS CENTER**

ADDRESS: **3241 N ROMERO RD**

TUCSON, AZ 85705

### **FACILITY DETAILS**

LUST ID: **0486.01**

DATE REPORTED: **07/11/1988**

DATE CLOSED: **05/12/1993**

PRIORITY:

5R1 - CLOSED SOIL LEVELS MEET RBCA TIER 1

[Back to Report Summary](#)



www.geo-search.com 888-396-0042

## Underground Storage Tanks (UST)

[MAP ID# 175](#)

Distance from Property: 0.17 mi. (898 ft.) E

### FACILITY INFORMATION

GEOSEARCH ID: 0-002732

FACILITY ID: 0-002732

NAME: JOHNSON MANLEY LUMBER COMPANY

ADDRESS: 1501 N 15TH AVE  
TUCSON, AZ 85705

OWNER NAME: JOHNSON MANLEY LUMBER CO

### FACILITY DETAILS

TANK ID:	DATE CLOSED:	DATE INSTALLED:	CLOSURE TYPE:
1	10/1/1988	1/1/1974	REMOVAL
2	10/1/1988	1/1/1974	REMOVAL
3	10/1/1988	1/1/1971	REMOVAL
4	10/1/1988	1/1/1971	REMOVAL

[Back to Report Summary](#)



www.geo-search.com 888-396-0042

## ***Leaking Underground Storage Tanks (LUST)***

[MAP ID# 175](#)

Distance from Property: 0.17 mi. (898 ft.) E

### **FACILITY INFORMATION**

GEOSEARCH ID: **0-002732**

FACILITY ID: **0-002732**

NAME: **JOHNSON MANLEY LUMBER COMPANY**

ADDRESS: **1501 N 15TH AVE**

TUCSON, AZ 85705

### **FACILITY DETAILS**

LUST ID: **1883.01**

DATE REPORTED: **07/18/1991**

DATE CLOSED: **05/07/2001**

PRIORITY:

5R1 - CLOSED SOIL LEVELS MEET RBCA TIER 1

LUST ID: **1883.02**

DATE REPORTED: **07/18/1991**

DATE CLOSED: **05/07/2001**

PRIORITY:

5R1 - CLOSED SOIL LEVELS MEET RBCA TIER 1

[Back to Report Summary](#)



www.geo-search.com 888-396-0042

## State Hazardous Waste Sites (SHWS)

[MAP ID# 176](#)

Distance from Property: 0.17 mi (898 ft.) W

### FACILITY INFORMATION

GEOSEARCH ID: **13ACID**

EPA ID: **AZD980883664**

ACIDS ID: **13**

NAME: **TRATEL TRAILER COURT**

ADDRESS: **2070 W FT LOWELL RD**  
TUCSON, AZ 85705

WATER QUALITY ASSURANCE REVOLVONG FUND: **NOT REPORTED**

FILE LOCATION:

THE PA/SI FOR THESE SITES HAVE BEEN COMPLETED AND ARE AVAILABLE FOR REVIEW. APPOINTMENTS TO

REVIEW FILES LOCATED WITHIN THIS PROGRAM MAY BE MADE THROUGH THE PREREMEDIAL UNIT SECRETARY.

TELEPHONE: (602) 2074227.

[Back to Report Summary](#)



www.geo-search.com 888-396-0042

## Superfund Enterprise Management System Archived Inventory (SEMSARCH)

[MAP ID# 176](#)

Distance from Property: 0.17 mi (898 ft.) W

### FACILITY INFORMATION

EPA ID#: **AZD980883664**

SITE ID#: **0900742**

NAME: **TRATEL TRAILER CT**

ADDRESS: **2070 W FT LOWELL RD**  
TUCSON, AZ 85705

COUNTY: **PIMA**

FEDERAL FACILITY: **NOT A FEDERAL FACILITY**

NPL: **NOT ON THE NPL**

NON NPL STATUS: **NFRAP-SITE DOES NOT QUALIFY FOR THE NPL BASED ON EXISTING INFORMATION**

Below information was gathered from the prior NFRAP update completed in 10/2013 update:

<u>ACTION</u>	<u>START DATE</u>	<u>COMPLETION DATE</u>	<u>RESPONSIBILITY</u>
<b>DS - DISCOVERY</b>	<b>NOT REPORTED</b>	<b>7/1/1984</b>	<b>EPA FUND</b>
<b>PA - PRELIMINARY ASSESSMENT</b>	<b>NOT REPORTED</b>	<b>12/1/1987</b>	<b>STATE (FUND)</b>
<b>SI - SITE INSPECTION</b>	<b>NOT REPORTED</b>	<b>7/31/1992</b>	<b>STATE (FUND)</b>
<b>VS - ARCHIVE SITE</b>	<b>NOT REPORTED</b>	<b>7/31/1992</b>	<b>EPA IN-HOUSE</b>

### ACTION DESCRIPTIONS

DS - (DISCOVERY) - THE PROCESS BY WHICH A POTENTIAL HAZARDOUS WASTE SITE IS BROUGHT TO THE ATTENTION OF THE EPA. THE PROCESS CAN OCCUR THROUGH THE USE OF SEVERAL MECHANISMS SUCH AS A PHONE CALL OR REFERRAL BY ANOTHER GOVERNMENT AGENCY.

PA - (PRELIMINARY ASSESSMENT) - COLLECTION OF DIVERSE EXISTING INFORMATION ABOUT THE SOURCE AND NATURE OF THE SITE HAZARD. IT IS EPA POLICY TO COMPLETE THE PRELIMINARY ASSESSMENT WITHIN ONE YEAR OF SITE DISCOVERY.

SI - (SITE INSPECTION) - THE PROCESS OF COLLECTING SITE DATA AND SAMPLES TO CHARACTERIZE THE SEVERITY OF THE HAZARD FOR THE HAZARD RANKING SCORE AND/OR ENFORCEMENT SUPPORT.

VS - (ARCHIVE SITE) - THE DECISION IS MADE THAT NO FURTHER ACTIVITY IS PLANNED AT THE SITE.

[Back to Report Summary](#)

## Underground Storage Tanks (UST)

[MAP ID# 177](#)

Distance from Property: 0.17 mi (898 ft.) SW

### **FACILITY INFORMATION**

GEOSEARCH ID: **0-006500**

FACILITY ID: **0-006500**

NAME: **MARANA MIDDLE SCHOOL**

ADDRESS: **11279 W GRIER RD**  
**MARANA, AZ 85653**

OWNER NAME: **MARANA UNIFIED SCHOOL DISTRICT**

### **FACILITY DETAILS**

TANK ID:	DATE CLOSED:	DATE INSTALLED:	CLOSURE TYPE:
1	1/20/1994	11/1/1979	REMOVAL
2	1/20/1994	11/1/1973	REMOVAL
3	1/20/1994	11/1/1979	REMOVAL
4	1/20/1994	11/1/1973	REMOVAL
5	1/20/1994	11/1/1979	REMOVAL

[Back to Report Summary](#)



www.geo-search.com 888-396-0042

## Underground Storage Tanks (UST)

[MAP ID# 178](#)

Distance from Property: 0.17 mi (898 ft.) NE

### **FACILITY INFORMATION**

GEOSEARCH ID: **0-004215**

FACILITY ID: **0-004215**

NAME: **RUNWAY INDUSTRIAL PARK**

ADDRESS: **4001 N RUNWAY DR**  
TUCSON, AZ 85705

OWNER NAME: **RUNWAY INDUSTRIAL PARK**

### **FACILITY DETAILS**

TANK ID:	DATE CLOSED:	DATE INSTALLED:	CLOSURE TYPE:
<b>1</b>	<b>12/1/1988</b>	<b>5/8/1978</b>	<b>REMOVAL</b>
<b>2</b>	<b>12/1/1988</b>	<b>5/8/1978</b>	<b>REMOVAL</b>
<b>3</b>	<b>12/1/1988</b>	<b>5/8/1978</b>	<b>REMOVAL</b>

[Back to Report Summary](#)

## Underground Storage Tanks (UST)

[MAP ID# 179](#)

Distance from Property: 0.17 mi (898 ft) NE

### **FACILITY INFORMATION**

GEOSEARCH ID: 0-002825

FACILITY ID: 0-00285

NAME: **KEENAN SUPPLY**

ADDRESS: **2845 N FLOWING WELLS RD**  
**TUCSON, AZ 85705** OWNER

NAME: **KEENAN INVESTMENT**

### **FACILITY DETAILS**

TANK ID:	DATE CLOSED:	DATE INSTALLED:	CLOSURE TYPE:
<b>1</b>	<b>10/9/1987</b>	<b>4/29/1982</b>	<b>REMOVAL</b>
<b>2</b>	<b>10/9/1987</b>	<b>4/29/1982</b>	<b>REMOVAL</b>

[Back to Report Summary](#)



# Superfund Enterprise Management System Archived Site Inventory (SEMSARCH)

[MAP ID# 180](#)

Distance from Property: 0.19 mi. (1,003 ft.) NE

## **FACILITY INFORMATION**

EPA ID#: AZD983480195

SITE ID#: 0904687

NAME: **AZTEC AUTO BODY**

ADDRESS: **4317 N. SULLINGER AVE.**  
**TUCSON, AZ 85705**

COUNTY: **PIMA**

FEDERAL FACILITY: **NOT A FEDERAL FACILITY**

NPL: **NOT ON THE NPL**

NON NPL STATUS: **NFRAP-SITE DOES NOT QUALIFY FOR THE NPL BASED ON EXISTING INFORMATION**

Below information was gathered from the prior NFRAP update completed in 10/2013 update:

ACTION	START DATE	COMPLETION DATE	RESPONSIBILITY
DS - DISCOVERY	NOT REPORTED	12/7/1992	STATE (FUND)
PA - PRELIMINARY ASSESSMENT	NOT REPORTED	10/15/1993	STATE (FUND)
VS - ARCHIVE SITE	NOT REPORTED	10/15/1993	EPA IN-HOUSE

## **ACTION DESCRIPTIONS**

DS - (DISCOVERY) - THE PROCESS BY WHICH A POTENTIAL HAZARDOUS WASTE SITE IS BROUGHT TO THE ATTENTION OF THE EPA. THE PROCESS CAN OCCUR THROUGH THE USE OF SEVERAL MECHANISMS SUCH AS A PHONE CALL OR REFERRAL BY ANOTHER GOVERNMENT AGENCY.

PA - (PRELIMINARY ASSESSMENT) - COLLECTION OF DIVERSE EXISTING INFORMATION ABOUT THE SOURCE AND NATURE OF THE SITE HAZARD. IT IS EPA POLICY TO COMPLETE THE PRELIMINARY ASSESSMENT WITHIN ONE YEAR OF SITE DISCOVERY.

VS - (ARCHIVE SITE) - THE DECISION IS MADE THAT NO FURTHER ACTIVITY IS PLANNED AT THE SITE.

[Back to Report Summary](#)



www.geo-search.com 888-396-0042

# Superfund Enterprise Management System Archived Site Inventory (SEMSARCH)

[MAP ID# 180](#)

Distance from Property: 0.18 mi. (950 ft.) NE

## **FACILITY INFORMATION**

EPA ID#: AZD98256303

SITE ID#: 0904709

NAME: G.T. METALLURGICAL/TRA-LI FIBERGLASS

ADDRESS: 4311/4315 N. SULLINGER AVE. TUCSON,  
AZ 85705

COUNTY: **PIMA**

FEDERAL FACILITY: **NOT A FEDERAL FACILITY**

NPL: **NOT ON THE NPL**

NON NPL STATUS: **NFRAP-SITE DOES NOT QUALIFY FOR THE NPL BASED ON EXISTING INFORMATION**

Below information was gathered from the prior NFRAP update completed in 10/2013 update:

<u>ACTION</u>	<u>START DATE</u>	<u>COMPLETION DATE</u>	<u>RESPONSIBILITY</u>
<b>SI - SITE INSPECTION</b>	<b>8/27/1993</b>	<b>9/18/1995</b>	<b>STATE (FUND)</b>
<b>DS - DISCOVERY</b>	<b>NOT REPORTED</b>	<b>12/7/1992</b>	<b>STATE (FUND)</b>
<b>PA - PRELIMINARY ASSESSMENT</b>	<b>NOT REPORTED</b>	<b>9/18/1995</b>	<b>STATE (FUND)</b>
<b>VS - ARCHIVE SITE</b>	<b>NOT REPORTED</b>	<b>1/23/1996</b>	<b>EPA IN-HOUSE</b>

## ACTION DESCRIPTIONS

SI - (SITE INSPECTION) - THE PROCESS OF COLLECTING SITE DATA AND SAMPLES TO CHARACTERIZE THE SEVERITY OF THE HAZARD FOR THE HAZARD RANKING SCORE AND/OR ENFORCEMENT SUPPORT.

DS - (DISCOVERY) - THE PROCESS BY WHICH A POTENTIAL HAZARDOUS WASTE SITE IS BROUGHT TO THE ATTENTION OF THE EPA. THE PROCESS CAN OCCUR THROUGH THE USE OF SEVERAL MECHANISMS SUCH AS A PHONE CALL OR REFERRAL BY ANOTHER GOVERNMENT AGENCY.

PA - (PRELIMINARY ASSESSMENT) - COLLECTION OF DIVERSE EXISTING INFORMATION ABOUT THE SOURCE AND NATURE OF THE SITE HAZARD. IT IS EPA POLICY TO COMPLETE THE PRELIMINARY ASSESSMENT WITHIN ONE YEAR OF SITE DISCOVERY.

VS - (ARCHIVE SITE) - THE DECISION IS MADE THAT NO FURTHER ACTIVITY IS PLANNED AT THE SITE.

[Back to Report Summary](#)

## State Hazardous Waste Sites (SHWS)

[MAP ID# 180](#)

Distance from Property: 0.2 mi. (1,056 ft.) NE

### **FACILITY INFORMATION**

GEOSEARCH ID: 1182ACID

EPA ID#: AZD983480476

ACIDS ID: **1182**

NAME: **LARGER CO.**

ADDRESS: **4335 N.SULLINGER AVE.**  
TUCSON, AZ 85705

WATER QUALITY ASSURANCE REVOLVONG FUND: **NOT REPORTED**

FILE LOCATION:

THE PA/SI FOR THESE SITES HAVE BEEN COMPLETED AND ARE AVAILABLE FOR REVIEW. APPOINTMENTS TO REVIEW FILES LOCATED WITHIN THIS PROGRAM MAY BE MADE THROUGH THE PREREMEDIAL UNIT SECRETARY.

TELEPHONE: (602) 2074227.

[Back to Report Summary](#)



www.geo-search.com 888-396-0042

## State Hazardous Waste Sites (SHWS)

[MAP ID# 180](#)

Distance from Property: 0.18 mi. (950 ft.) NE

### **FACILITY INFORMATION**

GEOSEARCH ID: 1174ACID

EPA ID#: AZD982526303

ACIDS ID: **1174**

NAME: G.T. METALLURGICAL /TRA-LI FIBERGLASS

ADDRESS: 4311/4315 N. SULLINGER AVE.

TUCSON, AZ 85705

WATER QUALITY ASSURANCE REVOLVONG FUND: **NOT REPORTED**

FILE LOCATION:

A PRELIMINARY ASSESSMENT SITE INSPECTION (PA/SI) IS IN PROGRESS FOR THIS SITE FOR THE COMPREHENSIVE ENVIRONMENTAL RESPONSE, COMPENSATION AND LIABILITY ACT (CERCLA) OF FEDERAL SUPERFUND PROGRAM. THESE FILES ARE CONSIDERED TO BE CONFIDENTIAL UNTIL THE REPORT HAS BEEN REVIEWED AND APPROVED BY EPA. CONTACT THE PREREMEDIAL UNIT FOR A STATUS UPDATE OF THESE SITES. TELEPHONE (602) 207-4227.

[Back to Report Summary](#)



www.geo-search.com 888-396-0042

## Underground Storage Tanks (UST)

[MAP ID# 180](#)

Distance from Property: 0.18 mi. (950 ft.) NE

### **FACILITY INFORMATION**

GEOSEARCH: 0-002685

FACILITY ID: 0-002685

NAME: TRI-LA FIBERGLASS

ADDRESS: 4315 N SULLINGER AVE

TUSCON AZ 85705

OWNER NAME: **PIMA WELDING SUPPLY INC**

### **FACILITY DETAILS**

TANK ID:	DATE CLOSED:	DATE INSTALLED:	CLOSURE TYPE:
1	3/1/1980	6/24/1974	REMOVAL

[Back to Report Summary](#)



www.geo-search.com 888-396-0042

## Underground Storage Tanks (UST)

[MAP ID# 180](#)

Distance from Property: 0.21 mi. (1,109 ft.) NE

### **FACILITY INFORMATION**

GEOSEARCH: 0-001154

FACILITY ID: 0-001154

NAME: **W D CHRISTY INC**

ADDRESS: 4320 N SULLINGER AVE

TUSCON AZ 85705

OWNER NAME: **W D CHRISTY INC**

### **FACILITY DETAILS**

TANK ID:	DATE CLOSED:	DATE INSTALLED:	CLOSURE TYPE:
<b>1</b>	<b>3/31/1989</b>	<b>1/1/1981</b>	<b>REMOVAL</b>
<b>2</b>	<b>3/31/1989</b>	<b>1/1/1981</b>	<b>REMOVAL</b>

[Back to Report Summary](#)

## ***Superfund Enterprise Management System Archived Site Inventory (SEMSARCH)***

[MAP ID# 180](#)

Distance from Property: 0.2 mi. (1,056 ft.) NE

### **FACILITY INFORMATION**

EPA ID#: **AZD983480476**

SITE ID#: **0904719**

NAME: **LARGER COMPANY**

ADDRESS: **4335 N. SULLINGER AVE.**  
TUCSON, AZ 85705

COUNTY: **PIMA**

FEDERAL FACILITY: **NOT A FEDERAL FACILITY**

NPL: **NOT ON THE NPL**

NON NPL STATUS: **NFRAP-SITE DOES NOT QUALIFY FOR THE NPL BASED ON EXISTING INFORMATION**

[Back to Report Summary](#)



www.geo-search.com 888-396-0042

## Brownfields Management System (BF)

[MAP ID# 181](#)

Distance from Property: 0.18 mi. (950 ft.) NE

### **FACILITY INFORMATION**

ID#: **106722**

NAME: MALONE INVESTMENTS COMPANY PROPERTIES

ADDRESS: 2541 W. ZINNIA AVENUE AND 2545 W. ZINNIA AVENUE

TUCSON, AZ 85705

TYPE FUNDING: **HAZARDOUS**

PREDOMINANT PAST USE (ACREAGE):

GREENSPACE: <b>NOT REPORTED</b>	RESIDENTIAL: <b>NOT REPORTED</b>	COMMERCIAL: <b>0.85</b>	INDUSTRIAL: <b>NOT REPORTED</b>
FUTURE USE (ACREAGE):			
GREENSPACE: <b>NOT REPORTED</b>	RESIDENTIAL: <b>NOT REPORTED</b>	COMMERCIAL: <b>NOT REPORTED</b>	INDUSTRIAL: <b>NOT REPORTED</b>

PROPERTY HIGHLIGHT: **NOT REPORTED**

PROPERTY SIZE (Acres): **0.85**

CURRENT OWNER: **THE MALONE INVESTMENTS COMPANY, AN ARIZONA GENERAL**

PROPERTY DESCRIPTION/ FORMER USE:

ON THE EASTERN PORTION OF THE SUBJECT PROPERTY (2541 W. ZINNIA AVE) THERE IS A METAL STRUCTURE WITH OPENINGS AT ITS' NORTH AND SOUTH ENDS THAT WAS FORMERLY USED AS A HAY BARN. THERE ARE TWO SMALLER STRUCTURES THAT ADJOIN THE HAY BARN ON ITS EAST SIDE. THERE IS A CHAIN LINK FENCE THAT ENCLOSSES THIS PORTION OF THE SUBJECT PROPERTY ON ALL SIDES WITH THE EXCEPTION OF THE SOUTHERN PORTION OF THE WEST BOUNDARY. ON THE WESTERN PORTION OF THE SUBJECT PROPERTY (2545 W. ZINNIA AVE) THERE IS A DILAPIDATED WOODEN STRUCTURE LOCATED IN THE SOUTHERN PORTION. THE SOUTHERN PORTION OF THE PROPERTY IS ENCLOSED BY A CHAIN LINK FENCE ON ALL SIDES WITH THE EXCEPTION OF ITS EASTERN BOUNDARY. THE NORTHERN PORTION OF THE PROPERTY IS ENCLOSED BY A CHAIN LINK FENCE ON ALL SIDES AND CONTAINS A VEHICLE SCALE AND A STRUCTURE WITH SIGNAGE THAT INDICATES IT WAS AN AUTO BODY SHOP AT ONE TIME. THE MALONE INVESTMENTS COMPANY, AN ARIZONA GENERAL PARTNERSHIP, WAS DEEDED OWNERSHIP ON MAY 7, 1989 AND RECORDED ON MAY 10, 1989

CONTAMINATE(S): **NOT REPORTED**

CONTAMINATE(S) CLEANED UP: **NOT REPORTED**

MEDIA(S) AFFECTED: **NOT REPORTED**

MEDIA(S) CLEANED UP: **NOT REPORTED**

TYPE OF BROWNFIELD GRANT: **ASSESSMENT**

ENVIRONMENTAL ASSESSMENT ACTIVITY: **PHASE I ENVIRONMENTAL ASSESSMENT**

ASSESSMENT START DATE: **10/16/2009 0:00**

ASSESSMENT COMPLETION DATE: **11/10/2009 0:00**

CLEANUP REQUIRED: **NO**

STATE & TRIBAL ENROLLMENT ID: **NOT REPORTED**

STATE & TRIBAL ENROLLMENT DATE: **NOT REPORTED**

PROPERTY ENROLLED IN A STATE & TRIBAL PROGRAM?: **NOT REPORTED**

ARE INSTITUTIONAL CONTROLS REQUIRED?: **NO**

[Back to Report Summary](#)



www.geo-search.com 888-396-0042



## State Hazardous Waste Sites (SHWS)

[MAP ID# 181](#)

Distance from Property: 0.18 mi. (950 ft.) NE

### **FACILITY INFORMATION**

GEOSEARCH ID: **1159ACID** EPA ID:

**AZD983480278** ACIDS ID: **1159**

NAME: **BUMPER-TO-BUMPER**

ADDRESS: **2545 W. ZINNIA ST.**  
TUCSON, AZ 85705

WATER QUALITY ASSURANCE REVOLVONG FUND: **NOT REPORTED**

FILE LOCATION:

THE PA/SI FOR THESE SITES HAVE BEEN COMPLETED AND ARE AVAILABLE FOR REVIEW. APPOINTMENTS TO REVIEW FILES LOCATED WITHIN THIS PROGRAM MAY BE MADE THROUGH THE PREREMEDIAL UNIT SECRETARY.

TELEPHONE: (602) 2074227.

[Back to Report Summary](#)



www.geo-search.com 888-396-0042

# Superfund Enterprise Management System Archived Site Inventory (SEMSARCH)

[MAP ID# 181](#)

Distance from Property: 0.18 mi. (950 ft.) NE

## **FACILITY INFORMATION**

EPA ID#: **AZD983480278**

SITE ID#: **0904695**

NAME: BUMPER-TO-BUMPER BODY WORKS

ADDRESS: **2545 W. ZINNIA ST.**  
TUCSON, AZ 85705

COUNTY: **PIMA**

FEDERAL FACILITY: **NOT A FEDERAL FACILITY**

NPL: **NOT ON THE NPL**

NON NPL STATUS: **NFRAP-SITE DOES NOT QUALIFY FOR THE NPL BASED ON EXISTING INFORMATION**

Below information was gathered from the prior NFRAP update completed in 10/2013 update:

<u>ACTION</u>	<u>START DATE</u>	<u>COMPLETION DATE</u>	<u>RESPONSIBILITY</u>
<b>DS - DISCOVERY</b>	<b>NOT REPORTED</b>	<b>12/7/1992</b>	<b>STATE (FUND)</b>
<b>PA - PRELIMINARY ASSESSMENT</b>	<b>NOT REPORTED</b>	<b>12/9/1993</b>	<b>STATE (FUND)</b>
<b>VS - ARCHIVE SITE</b>	<b>NOT REPORTED</b>	<b>12/9/1993</b>	<b>EPA IN-HOUSE</b>

## **ACTION DESCRIPTIONS**

DS - (DISCOVERY) - THE PROCESS BY WHICH A POTENTIAL HAZARDOUS WASTE SITE IS BROUGHT TO THE ATTENTION OF THE EPA. THE PROCESS CAN OCCUR THROUGH THE USE OF SEVERAL MECHANISMS SUCH AS A PHONE CALL OR REFERRAL BY ANOTHER GOVERNMENT AGENCY.

PA - (PRELIMINARY ASSESSMENT) - COLLECTION OF DIVERSE EXISTING INFORMATION ABOUT THE SOURCE AND NATURE OF THE SITE HAZARD. IT IS EPA POLICY TO COMPLETE THE PRELIMINARY ASSESSMENT WITHIN ONE YEAR OF SITE DISCOVERY.

VS - (ARCHIVE SITE) - THE DECISION IS MADE THAT NO FURTHER ACTIVITY IS PLANNED AT THE SITE.

[Back to Report Summary](#)

## Underground Storage Tanks (UST)

[MAP ID# 182](#)

Distance from Property: 0.18 mi. (950 ft.) W

### **FACILITY INFORMATION**

GEOSEARCH ID: 0-007207

FACILITY ID: 0-007207

NAME: PIMA COUNTY TRANSPORTATION SITE

ADDRESS: 502 N RIVERSIDE DR, TUSCON, AZ 85745

OWNER NAME: **HARRY & BERNICE GIN**

### **FACILITY DETAILS**

TANK ID:	DATE CLOSED:	DATE INSTALLED:	CLOSURE TYPE:
<b>1</b>	<b>3/15/1991</b>	<b>NOT REPORTED</b>	<b>REMOVAL</b>
<b>2</b>	<b>3/15/1991</b>	<b>NOT REPORTED</b>	<b>REMOVAL</b>

[Back to Report Summary](#)

## ***Leaking Underground Storage Tanks (LUST)***

[MAP ID# 182](#)

Distance from Property: 0.18 mi. (950 ft.) W

### **FACILITY INFORMATION**

GEOSEARCH ID: 0-007207

FACILITY ID: 0-007207

NAME: PIMA COUNTY TRANSPORTATION SITE

ADDRESS: 502 N RIVERSIDE DR, TUSCON, AZ 85745

### **FACILITY DETAILS**

LUST ID: **1761.01**

DATE REPORTED: **04/04/1991**

DATE CLOSED: **12/16/1992**

PRIORITY: 5R1 - CLOSED SOIL LEVELS MEET RBCA TIER 1

[Back to Report Summary](#)



www.geo-search.com 888-396-0042

## Underground Storage Tanks (UST)

[MAP ID# 183](#)

Distance from Property: 0.18 mi. (950 ft.) NE

### **FACILITY INFORMATION**

GEOSEARCH ID: 0-010341

FACILITY ID: 0-010341

NAME: CIRCLE K STORE #2703400

ADDRESS: 4540 W INA RD, MARANA, AZ 85741

OWNER NAME: **CIRCLE K STORES INC**

### **FACILITY DETAILS**

TANK ID:	DATE CLOSED:	DATE INSTALLED:	CLOSURE TYPE:
1	NOT REPORTED	2/23/2010	NOT REPORTED
2	NOT REPORTED	2/23/2010	NOT REPORTED
3	NOT REPORTED	2/23/2010	NOT REPORTED

[Back to Report Summary](#)



www.geo-search.com 888-396-0042

## ***Leaking Underground Storage Tanks (LUST)***

[MAP ID# 184](#)

Distance from Property: 0.19 mi. (1,003 ft.) NE

### **FACILITY INFORMATION**

GEOSEARCH ID: 0-001698

FACILITY ID: 0-001698

NAME: ARIZONA EQUIPMENT RENTAL 1, LLC DBA VOLVO RENTS

ADDRESS: 1912 W PRINCE RD, TUCSON, AZ 85705

### **FACILITY DETAILS**

LUST ID: **1584.01**

DATE REPORTED: **12/31/1990**

DATE CLOSED: **8/26/1999**

PRIORITY: 6 - INCIDENT/TANK WAS DETERMINED NOT TO BE UST JURISDICTION AND REFERRED TO ANOTHER PROGRAM

[Back to Report Summary](#)



www.geo-search.com 888-396-0042

## State Hazardous Waste Sites (SHWS)

[MAP ID# 184](#)

Distance from Property: 0.19 mi. (1,003 ft.) NE

### **FACILITY INFORMATION**

GEOSEARCH ID: 771ACID

EPA ID: 771ACID

NAME: CUMMINGS SW

ADDRESS: 1912 W PRINCE RD, TUCSON, AZ 85705

WATER QUALITY ASSURANCE REVOLVING FUND: **NOT REPORTED**

FILE LOCATION:

THE PA/SI FOR THESE SITES HAVE BEEN COMPLETED AND ARE AVAILABLE FOR REVIEW. APPOINTMENTS TO REVIEW FILES LOCATED WITHIN THIS PROGRAM MAY BE MADE THROUGH THE PREREMEDIAL UNIT SECRETARY. TELEPHONE: (602) 2074227.

[Back to Report Summary](#)

## Underground Storage Tanks (UST)

[MAP ID# 184](#)

Distance from Property: 0.19 mi. (1,003 ft.) NE

### **FACILITY INFORMATION**

GEOSEARCH ID: **0-001698**

FACILITY ID: **0-001698**

NAME: ARIZONA EQUIPMENT RENTAL 1, LLC DBA VOLVO RENTS

ADDRESS: **1912 W PRINCE RD, TUSCON, AZ 85707**

OWNER NAME: **CUMMINS SOUTHWEST INC**

### **FACILITY DETAILS**

TANK ID:	DATE CLOSED:	DATE INSTALLED:	CLOSURE TYPE:
<b>1</b>	<b>12/14/1990</b>	<b>1/1/1969</b>	<b>REMOVAL</b>
<b>2</b>	<b>12/14/1990</b>	<b>1/1/1979</b>	<b>REMOVAL</b>
<b>3</b>	<b>12/1/1988</b>	<b>1/1/1979</b>	<b>REMOVAL</b>

[Back to Report Summary](#)



# Superfund Enterprise Management System Archived Site Inventory (SEMSARCH)

[MAP ID# 184](#)

Distance from Property: 0.19 mi. (1,003 ft.) NE

## **FACILITY INFORMATION**

EPA ID#: **AZD981578974**

SITE ID#: **0900765**

NAME: **CUMMINS SOUTHWEST INC**

ADDRESS: **1912 W PRINCE RD**  
**TUCSON, AZ 85705**

COUNTY: **PIMA**

FEDERAL FACILITY: **NOT A FEDERAL FACILITY**

NPL: **NOT ON THE NPL**

NON NPL STATUS: **NFRAP-SITE DOES NOT QUALIFY FOR THE NPL BASED ON EXISTING INFORMATION**

Below information was gathered from the prior NFRAP update completed in 10/2013 update:

<u>ACTION</u>	<u>START DATE</u>	<u>COMPLETION DATE</u>	<u>RESPONSIBILITY</u>
<b>DS - DISCOVERY</b>	<b>NOT REPORTED</b>	<b>9/6/1990</b>	<b>STATE (FUND)</b>
<b>PA - PRELIMINARY ASSESSMENT</b>	<b>NOT REPORTED</b>	<b>9/23/1991</b>	<b>STATE (FUND)</b>
<b>VS - ARCHIVE SITE</b>	<b>NOT REPORTED</b>	<b>9/23/1991</b>	<b>EPA IN-HOUSE</b>

### ACTION DESCRIPTIONS

DS - (DISCOVERY) - THE PROCESS BY WHICH A POTENTIAL HAZARDOUS WASTE SITE IS BROUGHT TO THE ATTENTION OF THE EPA. THE PROCESS CAN OCCUR THROUGH THE USE OF SEVERAL MECHANISMS SUCH AS A PHONE CALL OR REFERRAL BY ANOTHER GOVERNMENT AGENCY.

PA - (PRELIMINARY ASSESSMENT) - COLLECTION OF DIVERSE EXISTING INFORMATION ABOUT THE SOURCE AND NATURE OF THE SITE HAZARD. IT IS EPA POLICY TO COMPLETE THE PRELIMINARY ASSESSMENT WITHIN ONE YEAR OF SITE DISCOVERY.

VS - (ARCHIVE SITE) - THE DECISION IS MADE THAT NO FURTHER ACTIVITY IS PLANNED AT THE SITE.

[Back to Report Summary](#)



www.geo-search.com 888-396-0042

## State Hazardous Waste Sites (SHWS)

[MAP ID# 185](#)

Distance from Property: 0.19 mi. (1,003 ft.) NE

### **FACILITY INFORMATION**

GEOSEARCH ID: **91ACID**

EPA ID: **AZD045809019**

ACIDS ID: **91**

NAME: **FOREMOST MCKESSON-TUCSON**

ADDRESS: **2875 N FLOWING WELLS RD**  
TUCSON, AZ 85705

WATER QUALITY ASSURANCE REVOLVONG FUND: **NOT REPORTED**

FILE LOCATION:

THE PA/SI FOR THESE SITES HAVE BEEN COMPLETED AND ARE AVAILABLE FOR REVIEW. APPOINTMENTS TO REVIEW FILES LOCATED WITHIN THIS PROGRAM MAY BE MADE THROUGH THE PREREMEDIAL UNIT SECRETARY.

TELEPHONE: (602) 2074227.

[Back to Report Summary](#)



www.geo-search.com 888-396-0042

## State Hazardous Waste Sites (SHWS)

[MAP ID# 185](#)

Distance from Property: 0.19 mi. (1,003 ft.) NE

### **FACILITY INFORMATION**

GEOSEARCH ID: 558ACID

EPA ID: **NOT REPORTED**

ACIDS ID: **558**

NAME: **MCKESSON CHEMICAL CO.**

ADDRESS: **2875 N. FLOWING WELLS**  
TUCSON, AZ 85705

WATER QUALITY ASSURANCE REVOLVONG FUND: **MM**

FILE LOCATION:

THESE SITES ARE WATER QUALITY ASSURANCE REVOLVING FUND (WQARF) SITES, 0. ARE LOCATED WITHIN WQARF SITES. THE WQARF AREA FIELD INDICATES WHICH AREA THE SITE IS ASSOCIATED WITH. THE ABBREVIATION IN THIS FIELD CORRESPONDS TO THE INFORMATION FOUND IN THE SUPERFUND INFORMATION POCKET.

[Back to Report Summary](#)



www.geo-search.com 888-396-0042

# Superfund Enterprise Management System Archived Site Inventory (SEMSARCH)

[MAP ID# 185](#)

Distance from Property: 0.19 mi. (1,003 ft.) NE

## **FACILITY INFORMATION**

EPA ID: AZD045809019

SITE ID#: **0900560**

NAME: FOREMOST MCKESSON-MCKESSON CHEMICAL CO

ADDRESS: 2875 N FLOWING WELLS RD

TUCSON, AZ 85705

COUNTY: **PIMA**

FEDERAL FACILITY: **NOT A FEDERAL FACILITY**

NPL: **NOT ON THE NPL**

NON NPL STATUS: **NFRAP-SITE DOES NOT QUALIFY FOR THE NPL BASED ON EXISTING INFORMATION**

Below information was gathered from the prior NFRAP update completed in 10/2013 update:

ACTION	START DATE	COMPLETION DATE	RESPONSIBILITY
<b>DS - DISCOVERY</b>	<b>NOT REPORTED</b>	<b>8/1/1980</b>	<b>EPA FUND</b>
<b>PA - PRELIMINARY ASSESSMENT</b>	<b>NOT REPORTED</b>	<b>6/1/1983</b>	<b>EPA FUND</b>
<b>VS - ARCHIVE SITE</b>	<b>NOT REPORTED</b>	<b>6/1/1983</b>	<b>EPA IN-HOUSE</b>

## **ACTION DESCRIPTIONS**

DS - (DISCOVERY) - THE PROCESS BY WHICH A POTENTIAL HAZARDOUS WASTE SITE IS BROUGHT TO THE ATTENTION OF THE EPA. THE PROCESS CAN OCCUR THROUGH THE USE OF SEVERAL MECHANISMS SUCH AS A PHONE CALL OR REFERRAL BY ANOTHER GOVERNMENT AGENCY.

PA - (PRELIMINARY ASSESSMENT) - COLLECTION OF DIVERSE EXISTING INFORMATION ABOUT THE SOURCE AND NATURE OF THE SITE HAZARD. IT IS EPA POLICY TO COMPLETE THE PRELIMINARY ASSESSMENT WITHIN ONE YEAR OF SITE DISCOVERY.

VS - (ARCHIVE SITE) - THE DECISION IS MADE THAT NO FURTHER ACTIVITY IS PLANNED AT THE SITE.

[Back to Report Summary](#)

## ***Leaking Underground Storage Tanks (LUST)***

[MAP ID# 186](#)

Distance from Property: 0.19 mi. (1,003 ft.) NE

### **FACILITY INFORMATION**

GEOSEARCH ID: **0-003494**

FAC ID: **0-003494**

NAME: **W.W. WILLIAMS SOUTHWEST, INC.**

ADDRESS: **1375 W GLENN ST**  
TUCSON, AZ 85705

### **FACILITY DETAILS**

LUST ID: **0622.01**

DATE REPORTED: **01/11/1989**

DATE CLOSED: **07/12/1989**

PRIORITY: 5R1 - CLOSED SOIL LEVELS MEET RBCA TIER 1

[Back to Report Summary](#)



www.geo-search.com 888-396-0042

## State Hazardous Waste Sites (SHWS)

[MAP ID# 186](#)

Distance from Property: 0.19 mi. (1,003 ft.) NE

### **FACILITY INFORMATION**

GEOSEARCH ID: 766ACID

EPA ID: **AZD981665904**

ACIDS ID: **766**

NAME: **NEILS DETROIT DIESEL**

ADDRESS: **1375 WEST GLENN STREET**  
TUCSON, AZ 85705

WATER QUALITY ASSURANCE REVOLVONG FUND: **NOT REPORTED**

FILE LOCATION:

THE PA/SI FOR THESE SITES HAVE BEEN COMPLETED AND ARE AVAILABLE FOR REVIEW. APPOINTMENTS TO REVIEW FILES LOCATED WITHIN THIS PROGRAM MAY BE MADE THROUGH THE PREREMEDIAL UNIT SECRETARY.

TELEPHONE: (602) 2074227.

[Back to Report Summary](#)



www.geo-search.com 888-396-0042

## Underground Storage Tanks (UST)

[MAP ID# 186](#)

Distance from Property: 0.19 mi. (1,003 ft.) NE

### **FACILITY INFORMATION**

GEOSEARCH ID: **0-003494**

FACILITY ID: **0-003494**

NAME: **W.W. WILLIAMS SOUTHWEST, INC.**

ADDRESS: **1375 W GLENN ST**  
**TUCSON, AZ 85705**

OWNER NAME: **NEILS DETROIT DIESEL INC**

### **FACILITY DETAILS**

TANK ID:	DATE CLOSED:	DATE INSTALLED:	CLOSURE TYPE:
<b>1</b>	<b>1/1/1989</b>	<b>4/28/1974</b>	<b>REMOVAL</b>
<b>2</b>	<b>1/1/1989</b>	<b>4/28/1970</b>	<b>REMOVAL</b>
<b>3</b>	<b>1/1/1989</b>	<b>4/28/1970</b>	<b>REMOVAL</b>

[Back to Report Summary](#)



www.geo-search.com 888-396-0042

# Superfund Enterprise Management System Archived Site Inventory (SEMSARCH)

[MAP ID# 186](#)

Distance from Property: 0.19 mi. (1,003 ft.) NE

## **FACILITY INFORMATION**

EPA ID: **AZD981665904**

SITE ID#: **0903649**

NAME: **NEIL'S DETROIT DIESEL**

ADDRESS: **1375 WEST GLENN STREET**  
**TUCSON, AZ 85705**

COUNTY: **PIMA**

FEDERAL FACILITY: **NOT A FEDERAL FACILITY**

NPL: **NOT ON THE NPL**

NON NPL STATUS: **NFRAP-SITE DOES NOT QUALIFY FOR THE NPL BASED ON EXISTING INFORMATION**

Below information was gathered from the prior NFRAP update completed in 10/2013 update:

<u>ACTION</u>	<u>START DATE</u>	<u>COMPLETION DATE</u>	<u>RESPONSIBILITY</u>
<b>DS - DISCOVERY</b>	<b>NOT REPORTED</b>	<b>9/5/1990</b>	<b>STATE (FUND)</b>
<b>PA - PRELIMINARY ASSESSMENT</b>	<b>NOT REPORTED</b>	<b>9/5/1990</b>	<b>STATE (FUND)</b>
<b>VS - ARCHIVE SITE</b>	<b>NOT REPORTED</b>	<b>9/5/1990</b>	<b>EPA IN-HOUSE</b>

### ACTION DESCRIPTIONS

DS - (DISCOVERY) - THE PROCESS BY WHICH A POTENTIAL HAZARDOUS WASTE SITE IS BROUGHT TO THE ATTENTION OF THE EPA. THE PROCESS CAN OCCUR THROUGH THE USE OF SEVERAL MECHANISMS SUCH AS A PHONE CALL OR REFERRAL BY ANOTHER GOVERNMENT AGENCY.

PA - (PRELIMINARY ASSESSMENT) - COLLECTION OF DIVERSE EXISTING INFORMATION ABOUT THE SOURCE AND NATURE OF THE SITE HAZARD. IT IS EPA POLICY TO COMPLETE THE PRELIMINARY ASSESSMENT WITHIN ONE YEAR OF SITE DISCOVERY.

VS - (ARCHIVE SITE) - THE DECISION IS MADE THAT NO FURTHER ACTIVITY IS PLANNED AT THE SITE.

[Back to Report Summary](#)



## State Hazardous Waste Sites (SHWS)

[MAP ID# 187](#)

Distance from Property: 0.19 mi. (1,003 ft.) W

### **FACILITY INFORMATION**

GEOSEARCH ID:182ACID

EPA ID: **AZD097113856**

ACIDS ID: **182**

NAME: LAMBDA ELECT. DIV VEECO INST CORP

ADDRESS: **1150 W DREXEL RD**  
TUCSON, AZ 85706

WATER QUALITY ASSURANCE REVOLVONG FUND: **NOT REPORTED**

FILE LOCATION:

THE PA/SI FOR THESE SITES HAVE BEEN COMPLETED AND ARE AVAILABLE FOR REVIEW. APPOINTMENTS TO REVIEW FILES LOCATED WITHIN THIS PROGRAM MAY BE MADE THROUGH THE PREREMEDIAL UNIT SECRETARY.

TELEPHONE: (602) 2074227.

[Back to Report Summary](#)



www.geo-search.com 888-396-0042

# Superfund Enterprise Management System Archived Site Inventory (SEMSARCH)

[MAP ID# 187](#)

Distance from Property: 0.19 mi. (1,003 ft.) W

## **FACILITY INFORMATION**

EPA ID: AZD097113856

SITE ID#: **0900626**

NAME: LAMDA ELECTRONICS DIV VEECO INST CORP

ADDRESS: **1150 W DREXEL RD**  
TUCSON, AZ 85706

COUNTY: **PIMA**

FEDERAL FACILITY: **NOT A FEDERAL FACILITY**

NPL: **NOT ON THE NPL**

NON NPL STATUS: **NFRAP-SITE DOES NOT QUALIFY FOR THE NPL BASED ON EXISTING INFORMATION**

Below information was gathered from the prior NFRAP update completed in 10/2013 update:

ACTION	START DATE	COMPLETION DATE	RESPONSIBILITY
SI - SITE INSPECTION	7/1/1982	12/1/1982	EPA FUND
DS - DISCOVERY	NOT REPORTED	8/1/1980	EPA FUND
PA - PRELIMINARY ASSESSMENT	NOT REPORTED	12/1/1982	EPA FUND
VS - ARCHIVE SITE	NOT REPORTED	11/2/1992	EPA IN-HOUSE

### ACTION DESCRIPTIONS

SI - (SITE INSPECTION) - THE PROCESS OF COLLECTING SITE DATA AND SAMPLES TO CHARACTERIZE THE SEVERITY OF THE HAZARD FOR THE HAZARD RANKING SCORE AND/OR ENFORCEMENT SUPPORT.

DS - (DISCOVERY) - THE PROCESS BY WHICH A POTENTIAL HAZARDOUS WASTE SITE IS BROUGHT TO THE ATTENTION OF THE EPA. THE PROCESS CAN OCCUR THROUGH THE USE OF SEVERAL MECHANISMS SUCH AS A PHONE CALL OR REFERRAL BY ANOTHER GOVERNMENT AGENCY.

PA - (PRELIMINARY ASSESSMENT) - COLLECTION OF DIVERSE EXISTING INFORMATION ABOUT THE SOURCE AND NATURE OF THE SITE HAZARD. IT IS EPA POLICY TO COMPLETE THE PRELIMINARY ASSESSMENT WITHIN ONE YEAR OF SITE DISCOVERY.

VS - (ARCHIVE SITE) - THE DECISION IS MADE THAT NO FURTHER ACTIVITY IS PLANNED AT THE SITE.

[Back to Report Summary](#)

## ***Voluntary Remediation Program and Brownfields Program Sites (VRBPF)***

[MAP ID# 188](#)

Distance from Property: 0.19 mi. (1,003 ft.) E

### **FACILITY INFORMATION**

GEOSEARCH ID: 2062895226

RIMS ID: **53849**

NAME: **SOUTH TUCSON GREENWAY**

ADDRESS: **APN 118-23-287C**

**SOUTH TUCSON, AZ 85713**

COUNTY: **PIMA**

STATUS: **CLOSED**

SITE TYPE: **RR CORRIDOR**

SITE SIZE: **6.66**

NATURE OF CONTAMINATION: **PETROLEUM, HAZ SUBSTANCES**

MEDIA: **SOIL**

RESTRICTED LAND USE: **N/A**

RECORDED DATE: **NOT REPORTED**

DATE ACCEPTED: **3/25/2013**

DATE CLOSED: **6/25/2013**

COMMENTS: **INVOICE PAID IN FY13**

### **BROWNFIELDS GRANT SITE SPECIFIC**

REQUEST DATE: **12/10/2012**

PHASE I START DATE: **3/25/2013**

PHASE I END DATE: **6/25/2013**

PHASE II START DATE: **NOT APPLICABLE**

PHASE II END DATE: **NOT APPLICABLE**

[Back to Report Summary](#)



www.geo-search.com 888-396-0042

## Voluntary Remediation Program and Brownfields Program Sites (VRBPF)

[MAP ID# 188](#)

Distance from Property: 0.19 mi. (1,003 ft.) E

### FACILITY INFORMATION

ID: 164846

NAME: CITY OF SOUTH TUCSON GREENWAY PROJECT

ADDRESS: 2425 SOUTH 10TH AVENUE EL PASO & SOUTHWESTERN RAILROAD CORRIDOR  
TUCSON, AZ 85713

TYPE FUNDING: **HAZARDOUS**

PREDOMINANT PAST USE (ACREAGE):

GREENSPACE: <b>NOT REPORTED</b>	RESIDENTIAL: <b>NOT REPORTED</b>	COMMERCIAL: <b>6.6</b>	INDUSTRIAL: <b>NOT REPORTED</b>
FUTURE USE (ACREAGE):			
GREENSPACE: <b>NOT REPORTED</b>	RESIDENTIAL: <b>NOT REPORTED</b>	COMMERCIAL: <b>NOT REPORTED</b>	INDUSTRIAL: <b>NOT REPORTED</b>

PROPERTY HIGHLIGHT: NOT REPORTED

PROPERTY SIZE (Acres): 6.6

CURRENT OWNER: **SOUTHERN PACIFIC**

PROPERTY DESCRIPTION/ FORMER USE: **6**

**MILE ABANDONED RAILROAD LINE.**

CONTAMINATE(S): **NOT REPORTED**

CONTAMINATE(S) CLEANED UP: **NOT REPORTED**

MEDIA(S) AFFECTED: **SOIL**

MEDIA(S) CLEANED UP: **NOT REPORTED**

TYPE OF BROWNFIELD GRANT: **SECTION 128(A) STATE/TRIBAL**

ENVIRONMENTAL ASSESSMENT ACTIVITY: **PHASE I ENVIRONMENTAL ASSESSMENT**

ASSESSMENT START DATE: **3/25/2013 0:00**

ASSESSMENT COMPLETION DATE: **6/25/2013 0:00**

CLEANUP REQUIRED: **YES**

STATE & TRIBAL ENROLLMENT ID: **NOT REPORTED**

STATE & TRIBAL ENROLLMENT DATE: **NOT REPORTED**

PROPERTY ENROLLED IN A STATE & TRIBAL PROGRAM?: **NOT REPORTED**

ARE INSTITUTIONAL CONTROLS REQUIRED?: **UNKNOWN**

[Back to Report Summary](#)

## State Hazardous Waste Sites (SHWS)

[MAP ID# 189](#)

Distance from Property: 0.19 mi. (1,003 ft.) SW

### **FACILITY INFORMATION**

GEOSEARCH ID: 77ACID

EPA ID: **AZD980813216**

ACIDS ID: 77

NAME: **EL CAMINO DEL CERRO LANDFILL**

ADDRESS: 114 MI WOF 110/EL CAMINO BLVD

TUCSON, AZ 85704

WATER QUALITY ASSURANCE REVOLVONG FUND: **NOT REPORTED**

FILE LOCATION:

THE PA/SI FOR THESE SITES HAVE BEEN COMPLETED AND ARE AVAILABLE FOR REVIEW. APPOINTMENTS TO

REVIEW FILES LOCATED WITHIN THIS PROGRAM MAY BE MADE THROUGH THE PREREMEDIAL UNIT SECRETARY.

TELEPHONE: (602) 2074227.

[Back to Report Summary](#)

## ***Water Quality Assurance Revolving Fund Program Registry (WQARF)***

[MAP ID# 189](#)

Distance from Property: 0.19 mi. (1,003 ft.) SW

### **FACILITY INFORMATION**

GS ID: 555108879WQARF

NAME: **EL CAMINO DEL CERRO**

ADDRESS: **STREET NOT REPORTED**  
TUCSON, AZ 85705

COUNTY: **PIMA**

[Back to Report Summary](#)



www.geo-search.com 888-396-0042

## Superfund Enterprise Management System (SEMS)

[MAP ID# 189](#)

Distance from Property: 0.19 mi. (1,003 ft.) SW

### **FACILITY INFORMATION**

EPA ID: AZD980813216

SITE ID#: **0900685**

NAME: EL CAMINO DEL CERRO LDFL

ADDRESS: 1/4 MI W OF I10/EL CAMINO BLVD

TUCSON, AZ 85704

COUNTY: **PIMA**

FEDERAL FACILITY: **NO - NOT A FEDERAL FACILITY**

NPL: **NOT ON THE NPL**

NON NPL STATUS: **OTHER CLEANUP ACTIVITY: STATE-LEAD CLEANUP**

Below information was gathered from the prior CERCLIS update completed in 10/2013 update: NON-

NPL STATUS DATE: **04/30/02**

PHYSICAL CLASSIFICATION OF SITE / INCIDENT: **NO INFORMATION AVAILABLE**

### **SITE DESCRIPTION**

SITE UNARCHIVED ON APRIL 30, 2002. SITE WAS INCORRECTLY FLAGGED AS AN ARCHIVE SITE. SITE IS ACTUALLY BEING REMEDIATED UNDER THE AZ WQARF.

BC SIGNED ERS EXCLUSION MEMO.

### **SITE HISTORY ACTIONS- NO SITE HISTORY INFORMATION AVAILABLE -**

TYPE: **DS - DISCOVERY**

START DATE: **NOT REPORTED**

COMPLETION DATE: **02/01/1983**

ACTION TYPE DEFINITION:

THE PROCESS BY WHICH A POTENTIAL HAZARDOUS WASTE SITE IS BROUGHT TO THE ATTENTION OF THE EPA. THE PROCESS CAN OCCUR THROUGH THE USE OF SEVERAL MECHANISMS SUCH AS A PHONE CALL OR REFERRAL BY ANOTHER GOVERNMENT AGENCY.

TYPE: **VS - ARCHIVE SITE**

START DATE: **NOT REPORTED**

COMPLETION DATE: **03/01/1987**

ACTION TYPE DEFINITION: THE DECISION IS MADE THAT NO FURTHER ACTIVITY IS PLANNED AT THE SITE.

TYPE: **SI - SITE INSPECTION**

START DATE: **NOT REPORTED**

COMPLETION DATE: **03/01/1987**

ACTION TYPE DEFINITION:

THE PROCESS OF COLLECTING SITE DATA AND SAMPLES TO CHARACTERIZE THE SEVERITY OF THE HAZARD FOR THE HAZARD RANKING SCORE AND/OR ENFORCEMENT SUPPORT.

TYPE: **ES - EXPANDED SITE INSPECTION**

START DATE: **NOT REPORTED**



www.geo-search.com 888-396-0042

## ***Superfund Enterprise Management System (SEMS)***

COMPLETION DATE: **02/21/1996**

ACTION TYPE DEFINITION:

FUNCTIONS PERFORMED TO COLLECT ADDITIONAL DATA, BEYOND THAT REQUIRED FOR HAZARD RANKING SYSTEM SCORING, IN ORDER TO EXPEDITE THE REMEDIAL INVESTIGATION/FEASIBILITY STUDY (RI/FS) PROJECT PLANNING PHASE FOR NATIONAL PRIORITY LIST (NPL) SITES. THE PRESENT SITE INSPECTION FOCUS ON PATHWAYS AND RECEPTORS HAS BEEN EXPANDED TO INCLUDE SITE AND SOURCE CHARACTERIZATION. THE INFORMATION FACILITATES THE DEVELOPMENT OF RI/FS WORKPLAN AND SAMPLING AND ANALYSIS PLAN.

TYPE: PA - PRELIMINARY ASSESSMENT

START DATE: **10/01/1983**

COMPLETION DATE: **09/01/1984**

ACTION TYPE DEFINITION:

COLLECTION OF DIVERSE EXISTING INFORMATION ABOUT THE SOURCE AND NATURE OF THE SITE HAZARD. IT IS EPA POLICY TO COMPLETE THE PRELIMINARY ASSESSMENT WITHIN ONE YEAR OF SITE DISCOVERY.

CONTAMINANTS - **NO CONTAMINATION INFORMATION AVAILABLE** -

LISTING OF PUBLISHED INSTITUTIONAL CONTROL SITE REPORT - **NOT AN INSTITUTIONAL CONTROL SITE** -

[Back to Report Summary](#)



## ***Closed Solid Waste Facilities (CLOSEDSWF)***

[MAP ID# 189](#)

Distance from Property: 0.19 mi. (1,003 ft.) SW

### **FACILITY INFORMATION**

UNIQUEID: **1524513674**

NAME: **EL CAMINO DEL CERRO**

ADDRESS: .5 MILES W OF I-10 ON EL CAMINO DEL CERRO RD  
NOT REPORTED, AZ

COUNTY: **PIMA**

STATUS: **CLOSED**

FACILITY TYPE: **MUNICIPAL**

OPERATOR: **PIMA COUNTY**

OPERATOR ADDRESS: **131 W CONGRESS**  
**TUCSON, AZ 85701**

OPERATOR COUNTY: **NOT REPORTED**

OPERATOR PHONE: **NOT REPORTED**

[Back to Report Summary](#)



www.geo-search.com 888-396-0042

## City of Tucson Landfills (COTLF)

[MAP ID# 189](#)

Distance from Property: 0.19 mi. (1,003 ft.) SW

### **FACILITY INFORMATION**

GEOSEARCH ID: **12**

OBJECT ID: **12**

FACILITY NAME: **CAMINO DEL CERRO LANDFILL**

ADDRESS: **PIMA COUNTY**  
TUCSON, AZ 85705

COUNTY: **PIMA**

TYPE: **LANDFILL**

TATUS: **CLOSED**

SUPERFUND SITE: **1**

OWNER TYPE: **COUNTY**

ACRES: **18.601974290**

OPERATION DATES: **1973-1977**

COMMENTS: **NOT REPORTED**

[Back to Report Summary](#)



www.geo-search.com 888-396-0042

## Arizona Superfund Program List (ASPL)

[MAP ID# 189](#)

Distance from Property: 0.19 mi. (1,003 ft.) SW

### **FACILITY INFORMATION**

GS ID: **555108879**

NAME: **EL CAMINO DEL CERRO**

ADDRESS: **STREET NOT REPORTED**  
TUCSON, AZ 85705

COUNTY: **PIMA**

PROGRAM: **WATER QUALITY ASSURANCE REVOLVING FUND**

PROGRAM DETAILS:

PROGRAM: PROGRAM STATUS: STATUS DATE: STATUS COMMENT:

WQARF PENDING PI 29-APR-97 NOT REPORTED

WQARF ON REGISTRY 18-AUG-98 NOT REPORTED

FORM NAMES: **NOT REPORTED**

[Back to Report Summary](#)

## Mine Safety and Health Administration Master Index File (MSHA)

[MAP ID# 190](#)

Distance from Property: 0.19 mi. (1,003 ft.) SW

### **FACILITY INFORMATION**

GEOSEARCH ID: **0202819**

MINE ID: **0202819**

MINE NAME: **OLD PUEBLO ADOBE PIT #1**

BUSINESS NAME: **OLD PUEBLO ADOBE-DIV/ADOBECO INC**

ADDRESS: **9353 N CASA GRANDE**

**TUCSON, AZ 85743**

COUNTY: **NOT REPORTED**

### **MINE DETAILS**

MINE TYPE: **SURFACE**

MINE STATUS: **ABANDONED**

STATUS DATE: **04/10/2008**

COAL OR METAL\NON-METAL MINE: **METAL**

CONTROLLER ID: **M12592**

CONTROLLER NAME: **TOBERT E BARNES** CONTROLLER

BEGIN DATE: **05/01/1999**

OPERATOR ID: **L16459**

OPERATOR NAME: **OLD PUEBLO ADOBE**

COMPANY TYPE: **OTHER**

PRIMARY SIC CODE: **144200**

PRIMARY SIC DESCRIPTION: **CONSTRUCTION SAND AND GRAVEL**

SECONDARY SIC CODE: **NOT REPORTED**

SECONDARY SIC DESCRIPTION: **NOT REPORTED**

PRIMARY CANVASS: **SANDANDGRAVEL**

SECONDARY CANVASS: **NOT REPORTED**

AVERAGE MINE HEIGHT: **NOT REPORTED**

MINE GAS CATEGORY: **NOT REPORTED**

METHANE LIBERATION: **NOT REPORTED**

NUMBER OF PRODUCING PITS: **NOT REPORTED**

NUMBER OF NON-PRODUCING PITS: **NOT REPORTED**

### **VIOLATION DETAILS**



www.geo-search.com 888-396-0042

## Mine Safety and Health Administration Master Index File (MSHA)

EVENT NUMBER	VIOLATION NUMBER	VIOLATION ISSUE DATE	VIOLATION OCCUR DATE	TYPE OF CITATION	NUMBER OF PEOPLE AFFECTED	PROPOSED PENALTY	DOCKET NUMBER
1100253	6416282	11/05/2007	11/05/2007	CITATION	1	\$243	NOT REPORTED
1091547	6309022	12/23/2005	10/15/2005	CITATION	0	\$60	NOT REPORTED
1079123	6307885	08/31/2004	08/31/2004	CITATION	1	\$60	NOT REPORTED
0430641	6291747	08/21/2002	08/21/2002	CITATION	2	\$55	NOT REPORTED
0430969	7949206	07/26/2001	07/26/2001	CITATION	1	\$55	NOT REPORTED
0430969	7949205	07/26/2001	07/26/2001	CITATION	1	\$55	NOT REPORTED
0430969	7949207	07/26/2001	07/26/2001	CITATION	2	\$122	NOT REPORTED
0430969	7949204	07/25/2001	07/25/2001	CITATION	1	\$55	NOT REPORTED
0430969	7949203	07/25/2001	07/25/2001	CITATION	1	\$55	NOT REPORTED
0430969	7949201	07/25/2001	07/25/2001	CITATION	1	\$55	NOT REPORTED
0430969	7949202	07/25/2001	07/25/2001	CITATION	1	\$90	NOT REPORTED
0360428	7934349	04/05/2000	04/05/2000	CITATION	1	\$55	NOT REPORTED

[Back to Report Summary](#)

## Underground Storage Tanks (UST)

[MAP ID# 191](#)

Distance from Property: 0.19 mi. (1,003 ft.) SW

### **FACILITY INFORMATION**

GEOSEARCH ID: **0-003909**

FACILITY ID: **0-003909**

NAME: **OUTLYING FACILITIES**

ADDRESS: **6701 N CASA GRANDE HWY**  
MARANA, AZ 85743

OWNER NAME: **PIMA COUNTY - WASTEWATER MANAGEMENT**

### **FACILITY DETAILS**

TANK ID:	DATE CLOSED:	DATE INSTALLED:	CLOSURE TYPE:
1	4/18/1991	5/7/1974	REMOVAL

[Back to Report Summary](#)



www.geo-search.com 888-396-0042

## Underground Storage Tanks (UST)

[MAP ID# 191](#)

Distance from Property: 0.19 mi. (1,003 ft.) SW

### **FACILITY INFORMATION**

GEOSEARCH ID: **0-009319**

FACILITY ID: **0-009319**

NAME: **GOOD TO GO STORES #520**

ADDRESS: **8333 N CORTARO RD**  
**MARANA, AZ 85743**

OWNER NAME: **CASA SIERRA INVESTMENTS LLLP**

### **FACILITY DETAILS**

TANK ID:	DATE CLOSED:	DATE INSTALLED:	CLOSURE TYPE:
<b>1</b>	<b>NOT REPORTED</b>	<b>9/2/1997</b>	<b>NOT REPORTED</b>
<b>2</b>	<b>NOT REPORTED</b>	<b>9/2/1997</b>	<b>NOT REPORTED</b>
<b>3</b>	<b>NOT REPORTED</b>	<b>9/2/1997</b>	<b>NOT REPORTED</b>

[Back to Report Summary](#)

## Underground Storage Tanks (UST)

[MAP ID# 193](#)

Distance from Property: 0.19 mi. (1,003 ft.) NE

### **FACILITY INFORMATION**

GEOSEARCH ID: **0-002603**

FACILITY ID: **0-002603**

NAME: **BELL ENGINEERING**

ADDRESS: **3925 N RUNWAY DR**  
TUCSON, AZ 85705

OWNER NAME: **DONNEL W & WANDA AGERS**

### **FACILITY DETAILS**

TANK ID:	DATE CLOSED:	DATE INSTALLED:	CLOSURE TYPE:
<b>1</b>	<b>12/1/1986</b>	<b>5/20/1974</b>	<b>REMOVAL</b>

[Back to Report Summary](#)



www.geo-search.com 888-396-0042



## Mineral Resource Data System (MRDS)

[MAP ID# 194](#)

Distance from Property: 0.19 mi. (1,003 ft.) W

### **FACILITY INFORMATION**

GEOSEARCH ID: 10138036

DEP ID: 10138036

MINE NAME: **DE VAY BRICK CO**

ADDRESS: PIMA COUNTY  
TUCSON, AZ 85705

DEVELOPMENT STATUS: **UNKNOWN**

### **COMMODITY DETAILS**

COMMODITY: **CLAY**

COMMODITY TYPE: **NON-METALLIC**

COMMODITY GROUP: **CLAYS**

IMPORTANCE: **PRIMARY**

### **MATERIAL DETAILS**

NO MATERIAL DETAILS REPORTED

### **NAME DETAILS**

SITE NAME: **DE VAY BRICK CO**

STATUS: **CURRENT**

[Back to Report Summary](#)

## City of Tucson Landfills (COTLF)

[MAP ID# 195](#)

Distance from Property: 0.19 mi. (1,003 ft.) W

### **FACILITY INFORMATION**

GEOSEARCH ID: **43**

OBJECT ID: **43**

FACILITY NAME: **CONGRESS LANDFILL**

ADDRESS: **PIMA COUNTY**  
TUCSON, AZ 85745

COUNTY: **PIMA**

TYPE: **LANDFILL**

STATUS: **CLOSED**

SUPERFUND SITE: **0**

OWNER TYPE: **CITY**

ACRES: **7.824012860**

OPERATION DATES: **1953-1960**

COMMENTS: **NOT REPORTED**

[Back to Report Summary](#)



www.geo-search.com 888-396-0042

## State Hazardous Waste Sites (SHWS)

[MAP ID# 196](#)

Distance from Property: 0.2 mi. (1,056 ft.) NE

### **FACILITY INFORMATION**

GEOSEARCH ID: **1169ACID**

EPA ID: **AZD983480369**

ACIDS ID: **1169**

NAME: **47 STEEL**

ADDRESS: **3909 N. RUNWAY DR.**  
TUCSON, AZ 85706

WATER QUALITY ASSURANCE REVOLVONG FUND: **NOT REPORTED**

FILE LOCATION:

THE PA/SI FOR THESE SITES HAVE BEEN COMPLETED AND ARE AVAILABLE FOR REVIEW. APPOINTMENTS TO REVIEW FILES LOCATED WITHIN THIS PROGRAM MAY BE MADE THROUGH THE PREREMEDIAL UNIT SECRETARY.  
TELEPHONE: (602) 2074227.

[Back to Report Summary](#)

# Superfund Enterprise Management System Archived Site Inventory (SEMSARCH)

[MAP ID# 196](#)

Distance from Property: 0.2 mi. (1,056 ft.) NE

## **FACILITY INFORMATION**

EPA ID#: **AZD983480369**

SITE ID#: **0904705**

NAME: **47 STEEL INC.**

ADDRESS: **3903 N. RUNWAY DR.**  
**TUCSON, AZ 85705**

COUNTY: **PIMA**

FEDERAL FACILITY: **NOT A FEDERAL FACILITY**

NPL: **NOT ON THE NPL**

NON NPL STATUS: **NFRAP-SITE DOES NOT QUALIFY FOR THE NPL BASED ON EXISTING INFORMATION**

Below information was gathered from the prior NFRAP update completed in 10/2013 update:

ACTION	START DATE	COMPLETION DATE	RESPONSIBILITY
<b>DS - DISCOVERY</b>	<b>NOT REPORTED</b>	<b>12/7/1992</b>	<b>STATE (FUND)</b>
<b>PA - PRELIMINARY ASSESSMENT</b>	<b>NOT REPORTED</b>	<b>5/2/1994</b>	<b>EPA FUND</b>
<b>VS - ARCHIVE SITE</b>	<b>NOT REPORTED</b>	<b>5/2/1994</b>	<b>EPA IN-HOUSE</b>

### ACTION DESCRIPTIONS

DS - (DISCOVERY) - THE PROCESS BY WHICH A POTENTIAL HAZARDOUS WASTE SITE IS BROUGHT TO THE ATTENTION OF THE EPA. THE PROCESS CAN OCCUR THROUGH THE USE OF SEVERAL MECHANISMS SUCH AS A PHONE CALL OR REFERRAL BY ANOTHER GOVERNMENT AGENCY.

PA - (PRELIMINARY ASSESSMENT) - COLLECTION OF DIVERSE EXISTING INFORMATION ABOUT THE SOURCE AND NATURE OF THE SITE HAZARD. IT IS EPA POLICY TO COMPLETE THE PRELIMINARY ASSESSMENT WITHIN ONE YEAR OF SITE DISCOVERY.

VS - (ARCHIVE SITE) - THE DECISION IS MADE THAT NO FURTHER ACTIVITY IS PLANNED AT THE SITE.

[Back to Report Summary](#)

## Brownfields Management System (BF)

[MAP ID# 197](#)

Distance from Property: 0.2 mi. (1,056 ft.) NE

### **FACILITY INFORMATION**

ID#: **119801**

NAME: **FAIRFIELD CABINETS**

ADDRESS: 4250 NORTH SULLINGER AVENUE

TUCSON, AZ 85705

TYPE FUNDING: **HAZARDOUS**

PREDOMINANT PAST USE (ACREAGE):

GREENSPACE: <b>NOT REPORTED</b>	RESIDENTIAL: <b>NOT REPORTED</b>	COMMERCIAL: <b>NOT REPORTED</b>	INDUSTRIAL: <b>1.06</b>
FUTURE USE (ACREAGE):			
GREENSPACE: <b>NOT REPORTED</b>	RESIDENTIAL: <b>1.06</b>	COMMERCIAL: <b>NOT REPORTED</b>	INDUSTRIAL: <b>NOT REPORTED</b>

PROPERTY HIGHLIGHT: NOT REPORTED

PROPERTY SIZE (Acres): 1.06

CURRENT OWNER: **ERIC D. FAIRFIELD**

PROPERTY DESCRIPTION/ FORMER USE:

THE FAIRFIELD PROPERTY IS LOCATED ON THE EAST SIDE OF SULLINGER AVENUE, JUST SOUTHEAST OF WHERE IT INTERSECTS WITH PLACITA DESIERTO MORADO. THE PROPERTY WAS UNDEVELOPED NATIVE DESERT LAND UNTIL IT BEGAN TO BE UTILIZED FOR STORAGE SOMETIME BETWEEN 1967 AND 1972. SOMETIME BETWEEN 1972 AND 1984 A RECTANGULAR COMMERCIAL STRUCTURE WAS CONSTRUCTED THE WESTERN AND CENTRAL PORTION OF THE SUBJECT PROPERTY AND THE EASTERN PORTION OF THE PROPERTY WAS ENCLOSED BY A FENCE. SOMETIME BETWEEN 1984 AND 1988, SW VACUUM DEVICES STORAGE BEGAN TO CONDUCT OPERATIONS ON THE PROPERTY. SOMETIME BETWEEN 1990 AND 1996, THE EASTERN PORTION BEGAN TO BE UTILIZED FOR STORAGE AND THERE IS EVIDENCE OF VEHICULAR TRAFFIC AND STORAGE ON THE PROPERTY. SW VACUUM DEVICES STORAGE DISCONTINUED OPERATIONS ON THE PROPERTY SOMETIME BETWEEN 1993 AND 1998, AND FAIRFIELD CUSTOM WOODWORK, KIT HORTON TOOLING, AND LEHMAN PTASNIK STD BEGAN TO OPERATE OUT OF THE FACILITY. SOMETIME BETWEEN 2003 AND 2008, KIT HORTON TOOLING AND LEHMAN PTASNIK STD DISCONTINUED OPERATIONS AT THE PROPERTY. PRESENTLY, THE PROPERTY IS OCCUPIED BY A SINGLE COMMERCIAL STRUCTURE, AND FAIRFIELD CUSTOM WOODWORK AND SULLINGER ENGINEERING ARE LISTED AS THE ONLY TENANTS. THE EASTERN PORTION OF THE SUBJECT PROPERTY IS USED FOR STORAGE AND THERE ARE SEVERAL VEHICLES ON SITE

CONTAMINATE(S): **VOCS**

CONTAMINATE(S) CLEANED UP: **NOT REPORTED**

MEDIA(S) AFFECTED: **SOIL**

MEDIA(S) CLEANED UP: **NOT REPORTED**

TYPE OF BROWNFIELD GRANT: **ASSESSMENT**

ENVIRONMENTAL ASSESSMENT ACTIVITY: **PHASE II ENVIRONMENTAL ASSESSMENT**

ASSESSMENT START DATE: **8/23/2009 0:00**

ASSESSMENT COMPLETION DATE: **3/2/2010 0:00**

CLEANUP REQUIRED: **NO**

STATE & TRIBAL ENROLLMENT ID: **NOT REPORTED**

STATE & TRIBAL ENROLLMENT DATE: **NOT REPORTED**

PROPERTY ENROLLED IN A STATE & TRIBAL PROGRAM?: **NOT REPORTED**

ARE INSTITUTIONAL CONTROLS REQUIRED?: **NO**



www.geo-search.com 888-396-0042

## ***Brownfields Management System (BF)***

[Back to Report Summary](#)



www.geo-search.com 888-396-0042

## Brownfields Management System (BF)

[MAP ID# 197](#)

Distance from Property: 0.2 mi. (1,056 ft.) NE

### SITE INFORMATION

ID#: **106341**

NAME: **FAIRFIELDS CABINETS PROPERTY**  
ADDRESS: 4250 N. SULLINGER AVENUE  
TUCSON, AZ 85705

TYPE FUNDING: **HAZARDOUS**

PREDOMINANT PAST USE (ACREAGE):

GREENSPACE: <b>NOT REPORTED</b>	RESIDENTIAL: <b>NOT REPORTED</b>	COMMERCIAL: <b>NOT REPORTED</b>	INDUSTRIAL: <b>1.06</b>
FUTURE USE (ACREAGE):			
GREENSPACE: <b>NOT REPORTED</b>	RESIDENTIAL: <b>NOT REPORTED</b>	COMMERCIAL: <b>NOT REPORTED</b>	INDUSTRIAL: <b>NOT REPORTED</b>

PROPERTY HIGHLIGHT: NOT REPORTED

PROPERTY SIZE (Acres): 1.06

CURRENT OWNER: **ERIC D. FAIRFIELD**

PROPERTY DESCRIPTION/ FORMER USE:

THE SUBJECT PROPERTY IS LOCATED ON THE EAST SIDE OF SULLINGER AVENUE, JUST SOUTHEAST OF WHERE IT INTERSECTS WITH PLACITA DESIERTO MORADO. THE PROPERTY WAS UNDEVELOPED NATIVE DESERT LAND UNTIL IT BEGAN TO BE UTILIZED FOR STORAGE SOMETIME BETWEEN 1967 AND 1972. SOMETIME BETWEEN 1972 AND 1984 A RECTANGULAR COMMERCIAL STRUCTURE WAS CONSTRUCTED THE WESTERN AND CENTRAL PORTION OF THE SUBJECT PROPERTY AND THE EASTERN PORTION OF THE PROPERTY WAS ENCLOSED BY A FENCE. SOMETIME BETWEEN 1984 AND 1988, SW VACUUM DEVICES STORAGE BEGAN TO CONDUCT OPERATIONS ON THE PROPERTY. SOMETIME BETWEEN 1990 AND 1996, THE EASTERN PORTION BEGAN TO BE UTILIZED FOR STORAGE AND THERE IS EVIDENCE OF VEHICULAR TRAFFIC AND STORAGE ON THE PROPERTY. SW VACUUM DEVICES STORAGE DISCONTINUED OPERATIONS ON THE PROPERTY SOMETIME BETWEEN 1993 AND 1998, AND FAIRFIELD CUSTOM WOODWORK, KIT HORTON TOOLING, AND LEHMAN PTASNIK STD BEGAN TO OPERATE OUT OF THE FACILITY. SOMETIME BETWEEN 2003 AND 2008, KIT HORTON TOOLING AND LEHMAN PTASNIK STD DISCONTINUED OPERATIONS AT THE PROPERTY. PRESENTLY, THE PROPERTY IS OCCUPIED BY A SINGLE COMMERCIAL STRUCTURE, AND FAIRFIELD CUSTOM WOODWORK AND SULLINGER ENGINEERING ARE LISTED AS THE ONLY TENANTS. THE EASTERN PORTION OF THE SUBJECT PROPERTY IS USED FOR MASONRY EQUIPMENT AND MATERIALS STORAGE AND THERE ARE SEVERAL VEHICLES ON SITE.

CONTAMINATE(S): **UNKNOWN**

CONTAMINATE(S) CLEANED UP: **NOT REPORTED**

MEDIA(S) AFFECTED: **NOT REPORTED**

MEDIA(S) CLEANED UP: **NOT REPORTED**

TYPE OF BROWNFIELD GRANT: **ASSESSMENT**

ENVIRONMENTAL ASSESSMENT ACTIVITY: **PHASE I ENVIRONMENTAL ASSESSMENT**

ASSESSMENT START DATE: **8/19/2009 0:00**

ASSESSMENT COMPLETION DATE: **8/27/2009 0:00**

CLEANUP REQUIRED: **UNKNOWN**

STATE & TRIBAL ENROLLMENT ID: **NOT REPORTED**

STATE & TRIBAL ENROLLMENT DATE: **NOT REPORTED**

PROPERTY ENROLLED IN A STATE & TRIBAL PROGRAM?: **NOT REPORTED**

ARE INSTITUTIONAL CONTROLS REQUIRED?: **UNKNOWN**

[Back to Report Summary](#)



www.geo-search.com 888-396-0042

## ***Brownfields Management System (BF)***



[www.geo-search.com](http://www.geo-search.com) 888-396-0042



## Underground Storage Tanks (UST)

[MAP ID# 198](#)

Distance from Property: 0.2 mi. (1,056 ft.) NE

### **FACILITY INFORMATION**

GEOSEARCH ID#: 0-001346

FACILITY ID#: 0-001346

NAME: 4500 W INA RD

ADDRESS: 3903 N. RUNWAY DR.  
MARANA, AZ 85741

OWNER NAME: CIRCLE K STORES INC

### **FACILITY DETAILS**

TANK ID:	DATE CLOSED:	DATE INSTALLED:	CLOSURE TYPE:
1	7/15/1998	1/1/1972	REMOVAL
2	7/15/1998	1/1/1972	REMOVAL
3	7/15/1998	1/1/1972	REMOVAL
4	5/25/2010	8/1/1998	REMOVAL
5	5/25/2010	8/1/1998	REMOVAL

[Back to Report Summary](#)

## Leaking Underground Storage Tanks (LUST)

[MAP ID# 199](#)

Distance from Property: 0.2 mi. (1,056 ft.) NE

### **FACILITY INFORMATION**

GEOSEARCH ID#: 0-001346

FACILITY ID#: 0-001346

NAME: 4500 W INA RD

ADDRESS: 3903 N. RUNWAY DR.  
MARANA, AZ 85741

OWNER NAME: CIRCLE K STORES INC

### **FACILITY DETAILS**

LUST ID: 3531.01

DATE REPORTED: 05/23/1994

DATE CLOSED: 11/17/1997

PRIORITY:5R1 - CLOSED SOIL LEVELS MEET RBCA TIER 1

LUST ID: 3531.02

DATE REPORTED: 05/23/1994

DATE CLOSED: 03/25/1999

PRIORITY:5R1 - CLOSED SOIL LEVELS MEET RBCA TIER 1

LUST ID: 3531.03

DATE REPORTED: 04/26/1996

DATE CLOSED: 03/25/1999

PRIORITY:5R1 - CLOSED SOIL LEVELS MEET RBCA TIER 1

LUST ID: 3531.04

DATE REPORTED: 07/16/1998

DATE CLOSED: 03/25/1999

PRIORITY:5R1 - CLOSED SOIL LEVELS MEET RBCA TIER 1

[Back to Report Summary](#)



www.geo-search.com 888-396-0042

## Underground Storage Tanks (UST)

[MAP ID# 199](#)

Distance from Property: 0.2 mi. (1,056 ft.) NE

### **FACILITY INFORMATION**

GEOSEARCH ID#: 0-005828

FACILITY ID#: 0-005828

NAME: BACA MASONRY CO INC

ADDRESS: 7041 N CAMINO MARTIN.  
TUSCON, AZ 85741

OWNER NAME: BACA MASONRY COMPANY INC

### **FACILITY DETAILS**

TANK ID:	DATE CLOSED:	DATE INSTALLED:	CLOSURE TYPE:
1	4/23/1989	4/3/1984	REMOVAL

[Back to Report Summary](#)



www.geo-search.com 888-396-0042

## ***Underground Storage Tanks (UST)***

[MAP ID# 200](#)

Distance from Property: 0.2 mi. (1,056 ft.) W

### **FACILITY INFORMATION**

GEOSEARCH ID#: **10259235**

DEP ID#: **10259235**

MINE NAME: **VALANCIA PIT**

ADDRESS: **PIMA COUNTY, TUSCON AZ 85706**

DEVELOPMENT STATUS: **PRODUCER**

### **COMMODITY DETAILS**

COMMODITY: **SAND AND GRAVEL, CONS**

COMMODITY TYPE: **NON-METALLIC**

COMMODITY GROUP: **SAND AND GRAVEL**

IMPORTANCE: **PRIMARY**

### **MATERIAL DETAILS**

NO MATERIAL DETAILS REPORTED

### **NAME DETAILS**

SITE NAME: **VALENCIA PIT**

STATUS: **CURRENT**

[Back to Report Summary](#)

## State Hazardous Waste Sites (SHWS)

[MAP ID# 201](#)

Distance From Property: 0.21 mi (1,109 ft.) W

### **FACILITY INFORMATION**

GEOSEARCH ID: **1067ACID**

EPA ID: **AZD983467986**

ACIDS ID: **1067**

NAME: **RIO NUEVO PROJECT**

ADDRESS: **700 CONGRESS ST.**  
**TUCSON, AZ 85714**

WATER QUALITY ASSURANCE REVOLVONG FUND: **NOT REPORTED**

FILE LOCATION:

THE PA/SI FOR THESE SITES HAVE BEEN COMPLETED AND ARE AVAILABLE FOR REVIEW. APPOINTMENTS TO REVIEW FILES LOCATED WITHIN THIS PROGRAM MAY BE MADE THROUGH THE PREREMEDIAL UNIT SECRETARY. TELEPHONE: (602) 2074227.

---

[Back to Report Summary](#)



www.geo-search.com 888-396-0042

## ***Closed Solid Waste Facilities (CLOSEDSWF)***

[MAP ID# 201](#)

Distance From Property: 0.21 mi (1,109 ft.) W

### **Facility information**

UNIQUEID: 2143978548

NAME: RIO NUEVO

ADDRESS: NOT REPORTED

NOT REPORTED, AZ

COUNTY: PIMA

STATUS: CLOSED

FACILITY TYPE: NOT REPORTED

OPERATOR: NOT REPORTED

OPERATOR ADDRESS: NOT REPORTED

NOT REPORTED, NOT REPORTED

OPERATOR COUNTY: NOT REPORTED

OPERATOR PHONE: NOT REPORTED

---

[Back to Report Summary](#)



www.geo-search.com 888-396-0042

# Superfund Enterprise Management System Archived Site Inventory (SEMSARCH)

[MAP ID# 201](#)

**Distance From Property: 0.21 mi (1,109 ft.) W**

## **Facility information**

EPA ID#: **AZD983467986**

SITE ID#: **0903825**

NAME: **RIO NUEVO PROJECT**

ADDRESS: **700 CONGRESS ST.**

**TUCSON, AZ 85714**

COUNTY: **PIMA**

FEDERAL FACILITY: **NOT A FEDERAL FACILITY**

NPL: **NOT ON THE NPL**

NON NPL STATUS: **NFRAP-SITE DOES NOT QUALIFY FOR THE NPL BASED ON EXISTING INFORMATION**

Below information was gathered from the prior NFRAP update completed in 10/2013 update:

<u>ACTION</u>	<u>START DATE</u>	<u>COMPLETION DATE</u>	<u>RESPONSIBILITY</u>
<b>DS - DISCOVERY</b>	<b>NOT REPORTED</b>	<b>1/29/1991</b>	<b>EPA FUND</b>
<b>PA - PRELIMINARY ASSESSMENT</b>	<b>NOT REPORTED</b>	<b>6/11/1992</b>	<b>EPA FUND</b>
<b>VS - ARCHIVE SITE</b>	<b>NOT REPORTED</b>	<b>6/11/1992</b>	<b>EPA IN-HOUSE</b>

ACTION DESCRIPTIONS DS - (DISCOVERY) - THE PROCESS BY WHICH A POTENTIAL HAZARDOUS WASTE SITE IS BROUGHT TO THE ATTENTION OF THE EPA. THE PROCESS CAN OCCUR THROUGH THE USE OF SEVERAL MECHANISMS SUCH AS A PHONE CALL OR REFERRAL BY ANOTHER GOVERNMENT AGENCY.

PA - (PRELIMINARY ASSESSMENT) - COLLECTION OF DIVERSE EXISTING INFORMATION ABOUT THE SOURCE AND NATURE OF THE SITE HAZARD. IT IS EPA POLICY TO COMPLETE THE PRELIMINARY ASSESSMENT WITHIN ONE YEAR OF SITE DISCOVERY.

VS - (ARCHIVE SITE) - THE DECISION IS MADE THAT NO FURTHER ACTIVITY IS PLANNED AT THE SITE.

---

[Back to Report Summary](#)



www.geo-search.com 888-396-0042

## State Hazardous Waste Sites (SHWS)

[MAP ID# 202](#)

Distance From Property: 0.21 mi (1,109 ft.) NE

### Facility information

GEOSEARCH ID: **763ACID**

EPA ID: **AZD072433535**

ACIDS ID: **763**

NAME: **KRUEGER MFG.**

ADDRESS: **2620 WEST FLOWING WELLS**  
TUCSON, AZ 85705

WATER QUALITY ASSURANCE REVOLVONG FUND: **NOT REPORTED**

FILE LOCATION:

THE PA/SI FOR THESE SITES HAVE BEEN COMPLETED AND ARE AVAILABLE FOR REVIEW. APPOINTMENTS TO REVIEW FILES LOCATED WITHIN THIS PROGRAM MAY BE MADE THROUGH THE PREREMEDIAL UNIT SECRETARY. TELEPHONE: (602) 2074227.

---

[Back to Report Summary](#)



www.geo-search.com 888-396-0042



# Superfund Enterprise Management System Archived Site Inventory (SEMSARCH)

[MAP ID# 202](#)

Distance From Property: 0.21 mi (1,109 ft.) NE

## Facility information

EPA ID#: **AZD072433535**

SITE ID#: **0903928**

NAME: **KRUEGER MANUFACTURING**

ADDRESS: 2620 WEST FLOWING WELLS

TUCSON, AZ 85705

COUNTY: **PIMA**

FEDERAL FACILITY: **NOT A FEDERAL FACILITY**

NPL: **NOT ON THE NPL**

NON NPL STATUS: **NFRAP-SITE DOES NOT QUALIFY FOR THE NPL BASED ON EXISTING INFORMATION**

Below information was gathered from the prior NFRAP update completed in 10/2013 update:

ACTION	START DATE	COMPLETION DATE	RESPONSIBILITY
DS - DISCOVERY	NOT REPORTED	1/15/1990	EPA FUND
PA - PRELIMINARY ASSESSMENT	NOT REPORTED	8/14/1991	STATE (FUND)
SI - SITE INSPECTION	NOT REPORTED	9/22/1992	EPA FUND
VS - ARCHIVE SITE	NOT REPORTED	9/22/1992	EPA IN-HOUSE

## ACTION DESCRIPTIONS

DS - (DISCOVERY) - THE PROCESS BY WHICH A POTENTIAL HAZARDOUS WASTE SITE IS BROUGHT TO THE ATTENTION OF THE EPA. THE PROCESS CAN OCCUR THROUGH THE USE OF SEVERAL MECHANISMS SUCH AS A PHONE CALL OR REFERRAL BY ANOTHER GOVERNMENT AGENCY.

PA - (PRELIMINARY ASSESSMENT) - COLLECTION OF DIVERSE EXISTING INFORMATION ABOUT THE SOURCE AND NATURE OF THE SITE HAZARD. IT IS EPA POLICY TO COMPLETE THE PRELIMINARY ASSESSMENT WITHIN ONE YEAR OF SITE DISCOVERY.

SI - (SITE INSPECTION) - THE PROCESS OF COLLECTING SITE DATA AND SAMPLES TO CHARACTERIZE THE SEVERITY OF THE HAZARD FOR THE HAZARD RANKING SCORE AND/OR ENFORCEMENT SUPPORT.

VS - (ARCHIVE SITE) - THE DECISION IS MADE THAT NO FURTHER ACTIVITY IS PLANNED AT THE SITE.

---

[Back to Report Summary](#)



www.geo-search.com 888-396-0042

## Brownfields Management System (BF)

[MAP ID# 203](#)

Distance From Property: 0.21 mi (1,109 ft.) NE

### Facility information

ID#: 72261

NAME: 911 N. 13TH

ADDRESS: 911 N. 13TH

TUCSON, AZ 85705

TYPE FUNDING: **HAZARDOUS**

PREDOMINANT PAST USE (ACREAGE):

GREENSPACE: <b>NOT REPORTED</b>		RESIDENTIAL: <b>NOT REPORTED</b>	COMMERCIAL: <b>NOT REPORTED</b>	INDUSTRIAL: <b>0.82</b>
FUTURE USE				
GREENSPACE: <b>NOT REPORTED</b>		RESIDENTIAL: <b>0.82</b>	COMMERCIAL: <b>NOT REPORTED</b>	INDUSTRIAL: <b>NOT</b>
PROPERTY: <b>NOT REPORTED</b>				

PROPERTY SIZE (Acres): 0.82

CURRENT OWNER: **TEBAZILE LLC**

PROPERTY DESCRIPTION/ FORMER USE:

PARALLEL TO RAIL ROAD AND INDUSTRIAL WAREHOUSES, PREVIOUSLY OPERATED AS JUNK YARD AND ARTIST COMMUNITY.

CONTAMINATE(S): **LEAD**

CONTAMINATE(S) CLEANED UP: **NOT REPORTED**

MEDIA(S) AFFECTED: **SOIL**

MEDIA(S) CLEANED UP: **NOT REPORTED**

TYPE OF BROWNFIELD GRANT: **ASSESSMENT**

ENVIRONMENTAL ASSESSMENT ACTIVITY: **PHASE II ENVIRONMENTAL ASSESSMENT**

ASSESSMENT START DATE: **7/26/2007 0:00**

ASSESSMENT COMPLETION DATE: **1/30/2008 0:00**

CLEANUP REQUIRED: **YES**

STATE & TRIBAL ENROLLMENT ID: **NOT REPORTED**

STATE & TRIBAL ENROLLMENT DATE: **NOT REPORTED**

PROPERTY ENROLLED IN A STATE & TRIBAL PROGRAM?: **NOT REPORTED**

ARE INSTITUTIONAL CONTROLS REQUIRED?: **NOT REPORTED**

---

[Back to Report Summary](#)



www.geo-search.com 888-396-0042

## Underground Storage Tanks (LUST)

[MAP ID# 204](#)

Distance From Property: 0.21 mi (1,109 ft.) SW

### Facility information

GEOSEARCH ID#: 0-006556

NAME: PIMA COUNTY INA ROAD AUTOMOTIVE SERVICES

ADDRESS: 4901 W INA RD

MARANA, AZ 85743

OWNER NAME: PIMA COUNTY AUTOMOTIVE SERVICES

### FACILITY DETAILS

TANK ID:	DATE CLOSED:	DATE INSTALLED:	CLOSURE TYPE:
1	4/9/1999	10/31/1983	REMOVAL
2	4/9/1999	6/30/1980	REMOVAL
3	4/9/1999	6/30/1980	REMOVAL
4	4/9/1999	6/30/1980	REMOVAL
5	NOT REPORTED	6/9/1999	NOT REPORTED
6	NOT REPORTED	6/9/1999	NOT REPORTED

---

[Back to Report Summary](#)



www.geo-search.com 888-396-0042

## ***Leaking Underground Storage Tanks (LUST)***

[MAP ID# 204](#)

Distance From Property: 0.21 mi (1,109 ft.) SW

### **Facility information**

LUST ID#: **0-006556**

NAME: **PIMA COUNTY INA ROAD AUTOMOTIVE SERVICES**

ADDRESS: **4901 W INA RD**

MARANA, AZ 85743

OWNER NAME: **PIMA COUNTY AUTOMOTIVE SERVICES**

### **FACILITY DETAILS**

LUST ID: **2551.01**

DATE REPORTED: **11/2/1992**

DATE CLOSED: **2/13/1998**

PRIORITY:

6 - INCIDENT/TANK WAS DETERMINED NOT TO BE UST JURISDICTION AND REFERRED TO ANOTHER PROGRAM

LUST ID: **2551.02**

DATE REPORTED: **04/12/1999**

DATE CLOSED: **06/16/1999**

PRIORITY:

5R1 - CLOSED SOIL LEVELS MEET RBCA TIER 1

---

[Back to Report Summary](#)



www.geo-search.com 888-396-0042

## Underground Storage Tanks (UST)

[MAP ID# 205](#)

Distance From Property: 0.21 mi (1,109 ft.) NE

### Facility information

GEOSEARCH ID#: 0-002050

FACILITY ID: 0-002050

NAME: QUIK MART 100914

ADDRESS: 2710 W RUTHRAUFF RD

TUCSON, AZ 85705

OWNER NAME: RESTRUCTURE PETROLEUM MARKETING SERVICES INC

### FACILITY DETAILS

TANK ID:	DATE CLOSED:	DATE INSTALLED:	CLOSURE TYPE:
1	9/21/1992	1/1/1972	REMOVAL
2	9/21/1992	1/1/1972	REMOVAL

[Back to Report Summary](#)



www.geo-search.com 888-396-0042

## Leaking Underground Storage Tanks (LUST)

[MAP ID# 205](#)

Distance From Property: 0.21 mi (1,109 ft.) NE

### Facility information

GEOSEARCH ID#: **0-002050**

FACILITY ID: 0-002050

NAME: QUIK MART 100914

ADDRESS: **2710 W RUTHRAUFF RD**  
TUCSON, AZ 85705

### FACILITY DETAILS

LUST ID: 2501.01

DATE REPORTED: 10/06/1992

DATE CLOSED: 12/13/2006

PRIORITY:

5G1 - CLOSED SOILL/GW LEVELS MEET RBCA TIER 1

---

[Back to Report Summary](#)



www.geo-search.com 888-396-0042

## ***Leaking Underground Storage Tanks (LUST)***

[MAP ID# 206](#)

Distance From Property: 0.21 mi (1,109 ft.) NE

### **Facility information**

GEOSEARCH ID#: 0-000734

FACILITY ID: 0-000734

NAME: BOB'S CUSTOM ROOFING

ADDRESS: **2560 W ZINNIA AVE**

TUCSON, AZ 85705

### **FACILITY DETAILS**

LUST ID: **3111.02**

DATE REPORTED: **12/16/1993**

DATE CLOSED: **04/30/1996**

PRIORITY:

5R1 - CLOSED SOIL LEVELS MEET RBCA TIER 1

---

[Back to Report Summary](#)



www.geo-search.com 888-396-0042

## State Hazardous Waste Sites (SHWS)

[MAP ID# 206](#)

Distance From Property: 0.21 mi (1,109 ft.) NE

### Facility information

GEOSEARCH ID#: 1155ACID

EPA ID: AZD983480237

ACIDS ID: 1155

NAME: BOB'S CUSTOM ROOFING

ADDRESS: **2560 W. ZINNIA**

TUCSON, AZ 85705

WATER QUALITY ASSURANCE REVOLVONG FUND: **NOT REPORTED**

FILE LOCATION:

THE PA/SI FOR THESE SITES HAVE BEEN COMPLETED AND ARE AVAILABLE FOR REVIEW. APPOINTMENTS TO REVIEW FILES LOCATED WITHIN THIS PROGRAM MAY BE MADE THROUGH THE PREREMEDIAL UNIT SECRETARY. TELEPHONE: (602) 2074227.

---

[Back to Report Summary](#)



www.geo-search.com 888-396-0042



## Underground Storage Tanks (UST)

[MAP ID# 206](#)

Distance From Property: 0.21 mi (1,109 ft.) NE

### Facility information

GEOSEARCH ID: 0-000734

FACILITY ID: 0-000734

NAME: **BOB'S CUSTOM ROOFING**

ADDRESS: **2560 W ZINNIA AVE**

TUCSON, AZ

85705

OWNER NAME: **BOB'S CUSTOM ROOFING**

### Facility Details

TANK ID:	DATE CLOSED:	DATE INSTALLED:	CLOSURE TYPE:
<b>1</b>	<b>12/15/1993</b>	<b>1/1/1980</b>	<b>REMOVAL</b>

---

[Back to Report Summary](#)



www.geo-search.com 888-396-0042

# Superfund Enterprise Management System Archived Site Inventory (SEMSARCH)

[MAP ID# 206](#)

Distance From Property: 0.21 mi (1,109 ft.) NE

## Facility information

EPA ID#: **AZD983480237**

SITE ID#: **0904691**

NAME: **BOB'S CUSTOM ROOFING**

ADDRESS: **2560 W. ZINNIZ AVE.**

**TUCSON, AZ 85705**

COUNTY: **PIMA**

FEDERAL FACILITY: **NOT A FEDERAL FACILITY**

NPL: **NOT ON THE NPL**

NON NPL STATUS: **NFRAP-SITE DOES NOT QUALIFY FOR THE NPL BASED ON EXISTING INFORMATION**

Below information was gathered from the prior NFRAP update completed in 10/2013 update:

<u>ACTION</u>	<u>START DATE</u>	<u>COMPLETION DATE</u>	<u>RESPONSIBILITY</u>
<b>DS - DISCOVERY</b>	<b>NOT REPORTED</b>	<b>12/7/1992</b>	<b>STATE (FUND)</b>
<b>PA - PRELIMINARY ASSESSMENT</b>	<b>NOT REPORTED</b>	<b>12/8/1993</b>	<b>STATE (FUND)</b>
<b>VS - ARCHIVE SITE</b>	<b>NOT REPORTED</b>	<b>12/8/1993</b>	<b>EPA IN-HOUSE</b>

## ACTION DESCRIPTIONS

DS - (DISCOVERY) - THE PROCESS BY WHICH A POTENTIAL HAZARDOUS WASTE SITE IS BROUGHT TO THE ATTENTION OF THE EPA. THE PROCESS CAN OCCUR THROUGH THE USE OF SEVERAL MECHANISMS SUCH AS A PHONE CALL OR REFERRAL BY ANOTHER GOVERNMENT AGENCY.

PA - (PRELIMINARY ASSESSMENT) - COLLECTION OF DIVERSE EXISTING INFORMATION ABOUT THE SOURCE AND NATURE OF THE SITE HAZARD. IT IS EPA POLICY TO COMPLETE THE PRELIMINARY ASSESSMENT WITHIN ONE YEAR OF SITE DISCOVERY.

VS - (ARCHIVE SITE) - THE DECISION IS MADE THAT NO FURTHER ACTIVITY IS PLANNED AT THE SITE

---

[Back to Report Summary](#)



www.geo-search.com 888-396-0042

## Underground Storage Tanks (UST)

[MAP ID# 207](#)

Distance From Property: 0.21 mi (1,109 ft.) NE

### Facility information

GEOSEARCH ID: 0-004568

FACILITY ID: 0-004568

NAME: JIFFY LUBE

ADDRESS: 4465 W INA RD

MARANA, AZ 85741

OWNER NAME: LUBE PIT INC

### FACILITY DETAILS

TANK ID:	DATE CLOSED:	DATE INSTALLED:	CLOSURE TYPE:
1	11/17/1998	1/1/1987	REMOVAL
2	11/17/1998	1/1/1987	REMOVAL
3	11/17/1998	1/1/1987	REMOVAL
4	11/17/1998	1/1/1987	REMOVAL

---

[Back to Report Summary](#)



www.geo-search.com 888-396-0042

## ***Leaking Underground Storage Tanks (LUST)***

[MAP ID# 207](#)

Distance From Property: 0.21 mi (1,109 ft.) NE

### **Facility information**

GEOSEARCH ID: **0-004568**

FACILITY ID: **0-004568**

NAME: **JIFFY LUBE**

ADDRESS: **4465 W INA  
RD, MARANA, AZ 85741**

### **Facility Details**

LUST ID: **4982.01**

DATE REPORTED: **11/24/1998**

DATE CLOSED: **06/17/2003**

PRIORITY:

5R1 - CLOSED SOIL LEVELS MEET RBCA TIER 1

---

[Back to Report Summary](#)



www.geo-search.com 888-396-0042

## Underground Storage Tanks (UST)

[MAP ID# 208](#)

Distance From Property: 0.21 mi (1,109 ft.) NE

### Facility information

GEOSEARCH ID: 0-002786

FACILITY ID: 0-002786

NAME: WHITING STATION #163

ADDRESS: 4479 W INA RD, MARANA, AZ, 85741

OWNER NAME: KAIBAB INDUSTRIES INC

### Facility Details

TANK ID:	DATE CLOSED:	DATE INSTALLED:	CLOSURE TYPE:
1	1/1/1988	1/1/1976	REMOVAL
2	1/1/1988	1/1/1976	REMOVAL
3	1/1/1988	1/1/1976	REMOVAL
4	1/1/1988	1/1/1976	REMOVAL
5	1/1/1988	1/1/1976	REMOVAL
6	1/1/1988	1/1/1976	REMOVAL
7	1/1/1988	1/1/1976	REMOVAL
8	1/1/1988	1/1/1976	REMOVAL
9	1/1/1988	1/1/1976	REMOVAL
10	12/14/2010	10/1/1988	REMOVAL
11	12/14/2010	10/1/1988	REMOVAL
12	12/14/2010	10/1/1988	REMOVAL
13	12/14/2010	10/1/1988	REMOVAL

---

[Back to Report Summary](#)



www.geo-search.com 888-396-0042

## Leaking Underground Storage Tanks (LUST)

[MAP ID# 208](#)

Distance From Property: 0.21 mi (1,109 ft.) NE

### Facility information

GEOSEARCH ID: 0-002786

FACILITY ID: 0-002786

NAME: WHITING STATION #163

ADDRESS: 4479 W INA RD, MARANA, AZ, 85741

### Facility Details

LUST ID: **0600.01**

DATE REPORTED: **12/13/1988**

DATE CLOSED: **08/01/1996**

PRIORITY:

5R1 - CLOSED SOIL LEVELS MEET RBCA TIER 1

LUST ID: **0600.02**

DATE REPORTED: **08/06/2001**

DATE CLOSED: **08/03/2006**

PRIORITY:

5R1 - CLOSED SOIL LEVELS MEET RBCA TIER 1

LUST ID: **0600.03**

DATE REPORTED: **08/06/2001**

DATE CLOSED: **08/03/2006**

PRIORITY:

5R1 - CLOSED SOIL LEVELS MEET RBCA TIER 1

LUST ID: **0600.04**

DATE REPORTED: **08/06/2001**

DATE CLOSED: **NOT REPORTED**

PRIORITY:

1D - DEFINED SOIL AND GW REQUIRES REMEDIATION (LEVELS EXCEED STANDARDS FOR ONE OR MORE MEDIA)

---

[Back to Report Summary](#)



www.geo-search.com 888-396-0042

## Underground Storage Tanks (UST)

[MAP ID# 209](#)

Distance From Property: 0.21 mi (1,109 ft.) NE

### Facility information

GEOSEARCH ID: 0-007945

FACILITY ID: 0-007945

NAME: ARCOAM/PM #82654

ADDRESS: 3825 W ORANGE GROVE RD

OWNER NAME: KHURANA MANAGEMENT INC

### Facility Details

TANK ID:	DATE CLOSED:	DATE INSTALLED:	CLOSURE TYPE:
1	NOT REPORTED	1/1/1992	NOT REPORTED
2	NOT REPORTED	1/1/1992	NOT REPORTED
3	NOT REPORTED	1/1/1992	NOT REPORTED
4	NOT REPORTED	1/1/1992	NOT REPORTED

---

[Back to Report Summary](#)



www.geo-search.com 888-396-0042

## State Hazardous Waste Sites (SHWS)

[MAP ID# 210](#)

Distance From Property: 0.22 mi (1,162 ft.) NE

### Facility information

GEOSEARCH ID: 772ACID

EPA ID: AZD983466368

ACIDS ID: 772

NAME: WALTER DOUGLAS PROPERTY

ADDRESS: 1902 PRINCE RD, WUCSON AZ 85705

WATER QUALITY ASSURANCE REVOLVONG FUND: **NOT REPORTED**

FILE LOCATION:

THE PA/SI FOR THESE SITES HAVE BEEN COMPLETED AND ARE AVAILABLE FOR REVIEW. APPOINTMENTS TO REVIEW FILES LOCATED WITHIN THIS PROGRAM MAY BE MADE THROUGH THE PREREMEDIAL UNIT SECRETARY. TELEPHONE: (602) 2074227.

---

[Back to Report Summary](#)



www.geo-search.com 888-396-0042



## Superfund Enterprise Management System Archived Site Inventory (SEMSARCH)

[MAP ID# 210](#)

Distance From Property: 0.22 mi (1,162 ft.) NE

### Facility information

EPA ID: AZD983466368

SITE ID: 0903728

NAME: WALTER DOUGLAS PROPERTY

ADDRESS: 1902 PRINCE RD, WUCSON AZ 85705

COUNTY: **PIMA**

FEDERAL FACILITY: **NOT A FEDERAL FACILITY**

NPL: **NOT ON THE NPL**

NON NPL STATUS: **NFRAP-SITE DOES NOT QUALIFY FOR THE NPL BASED ON EXISTING INFORMATION**

Below information was gathered from the prior NFRAP update completed in 10/2013 update:

ACTION	START DATE	COMPLETION DATE	RESPONSIBILI
<b>DS - DISCOVERY</b>	<b>NOT REPORTED</b>	<b>6/12/1990</b>	<b>EPA FUND</b>
<b>PA - PRELIMINARY ASSESSMENT</b>	<b>NOT REPORTED</b>	<b>3/21/1991</b>	<b>STATE (FUND)</b>
<b>SI - SITE INSPECTION</b>	<b>NOT REPORTED</b>	<b>9/11/1990</b>	<b>STATE (FUND)</b>
<b>VS - ARCHIVE SITE</b>	<b>NOT REPORTED</b>	<b>8/29/2000</b>	<b>EPA IN-</b>

### ACTION DESCRIPTIONS

DS - (DISCOVERY) - THE PROCESS BY WHICH A POTENTIAL HAZARDOUS WASTE SITE IS BROUGHT TO THE ATTENTION OF THE EPA. THE PROCESS CAN OCCUR THROUGH THE USE OF SEVERAL MECHANISMS SUCH AS A PHONE CALL OR REFERRAL BY ANOTHER GOVERNMENT AGENCY.

PA - (PRELIMINARY ASSESSMENT) - COLLECTION OF DIVERSE EXISTING INFORMATION ABOUT THE SOURCE AND NATURE OF THE SITE HAZARD. IT IS EPA POLICY TO COMPLETE THE PRELIMINARY ASSESSMENT WITHIN ONE YEAR OF SITE DISCOVERY.

SI - (SITE INSPECTION) - THE PROCESS OF COLLECTING SITE DATA AND SAMPLES TO CHARACTERIZE THE SEVERITY OF THE HAZARD FOR THE HAZARD RANKING SCORE AND/OR ENFORCEMENT SUPPORT.

VS - (ARCHIVE SITE) - THE DECISION IS MADE THAT NO FURTHER ACTIVITY IS PLANNED AT THE SITE.

---

[Back to Report Summary](#)



www.geo-search.com 888-396-0042

## State Hazardous Waste Sites (SHWS)

[MAP ID# 211](#)

Distance From Property: 0.22 mi (1,162 ft.) W

### Facility information

GEOSEARCH ID: 1040ACID

EPA ID: AZD098044795

ACIDS ID: 1040

NAME: NATIONAL SEMICONDUCTOR CORP

ADDRESS: 5901 S. CALLE SANTA CRUZ, TUCSON, AZ 85706

WATER QUALITY ASSURANCE REVOLVONG FUND: **NOT REPORTED**

FILE LOCATION:

THE PA/SI FOR THESE SITES HAVE BEEN COMPLETED AND ARE AVAILABLE FOR REVIEW. APPOINTMENTS TO REVIEW FILES LOCATED WITHIN THIS PROGRAM MAY BE MADE THROUGH THE PREREMEDIAL UNIT SECRETARY. TELEPHONE: (602) 2074227.

---

[Back to Report Summary](#)



www.geo-search.com 888-396-0042

## Superfund Enterprise Management System Archived Site Inventory (SEMSARCH)

[MAP ID# 211](#)

Distance From Property: 0.22 mi (1,162 ft.) W

### Facility information

EPA ID: AZD098044795

SITE ID: 0904310

NAME: NATIONAL SEMICONDUCTOR CORP

ADDRESS: 5901 S. CALLE SANTA CRUZ, TUCSON, AZ 85706

COUNTY: PIMA

FEDERAL FACILITY: NOT A FEDERAL FACILITY

NPL: NOT ON THE NPL

NON NPL STATUS: NFRAP-SITE DOES NOT QUALIFY FOR THE NPL BASED ON EXISTING INFORMATION

Below information was gathered from the prior NFRAP update completed in 10/2013 update:

ACTION	START DATE	COMPLETION DATE	RESPONSIBILI
DS - DISCOVERY	NOT REPORTED	2/11/1992	EPA FUND
PA - PRELIMINARY ASSESSMENT	NOT REPORTED	6/29/1992	EPA FUND
VS - ARCHIVE SITE	NOT REPORTED	6/29/1992	EPA IN- HOUSE

### ACTION DESCRIPTIONS

DS - (DISCOVERY) - THE PROCESS BY WHICH A POTENTIAL HAZARDOUS WASTE SITE IS BROUGHT TO THE ATTENTION OF THE EPA. THE PROCESS CAN OCCUR THROUGH THE USE OF SEVERAL MECHANISMS SUCH AS A PHONE CALL OR REFERRAL BY ANOTHER GOVERNMENT AGENCY.

PA - (PRELIMINARY ASSESSMENT) - COLLECTION OF DIVERSE EXISTING INFORMATION ABOUT THE SOURCE AND NATURE OF THE SITE HAZARD. IT IS EPA POLICY TO COMPLETE THE PRELIMINARY ASSESSMENT WITHIN ONE YEAR OF SITE DISCOVERY.

VS - (ARCHIVE SITE) - THE DECISION IS MADE THAT NO FURTHER ACTIVITY IS PLANNED AT THE SITE.

---

[Back to Report Summary](#)



www.geo-search.com 888-396-0042

## Underground Storage Tanks (UST)

[MAP ID# 212](#)

Distance From Property: 0.22 mi (1,162 ft.) E

### Facility information

GEOSEARCH ID: 0-005177

FACILITY ID: 0-005177

NAME: SANITATION TRANSFER SITE FUEL

ADDRESS: 1450 10<sup>TH</sup> AVENUE, TUCSON, AZ

OWNER NAME: CITY OF TUCSON - FLEET SERVICES

### Facility Details

TANK ID:	DATE CLOSED:	DATE INSTALLED:	CLOSURE TYPE:
1	8/1/1996	7/11/1983	REMOVAL

---

[Back to Report Summary](#)



www.geo-search.com 888-396-0042

## Leaking Underground Storage Tanks (LUST)

[MAP ID# 212](#)

Distance From Property: 0.22 mi (1,162 ft.) E

### Facility information

GEOSEARCH ID: 0-005177

FACILITY ID: 0-005177

NAME: SANITATION TRANSFER SITE FUEL

ADDRESS: 1450 10<sup>TH</sup> AVENUE, TUCSON, AZ

### Facility Details

LUST ID: **4540.01**

DATE REPORTED: **08/02/1996**

DATE CLOSED: **11/29/1996**

PRIORITY:

5R1 - CLOSED SOIL LEVELS MEET RBCA TIER 1

LUST ID: **4540.02**

DATE REPORTED: **08/21/1996**

DATE CLOSED: **11/29/1996**

PRIORITY:

5R1 - CLOSED SOIL LEVELS MEET RBCA TIER 1

LUST ID: **4540.03**

DATE REPORTED: **08/30/1996**

DATE CLOSED: **11/29/1996**

PRIORITY:

5R1 - CLOSED SOIL LEVELS MEET RBCA TIER 1

LUST ID: **4540.04**

DATE REPORTED: **08/30/1996**

DATE CLOSED: **11/29/1996**

PRIORITY:

5R1 - CLOSED SOIL LEVELS MEET RBCA TIER 1

---

[Back to Report Summary](#)



www.geo-search.com 888-396-0042

## State Hazardous Waste Sites (SHWS)

[MAP ID# 213](#)

Distance From Property: 0.22 mi (1,162 ft.) NE

### Facility information

GEOSEARCH ID: 460ACID

EPA ID: AZD980881429

ACIDS ID: 460

NAME: AGM

ADDRESS: 4620 SULLINGER RD, TUCSON, AZ 85705

WATER QUALITY ASSURANCE REVOLVONG FUND: **NOT REPORTED**

FILE LOCATION:

THE PA/SI FOR THESE SITES HAVE BEEN COMPLETED AND ARE AVAILABLE FOR REVIEW. APPOINTMENTS TO REVIEW FILES LOCATED WITHIN THIS PROGRAM MAY BE MADE THROUGH THE PREREMEDIAL UNIT SECRETARY. TELEPHONE: (602) 2074227.

---

[Back to Report Summary](#)



www.geo-search.com 888-396-0042

# Superfund Enterprise Management System Archived Site Inventory (SEMSARCH)

[MAP ID# 213](#)

Distance From Property: 0.22 mi (1,162 ft.) NE

## Facility information

EPA ID: AZD980881429

SITE ID: 0904448

NAME: AGM ELECTRONICS

ADDRESS: 4620 SULLINGER RD, TUCSON, AZ 85705

COUNTY: PIMA

FEDERAL FACILITY: NOT A FEDERAL FACILITY

NPL: NOT ON THE NPL

NON NPL STATUS: NFRAP-SITE DOES NOT QUALIFY FOR THE NPL BASED ON EXISTING INFORMATION

Below information was gathered from the prior NFRAP update completed in 10/2013 update:

ACTION	START DATE	COMPLETION DATE	RESPONSIBILI
DS - DISCOVERY	NOT REPORTED	2/26/1992	EPA FUND
PA - PRELIMINARY ASSESSMENT	NOT REPORTED	8/3/1992	EPA FUND
VS - ARCHIVE SITE	NOT REPORTED	8/3/1992	EPA IN- HOUSE

## ACTION DESCRIPTIONS

DS - (DISCOVERY) - THE PROCESS BY WHICH A POTENTIAL HAZARDOUS WASTE SITE IS BROUGHT TO THE ATTENTION OF THE EPA. THE PROCESS CAN OCCUR THROUGH THE USE OF SEVERAL MECHANISMS SUCH AS A PHONE CALL OR REFERRAL BY ANOTHER GOVERNMENT AGENCY.

PA - (PRELIMINARY ASSESSMENT) - COLLECTION OF DIVERSE EXISTING INFORMATION ABOUT THE SOURCE AND NATURE OF THE SITE HAZARD. IT IS EPA POLICY TO COMPLETE THE PRELIMINARY ASSESSMENT WITHIN ONE YEAR OF SITE DISCOVERY.

VS - (ARCHIVE SITE) - THE DECISION IS MADE THAT NO FURTHER ACTIVITY IS PLANNED AT THE SITE.

---

[Back to Report Summary](#)



www.geo-search.com 888-396-0042

## Underground Storage Tanks (UST)

[MAP ID# 214](#)

Distance From Property: 0.22 mi (1,162 ft.) W

### **Facility information**

GEOSEARCH ID: 0-002883

FACILITY ID: 0-002883

NAME: SUNSET FARMS

ADDRESS: 3800 W SUNSET RD, TUCSON, AZ

OWNER NAME: KNAPP FAMILY TRUST

### **Facility Details**

TANK ID:	DATE CLOSED:	DATE INSTALLED:	CLOSURE TYPE:
1	10/24/1994	1/1/1984	REMOVAL

---

[Back to Report Summary](#)



www.geo-search.com 888-396-0042



## Underground Storage Tanks (UST)

[MAP ID# 215](#)

Distance From Property: 0.22 mi (1,162 ft.) E

### **Facility information**

GEOSEARCH ID: 0-010224

FACILITY ID: 0-010224

NAME: FRY'S FUEL CENTER

ADDRESS: 904 W IRVINGTON RD

OWNER NAME: FRY'S FOOD STORES OF AMERICA INC

### **Facility Details**

TANK ID:	DATE CLOSED:	DATE INSTALLED:	CLOSURE TYPE:
1	NOT REPORTED	4/7/2008	NOT REPORTED
1	NOT REPORTED	4/7/2008	NOT REPORTED
2	NOT REPORTED	4/7/2008	NOT REPORTED

---

[Back to Report Summary](#)



www.geo-search.com 888-396-0042

## State Hazardous Waste Sites (SHWS)

[MAP ID# 216](#)

Distance From Property: 0.23 mi (1,214 ft.) NE

### Facility information

GEOSEARCH ID: 1204ACID

EPA ID: AZD983480633

ACIDS ID: 1204

NAME: WADE'S AUTOMOTIVE

ADDRESS: 3755 N. RUNWAY, TUCSON AZ 85705

WATER QUALITY ASSURANCE REVOLVONG FUND: **NOT REPORTED**

FILE LOCATION:

A PRELIMINARY ASSESSMENT SITE INSPECTION (PA/SI) IS IN PROGRESS FOR THIS SITE FOR THE COMPREHENSIVE ENVIRONMENTAL RESPONSE, COMPENSATION AND LIABILITY ACT (CERCLA) OF FEDERAL SUPERFUND PROGRAM. THESE FILES ARE CONSIDERED TO BE CONFIDENTIAL UNTIL THE REPORT HAS BEEN REVIEWED AND APPROVED BY EPA. CONTACT THE PREREMEDIAL UNIT FOR A STATUS UPDATE OF THESE SITES. TELEPHONE (602) 207-4227.

---

[Back to Report Summary](#)



www.geo-search.com 888-396-0042

## Superfund Enterprise Management System Archived Site Inventory (SEMSARCH)

[MAP ID# 216](#)

Distance From Property: 0.23 mi (1,214 ft.) NE

### Facility information

EPA ID: AZD983480633

SITE ID: 0904739

NAME: WADE'S AUTOMOTIVE

ADDRESS: 3755 N. RUNWAY DR, TUCSON, AZ 85705

COUNTY: PIMA

FEDERAL FACILITY: NOT A FEDERAL FACILITY

NPL: NOT ON THE NPL

NON NPL STATUS: NFRAP-SITE DOES NOT QUALIFY FOR THE NPL BASED ON EXISTING INFORMATION

Below information was gathered from the prior NFRAP update completed in 10/2013 update:

ACTION	START DATE	COMPLETION DATE	RESPONSIBILITY
SI - SITE INSPECTION	1/28/1994	9/25/1995	STATE (FUND)
DS - DISCOVERY	NOT REPORTED	12/7/1992	STATE (FUND)
PA - PRELIMINARY ASSESSMENT	NOT REPORTED	9/25/1995	STATE (FUND)
VS - ARCHIVE SITE	NOT REPORTED	1/23/1996	EPA IN-HOUSE

### ACTION DESCRIPTIONS

SI - (SITE INSPECTION) - THE PROCESS OF COLLECTING SITE DATA AND SAMPLES TO CHARACTERIZE THE SEVERITY OF THE HAZARD FOR THE HAZARD RANKING SCORE AND/OR ENFORCEMENT SUPPORT.

DS - (DISCOVERY) - THE PROCESS BY WHICH A POTENTIAL HAZARDOUS WASTE SITE IS BROUGHT TO THE ATTENTION OF THE EPA. THE PROCESS CAN OCCUR THROUGH THE USE OF SEVERAL MECHANISMS SUCH AS A PHONE CALL OR REFERRAL BY ANOTHER GOVERNMENT AGENCY.

PA - (PRELIMINARY ASSESSMENT) - COLLECTION OF DIVERSE EXISTING INFORMATION ABOUT THE SOURCE AND NATURE OF THE SITE HAZARD. IT IS EPA POLICY TO COMPLETE THE PRELIMINARY ASSESSMENT WITHIN ONE YEAR OF SITE DISCOVERY.

VS - (ARCHIVE SITE) - THE DECISION IS MADE THAT NO FURTHER ACTIVITY IS PLANNED AT THE SITE.

---

[Back to Report Summary](#)



www.geo-search.com 888-396-0042

## Underground Storage Tanks (UST)

[MAP ID# 217](#)

Distance From Property: 0.23 mi (1,214 ft.) NE

### Facility information

GEOSEARCH ID: 0-010411

FACILITY ID: 0-010411

NAME: QUICKTRIP #1456

ADDRESS: 5565 W CORTARO FARMS RD, TUCSON, AZ 85742

OWNER NAME: **QUICKTRIP CORP**

### Facility Details

TANK ID:	DATE CLOSED:	DATE INSTALLED:	CLOSURE TYPE:
1	NOT REPORTED	2/3/2011	NOT REPORTED
2	NOT REPORTED	2/3/2011	NOT REPORTED
3	NOT REPORTED	2/3/2011	NOT REPORTED
4	NOT REPORTED	2/3/2011	NOT REPORTED

---

[Back to Report Summary](#)



www.geo-search.com 888-396-0042

## Underground Storage Tanks (UST)

[MAP ID# 218](#)

Distance From Property: 0.23 mi (1,214 ft.) SW

### **Facility Information**

GEOSEARCH ID: 0-005130

FACILITY ID: 0-005130

NAME: TRICO ELECTRIC COOPERATIVE INC

ADDRESS: 5100 W INA RD, TUCSON, AZ 85743

OWNER NAME: TRICO ELECTRIC COOPERATIVE INC

### **Facility Details**

TANK ID:	DATE CLOSED:	DATE INSTALLED:	CLOSURE TYPE:
1	12/7/1988	3/6/1975	REMOVAL
2	12/7/1988	3/5/1977	REMOVAL
3	12/7/1988	3/6/1975	REMOVAL
4	12/7/1988	3/5/1980	REMOVAL

---

[Back to Report Summary](#)



www.geo-search.com 888-396-0042

## Underground Storage Tanks (UST)

[MAP ID# 219](#)

Distance From Property: 0.23 mi (1,214 ft.) NE

### Facility Information

GEOSEARCH ID: 0-003478

FACILITY ID: 0-003478

NAME: NAUMANN MATERIAL HANDLING INC

ADDRESS: 2905 N FLOWING WELLS RD, TUCSON, AZ 85705

OWNER NAME: NAUMANN/HOBBS MATERIAL HANDLING

### Facility Details

TANK ID:	DATE CLOSED:	DATE INSTALLED:	CLOSURE TYPE:
1	11/1/1988	1/1/1980	REMOVAL
2	11/1/1988	1/1/1980	REMOVAL
3	11/1/1988	1/1/1980	REMOVAL

---

[Back to Report Summary](#)



www.geo-search.com 888-396-0042

## Underground Storage Tanks (UST)

[MAP ID# 220](#)

Distance From Property: 0.23 mi (1,214 ft.) W

### Facility Information

GEOSEARCH ID: 0-00051

FACILITY ID: 0-00051

NAME: RINKER MATERIALS

ADDRESS: 1011 W VALAENCIA RD, TUCSON, AZ 85706

OWNER NAME: CEMEX CONSTRUCTION MATERIALS SOUTH, LLC

### Facility Details

TANK ID:	DATE CLOSED:	DATE INSTALLED:	CLOSURE TYPE:
1	7/17/1987	1/1/1985	REMOVAL
2	7/17/1987	1/1/1985	REMOVAL
3	7/17/1987	1/1/1967	REMOVAL
4	7/17/1987	1/1/1968	REMOVAL
5	7/17/1987	NOT REPORTED	REMOVAL
6	7/17/1987	1/1/1970	REMOVAL
7	7/17/1987	1/1/1970	REMOVAL
8	7/17/1987	1/1/1970	REMOVAL

---

[Back to Report Summary](#)



www.geo-search.com 888-396-0042

## Mineral Resource Data (MRDS)

[MAP ID# 221](#)

Distance From Property: 0.23 mi (1,214 ft.) W

### Facility Information

GEOSEARCH ID: 10099490

DEP ID: 10099490

MINE NAME: DE VAY BRICK CO.

ADDRESS: PIMA COUNTY, TUCSON, AZ 85745

DEVELOPMENT STATUS: PAST PRODUCER

### Commodity Details

COMMODITY: **BRICK CLAY**

COMMODITY TYPE: **NON-METALLIC**

COMMODITY GROUP: **CLAYS**

IMPORTANCE: **PRIMARY**

### Material Details

NO MATERIAL DETAILS REPORTED

### Name Details

SITE NAME: **DE VAY BRICK CO.**

STATUS: **CURRENT**

---

[Back to Report Summary](#)



www.geo-search.com 888-396-0042



## State Hazardous Waste Sites (SHWS)

[MAP ID# 222](#)

Distance From Property: 0.24 mi (1,214 ft.) NE

### Facility information

GEOSEARCH ID: 1156ACID

EPA ID: AZD983480245

ACIDS ID: 1156

NAME: BOB'S MATERIAL SUPPLY

ADDRESS: 2341 W WETMORE, TUCSON, AZ 85705

WATER QUALITY ASSURANCE REVOLVONG FUND: **NOT REPORTED**

FILE LOCATION:

THE PA/SI FOR THESE SITES HAVE BEEN COMPLETED AND ARE AVAILABLE FOR REVIEW. APPOINTMENTS TO REVIEW FILES LOCATED WITHIN THIS PROGRAM MAY BE MADE THROUGH THE PREREMEDIAL UNIT SECRETARY. TELEPHONE: (602) 2074227.

---

[Back to Report Summary](#)



www.geo-search.com 888-396-0042

## Superfund Enterprise Management System Archived Site Inventory (SEMSARCH)

[MAP ID# 222](#)

Distance From Property: 0.24 mi (1,267 ft.) NE

### Facility information

EPA ID: AZD983480245

SITE ID: 0904692

NAME: BOB'S MATERIAL SUPPLY

ADDRESS: 2341 W WETMORE RD, TUCSON, AZ 85705

COUNTY: PIMA

FEDERAL FACILITY: NOT A FEDERAL FACILITY

NPL: NOT ON THE NPL

NON NPL STATUS: NFRAP-SITE DOES NOT QUALIFY FOR THE NPL BASED ON EXISTING INFORMATION

Below information was gathered from the prior NFRAP update completed in 10/2013 update:

ACTION	START DATE	COMPLETION DATE	RESPONSIBILI
DS - DISCOVERY	NOT REPORTED	12/7/1992	STATE (FUND)
PA - PRELIMINARY ASSESSMENT	NOT REPORTED	8/31/1993	STATE (FUND)
VS - ARCHIVE SITE	NOT REPORTED	8/31/1993	EPA IN- HOUSE

### ACTION DESCRIPTIONS

DS - (DISCOVERY) - THE PROCESS BY WHICH A POTENTIAL HAZARDOUS WASTE SITE IS BROUGHT TO THE ATTENTION OF THE EPA. THE PROCESS CAN OCCUR THROUGH THE USE OF SEVERAL MECHANISMS SUCH AS A PHONE CALL OR REFERRAL BY ANOTHER GOVERNMENT AGENCY.

PA - (PRELIMINARY ASSESSMENT) - COLLECTION OF DIVERSE EXISTING INFORMATION ABOUT THE SOURCE AND NATURE OF THE SITE HAZARD. IT IS EPA POLICY TO COMPLETE THE PRELIMINARY ASSESSMENT WITHIN ONE YEAR OF SITE DISCOVERY.

VS - (ARCHIVE SITE) - THE DECISION IS MADE THAT NO FURTHER ACTIVITY IS PLANNED AT THE SITE.

---

[Back to Report Summary](#)



www.geo-search.com 888-396-0042

## State Hazardous Waste Sites (SHWS)

[MAP ID# 223](#)

Distance From Property: 0.24 mi (1,267 ft.) NE

### **Facility information**

GEOSEARCH ID: 1150ACID

EPA ID: AZD983480187

ACIDS ID: 1150

NAME: AZ PIPELINE

ADDRESS: 2402 W WETMORE, TUCSON, AZ 85705

WATER QUALITY ASSURANCE REVOLVONG FUND: **NOT REPORTED**

FILE LOCATION:

THE PA/SI FOR THESE SITES HAVE BEEN COMPLETED AND ARE AVAILABLE FOR REVIEW. APPOINTMENTS TO REVIEW FILES LOCATED WITHIN THIS PROGRAM MAY BE MADE THROUGH THE PREREMEDIAL UNIT SECRETARY. TELEPHONE: (602) 2074227.

---

[Back to Report Summary](#)



www.geo-search.com 888-396-0042

## Underground Storage Tanks (UST)

[MAP ID# 223](#)

Distance From Property: 0.24 mi (1,267 ft.) NE

### Facility Information

GEOSEARCH ID: 0-008715

FACILITY ID: 0-008715

NAME: ARIZONA PIPELINE

ADDRESS: 2402 W WETMORE RD

TUCSON, AZ 85705

OWNER NAME: MOYERA, DUANE

### Facility Details

TANK ID:	DATE CLOSED:	DATE INSTALLED:	CLOSURE TYPE:
1	NOT REPORTED	10/1/1987	NOT REPORTED
2	NOT REPORTED	10/1/1987	NOT REPORTED

---

[Back to Report Summary](#)



www.geo-search.com 888-396-0042

## Superfund Enterprise Management System Archived Site Inventory (SEMSARCH)

[MAP ID# 223](#)

Distance From Property: 0.24 mi (1,267 ft.) NE

### Facility information

EPA ID#: **AZD983480187**

SITE ID#: **0904686**

NAME: **ARIZONA PIPELINE CO.**

ADDRESS: **2402 W. WETMORE RD.**

**TUCSON, AZ 85705**

COUNTY: **PIMA**

FEDERAL FACILITY: **NOT A FEDERAL FACILITY**

NPL: **NOT ON THE NPL**

NON NPL STATUS: **NFRAP-SITE DOES NOT QUALIFY FOR THE NPL BASED ON EXISTING INFORMATION**

Below information was gathered from the prior NFRAP update completed in 10/2013 update:

ACTION	START DATE	COMPLETION DATE	RESPONSIBILI
<b>DS - DISCOVERY</b>	<b>NOT REPORTED</b>	<b>12/7/1992</b>	<b>STATE (FUND)</b>
<b>PA - PRELIMINARY ASSESSMENT</b>	<b>NOT REPORTED</b>	<b>9/21/1994</b>	<b>STATE (FUND)</b>
<b>VS - ARCHIVE SITE</b>	<b>NOT REPORTED</b>	<b>9/21/1994</b>	<b>EPA IN- HOUSE</b>

### ACTION DESCRIPTIONS

DS - (DISCOVERY) - THE PROCESS BY WHICH A POTENTIAL HAZARDOUS WASTE SITE IS BROUGHT TO THE ATTENTION OF THE EPA. THE PROCESS CAN OCCUR THROUGH THE USE OF SEVERAL MECHANISMS SUCH AS A PHONE CALL OR REFERRAL BY ANOTHER GOVERNMENT AGENCY.

PA - (PRELIMINARY ASSESSMENT) - COLLECTION OF DIVERSE EXISTING INFORMATION ABOUT THE SOURCE AND NATURE OF THE SITE HAZARD. IT IS EPA POLICY TO COMPLETE THE PRELIMINARY ASSESSMENT WITHIN ONE YEAR OF SITE DISCOVERY.

VS - (ARCHIVE SITE) - THE DECISION IS MADE THAT NO FURTHER ACTIVITY IS PLANNED AT THE SITE.

---

[Back to Report Summary](#)



www.geo-search.com 888-396-0042

## Underground Storage Tanks (UST)

[MAP ID# 224](#)

Distance From Property: 0.24 mi (1,267 ft.) NE

### Facility Information

GEOSEARCH ID: 0-004438

FACILITY ID: 0-004438

NAME: SEVEN-UP BOTTLING CO

ADDRESS: 2460 N FLOWING WELLS RD  
TUCSON, AZ 85705

OWNER NAME: WESTINGHOUSE BEVERAGE GROUP

### Facility Details

TANK ID:	DATE CLOSED:	DATE INSTALLED:	CLOSURE TYPE:
1	5/9/1991	2/22/1984	REMOVAL
2	5/9/1991	2/22/1984	REMOVAL

---

[Back to Report Summary](#)



www.geo-search.com 888-396-0042

## ***Leaking Underground Storage Tanks (LUST)***

[MAP ID# 224](#)

Distance From Property: 0.24 mi (1,267 ft.) NE

### **Facility information**

GEOSEARCH ID: 0-004438

FACILITY ID: 0-004438

NAME: SEVEN-UP BOTTLING CO

ADDRESS: 2460 N FLOWING WELLS RD, TUCSON, AZ 85705

### **Facility Details**

LUST ID: **1799.01**

DATE REPORTED: **05/10/1991**

DATE CLOSED: **01/17/1996**

PRIORITY:

5R1 - CLOSED SOIL LEVELS MEET RBCA TIER 1

LUST ID: **1799.02**

DATE REPORTED: **05/10/1991**

DATE CLOSED: **03/19/1996**

PRIORITY:

5R1 - CLOSED SOIL LEVELS MEET RBCA TIER 1

---

[Back to Report Summary](#)



www.geo-search.com 888-396-0042

## State Hazardous Waste Sites (SHWS)

[MAP ID# 225](#)

Distance From Property: 0.24 mi (1,267 ft.) NE

### Facility information

GEOSEARCH ID: 1059ACID

EPA ID: AZD982489668

ACIDS ID: 1059

NAME: PRECISION PLATING INC.

ADDRESS: 2557 W VIOLET AVE, TUCSON AZ 85705

WATER QUALITY ASSURANCE REVOLVONG FUND: **NOT REPORTED**

FILE LOCATION:

THE PA/SI FOR THESE SITES HAVE BEEN COMPLETED AND ARE AVAILABLE FOR REVIEW. APPOINTMENTS TO REVIEW FILES LOCATED WITHIN THIS PROGRAM MAY BE MADE THROUGH THE PREREMEDIAL UNIT SECRETARY. TELEPHONE: (602) 2074227.

---

[Back to Report Summary](#)



www.geo-search.com 888-396-0042



# Superfund Enterprise Management System Archived Site Inventory (SEMSARCH)

[MAP ID# 225](#)

Distance From Property: 0.24 mi (1,267 ft.) NE

## Facility information

EPA ID#:ZD982489668

SITE ID#:0904302

NAME: **PRECISION PLATING INC**

ADDRESS: **2557 W VIOLET AVE, TUCSON, AZ 85705**

COUNTY: **PIMA**

FEDERAL FACILITY: **NOT A FEDERAL FACILITY**

NPL: **NOT ON THE NPL**

NON NPL STATUS: **NFRAP-SITE DOES NOT QUALIFY FOR THE NPL BASED ON EXISTING INFORMATION**

Below information was gathered from the prior NFRAP update completed in 10/2013 update:

ACTION	START DATE	COMPLETION DATE	RESPONSIBILI
DS - DISCOVERY	NOT REPORTED	2/11/1992	EPA FUND
PA - PRELIMINARY ASSESSMENT	NOT REPORTED	8/10/1992	EPA FUND
VS - ARCHIVE SITE	NOT REPORTED	8/10/1992	EPA IN- HOUSE

## ACTION DESCRIPTIONS

DS - (DISCOVERY) - THE PROCESS BY WHICH A POTENTIAL HAZARDOUS WASTE SITE IS BROUGHT TO THE ATTENTION OF THE EPA. THE PROCESS CAN OCCUR THROUGH THE USE OF SEVERAL MECHANISMS SUCH AS A PHONE CALL OR REFERRAL BY ANOTHER GOVERNMENT AGENCY.

PA - (PRELIMINARY ASSESSMENT) - COLLECTION OF DIVERSE EXISTING INFORMATION ABOUT THE SOURCE AND NATURE OF THE SITE HAZARD. IT IS EPA POLICY TO COMPLETE THE PRELIMINARY ASSESSMENT WITHIN ONE YEAR OF SITE DISCOVERY.

VS - (ARCHIVE SITE) - THE DECISION IS MADE THAT NO FURTHER ACTIVITY IS PLANNED AT THE SITE.

---

[Back to Report Summary](#)



www.geo-search.com 888-396-0042

[MAP ID# 226](#)

Distance from Property: 0.24 mi. (1,267 ft.) W

FACILITY INFORMATION

GSID: **185845364**

NAME: **CONGRESS CLEANERS**

ADDRESS: **808 W CONGRESS**  
TUCSON, AZ 85745

COUNTY: **PIMA**

SITE TYPE: **SITE WITH HIGH POTENTIAL FOR RELEASE**

FACILITY DETAILS

OTHER FACILITY NAME(S) LISTED TO	FROM:	TO:	OPEN > 10	OPERATING	MULTIPLE
SITE: <b>CONGRESS CLEANERS</b>	<b>1951</b>	<b>1954</b>	<b>NOT REPORTED</b>	1934-1965 <b>X</b>	OPERATOR: <b>X</b>
AGE: <b>9</b>					
ID OR CASE NUMBER: <b>N/A</b> <b>DOLLY MOORE CONGRESS CLEANERS</b>	STATUS: <b>1960</b>	<b>N/A</b> <b>1960</b>	<b>NOT REPORTED</b>	<b>X</b>	<b>X</b>
AGE: <b>NOT REPORTED</b>					
ID OR CASE NUMBER: <b>N/A</b>	STATUS:	<b>N/A</b>			

[Back to Report Summary](#)



www.geo-search.com 888-396-0042

[MAP ID# 227](#)

Distance from Property: 0.25 mi. (1,320 ft.) E

**FACILITY INFORMATION**

GEOSEARCH ID: 0-002782

FACILITY ID: 0-002782

NAME: GIANT #924

ADDRESS: 761 W AJO WAY

TUCSON, AZ OWNER NAME: WESTERN REFINING SOUTHWEST, INC  
FACILITY DETAILS

TANK ID:	DATE CLOSED:	DATE INSTALLED:	CLOSURE TYPE:
1	NOT REPORTED	4/8/1986	NOT REPORTED
2	NOT REPORTED	4/8/1986	NOT REPORTED
3	NOT REPORTED	4/8/1986	NOT REPORTED
4	NOT REPORTED	4/8/1986	NOT REPORTED

[Back to Report Summary](#)



www.geo-search.com 888-396-0042

MAP ID#  
227

Distance from Property: 0.25 mi. (1,320 ft.) E

**FACILITY INFORMATION**

GEOSEARCH ID: 0-002782

FAC ID: 0-002782

NAME: GIANT #924

ADDRESS: 761 W AJO WAY  
TUCSON, AZ 85713

FACILITY DETAILS

LUST ID: 4186.01

DATE REPORTED: 7/14/1995

DATE CLOSED: NOT REPORTED

PRIORITY:

1D - DEFINED SOIL AND GW REQUIRES REMEDIATION (LEVELS EXCEED STANDARDS FOR ONE OR MORE MEDIA)

LUST ID: 4186.01

DATE REPORTED: 07/14/1995

DATE CLOSED: 03/24/2015

PRIORITY:

5G1 - CLOSED SOILL/GW LEVELS MEET RBCA TIER 1

LUST ID: 4186.02

DATE REPORTED: 7/14/1995

DATE CLOSED: NOT REPORTED

PRIORITY:

1D - DEFINED SOIL AND GW REQUIRES REMEDIATION (LEVELS EXCEED STANDARDS FOR ONE OR MORE MEDIA)

LUST ID: 4186.02

DATE REPORTED: 07/14/1995

DATE CLOSED: 03/24/2015

PRIORITY:

5G1 - CLOSED SOILL/GW LEVELS MEET RBCA TIER 1

[Back to Report Summary](#)



www.geo-search.com 888-396-0042

MAP ID#  
228

**Distance from Property: 0.25 mi. (1,320 ft.) W**

**FACILITY INFORMATION** GEOSEARCH ID: 539ACID EPA ID: AZD000625483 ACIDS ID: 539

NAME: HAMILTON TEST SYSTEMS, INC

ADDRESS: 2165 N FORBES BLVD  
TUCSON, AZ 85745

WATER QUALITY ASSURANCE REVOLVONG FUND: **NOT REPORTED**

FILE LOCATION:

THE PA/SI FOR THESE SITES HAVE BEEN COMPLETED AND ARE AVAILABLE FOR REVIEW. APPOINTMENTS TO  
REVIEW FILES LOCATED WITHIN THIS PROGRAM MAY BE MADE THROUGH THE PREREMEDIAL UNIT  
SECRETARY. TELEPHONE: (602) 2074227.

[Back to Report Summary](#)



www.geo-search.com 888-396-0042

**MAP ID# 228**

**Distance from Property: 0.25 mi. (1,320 ft.) W**

**FACILITY INFORMATION** EPA ID#: **AZD000625483** SITE ID#: **0900384**

NAME: **HAMILTON TEST SYSTEMS**

ADDRESS: **2165 N FORBES BLVD**  
**TUCSON, AZ 85705**

COUNTY: **PIMA**

FEDERAL FACILITY: **NOT A FEDERAL FACILITY**

NPL: **NOT ON THE NPL**

NON NPL STATUS: **NFRAP-SITE DOES NOT QUALIFY FOR THE NPL BASED ON EXISTING INFORMATION**

Below information was gathered from the prior NFRAP update completed in 10/2013 update:

ACTION	START DATE	COMPLETION DATE	RESPONSIBILI
SI - SITE INSPECTION	10/28/1993	9/21/1994	STATE (FUND)
DS - DISCOVERY	NOT REPORTED	8/14/1989	EPA FUND
PA - PRELIMINARY ASSESSMENT	NOT REPORTED	9/17/1990	STATE (FUND)
VS - ARCHIVE SITE	NOT REPORTED	9/21/1994	EPA IN- HOUSE

**ACTION DESCRIPTIONS**

SI - (SITE INSPECTION) - THE PROCESS OF COLLECTING SITE DATA AND SAMPLES TO CHARACTERIZE THE SEVERITY OF THE HAZARD FOR THE HAZARD RANKING SCORE AND/OR ENFORCEMENT SUPPORT.

DS - (DISCOVERY) - THE PROCESS BY WHICH A POTENTIAL HAZARDOUS WASTE SITE IS BROUGHT TO THE ATTENTION OF THE EPA. THE PROCESS CAN OCCUR THROUGH THE USE OF SEVERAL MECHANISMS SUCH AS A PHONE CALL OR REFERRAL BY ANOTHER GOVERNMENT AGENCY.

PA - (PRELIMINARY ASSESSMENT) - COLLECTION OF DIVERSE EXISTING INFORMATION ABOUT THE SOURCE AND NATURE OF THE SITE HAZARD. IT IS EPA POLICY TO COMPLETE THE PRELIMINARY ASSESSMENT WITHIN ONE YEAR OF SITE DISCOVERY.

VS - (ARCHIVE SITE) - THE DECISION IS MADE THAT NO FURTHER ACTIVITY IS PLANNED AT THE SITE.

[Back to Report Summary](#)



www.geo-search.com 888-396-0042

[MAP ID# 229](#)

Distance from Property: 0.25 mi. (1,320 ft.) W

**FACILITY INFORMATION**

GEOSEARCH ID: 0-004096

FACILITY ID: 0-004096

NAME: BUDGE RESALE INC

ADDRESS: 55 S LA CANADA DR

GREEN VALLEY, AZ 85614

OWNER NAME: MALCO ENTERPRISES INC

**FACILITY DETAILS**

TANK ID:	DATE CLOSED:	DATE INSTALLED:	CLOSURE TYPE:
1	6/24/2014	1/1/1988	REMOVAL

[Back to Report Summary](#)



www.geo-search.com 888-396-0042

MAP ID#  
230

Distance from Property: 0.25 mi. (1,320 ft.) W

**FACILITY INFORMATION**

GEOSEARCH ID: 40

OBJECT ID: 40

FACILITY NAME: RIO NUEVO NORTH LANDFILL

ADDRESS: PIMA COUNTY  
TUCSON, AZ 85745

COUNTY: PIMA

TYPE: LANDFILL

STATUS: CLOSED

SUPERFUND SITE: 0

OWNER TYPE: PRIVATE

ACRES: 0.864387030

OPERATION DATES: 1960-1971

COMMENTS: 1 CELL PRIVATELY OWNED

[Back to Report Summary](#)



www.geo-search.com 888-396-0042



MAP ID#  
231

Distance from Property: 0.27 mi. (1,426 ft.) W

**FACILITY INFORMATION**

GEOSEARCH ID: 1338621852

RIMS ID: 50513

NAME: RIO NUEVO NORTH RESUBDIVISION

ADDRESS: 255 N. COMMERCE PARK LOOP & 275 N. COMMERCE PARK LOOP  
TUCSON, AZ 85745

COUNTY: PIMA

STATUS: **CLOSED**

SITE TYPE: **VACANT LOT - UNUSED LAND**

SITE SIZE: **NOT REPORTED**

NATURE OF CONTAMINATION:

03/28/11: SOIL NFA ISSUED FOR ARSENIC, LEAD, AND DIELDRIN

08/15/12: GROUNDWATER NFA ISSUED FOR ARSENIC.

MEDIA: **SOIL & GW**

RESTRICTED LAND USE: **NOT REPORTED**

RECORDED DATE: **NOT REPORTED**

DATE ACCEPTED: **4/23/2010**

DATE CLOSED: **8/15/2012**

COMMENTS:

NOT REPORTED

**BROWNFIELDS GRANT SITE SPECIFIC**

REQUEST DATE: **NOT APPLICABLE** PHASE I

START DATE: **NOT APPLICABLE** PHASE I

END DATE: **NOT APPLICABLE** PHASE II

START DATE: **NOT APPLICABLE**

PHASE II END DATE: **NOT APPLICABLE**

[Back to Report Summary](#)



www.geo-search.com 888-396-0042

MAP ID#  
232

Distance from Property: 0.26 mi. (1,373 ft.) NE

**FACILITY INFORMATION**

EPA ID#: **AZD983480567**

SITE ID#: **0904728**

NAME: **RACE CAR COMPANY**

ADDRESS: **2450 W. POPPY AVE.**  
**TUCSON, AZ 85705**

COUNTY: **PIMA**

FEDERAL FACILITY: **NOT A FEDERAL FACILITY**

NPL: **NOT ON THE NPL**

NON NPL STATUS: **NFRAP-SITE DOES NOT QUALIFY FOR THE NPL BASED ON EXISTING INFORMATION**

[Back to Report Summary](#)



www.geo-search.com 888-396-0042

MAP ID#  
232

**Distance from Property: 0.26 mi. (1,373 ft.) NE**

**FACILITY INFORMATION**

GEOSEARCH ID: **0-000959**

FAC ID: **0-000959**

NAME: **JOHN CARTER CONSTRUCTION**

ADDRESS: **2450 W POPPY AVE**  
TUCSON, AZ 85705

**FACILITY DETAILS**

LUST ID: **2998.01**

DATE REPORTED: **08/30/1993**

DATE CLOSED: **07/26/2000**

PRIORITY:

5G3 - CLOSED SOIL/GW LEVELS MEET RBCA TIER 3

LUST ID: **2998.02**

DATE REPORTED: **08/30/1993**

DATE CLOSED: **07/26/2000**

PRIORITY:

5G3 - CLOSED SOIL/GW LEVELS MEET RBCA TIER 3

[Back to Report Summary](#)



www.geo-search.com 888-396-0042

MAP ID#  
232

Distance from Property: 0.26 mi. (1,373 ft.) NE

**FACILITY INFORMATION**

GEOSEARCH ID: **1190ACID**

EPA ID: **AZD983480559**

ACIDS ID: **1190**

NAME: **QUALITY PAVING & UTILITY CO.**

ADDRESS: **2450 W. POPPY RD.**  
TUCSON, AZ 85705

WATER QUALITY ASSURANCE REVOLVING FUND: **NOT REPORTED**

FILE LOCATION:

THE PA/SI FOR THESE SITES HAVE BEEN COMPLETED AND ARE AVAILABLE FOR REVIEW. APPOINTMENTS TO REVIEW FILES LOCATED WITHIN THIS PROGRAM MAY BE MADE THROUGH THE PREREMEDIAL UNIT SECRETARY. TELEPHONE: (602) 2074227.

[Back to Report Summary](#)



www.geo-search.com 888-396-0042

MAP ID#  
232

Distance from Property: 0.26 mi. (1,373 ft.) NE

**FACILITY INFORMATION**

GEOSEARCH ID: 1191ACID

EPA ID: AZD983480567

ACIDS ID: 1191

NAME: RACE CAR CO.

ADDRESS: 2450 W. POPPY AVE.  
TUCSON, AZ 85705

WATER QUALITY ASSURANCE REVOLVONG FUND: **NOT REPORTED**

FILE LOCATION:

A PRELIMINARY ASSESSMENT SITE INSPECTION (PA/SI) IS IN PROGRESS FOR THIS SITE FOR THE COMPREHENSIVE ENVIRONMENTAL RESPONSE, COMPENSATION AND LIABILITY ACT (CERCLA) OF FEDERAL SUPERFUND PROGRAM. THESE FILES ARE CONSIDERED TO BE CONFIDENTIAL UNTIL THE REPORT HAS BEEN REVIEWED AND APPROVED BY EPA. CONTACT THE PREREMEDIAL UNIT FOR A STATUS UPDATE OF THESE SITES. TELEPHONE (602) 207-4227.

[Back to Report Summary](#)



www.geo-search.com 888-396-0042

**MAP ID# 232**

**Distance from Property: 0.26 mi. (1,373 ft.) NE**

**FACILITY INFORMATION**

EPA ID#: **AZD983480559**

SITE ID#: **0904727**

NAME: **QUALITY UTILITY CONTRACTORS**

ADDRESS: **2450 W. POPPY RD.**  
**TUCSON, AZ 85705**

COUNTY: **PIMA**

FEDERAL FACILITY: **NOT A FEDERAL FACILITY**

NPL: **NOT ON THE NPL**

NON NPL STATUS: **NFRAP-SITE DOES NOT QUALIFY FOR THE NPL BASED ON EXISTING INFORMATION**

Below information was gathered from the prior NFRAP update completed in 10/2013 update:

ACTION	START DATE	COMPLETION DATE	RESPONSIBILI
<b>DS - DISCOVERY</b>	<b>NOT REPORTED</b>	<b>12/7/1992</b>	<b>STATE (FUND)</b>
<b>PA - PRELIMINARY ASSESSMENT</b>	<b>NOT REPORTED</b>	<b>3/29/1994</b>	<b>STATE (FUND)</b>
<b>VS - ARCHIVE SITE</b>	<b>NOT REPORTED</b>	<b>3/29/1994</b>	<b>EPA IN- HOUSE</b>

**ACTION DESCRIPTIONS**

DS - (DISCOVERY) - THE PROCESS BY WHICH A POTENTIAL HAZARDOUS WASTE SITE IS BROUGHT TO THE ATTENTION OF THE EPA. THE PROCESS CAN OCCUR THROUGH THE USE OF SEVERAL MECHANISMS SUCH AS A PHONE CALL OR REFERRAL BY ANOTHER GOVERNMENT AGENCY.

PA - (PRELIMINARY ASSESSMENT) - COLLECTION OF DIVERSE EXISTING INFORMATION ABOUT THE SOURCE AND NATURE OF THE SITE HAZARD. IT IS EPA POLICY TO COMPLETE THE PRELIMINARY ASSESSMENT WITHIN ONE YEAR OF SITE DISCOVERY.

VS - (ARCHIVE SITE) - THE DECISION IS MADE THAT NO FURTHER ACTIVITY IS PLANNED AT THE SITE.

[Back to Report Summary](#)



www.geo-search.com 888-396-0042

MAP ID#  
233

Distance from Property: 0.26 mi. (1,373 ft.) NE

**FACILITY INFORMATION**

GEOSEARCH ID: **801ACID**

EPA ID: **AZD983466376**

ACIDS ID: **801**

NAME: **PRINCE ROMERO BUSINESS DISTRICT**

ADDRESS: **1870 PRINCE RD**  
TUCSON, AZ 85705

WATER QUALITY ASSURANCE REVOLVONG FUND: **NOT REPORTED**

FILE LOCATION:

THE PA/SI FOR THESE SITES HAVE BEEN COMPLETED AND ARE AVAILABLE FOR REVIEW. APPOINTMENTS TO REVIEW FILES LOCATED WITHIN THIS PROGRAM MAY BE MADE THROUGH THE PREREMEDIAL UNIT SECRETARY. TELEPHONE: (602) 2074227.

[Back to Report Summary](#)



www.geo-search.com 888-396-0042

**MAP ID# 233**

**Distance from Property: 0.26 mi. (1,373 ft.) NE**

**FACILITY INFORMATION**

EPA ID#: **AZD983466376**

SITE ID#: **0903729**

NAME: **PRINCE ROMERO BUSINESS**

ADDRESS: **1870 PRINCE RD  
TUCSON, AZ 85705**

COUNTY: **PIMA**

FEDERAL FACILITY: **NOT A FEDERAL FACILITY**

NPL: **NOT ON THE NPL**

NON NPL STATUS: **NFRAP-SITE DOES NOT QUALIFY FOR THE NPL BASED ON EXISTING INFORMATION**

Below information was gathered from the prior NFRAP update completed in 10/2013 update:

<u>ACTION</u>	<u>START DATE</u>	<u>COMPLETION DATE</u>	<u>RESPONSIBILI</u>
<b>DS - DISCOVERY</b>	<b>NOT REPORTED</b>	<b>6/12/1990</b>	<b>EPA FUND</b>
<b>PA - PRELIMINARY ASSESSMENT</b>	<b>NOT REPORTED</b>	<b>10/31/1990</b>	<b>STATE (FUND)</b>
<b>SI - SITE INSPECTION</b>	<b>NOT REPORTED</b>	<b>9/11/1990</b>	<b>STATE (FUND)</b>
<b>SI - SITE INSPECTION</b>	<b>NOT REPORTED</b>	<b>7/28/1991</b>	<b>STATE (FUND)</b>
<b>SI - SITE INSPECTION</b>	<b>NOT REPORTED</b>	<b>1/23/1992</b>	<b>STATE (FUND)</b>
<b>VS - ARCHIVE SITE</b>	<b>NOT REPORTED</b>	<b>1/23/1992</b>	<b>EPA IN- HOUSE</b>

ACTION DESCRIPTIONS

DS - (DISCOVERY) - THE PROCESS BY WHICH A POTENTIAL HAZARDOUS WASTE SITE IS BROUGHT TO THE ATTENTION OF THE EPA. THE PROCESS CAN OCCUR THROUGH THE USE OF SEVERAL MECHANISMS SUCH AS A PHONE CALL OR REFERRAL BY ANOTHER GOVERNMENT AGENCY.

PA - (PRELIMINARY ASSESSMENT) - COLLECTION OF DIVERSE EXISTING INFORMATION ABOUT THE SOURCE AND NATURE OF THE SITE HAZARD. IT IS EPA POLICY TO COMPLETE THE PRELIMINARY ASSESSMENT WITHIN ONE YEAR OF SITE DISCOVERY.

SI - (SITE INSPECTION) - THE PROCESS OF COLLECTING SITE DATA AND SAMPLES TO CHARACTERIZE THE SEVERITY OF THE HAZARD FOR THE HAZARD RANKING SCORE AND/OR ENFORCEMENT SUPPORT.

SI - (SITE INSPECTION) - THE PROCESS OF COLLECTING SITE DATA AND SAMPLES TO CHARACTERIZE THE SEVERITY OF THE HAZARD FOR THE HAZARD RANKING SCORE AND/OR ENFORCEMENT SUPPORT.

SI - (SITE INSPECTION) - THE PROCESS OF COLLECTING SITE DATA AND SAMPLES TO CHARACTERIZE THE SEVERITY OF THE HAZARD FOR THE HAZARD RANKING SCORE AND/OR ENFORCEMENT SUPPORT.

VS - (ARCHIVE SITE) - THE DECISION IS MADE THAT NO FURTHER ACTIVITY IS PLANNED AT THE SITE.



www.geo-search.com 888-396-0042



[Back to Report Summary](#)



[www.geo-search.com](http://www.geo-search.com) 888-396-0042

MAP ID#  
234

Distance from Property: 0.26 mi. (1,373 ft.) SW

**FACILITY INFORMATION**

GEOSEARCH ID: **1089ACID**

EPA ID: **AZD981636665**

ACIDS ID: **1089**

NAME: **TUSONIX INC.**

ADDRESS: **7741 N. BUSINESS PARK DR.**  
TUCSON, AZ 85743

WATER QUALITY ASSURANCE REVOLVONG FUND: **NOT REPORTED**

FILE LOCATION:

THE PA/SI FOR THESE SITES HAVE BEEN COMPLETED AND ARE AVAILABLE FOR REVIEW. APPOINTMENTS TO REVIEW FILES LOCATED WITHIN THIS PROGRAM MAY BE MADE THROUGH THE PREREMEDIAL UNIT SECRETARY. TELEPHONE: (602) 2074227.

[Back to Report Summary](#)



www.geo-search.com 888-396-0042

**MAP ID# 234**

**Distance from Property: 0.26 mi. (1,373 ft.) SW**

**FACILITY INFORMATION**

EPA ID#: **AZD981636665**

SITE ID#: **0904314**

NAME: **TUSONIX INC.**

ADDRESS: **7741 N. BUSINESS PARK DR.**

**TUCSON, AZ 85743**

COUNTY: **PIMA**

FEDERAL FACILITY: **NOT A FEDERAL FACILITY**

NPL: **NOT ON THE NPL**

NON NPL STATUS: **NFRAP-SITE DOES NOT QUALIFY FOR THE NPL BASED ON EXISTING INFORMATION**

Below information was gathered from the prior NFRAP update completed in 10/2013 update:

<u>ACTION</u>	<u>START DATE</u>	<u>COMPLETION DATE</u>	<u>RESPONSIBILI</u>
<b>DS - DISCOVERY</b>	<b>NOT REPORTED</b>	<b>2/11/1992</b>	<b>EPA FUND</b>
<b>PA - PRELIMINARY ASSESSMENT</b>	<b>NOT REPORTED</b>	<b>5/4/1992</b>	<b>EPA FUND</b>
<b>VS - ARCHIVE SITE</b>	<b>NOT REPORTED</b>	<b>5/4/1992</b>	<b>EPA IN- HOUSE</b>

**ACTION DESCRIPTIONS**

DS - (DISCOVERY) - THE PROCESS BY WHICH A POTENTIAL HAZARDOUS WASTE SITE IS BROUGHT TO THE ATTENTION OF THE EPA. THE PROCESS CAN OCCUR THROUGH THE USE OF SEVERAL MECHANISMS SUCH AS A PHONE CALL OR REFERRAL BY ANOTHER GOVERNMENT AGENCY.

PA - (PRELIMINARY ASSESSMENT) - COLLECTION OF DIVERSE EXISTING INFORMATION ABOUT THE SOURCE AND NATURE OF THE SITE HAZARD. IT IS EPA POLICY TO COMPLETE THE PRELIMINARY ASSESSMENT WITHIN ONE YEAR OF SITE DISCOVERY.

VS - (ARCHIVE SITE) - THE DECISION IS MADE THAT NO FURTHER ACTIVITY IS PLANNED AT THE SITE.

[Back to Report Summary](#)



www.geo-search.com 888-396-0042

MAP ID#  
235

Distance from Property: 0.27 mi. (1,426 ft.) W

**FACILITY INFORMATION**

GEOSEARCH ID: **0-001234**

FAC ID: **0-001234**

NAME: **CIRCLE K #473**

ADDRESS: **20 N LA CANADA DR**  
GREEN VALLEY, AZ 85614

**FACILITY DETAILS**

LUST ID: **2619.01**

DATE REPORTED: **12/22/1992**

DATE CLOSED: **03/31/1994**

PRIORITY:

5R1 - CLOSED SOIL LEVELS MEET RBCA TIER 1

[Back to Report Summary](#)



www.geo-search.com 888-396-0042

MAP ID#  
236

Distance from Property: 0.27 mi. (1,426 ft.) NE

**FACILITY INFORMATION**

GEOSEARCH ID: **0-004164**

FAC ID: **0-004164**

NAME: **ROAD MACHINERY CO**

ADDRESS: **2880 N FLOWING WELLS RD**  
TUCSON, AZ 85705

**FACILITY DETAILS**

LUST ID: **1381.01**

DATE REPORTED: **04/26/1990**

DATE CLOSED: **11/21/1990**

PRIORITY:

5R1 - CLOSED SOIL LEVELS MEET RBCA TIER 1

[Back to Report Summary](#)



www.geo-search.com 888-396-0042

MAP ID#  
237

Distance from Property: 0.27 mi. (1,426 ft.) W

**FACILITY INFORMATION**

GEOSEARCH ID: **0-004850**

FAC ID: **0-004850**

NAME: **TANNER #1 TPAC DIVISION**

ADDRESS: **5175 N CASA GRANDE HWY**  
TUCSON, AZ 85743

**FACILITY DETAILS**

LUST ID: **1194.01**

DATE REPORTED: **03/22/1990**

DATE CLOSED: **03/05/1999**

PRIORITY:

5R1 - CLOSED SOIL LEVELS MEET RBCA TIER 1

[Back to Report Summary](#)



www.geo-search.com 888-396-0042

MAP ID#  
238

Distance from Property: 0.27 mi. (1,426 ft.) SW

**FACILITY INFORMATION**

GEOSEARCH ID: 15

OBJECT ID: 15

FACILITY NAME: SILVERBELL LANDFILL

ADDRESS: PIMA COUNTY  
TUCSON, AZ  
85745

COUNTY: PIMA

TYPE: LANDFILL

STATUS: CLOSED

SUPERFUND SITE: 1

OWNER TYPE: CITY

ACRES: 106.879706160

OPERATION DATES: 1966-1975

COMMENTS: NOT REPORTED

[Back to Report Summary](#)



www.geo-search.com 888-396-0042

**MAP ID# 239**

**Distance from Property: 0.27 mi. (1,426 ft.) NE**

**SITE INFORMATION**

ID#: **158781**

NAME: **CORTEZ PROPERTY**

ADDRESS: 2395 NORTH FAIRVIEW

AVENUE TUCSON, AZ 85705

TYPE FUNDING: **HAZARDOUS**

PREDOMINANT PAST USE (ACREAGE):

GREENSPACE: <b>NOT REPORTED</b>	RESIDENTIAL: <b>0.5</b>	COMMERCIAL: <b>0.65</b>	INDUSTRIAL: <b>NOT REPORTED</b>
FUTURE USE			
GREENSPACE: <b>NOT REPORTED</b>	RESIDENTIAL: <b>NOT REPORTED</b>	COMMERCIAL: <b>NOT REPORTED</b>	INDUSTRIAL: <b>NOT REPORTED</b>

PROPERTY HIGHLIGHT:

NOT REPORTED

PROPERTY SIZE (Acres): CURRENT OWNER: **HERIBERTO AND ELIZABETH CORTEZ**

PROPERTY DESCRIPTION/ FORMER USE:

TOPOGRAPHICAL MAPS INDICATE THAT THE SUBJECT PROPERTY WAS UNDEVELOPED FROM 1905 UNTIL 1957. IN 1958, AERIAL PHOTOGRAPHY REVEALED THAT THE SUBJECT PROPERTY, ALBEIT VACANT, WAS LOCATED WITHIN THE CENTRAL PORTION OF A FENCED-IN AREA THAT WAS ALSO OCCUPIED BY A COMBINATION OF APPARENT COMMERCIAL AND RESIDENTIAL STRUCTURES. CURRENTLY, THE SUBJECT PROPERTY IS VACANT AND UNDEVELOPED AND THERE IS NO INDICATION THAT IT HAS EVER BEEN DEVELOPED AND/OR USED FOR ANY OTHER PURPOSE THAN THE OCCASIONAL STORAGE OF EQUIPMENT AND/OR MATERIALS.

CONTAMINATE(S): **NOT REPORTED**

CONTAMINATE(S) CLEANED UP: **NOT REPORTED**

MEDIA(S) AFFECTED: **NOT REPORTED**

MEDIA(S) CLEANED UP: **NOT REPORTED**

TYPE OF BROWNFIELD GRANT: **ASSESSMENT**

ENVIRONMENTAL ASSESSMENT ACTIVITY: **PHASE I ENVIRONMENTAL ASSESSMENT**

ASSESSMENT START DATE: **5/17/2012 0:00**

ASSESSMENT COMPLETION DATE: **5/27/2012 0:00**

CLEANUP REQUIRED: **NO**

STATE & TRIBAL ENROLLMENT ID: **NOT REPORTED**

STATE & TRIBAL ENROLLMENT DATE: **NOT REPORTED**

PROPERTY ENROLLED IN A STATE & TRIBAL PROGRAM?: **NOT REPORTED**

ARE INSTITUTIONAL CONTROLS REQUIRED?: **NO**

[Back to Report Summary](#)



www.geo-search.com 888-396-0042



MAP ID#  
240

Distance from Property: 0.28 mi. (1,478 ft.) W

**FACILITY INFORMATION**

GEOSEARCH ID: 29

OBJECT ID: 29

FACILITY NAME: A MOUNTAIN LANDFILL

ADDRESS: PIMA COUNTY  
TUCSON, AZ  
85745

COUNTY: PIMA

TYPE: LANDFILL

STATUS: CLOSED

SUPERFUND SITE: 0

OWNER TYPE: CITY

ACRES: 31.451561070

OPERATION DATES: 1953-1962

COMMENTS: NOT REPORTED

[Back to Report Summary](#)



www.geo-search.com 888-396-0042

MAP ID#  
240

Distance from Property: 0.28 mi. (1,478 ft.) W

**FACILITY INFORMATION**

UNIQUEID: **3097033996**

NAME: **A MOUNTAIN**

ADDRESS: MISSION RD AT BASE OF A  
MOUNTAIN NOT REPORTED, AZ

COUNTY: **PIMA**

STATUS: **CLOSED**

FACILITY TYPE: **MUNICIPAL**

OPERATOR: **CITY OF TUCSON**

OPERATOR ADDRESS: **PO BOX 27210**  
**TUCSON, AZ 85726**

OPERATOR COUNTY: **NOT REPORTED**

OPERATOR PHONE: **NOT REPORTED**

[Back to Report Summary](#)



www.geo-search.com 888-396-0042

**MAP ID# 241**

**Distance from Property: 0.29 mi. (1,531 ft.) E**

**SITE INFORMATION**

ID#: **124673**

NAME: **PRESBYTERY DE CRISTO**

ADDRESS: **SWC 8TH AVENUE AND 33RD**

**STREET SOUTH TUCSON, AZ 85713**

TYPE FUNDING: **HAZARDOUS**

PREDOMINANT PAST USE (ACREAGE):

GREENSPACE: <b>0.32</b>	RESIDENTIAL: <b>NOT REPORTED</b>	COMMERCIAL: <b>NOT REPORTED</b>	INDUSTRIAL: <b>NOT REPORTED</b>
FUTURE USE			
GREENSPACE: <b>NOT REPORTED</b>	RESIDENTIAL: <b>NOT REPORTED</b>	COMMERCIAL: <b>NOT REPORTED</b>	INDUSTRIAL: <b>NOT REPORTED</b>

PROPERTY HIGHLIGHT:

NOT REPORTED

PROPERTY SIZE (Acres): CURRENT OWNER: **PIMA COUNTY**

PROPERTY DESCRIPTION/ FORMER USE:

IN 1958, THE SUBJECT PROPERTY CONSISTED OF VACANT AND UNDEVELOPED NATIVE DESERT LAND. BETWEEN 1958 AND 1967, THE SUBJECT PROPERTY WAS CLEARED AND GRADED, BUT REMAINED UNDEVELOPED. THE SUBJECT PROPERTY IS CURRENTLY THE EASTERN PORTION OF A PLAYGROUND ASSOCIATED WITH THE HOUSE OF NEIGHBORLY SERVICE FACILITIES TO THE WEST.

CONTAMINATE(S): **NOT REPORTED**

CONTAMINATE(S) CLEANED UP: **NOT REPORTED**

MEDIA(S) AFFECTED: **NOT REPORTED**

MEDIA(S) CLEANED UP: **NOT REPORTED**

TYPE OF BROWNFIELD GRANT: **ASSESSMENT**

ENVIRONMENTAL ASSESSMENT ACTIVITY: **PHASE I ENVIRONMENTAL ASSESSMENT**

ASSESSMENT START DATE: **11/18/2010 0:00**

ASSESSMENT COMPLETION DATE: **12/8/2010 0:00**

CLEANUP REQUIRED: **UNKNOWN**

STATE & TRIBAL ENROLLMENT ID: **NOT REPORTED**

STATE & TRIBAL ENROLLMENT DATE: **NOT REPORTED**

PROPERTY ENROLLED IN A STATE & TRIBAL PROGRAM?: **NOT REPORTED**

ARE INSTITUTIONAL CONTROLS REQUIRED?: **UNKNOWN**

[Back to Report Summary](#)



www.geo-search.com 888-396-0042

MAP ID#  
242

Distance from Property: 0.29 mi. (1,531 ft.) W

**FACILITY INFORMATION**

GEOSEARCH ID: **34ACID**

EPA ID: **AZT000623678**

ACIDS ID: **34**

NAME: **ASARCO INC MISSION UNIT**

ADDRESS: **W PIMA MINE RD**  
**SAHUARITA, AZ 85629**

WATER QUALITY ASSURANCE REVOLVONG FUND: **NOT REPORTED**

FILE LOCATION:

THE PA/SI FOR THESE SITES HAVE BEEN COMPLETED AND ARE AVAILABLE FOR REVIEW. APPOINTMENTS TO  
REVIEW FILES LOCATED WITHIN THIS PROGRAM MAY BE MADE THROUGH THE PREREMEDIAL UNIT

SECRETARY. TELEPHONE: (602) 2074227.

[Back to Report Summary](#)



www.geo-search.com 888-396-0042

**Distance from Property: 0.29 mi. (1,531 ft.) W**

**FACILITY INFORMATION**

EPA ID#: **AZT000623678**

SITE ID#: **0900870**

NAME: **ASARCO INC MISSION UNIT**

ADDRESS: **W PIMA MINE RD  
SAHUARITA, AZ  
85629**

COUNTY: **PIMA**

FEDERAL FACILITY: **NOT A FEDERAL FACILITY**

NPL: **NOT ON THE NPL**

NON NPL STATUS: **NFRAP-SITE DOES NOT QUALIFY FOR THE NPL BASED ON EXISTING INFORMATION**

Below information was gathered from the prior NFRAP update completed in 10/2013 update:

ACTION	START DATE	COMPLETION DATE	RESPONSIBILI
<b>DS - DISCOVERY</b>	<b>NOT REPORTED</b>	<b>12/1/1979</b>	<b>EPA FUND</b>
<b>PA - PRELIMINARY ASSESSMENT</b>	<b>NOT REPORTED</b>	<b>6/1/1983</b>	<b>EPA FUND</b>
<b>PA - PRELIMINARY ASSESSMENT</b>	<b>NOT REPORTED</b>	<b>6/26/1991</b>	<b>EPA FUND</b>
<b>SI - SITE INSPECTION</b>	<b>NOT REPORTED</b>	<b>6/1/1988</b>	<b>EPA FUND</b>
<b>VS - ARCHIVE SITE</b>	<b>NOT REPORTED</b>	<b>11/13/1992</b>	<b>EPA IN- HOUSE</b>

**ACTION DESCRIPTIONS**

DS - (DISCOVERY) - THE PROCESS BY WHICH A POTENTIAL HAZARDOUS WASTE SITE IS BROUGHT TO THE ATTENTION OF THE EPA. THE PROCESS CAN OCCUR THROUGH THE USE OF SEVERAL MECHANISMS SUCH AS A PHONE CALL OR REFERRAL BY ANOTHER GOVERNMENT AGENCY.

PA - (PRELIMINARY ASSESSMENT) - COLLECTION OF DIVERSE EXISTING INFORMATION ABOUT THE SOURCE AND NATURE OF THE SITE HAZARD. IT IS EPA POLICY TO COMPLETE THE PRELIMINARY ASSESSMENT WITHIN ONE YEAR OF SITE DISCOVERY.

PA - (PRELIMINARY ASSESSMENT) - COLLECTION OF DIVERSE EXISTING INFORMATION ABOUT THE SOURCE AND NATURE OF THE SITE HAZARD. IT IS EPA POLICY TO COMPLETE THE PRELIMINARY ASSESSMENT WITHIN ONE YEAR OF SITE DISCOVERY.

SI - (SITE INSPECTION) - THE PROCESS OF COLLECTING SITE DATA AND SAMPLES TO CHARACTERIZE THE SEVERITY OF THE HAZARD FOR THE HAZARD RANKING SCORE AND/OR ENFORCEMENT SUPPORT.

VS - (ARCHIVE SITE) - THE DECISION IS MADE THAT NO FURTHER ACTIVITY IS PLANNED AT THE SITE.

[Back to Report Summary](#)



www.geo-search.com 888-396-0042

[MAP ID# 243](#)

Distance from Property: 0.29 mi. (1,531 ft.) NE

**FACILITY INFORMATION**

GSID: 146284995

NAME: AZTEC EMBROIDERY & SCR N PMTNG

ADDRESS: 960 W GRAND RD  
TUCSON, AZ 85705

COUNTY: MARICOPA

SITE TYPE: HIGH VOLUME FACILITY  
FACILITY DETAILS

OTHER FACILITY NAME(S) LISTED TO	FROM:	TO:	OPEN > 10	OPERATING	MULTIPLE
SITE: AZTEC EMBROIDERY & SCR N PMTNG	N/A	N/A	N/A	1934-1965 N/A	OPERATOR: N/A
AGE: N/A					
ID OR CASE NUMBER: N/A	STAT US:	N/A			

[Back to Report Summary](#)



www.geo-search.com 888-396-0042

**MAP ID# 244**

**Distance from Property: 0.3 mi. (1,584 ft.) E**

**SITE INFORMATION**

ID#: **140821**

NAME: **TUCSON HOUSE APPARTMENTS**

ADDRESS: **1375 N. 13TH**  
**TUCSON, AZ 85705**

TYPE FUNDING: **PETROLEUM**

PREDOMINANT PAST USE (ACREAGE):

GREENSPACE: <b>NOT REPORTED</b>	RESIDENTIAL: <b>0.5</b>	COMMERCIAL: <b>0.47</b>	INDUSTRIAL: <b>NOT REPORTED</b>
FUTURE USE			
GREENSPACE: <b>0.97</b>	RESIDENTIAL: <b>NOT REPORTED</b>	COMMERCIAL: <b>NOT REPORTED</b>	INDUSTRIAL: <b>NOT REPORTED</b>

PROPERTY HIGHLIGHT:

NOT REPORTED

PROPERTY SIZE (Acres): 0

CURRENT OWNER: **TUCSON HOUSE APTS., CITY OF TUCSON**

PROPERTY DESCRIPTION/ FORMER USE:

CURRENTLY IS A VACANT PARKING LOT WHICH IS BEING REDEVELOPED INTO A COMMUNITY GARDEN. /

WAREHOUSE AND RESIDENTIAL AREA / SECRETARY OF THE HUD

CONTAMINATE(S): **OTHER METALS**

CONTAMINATE(S) CLEANED UP: **OTHER METALS**

MEDIA(S) AFFECTED: **NOT REPORTED**

MEDIA(S) CLEANED UP: **NOT REPORTED**

TYPE OF BROWNFIELD GRANT: **ASSESSMENT**

ENVIRONMENTAL ASSESSMENT ACTIVITY: **PHASE II ENVIRONMENTAL ASSESSMENT**

ASSESSMENT START DATE: **6/1/2011 0:00**

ASSESSMENT COMPLETION DATE: **12/7/2011 0:00**

CLEANUP REQUIRED: **NO**

STATE & TRIBAL ENROLLMENT ID: **NOT REPORTED**

STATE & TRIBAL ENROLLMENT DATE: **NOT REPORTED**

PROPERTY ENROLLED IN A STATE & TRIBAL PROGRAM?: **NOT REPORTED**

ARE INSTITUTIONAL CONTROLS REQUIRED?: **NO**

[Back to Report Summary](#)



www.geo-search.com 888-396-0042

**MAP ID# 244**

**Distance from Property: 0.3 mi. (1,584 ft.) E**

**SITE INFORMATION**

ID#: **102041**

NAME: ADJACENT LOT TO TUCSON HOUSE APARTMENTS

ADDRESS: NO PHYSICAL ADDRESS, PARCEL # 115-18-0250  
TUCSON, AZ 85701

TYPE FUNDING: **PETROLEUM**

PREDOMINANT PAST USE (ACREAGE):

GREENSPACE: <b>NOT REPORTED</b>		RESIDENTIAL: <b>0.72</b>	COMMERCIAL: <b>0.25</b>	INDUSTRIAL: <b>NOT REPORTED</b>
FUTURE USE				
GREENSPACE: <b>0.97</b>		RESIDENTIAL: <b>NOT REPORTED</b>	COMMERCIAL: <b>NOT REPORTED</b>	INDUSTRIAL: <b>NOT REPORTED</b>
PROPERTY				
<b>NOT REPORTED</b>				
PROPERTY SIZE	<b>0</b>			

CURRENT OWNER: **CITY OF TUCSON**

PROPERTY DESCRIPTION/ FORMER USE:

CURRENTLY USED AS PARKING LOT FOR LOW INCOME HOUSING UNIT/MAINLY RESIDENTAL USE WITH A  
POTENTIAL WAREHOUSE USE ON A PORTION OF THE PROPERTY/ SECRETARY OF HUD HOUSING AND  
URBAN DEVELOPMENT CONTAMINATE(S): **NOT REPORTED**

CONTAMINATE(S) CLEANED UP: **NOT REPORTED**

MEDIA(S) AFFECTED: **NOT REPORTED**

MEDIA(S) CLEANED UP: **NOT REPORTED**

TYPE OF BROWNFIELD GRANT: **ASSESSMENT**

ENVIRONMENTAL ASSESSMENT ACTIVITY: **PHASE I ENVIRONMENTAL ASSESSMENT**

ASSESSMENT START DATE: **9/1/2009 0:00**

ASSESSMENT COMPLETION DATE: **10/22/2009 0:00**

CLEANUP REQUIRED: **UNKNOWN**

STATE & TRIBAL ENROLLMENT ID: **NOT REPORTED**

STATE & TRIBAL ENROLLMENT DATE: **NOT REPORTED**

PROPERTY ENROLLED IN A STATE & TRIBAL PROGRAM?: **NOT REPORTED**

ARE INSTITUTIONAL CONTROLS REQUIRED?: **NO**

[Back to Report Summary](#)



www.geo-search.com 888-396-0042



MAP ID#  
245

Distance from Property: 0.3 mi. (1,584 ft.) W

**FACILITY INFORMATION**

GEOSEARCH ID: **0-001538**

FAC ID: **0-001538**

NAME: **CITIZEN AUTO STAGE CO**

ADDRESS: **351 S BRICKYARD LN**  
TUCSON, AZ 85745

**FACILITY DETAILS**

LUST ID: **4985.01**

DATE REPORTED: **12/01/1998**

DATE CLOSED: **07/26/2000**

PRIORITY:

5R1 - CLOSED SOIL LEVELS MEET RBCA TIER 1

[Back to Report Summary](#)



www.geo-search.com 888-396-0042

**MAP ID# 245**

**Distance from Property: 0.3 mi. (1,584 ft.) W**

**SITE INFORMATION**

ID#: **16099**

NAME: **CITIZENS AUTO STAGE**

ADDRESS: **351 SOUTH BRICKYARD**

**LANE TUCSON, AZ 85701**

TYPE FUNDING: **HAZARDOUS**

PREDOMINANT PAST USE (ACREAGE):

GREENSPACE: <b>NOT REPORTED</b>	RESIDENTIAL: <b>NOT REPORTED</b>	COMMERCIAL: <b>10</b>	INDUSTRIAL: <b>NOT REPORTED</b>
FUTURE USE			
GREENSPACE: <b>10</b>	RESIDENTIAL: <b>NOT REPORTED</b>	COMMERCIAL: <b>NOT REPORTED</b>	INDUSTRIAL: <b>NOT REPORTED</b>

PROPERTY HIGHLIGHT:

NOT REPORTED

PROPERTY SIZE (Acres): CURRENT OWNER:

**CITY OF TUSCON** PROPERTY DESCRIPTION/

FORMER USE: **BUS MAINTENANCE FACILITY**

CONTAMINATE(S): **ASBESTOS, OTHER**

CONTAMINATE(S) CLEANED UP: **ASBESTOS**

MEDIA(S) AFFECTED: **SOIL**

MEDIA(S) CLEANED UP: **NOT REPORTED**

TYPE OF BROWNFIELD GRANT: **ASSESSMENT**

ENVIRONMENTAL ASSESSMENT ACTIVITY: **PHASE II ENVIRONMENTAL ASSESSMENT**

ASSESSMENT START DATE: **9/1/2005 0:00**

ASSESSMENT COMPLETION DATE: **10/31/2009 0:00**

CLEANUP REQUIRED: **YES**

STATE & TRIBAL ENROLLMENT ID: **NOT REPORTED**

STATE & TRIBAL ENROLLMENT DATE: **NOT REPORTED**

PROPERTY ENROLLED IN A STATE & TRIBAL PROGRAM?: **NOT REPORTED**

ARE INSTITUTIONAL CONTROLS REQUIRED?: **YES**

[Back to Report Summary](#)



www.geo-search.com 888-396-0042

MAP ID#  
246

Distance from Property: 0.3 mi. (1,584 ft.) NE

**FACILITY INFORMATION**

GEOSEARCH ID: **0-008632**

NAME: **VACANT PROPERTY**

ADDRESS: **635 W LESTER ST**  
TUCSON, AZ 85705

**FACILITY DETAILS**

LUST ID: **4355.01**

DATE REPORTED: **2/15/1996**

DATE CLOSED: **NOT REPORTED**

PRIORITY:

5S - CLOSED CASE FOR SUSPECTED RELEASE (FALSE ALARM)

[Back to Report Summary](#)



www.geo-search.com 888-396-0042

MAP ID#  
247

Distance from Property: 0.3 mi. (1,584 ft.) NE

**FACILITY INFORMATION**

GS ID: 17974WQARF

NAME: MIRACLE MILE

ADDRESS: STREET NOT REPORTED TUCSON, AZ

COUNTY: PIMA

[Back to Report Summary](#)



www.geo-search.com 888-396-0042

MAP ID#  
247

Distance from Property: 0.3 mi. (1,584 ft.) NE

**FACILITY INFORMATION**

GS ID: 17974

NAME: **MIRACLE MILE**

ADDRESS: **STREET NOT REPORTED TUCSON, AZ**

COUNTY: **PIMA**

PROGRAM: **WATER QUALITY ASSURANCE REVOLVING FUND**

PROGRAM DETAILS:

PROGRAM: PROGRAM STATUS: STATUS DATE: STATUS

COMMENT: WQARF      PENDING PI29-APR-97    NOT REPORTED

WQARF    ON REGISTRY    18-SEP-98    NOT REPORTED

FORM NAMES: **WQ-MIRACLE MILE**

**MIRACLE MILE INTERCHANGE**

[Back to Report Summary](#)



www.geo-search.com 888-396-0042

[MAP ID# 248](#)

Distance from Property: 0.3 mi. (1,584 ft.) NE

**FACILITY INFORMATION**

EPA ID#: **AZD983480211**

SITE ID#: **0904689**

NAME: **BEST-WAY TRANSPORTATION**

ADDRESS: **2350 W. WETMORE RD.**  
**TUCSON, AZ 85705**

COUNTY: **PIMA**

FEDERAL FACILITY: **NOT A FEDERAL FACILITY**

NPL: **NOT ON THE NPL**

NON NPL STATUS: **NFRAP-SITE DOES NOT QUALIFY FOR THE NPL BASED ON EXISTING INFORMATION**

Below information was gathered from the prior NFRAP update completed in 10/2013 update:

ACTION	START DATE	COMPLETION DATE	RESPONSIBILI
<b>DS - DISCOVERY</b>	<b>NOT REPORTED</b>	<b>12/7/1992</b>	<b>STATE (FUND)</b>
<b>PA - PRELIMINARY ASSESSMENT</b>	<b>NOT REPORTED</b>	<b>12/27/1993</b>	<b>STATE (FUND)</b>
<b>VS - ARCHIVE SITE</b>	<b>NOT REPORTED</b>	<b>12/27/1993</b>	<b>EPA IN- HOUSE</b>

**ACTION DESCRIPTIONS**

DS - (DISCOVERY) - THE PROCESS BY WHICH A POTENTIAL HAZARDOUS WASTE SITE IS BROUGHT TO THE ATTENTION OF THE EPA. THE PROCESS CAN OCCUR THROUGH THE USE OF SEVERAL MECHANISMS SUCH AS A PHONE CALL OR REFERRAL BY ANOTHER GOVERNMENT AGENCY.

PA - (PRELIMINARY ASSESSMENT) - COLLECTION OF DIVERSE EXISTING INFORMATION ABOUT THE SOURCE AND NATURE OF THE SITE HAZARD. IT IS EPA POLICY TO COMPLETE THE PRELIMINARY ASSESSMENT WITHIN ONE YEAR OF SITE DISCOVERY.

VS - (ARCHIVE SITE) - THE DECISION IS MADE THAT NO FURTHER ACTIVITY IS PLANNED AT THE SITE.

[Back to Report Summary](#)



www.geo-search.com 888-396-0042

MAP ID#  
249

Distance from Property: 0.31 mi. (1,637 ft.) NE

**FACILITY INFORMATION**

GEOSEARCH ID: 0-007304

FAC ID: 0-007304

NAME: GROUP 9 DESIGN & BUILD

ADDRESS: 1468 W MIRACLE MILE  
TUCSON, AZ 85705

**FACILITY DETAILS**

LUST ID: 2241.01

DATE REPORTED: 03/26/1992

DATE CLOSED: 05/08/1998

PRIORITY:

5R1 - CLOSED SOIL LEVELS MEET RBCA TIER 1

[Back to Report Summary](#)



www.geo-search.com 888-396-0042

MAP ID#  
250

Distance from Property: 0.31 mi. (1,637 ft.) E

**FACILITY INFORMATION**

GEOSEARCH ID: 0-007366

FAC ID: 0-007366

NAME: EL CAMPO TIRE #4

ADDRESS: 719 W AJO WAY  
TUCSON, AZ 85713

**FACILITY DETAILS**

LUST ID: 3941.01

DATE REPORTED: 02/16/1995

DATE CLOSED: 04/19/1995

PRIORITY:

5R1 - CLOSED SOIL LEVELS MEET RBCA TIER 1

[Back to Report Summary](#)



www.geo-search.com 888-396-0042



**MAP ID#: 251**

**Distance from Property: 0.33 mi. (1,742 ft.) E**

**SITE INFORMATION**

ID#: 111457

NAME: **PACHECO PROPERTY 118223450**

ADDRESS: **244 W. 29TH STREET**

**SOUTH TUCSON, AZ**

**85713 TYPE FUNDING: PETROLEUM**

PREDOMINANT PAST USE (ACREAGE):

GREENSPACE: <b>NOT REPORTED</b>	RESIDENTIAL: <b>NOT REPORTED</b>	COMMERCIAL: <b>0.19</b>	INDUSTRIAL: <b>NOT REPORTED</b>
FUTURE USE GREENSPACE: <b>NOT REPORTED</b>	RESIDENTIAL: <b>NOT REPORTED</b>	COMMERCIAL: <b>NOT REPORTED</b>	INDUSTRIAL: <b>NOT REPORTED</b>

PROPERTY HIGHLIGHT:

NOT REPORTED

PROPERTY SIZE (Acres): 0.19

CURRENT OWNER: **ANTONIO AND MARY PACHECO**

PROPERTY DESCRIPTION/ FORMER USE:

THE SUBJECT PROPERTY IS A VACANT LOT LOCATED ON THE NORTHEAST CORNER OF 29TH STREET AND 9TH AVENUE. THE LOT IS COVERED IN GRAVEL AND IS ENCLOSED BY A CHAIN LINK FENCE OF THE NORTHERN AND EASTERN BOUNDARIES AND THERE ARE RAILROAD TIES SPACED ALONG THE WESTERN AND SOUTHERN BOUNDARIES. HISTORICAL RECORD REVIEWS INDICATE THAT THE SUBJECT PROPERTY WAS FIRST DEVELOPED BETWEEN 1949 AND 1951 AND THAT A SERVICE STATION OPERATED FROM TWO STRUCTURES ON THE SUBJECT PROPERTY DURING THE

1950'S, 1960'S, AND EARLY 1970'S. BETWEEN 1973 AND 1978, THE SERVICE STATION DISCONTINUED OPERATIONS ON THE PROPERTY AND A TIRE SHOP BEGAN TO CONDUCT OPERATIONS FROM THE FACILITIES. THE TIRE SHOP DISCONTINUED OPERATIONS SOMETIME PRIOR TO 1983 AND THE STRUCTURES ASSOCIATED WITH THESE OPERATIONS WERE DEMOLISHED BETWEEN 1978 AND 1980. THE SUBJECT PROPERTY THEN BECAME VACANT AND HAS YET TO BE REDEVELOPED. THE ENVIRONMENTAL CONSULTANT ATTEMPTED TO OBTAIN DOCUMENTATION ON POSSIBLE UNDERGROUND STORAGE TANKS USTS LOCATED ON AND/OR REMOVED FROM THE SUBJECT PROPERTY BY CONTACTING THE ARIZONA DEPARTMENT OF ENVIRONMENTAL QUALITY ADEQ AND THE ARIZONA STATE FIRE MARSHAL'S OFFICE ASFMO. ADEQ STAFF STATED THAT THERE WERE NO SUCH RECORDS FOR THE SUBJECT PROPERTY.

CONTAMINATE(S): **UNKNOWN**

CONTAMINATE(S) CLEANED UP: **NOT REPORTED**

MEDIA(S) AFFECTED: **NOT REPORTED**

MEDIA(S) CLEANED UP: **NOT REPORTED**

TYPE OF BROWNFIELD GRANT: **ASSESSMENT**

ENVIRONMENTAL ASSESSMENT ACTIVITY: **PHASE I ENVIRONMENTAL ASSESSMENT**



www.geo-search.com 888-396-0042

ASSESSMENT START DATE: 3/1/2010 0:00

ASSESSMENT COMPLETION DATE: 3/22/2010 0:00

CLEANUP REQUIRED: **UNKNOWN**

STATE & TRIBAL ENROLLMENT ID: **NOT REPORTED**

STATE & TRIBAL ENROLLMENT DATE: **NOT REPORTED**

PROPERTY ENROLLED IN A STATE & TRIBAL PROGRAM?: **NOT REPORTED**

RE INSTITUTIONAL CONTROLS REQUIRED?: **UNKNOWN**

[Back to Report Summary](#)



www.geo-search.com 888-396-0042

**MAP ID#: 251**

**Distance from Property: 0.31 mi. (1,637 ft.) NE**

**SITE INFORMATION**

ID#: **180361**

NAME: **302 W 29TH ST.**

ADDRESS: **302 WEST 29TH ST.**

**SOUTH TUCSON, AZ 85713**

TYPE FUNDING: **HAZARDOUS**

PREDOMINANT PAST USE (ACREAGE):

GREENSPACE: <b>NOT REPORTED</b>		RESIDENTIAL: <b>NOT REPORTED</b>	COMMERCIAL: <b>NOT REPORTED</b>	INDUSTRIAL: <b>NOT REPORTED</b>
FUTURE USE GREENSPACE: <b>NOT REPORTED</b>		RESIDENTIAL: <b>NOT REPORTED</b>	COMMERCIAL: <b>NOT REPORTED</b>	INDUSTRIAL: <b>NOT REPORTED</b>

PROPERTY HIGHLIGHT:

NOT REPORTED

PROPERTY SIZE (Acres):

CURRENT OWNER: **NOT REPORTED**

PROPERTY DESCRIPTION/ FORMER USE:

**NOT REPORTED**

CONTAMINATE(S): **NOT REPORTED**

CONTAMINATE(S) CLEANED UP: **NOT REPORTED**

MEDIA(S) AFFECTED: **SOIL**

MEDIA(S) CLEANED UP: **NOT REPORTED**

TYPE OF BROWNFIELD GRANT: **ASSESSMENT**

ENVIRONMENTAL ASSESSMENT ACTIVITY: **PHASE I ENVIRONMENTAL ASSESSMENT**

ASSESSMENT START DATE: **11/11/2014 0:00**

ASSESSMENT COMPLETION DATE: **11/24/2014 0:00**

CLEANUP REQUIRED: **UNKNOWN**

STATE & TRIBAL ENROLLMENT ID: **NOT REPORTED**

STATE & TRIBAL ENROLLMENT DATE: **NOT REPORTED**

PROPERTY ENROLLED IN A STATE & TRIBAL PROGRAM?: **NOT REPORTED**

RE INSTITUTIONAL CONTROLS REQUIRED?: **UNKNOWN**

[Back to Report Summary](#)



www.geo-search.com 888-396-0042

[MAP ID#: 252](#)

Distance from Property: 0.32 mi. (1,690 ft.) NE

**FACILITY INFORMATION**

GEOSEARCH ID: 0-003328

FAC ID: 0-003328

NAME: CENTURYLINK

ADDRESS: 1255 W GLENN ST  
TUCSON, AZ 85705

**FACILITY DETAILS**

LUST ID: 4341.01

DATE REPORTED: 02/05/1996

DATE CLOSED: 09/22/1999

PRIORITY:

5R1 - CLOSED SOIL LEVELS MEET RBCA TIER 1

[Back to Report Summary](#)



www.geo-search.com 888-396-0042

[MAP ID#: 253](#)

Distance from Property: 0.32 mi. (1,690 ft.) NE

**FACILITY INFORMATION**

GEOSEARCH ID: 0-008215

FAC ID: 0-008215

NAME: CITY OF TUCSON - TUCSON HOUSE

ADDRESS: 1501 N ORACLE RD

TUCSON, AZ

85705

**FACILITY DETAILS**

LUST ID: 4519.01

DATE REPORTED: 07/15/1996

DATE CLOSED: 11/14/1997

PRIORITY:

5R1 - CLOSED SOIL LEVELS MEET RBCA TIER 1

[Back to Report Summary](#)



www.geo-search.com 888-396-0042

[MAP ID#: 254](#)

Distance from Property: 0.32 mi. (1,690 ft.) NE

**FACILITY INFORMATION**

GEOSEARCH ID: **206ACID**

EPA ID: **AZD008394397**

ACIDS ID: **206**

NAME: **ARIZONA PORTLAND CEMENT**

ADDRESS: **CASA GRANDE HWY**

**RILLITO, AZ 85246 8524**

WATER QUALITY ASSURANCE REVOLVONG FUND: **NOT REPORTED**

FILE LOCATION:

HE PA/SI FOR THESE SITES HAVE BEEN COMPLETED AND ARE AVAILABLE FOR REVIEW. APPOINTMENTS TO REVIEW FILES LOCATED WITHIN THIS PROGRAM MAY BE MADE THROUGH THE PREREMEDIAL UNIT SECRETARY. TELEPHONE: (602) 2074227.

[Back to Report Summary](#)



www.geo-search.com 888-396-0042

**MAP ID#: 255**

**Distance from Property: 0.32 mi. (1,690 ft.) NE**

**SITE INFORMATION**

ID#: **95376**

NAME: **TCC LOT C SE CORNER**

ADDRESS: 151 SOUTH GRANADA AVENUE  
TUCSON, AZ 85701

TYPE FUNDING: **PETROLEUM**

PREDOMINANT PAST USE (ACREAGE):

GREENSPACE: <b>NOT REPORTED</b>		RESIDENTIAL: <b>NOT REPORTED</b>	COMMERCIAL: <b>0</b>	INDUSTRIAL: <b>NOT REPORTED</b>
FUTURE USE				
GREENSPACE: <b>NOT REPORTED</b>		RESIDENTIAL: <b>NOT REPORTED</b>	COMMERCIAL: <b>NOT REPORTED</b>	INDUSTRIAL: <b>NOT REPORTED</b>

PROPERTY HIGHLIGHT:

NOT REPORTED

PROPERTY SIZE (Acres):

CURRENT OWNER: **CITY OF TUCSON**

PROPERTY DESCRIPTION/ FORMER USE:

**PARKING LOT/ COMMERCIAL AND RESIDENTIAL /**

CONTAMINATE(S): **PAHS**

CONTAMINATE(S) CLEANED UP: **NOT REPORTED**

MEDIA(S) AFFECTED: **SOIL**

MEDIA(S) CLEANED UP: **NOT REPORTED**

TYPE OF BROWNFIELD GRANT: **ASSESSMENT**

ENVIRONMENTAL ASSESSMENT ACTIVITY: **PHASE II ENVIRONMENTAL ASSESSMENT**

ASSESSMENT START DATE: **5/6/2008 0:00**

ASSESSMENT COMPLETION DATE: **7/2/2008 0:00**

CLEANUP REQUIRED: **UNKNOWN**

STATE & TRIBAL ENROLLMENT ID: **NOT REPORTED**

STATE & TRIBAL ENROLLMENT DATE: **NOT REPORTED**

PROPERTY ENROLLED IN A STATE & TRIBAL PROGRAM?: **NOT REPORTED**

RE INSTITUTIONAL CONTROLS REQUIRED?: **NO**

[Back to Report Summary](#)



www.geo-search.com 888-396-0042

[MAP ID#: 256](#)

Distance from Property: 0.32 mi. (1,690 ft.) NE

**FACILITY INFORMATION**

GEOSEARCH ID: **1184ACID**

EPA ID: **AZD983480492**

ACIDS ID: **1184**

NAME: **MORTEX MFG.**

ADDRESS: **1818 W. PRINCE**  
TUCSON, AZ 85705

WATER QUALITY ASSURANCE REVOLVONG FUND: **NOT REPORTED**

FILE LOCATION:

HE PA/SI FOR THESE SITES HAVE BEEN COMPLETED AND ARE AVAILABLE FOR REVIEW. APPOINTMENTS TO REVIEW FILES LOCATED WITHIN THIS PROGRAM MAY BE MADE THROUGH THE PREREMEDIAL UNIT SECRETARY. TELEPHONE: (602) 2074227.

[Back to Report Summary](#)



www.geo-search.com 888-396-0042



**MAP ID#: 256**

**Distance from Property: 0.32 mi. (1,690 ft.) NE**

**FACILITY INFORMATION**

EPA ID#: **AZD983480492**

SITE ID#: **0904721** NAME:

**MORTEX MFG.**

ADDRESS: **1818 W. PRINCE ST.**

**TUCSON, AZ 85705**

COUNTY: **PIMA**

FEDERAL FACILITY: **NOT A FEDERAL FACILITY**

NPL: **NOT ON THE NPL**

NON NPL STATUS: **NFRAP-SITE DOES NOT QUALIFY FOR THE NPL BASED ON EXISTING INFORMATION**

Below information was gathered from the prior NFRAP update completed in 10/2013 update:

ACTION	START DATE	COMPLETION DATE	RESPONSIBILITY
<b>DS - DISCOVERY</b>	<b>NOT REPORTED</b>	<b>12/7/1992</b>	<b>STATE (FUND)</b>
<b>PA - PRELIMINARY ASSESSMENT</b>	<b>NOT REPORTED</b>	<b>9/15/1994</b>	<b>STATE (FUND)</b>
<b>VS - ARCHIVE SITE</b>	<b>NOT REPORTED</b>	<b>9/15/1994</b>	<b>EPA IN-HOUSE</b>

**ACTION DESCRIPTIONS**

DS - (DISCOVERY) - THE PROCESS BY WHICH A POTENTIAL HAZARDOUS WASTE SITE IS BROUGHT TO THE ATTENTION OF THE EPA. THE PROCESS CAN OCCUR THROUGH THE USE OF SEVERAL MECHANISMS SUCH AS A PHONE CALL OR REFERRAL BY ANOTHER GOVERNMENT AGENCY.

PA - (PRELIMINARY ASSESSMENT) - COLLECTION OF DIVERSE EXISTING INFORMATION ABOUT THE SOURCE AND NATURE OF THE SITE HAZARD. IT IS EPA POLICY TO COMPLETE THE PRELIMINARY ASSESSMENT WITHIN ONE YEAR OF SITE DISCOVERY.

VS - (ARCHIVE SITE) - THE DECISION IS MADE THAT NO FURTHER ACTIVITY IS PLANNED AT THE SITE.

[Back to Report Summary](#)



www.geo-search.com 888-396-0042

[MAP ID#: 257](#)

Distance from Property: 0.32 mi. (1,690 ft.) NE

**FACILITY INFORMATION**

GEOSEARCH ID: **1189ACID**

EPA ID: **AZD983480542**

ACIDS ID: **1189**

NAME: **PREMOOR WEST**

ADDRESS: **2300 W. WETMORE #200**  
TUCSON, AZ 85705

WATER QUALITY ASSURANCE REVOLVONG FUND: **NOT REPORTED**

FILE LOCATION:

THE PA/SI FOR THESE SITES HAVE BEEN COMPLETED AND ARE AVAILABLE FOR REVIEW. APPOINTMENTS TO REVIEW FILES LOCATED WITHIN THIS PROGRAM MAY BE MADE THROUGH THE PREREMEDIAL UNIT SECRETARY. TELEPHONE: (602) 2074227.

[Back to Report Summary](#)



www.geo-search.com 888-396-0042

**MAP ID#: 257**

**Distance from Property: 0.32 mi. (1,690 ft.) NE**

**FACILITY INFORMATION**

EPA ID#: **AZD983480542**

SITE ID#: **0904726**

NAME: **PREMDOE WEST, INC.**

ADDRESS: 2300 W. WETMORE RD.-  
#200 TUCSON, AZ 85705

COUNTY: **PIMA**

FEDERAL FACILITY: **NOT A FEDERAL FACILITY**

NPL: **NOT ON THE NPL**

NON NPL STATUS: **NFRAP-SITE DOES NOT QUALIFY FOR THE NPL BASED ON EXISTING INFORMATION**

Below information was gathered from the prior NFRAP update completed in 10/2013 update:

ACTION	START DATE	COMPLETION DATE	RESPONSIBILI
<b>DS - DISCOVERY</b>	<b>NOT REPORTED</b>	<b>12/7/1992</b>	<b>STATE (FUND)</b>
<b>PA - PRELIMINARY ASSESSMENT</b>	<b>NOT REPORTED</b>	<b>9/26/1994</b>	<b>STATE (FUND)</b>
<b>VS - ARCHIVE SITE</b>	<b>NOT REPORTED</b>	<b>9/26/1994</b>	<b>EPA IN- HOUSE</b>

**ACTION DESCRIPTIONS**

DS - (DISCOVERY) - THE PROCESS BY WHICH A POTENTIAL HAZARDOUS WASTE SITE IS BROUGHT TO THE ATTENTION OF THE EPA. THE PROCESS CAN OCCUR THROUGH THE USE OF SEVERAL MECHANISMS SUCH AS A PHONE CALL OR REFERRAL BY ANOTHER GOVERNMENT AGENCY.

PA - (PRELIMINARY ASSESSMENT) - COLLECTION OF DIVERSE EXISTING INFORMATION ABOUT THE SOURCE AND NATURE OF THE SITE HAZARD. IT IS EPA POLICY TO COMPLETE THE PRELIMINARY ASSESSMENT WITHIN ONE YEAR OF SITE DISCOVERY.

VS - (ARCHIVE SITE) - THE DECISION IS MADE THAT NO FURTHER ACTIVITY IS PLANNED AT THE SITE.

[Back to Report Summary](#)



www.geo-search.com 888-396-0042

**MAP ID#: 258**

**Distance from Property: 0.32 mi. (1,690 ft.) NE**

**SITE INFORMATION**

ID#: **70000**

NAME: **PAINTED HILLS NATURAL RESOURCES PARK**

ADDRESS: **LOCATED NORTH OF SPEEDWAY BOULEVARD, BETWEEN GREAS  
TUCSON, AZ 85745**

TYPE FUNDING: **HAZARDOUS**

PREDOMINANT PAST USE (ACREAGE):

GREENSPACE: <b>NOT REPORTED</b>	RESIDENTIAL: <b>NOT REPORTED</b>	COMMERCIAL: <b>NOT REPORTED</b>	INDUSTRIAL: <b>3</b>
FUTURE USE (ACREAGE): <b>GREENSPA</b>	RESIDENTIAL: <b>NOT REPORTED</b>	COMMERCIAL: <b>NOT REPORTED</b>	INDUSTRIAL: <b>NOT</b>

PROPERTY HIGHLIGHT:

**NOT REPORTED**

PROPERTY SIZE (Acres): **3**CURRENT OWNER: **CITY OF TUCSON**

PROPERTY DESCRIPTION/ FORMER USE:

**FORMER ORE MILL SITE, TO BE REDEVELOPED INTO PAINTED HILLS NATURAL RESOURCES PARK / MINE-  
SCARRED LAND IS THE SITE OF A FORMER TUNGSTEN ORE MILL / ARIZONA STATE ELKS ASSOCIATION  
HOSPITAL**

CONTAMINATE(S): **LEAD, OTHER METALS**

CONTAMINATE(S) CLEANED UP: **NOT REPORTED**

MEDIA(S) AFFECTED: **SOIL**

MEDIA(S) CLEANED UP: **NOT REPORTED**

TYPE OF BROWNFIELD GRANT: **CLEANUP**

ENVIRONMENTAL ASSESSMENT ACTIVITY: **NOT REPORTED**

ASSESSMENT START DATE: **NOT REPORTED**

ASSESSMENT COMPLETION DATE: **NOT REPORTED**

CLEANUP REQUIRED: **YES**

STATE & TRIBAL ENROLLMENT ID: **NOT REPORTED**

STATE & TRIBAL ENROLLMENT DATE: **NOT REPORTED**

PROPERTY ENROLLED IN A STATE & TRIBAL PROGRAM?: **NOT REPORTED**

RE INSTITUTIONAL CONTROLS REQUIRED?: **NO**

[Back to Report Summary](#)



www.geo-search.com 888-396-0042

Distance from Property: 0.32 mi. (1,690 ft.) NE  
**FACILITY INFORMATION**

NAME: **SIMON PROPERTY - 4225 N. LA CHOLLA**  
 ADDRESS: 4225 N. LA CHOLLA BOULEVARD  
 TUCSON, AZ 85705

TYPE FUNDING: **HAZARDOUS**

PREDOMINANT PAST USE (ACREAGE):

GREENSPACE: <b>NOT REPORTED</b>	RESIDENTIAL: <b>0.87</b>	COMMERCIAL: <b>0.87</b>	INDUSTRIAL: <b>NOT REPORTED</b>
FUTURE USE			
GREENSPACE: <b>NOT REPORTED</b>	RESIDENTIAL: <b>NOT REPORTED</b>	COMMERCIAL: <b>NOT REPORTED</b>	INDUSTRIAL: <b>NOT REPORTED</b>

PROPERTY HIGHLIGHT:

NOT REPORTED

PROPERTY SIZE (Acres):

CURRENT OWNER: **REED A. SIMON**

PROPERTY DESCRIPTION/ FORMER USE:

PRIOR TO 1996, THE SUBJECT PROPERTY CONSISTED OF NATIVE DESERT. INITIALLY, THE SUBJECT PROPERTY WAS DEVELOPED FOR RESIDENTIAL PURPOSES AND CONTAINED A MANUFACTURED HOME. ADDITIONALLY, THE PROPERTY WAS USED TO STORE VEHICLES THAT WERE OBTAINED THROUGH CAR REPOSSESSIONS BY ONE OF THE TENANTS ON THE PROPERTY WHO OPERATED HIS BUSINESS FROM HIS HOME. THE CARS WERE GENERALLY KEPT ON THE PROPERTY FOR A PERIOD OF TEN DAYS. IN 2006, THE SUBJECT PROPERTY WAS LEASED TO A HEAVY EQUIPMENT REPAIR AND SERVICE OPERATION. THE MANUFACTURED HOME WAS STILL USED FOR RESIDENTIAL PURPOSES AND THE VACANT PORTIONS OF THE PROPERTY WERE CLEARED AND USED TO STORE VEHICLES, EQUIPMENT, AND MATERIAL. NO SIGNIFICANT CHANGES IN USE HAVE OCCURRED SINCE THAT TIME.

CONTAMINATE(S): **NOT REPORTED**

CONTAMINATE(S) CLEANED UP: **NOT REPORTED**

MEDIA(S) AFFECTED: **SOIL**

MEDIA(S) CLEANED UP: **NOT REPORTED**

TYPE OF BROWNFIELD GRANT: **ASSESSMENT**

ENVIRONMENTAL ASSESSMENT ACTIVITY: **PHASE II ENVIRONMENTAL ASSESSMENT**

ASSESSMENT START DATE: **5/1/2012 0:00**

ASSESSMENT COMPLETION DATE: **6/3/2012 0:00**

CLEANUP REQUIRED: **UNKNOWN**

STATE & TRIBAL ENROLLMENT ID: **NOT REPORTED**

STATE & TRIBAL ENROLLMENT DATE: **NOT REPORTED**

PROPERTY ENROLLED IN A STATE & TRIBAL PROGRAM?: **NOT REPORTED**

ARE INSTITUTIONAL CONTROLS REQUIRED?: **NO**

TYPE OF BROWNFIELD GRANT: **ASSESSMENT**

ENVIRONMENTAL ASSESSMENT ACTIVITY: **PHASE I ENVIRONMENTAL ASSESSMENT**



www.geo-search.com 888-396-0042

**Distance from Property: 0.32 mi. (1,690 ft.) NE**

ASSESSMENT START DATE: **1/4/2012 0:00**

ASSESSMENT COMPLETION DATE: **1/12/2012 0:00**

CLEANUP REQUIRED: **UNKNOWN**

STATE & TRIBAL ENROLLMENT ID: **NOT REPORTED**

STATE & TRIBAL ENROLLMENT DATE: **NOT REPORTED**

PROPERTY ENROLLED IN A STATE & TRIBAL PROGRAM?: **NOT REPORTED**

ARE INSTITUTIONAL CONTROLS REQUIRED?: **NO**

[Back to Report Summary](#)



www.geo-search.com 888-396-0042

**MAP ID#: 260**

**Distance from Property: 0.33 mi. (1,742 ft.) NE**

**FACILITY INFORMATION**

GEOSEARCH ID: **0-004017**

FAC ID: **0-004017**

NAME: **QUALITY PAVING**

ADDRESS: 1230 W GLENN ST

TUCSON, AZ 85705

**FACILITY DETAILS**

LUST ID: **2585.01**

DATE REPORTED: **12/04/1992**

DATE CLOSED: **NOT REPORTED**

PRIORITY:

1 - KNOWN OR PROBABLE AFFECTS ON GROUNDWATER (GW) OR AFFECTS SOILS TO A DEPTH WITHIN 30 FEET OF GW DEPTH

LUST ID: **2585.02**

DATE REPORTED: **12/04/1992**

DATE CLOSED: **NOT REPORTED**

PRIORITY:

1 - KNOWN OR PROBABLE AFFECTS ON GROUNDWATER (GW) OR AFFECTS SOILS TO A DEPTH WITHIN 30 FEET OF GW DEPTH

[Back to Report Summary](#)



www.geo-search.com 888-396-0042

**MAP ID#: 261**

**Distance from Property: 0.33 mi. (1,742 ft.) NE**

**FACILITY INFORMATION**

GEOSEARCH ID: **0-005675**

FAC ID: **0-005675**

NAME: **FEDEX NATIONAL LTL**

ADDRESS: **2455 N FAIRVIEW AVE**  
TUCSON, AZ 85705

**FACILITY DETAILS**

LUST ID: **4580.01**

DATE REPORTED: **09/23/1996**

DATE CLOSED: **01/21/2000**

PRIORITY:

5R1 - CLOSED SOIL LEVELS MEET RBCA TIER 1

[Back to Report Summary](#)



www.geo-search.com 888-396-0042



**MAP ID#: 262**

**Distance from Property: 0.33 mi. (1,742 ft.) NE**

**FACILITY INFORMATION**

GEOSEARCH ID: **0-001355**

FAC ID: **0-001355**

NAME: **CIRCLE K #1024**

ADDRESS: **13780 N SANDARIO RD**  
MARANA, AZ 85653

**FACILITY DETAILS**

LUST ID: **2319.01**

DATE REPORTED: **05/22/1992**

DATE CLOSED: **11/09/1998**

PRIORITY:

5R1 - CLOSED SOIL LEVELS MEET RBCA TIER 1

[Back to Report Summary](#)



www.geo-search.com 888-396-0042

**MAP ID#: 263**

**Distance from Property: 0.33 mi. (1,742 ft.) NE**

**FACILITY INFORMATION**

GEOSEARCH ID: **0-004553**

FAC ID: **0-004553**

NAME: **CIRCLE K #2701953**

ADDRESS: **1395 W MIRACLE MILE**

**TUCSON, AZ 85705**

**FACILITY DETAILS**

LUST ID: **0254.01**

DATE REPORTED: **07/10/1986**

DATE CLOSED: **02/24/1988**

PRIORITY:

**5R1 - CLOSED SOIL LEVELS MEET RBCA TIER 1**

LUST ID: **0254.02**

DATE REPORTED: **8/28/2009**

DATE CLOSED: **NOT REPORTED**

PRIORITY:

**1 - KNOWN OR PROBABLE AFFECTS ON GROUNDWATER (GW) OR AFFECTS SOILS TO A DEPTH WITHIN 30 FEET OF GW DEPTH**

LUST ID: **0254.02**

DATE REPORTED: **08/28/2009**

DATE CLOSED: **NOT REPORTED**

PRIORITY:

**1D - DEFINED SOIL AND GW REQUIRES REMEDIATION (LEVELS EXCEED STANDARDS FOR ONE OR MORE MEDIA)**

LUST ID: **0254.03**

DATE REPORTED: **11/27/2013**

DATE CLOSED: **03/05/2015**

PRIORITY:

**5R1 - CLOSED SOIL LEVELS MEET RBCA TIER 1**

[Back to Report Summary](#)



www.geo-search.com 888-396-0042

[MAP ID#: 264](#)

Distance from Property: 0.33 mi. (1,742 ft.) NE

**FACILITY INFORMATION**

GEOSEARCH ID: 0-009540

FAC ID: 0-009540

NAME: MEDINA'S SERVICE GARAGE

ADDRESS: 1047 N MAIN AVE  
TUCSON, AZ 85705

**FACILITY DETAILS**

LUST ID: 5138.01

DATE REPORTED: 12/02/1999

DATE CLOSED: 02/28/2000

PRIORITY:

5R1 - CLOSED SOIL LEVELS MEET RBCA TIER 1

LUST ID: 5138.02

DATE REPORTED: 12/02/1999

DATE CLOSED: 02/28/2000

PRIORITY:

5R1 - CLOSED SOIL LEVELS MEET RBCA TIER 1

LUST ID: 5138.03

DATE REPORTED: 03/02/2006

DATE CLOSED: NOT REPORTED

PRIORITY:

1 - KNOWN OR PROBABLE AFFECTS ON GROUNDWATER (GW) OR AFFECTS SOILS TO A DEPTH WITHIN 30 FEET OF GW  
DEPTH

[Back to Report Summary](#)



www.geo-search.com 888-396-0042

[MAP ID#: 265](#)

Distance from Property: 0.33 mi. (1,742 ft.) NE

**FACILITY INFORMATION**

GEOSEARCH ID: 0-010497

FAC ID: 0-010497

NAME: PIMA COUNTY APN#117-04-1840

ADDRESS: 306 W 5TH ST

TUCSON, AZ 85705

**FACILITY DETAILS**

LUST ID: 5621.01

DATE REPORTED: 05/27/2014

DATE CLOSED: NOT REPORTED

PRIORITY:

2 - UNDEFINED SOIL CONTAMINATION (DEFAULT FOR NEWLY REPORTED LUSTS)

[Back to Report Summary](#)



www.geo-search.com 888-396-0042

[MAP ID#: 266](#)

Distance from Property: 0.33 mi. (1,742 ft.) NE

**FACILITY INFORMATION** GEOSEARCH ID: 533ACID EPA ID: AZD083717470 ACIDS ID: 533

NAME: GENERAL ELECTRIC

ADDRESS: 2560 N. HUACHUCA

TUCSON, AZ 85705

WATER QUALITY ASSURANCE REVOLVONG FUND: **NOT REPORTED**

FILE LOCATION:

THE PA/SI FOR THESE SITES HAVE BEEN COMPLETED AND ARE AVAILABLE FOR REVIEW. APPOINTMENTS TO REVIEW FILES LOCATED WITHIN THIS PROGRAM MAY BE MADE THROUGH THE PREREMEDIAL UNIT SECRETARY. TELEPHONE: (602) 2074227.

[Back to Report Summary](#)



www.geo-search.com 888-396-0042

[MAP ID#: 266](#)

**Distance from Property: 0.33 mi. (1,742 ft.) NE**

**FACILITY INFORMATION** EPA ID#: **AZD083717470** SITE ID#: **0903642**

NAME: **GENERAL ELECTRIC**

ADDRESS: **2560 N. HUACHUCA**  
**TUCSON, AZ 85705**

COUNTY: **PIMA**

FEDERAL FACILITY: **NOT A FEDERAL FACILITY**

NPL: **NOT ON THE NPL**

NON NPL STATUS: **NFRAP-SITE DOES NOT QUALIFY FOR THE NPL BASED ON EXISTING INFORMATION**

[Back to Report Summary](#)



www.geo-search.com 888-396-0042

**MAP ID#: 267**

**Distance from Property: 0.33 mi. (1,742 ft.) NE**

**FACILITY INFORMATION** UNIQUEID: 3859086763 NAME: NEARNONT

ADDRESS: NEARMONT ST AND MELWOOD

NOT REPORTED, AZ

COUNTY: PIMA

STATUS: **CLOSED**

FACILITY TYPE: MUNICIPAL

OPERATOR: CITY OF TUCSON

OPERATOR ADDRESS: PO BOX 27210

TUCSON, AZ 85726

OPERATOR COUNTY: NOT REPORTED

OPERATOR PHONE: NOT REPORTED

[Back to Report Summary](#)



www.geo-search.com 888-396-0042

[MAP ID#: 267](#)

Distance from Property: 0.33 mi. (1,742 ft.) NE

**FACILITY INFORMATION**

GEOSEARCH ID: 42

OBJECT ID: 42

FACILITY NAME: NEARMONT LANDFILL

ADDRESS: PIMA COUNTY

TUCSON, AZ 85745

COUNTY: PIMA

TYPE: LANDFILL

STATUS: CLOSED

SUPERFUND SITE: 0

OWNER TYPE: CITY

ACRES: 3.063475670

OPERATION DATES: 1960-1967

COMMENTS: NOT REPORTED

[Back to Report Summary](#)



www.geo-search.com 888-396-0042



**MAP ID#: 267**

**Distance from Property: 0.33 mi. (1,742 ft.) NE**

**FACILITY INFORMATION** UNIQUEID: 4105261637 NAME: NEARMONT

ADDRESS: NEARMONT ST. AND MELWOOD

NOT REPORTED, AZ

COUNTY: PIMA

STATUS: **CLOSED**

FACILITY TYPE: **CLOSED SOLID WASTE LANDFILL**

OPERATOR: **NOT REPORTED**

OPERATOR ADDRESS: **NOT REPORTED**

NOT REPORTED, NOT REPORTED

OPERATOR COUNTY: **NOT REPORTED**

OPERATOR PHONE: **NOT REPORTED**

[Back to Report Summary](#)



www.geo-search.com 888-396-0042

**MAP ID#: 268**

**Distance from Property: 0.34 mi. (1,795 ft.) NE**

**FACILITY INFORMATION** EPA ID#: **AZD983480294** SITE ID#: **0904697**

NAME: **CALMAT OF AZ**

ADDRESS: **4121 N. LA CHOLLA BLVD.**

**TUCSON, AZ 85705**

COUNTY: **PIMA**

FEDERAL FACILITY: **NOT A FEDERAL FACILITY**

NPL: **NOT ON THE NPL**

NON NPL STATUS: **NFRAP-SITE DOES NOT QUALIFY FOR THE NPL BASED ON EXISTING INFORMATION**

Below information was gathered from the prior NFRAP update completed in 10/2013 update:

<u>ACTION</u>	<u>START DATE</u>	<u>COMPLETION DATE</u>	<u>RESPONSIBILI</u>
<b>DS - DISCOVERY</b>	<b>NOT REPORTED</b>	<b>12/7/1992</b>	<b>STATE (FUND)</b>
<b>PA - PRELIMINARY ASSESSMENT</b>	<b>NOT REPORTED</b>	<b>9/16/1993</b>	<b>STATE (FUND)</b>
<b>VS - ARCHIVE SITE</b>	<b>NOT REPORTED</b>	<b>9/16/1993</b>	<b>EPA IN- HOUSE</b>

**ACTION DESCRIPTIONS**

DS - (DISCOVERY) - THE PROCESS BY WHICH A POTENTIAL HAZARDOUS WASTE SITE IS BROUGHT TO THE ATTENTION OF THE EPA. THE PROCESS CAN OCCUR THROUGH THE USE OF SEVERAL MECHANISMS SUCH AS A PHONE CALL OR REFERRAL BY ANOTHER GOVERNMENT AGENCY.

PA - (PRELIMINARY ASSESSMENT) - COLLECTION OF DIVERSE EXISTING INFORMATION ABOUT THE SOURCE AND NATURE OF THE SITE HAZARD. IT IS EPA POLICY TO COMPLETE THE PRELIMINARY ASSESSMENT WITHIN ONE YEAR OF SITE DISCOVERY.

VS - (ARCHIVE SITE) - THE DECISION IS MADE THAT NO FURTHER ACTIVITY IS PLANNED AT THE SITE.

[Back to Report Summary](#)



www.geo-search.com 888-396-0042

[MAP ID#: 269](#)

#### **FACILITY INFORMATION**

GEOSEARCH ID: **0-008898**

FAC ID: **0-008898**

NAME: **BOSA DONUTS**

ADDRESS: **1108 W SAINT MARYS RD**  
TUCSON, AZ 85745

#### **FACILITY DETAILS**

LUST ID: **4439.01**

DATE REPORTED: **05/04/1996**

DATE CLOSED: **06/12/1997**

**Distance from Property: 0.35 mi. (1,848 ft.)**

PRIORITY:

5R1 - CLOSED SOIL LEVELS MEET RBCA TIER 1

LUST ID: **4439.02**

DATE REPORTED: **02/20/1997**

DATE CLOSED: **06/12/1997**

PRIORITY:

5R1 - CLOSED SOIL LEVELS MEET RBCA TIER 1

[Back to Report Summary](#)



www.geo-search.com 888-396-0042

**MAP ID#: 270**

**Distance from Property: 0.36 mi. (1,901 ft.) W**

**FACILITY INFORMATION**

GEOSEARCH ID: **0-000433**

FAC ID: **0-000433**

NAME: ARIZONA STATE SCHOOL FOR THE DEAF AND BLIND

ADDRESS: **1200 W SPEEDWAY BLVD**

TUCSON, AZ 85745

**FACILITY DETAILS**

LUST ID: **0670.01**

DATE REPORTED: **03/20/1989**

DATE CLOSED: **02/18/1997**

PRIORITY:

5R1 - CLOSED SOIL LEVELS MEET RBCA TIER 1

LUST ID: **0670.02**

DATE REPORTED: **05/24/1989**

DATE CLOSED: **02/18/1997**

PRIORITY:

5R1 - CLOSED SOIL LEVELS MEET RBCA TIER 1

LUST ID: **0670.03**

DATE REPORTED: **05/24/1989**

DATE CLOSED: **02/18/1997**

PRIORITY:

5R1 - CLOSED SOIL LEVELS MEET RBCA TIER 1

[Back to Report Summary](#)



www.geo-search.com 888-396-0042

**MAP ID#: 271**

**Distance from Property: 0.36 mi. (1,901 ft.) W**

**FACILITY INFORMATION**

GEOSEARCH ID: **2325607591**

RIMS ID: **2-35979**

NAME: **SFPP SILVERCROFT WASH RELEASE**

ADDRESS: VICINITY OF SIVERBELL TREE DR. & SILVER ISLAND WAY TUCSON, AZ NOT REPORTED

COUNTY: **PIMA**

STATUS: **ACTIVE**

SITE TYPE: **FUEL PIPELINE**

SITE SIZE: **NOT REPORTED**

NATURE OF CONTAMINATION:

**BTEX**

MEDIA: **SOIL & GW**

RESTRICTED LAND USE: **NOT REPORTED**

RECORDED DATE: **NOT REPORTED**

DATE ACCEPTED: **1/13/2005**

DATE CLOSED: **NOT REPORTED**

COMMENTS:

NOT REPORTED

**BROWNFIELDS GRANT SITE SPECIFIC**

REQUEST DATE: **NOT APPLICABLE** PHASE I

START DATE: **NOT APPLICABLE** PHASE I

END DATE: **NOT APPLICABLE** PHASE II

START DATE: **NOT APPLICABLE**

PHASE II END DATE: **NOT APPLICABLE**

[Back to Report Summary](#)



www.geo-search.com 888-396-0042

**MAP ID#: 271**

**Distance from Property: 0.36 mi. (1,901 ft.) W**

**FACILITY INFORMATION**

GEOSEARCH ID: **3703224476**

RIMS ID: **35979**

NAME: **SFPP SILVERCROFT WASH RELEASE**

ADDRESS: VICINITY OF SIVERBELL TREE DR. & SILVER ISLAND WAY TUCSON, AZ NOT REPORTED

COUNTY: **PIMA**

STATUS: **ACTIVE**

SITE TYPE: **FUEL PIPELINE** SITE SIZE: **NOT REPORTED** NATURE OF CONTAMINATION:

BTEX

MEDIA: **SOIL & GW**

RESTRICTED LAND USE: **NOT REPORTED**

RECORDED DATE: **NOT REPORTED**

DATE ACCEPTED: **1/13/2005**

DATE CLOSED: **NOT REPORTED**

COMMENTS:

NOT REPORTED

**BROWNFIELDS GRANT SITE SPECIFIC**

REQUEST DATE: **NOT APPLICABLE** PHASE I

START DATE: **NOT APPLICABLE** PHASE I

END DATE: **NOT APPLICABLE** PHASE II

START DATE: **NOT APPLICABLE**

PHASE II END DATE: **NOT APPLICABLE**

[Back to Report Summary](#)



www.geo-search.com 888-396-0042

[MAP ID#: 272](#)

Distance from Property: 0.36 mi. (1,901 ft.) W

**FACILITY INFORMATION**

GEOSEARCH ID: 8

OBJECT ID: 8

FACILITY NAME: CORTARO RD LANDFILL

ADDRESS: PIMA COUNTY

TUCSON, AZ 85743

COUNTY: PIMA TYPE: LANDFILL STATUS: CLOSED SUPERFUND SITE: 0

OWNER TYPE: COUNTY

ACRES: 26.112947660

OPERATION DATES: 1965-1967

COMMENTS: NOT REPORTED

[Back to Report Summary](#)



www.geo-search.com 888-396-0042

[MAP ID#: 272](#)

Distance from Property: 0.36 mi. (1,901 ft.) W

**FACILITY INFORMATION** UNIQUEID: 1921168840 NAME: CORTARO ROAD

ADDRESS: S OF THE CORTARO ROAD BRIDGE ON E SIDE OF SANTA

NOT REPORTED, AZ

COUNTY: PIMA

STATUS: **CLOSED**

FACILITY TYPE: **MUNICIPAL**

OPERATOR: **PIMA COUNTY**

OPERATOR ADDRESS: **131 W CONGRESS  
TUCSON, AZ 85701**

OPERATOR COUNTY: **NOT REPORTED**

OPERATOR PHONE: **NOT REPORTED**

[Back to Report Summary](#)



www.geo-search.com 888-396-0042



**MAP ID#: 272**

**Distance from Property: 0.34 mi. (1,795 ft.) NE**

**FACILITY INFORMATION**

GEOSEARCH ID: **0-001380**

FAC ID: **0-001380**

NAME: **CIRCLE K #1204**

ADDRESS: **3700 W ORANGE GROVE RD**  
MARANA, AZ 85741

**FACILITY DETAILS**

LUST ID: **1762.01**

DATE REPORTED: **04/04/1991**

DATE CLOSED: **08/15/1997**

PRIORITY:

5R1 - CLOSED SOIL LEVELS MEET RBCA TIER 1

[Back to Report Summary](#)



www.geo-search.com 888-396-0042

**MAP ID#: 274**

**Distance from Property: 0.37 mi. (1,954 ft.) W**

**FACILITY INFORMATION** EPA ID#: **AZD981428824** SITE ID#: **0900763**

NAME: **GREEN VALLEY AREA**

ADDRESS: **VARIOUS GROUNDWATER**

**LOCATIONS GREEN VALLEY, AZ**

**85614**

COUNTY: **PIMA**

FEDERAL FACILITY: **NOT A FEDERAL FACILITY**

NPL: **NOT ON THE NPL**

NON NPL STATUS: **NFRAP-SITE DOES NOT QUALIFY FOR THE NPL BASED ON EXISTING INFORMATION**

Below information was gathered from the prior NFRAP update completed in 10/2013 update:

ACTION	START DATE	COMPLETION DATE	RESPONSIBILI
<b>DS - DISCOVERY</b>	<b>NOT REPORTED</b>	<b>7/1/1986</b>	<b>EPA FUND</b>
<b>PA - PRELIMINARY ASSESSMENT</b>	<b>NOT REPORTED</b>	<b>12/1/1987</b>	<b>EPA FUND</b>
<b>PA - PRELIMINARY ASSESSMENT</b>	<b>NOT REPORTED</b>	<b>6/26/1991</b>	<b>EPA FUND</b>
<b>VS - ARCHIVE SITE</b>	<b>NOT REPORTED</b>	<b>6/26/1991</b>	<b>EPA IN- HOUSE</b>

ACTION DESCRIPTIONS

DS - (DISCOVERY) - THE PROCESS BY WHICH A POTENTIAL HAZARDOUS WASTE SITE IS BROUGHT TO THE ATTENTION OF THE EPA. THE PROCESS CAN OCCUR THROUGH THE USE OF SEVERAL MECHANISMS SUCH AS A PHONE CALL OR REFERRAL BY ANOTHER GOVERNMENT AGENCY.

PA - (PRELIMINARY ASSESSMENT) - COLLECTION OF DIVERSE EXISTING INFORMATION ABOUT THE SOURCE AND NATURE OF THE SITE HAZARD. IT IS EPA POLICY TO COMPLETE THE PRELIMINARY ASSESSMENT WITHIN ONE YEAR OF SITE DISCOVERY.

PA - (PRELIMINARY ASSESSMENT) - COLLECTION OF DIVERSE EXISTING INFORMATION ABOUT THE SOURCE AND NATURE OF THE SITE HAZARD. IT IS EPA POLICY TO COMPLETE THE PRELIMINARY ASSESSMENT WITHIN ONE YEAR OF SITE DISCOVERY.

VS - (ARCHIVE SITE) - THE DECISION IS MADE THAT NO FURTHER ACTIVITY IS PLANNED AT THE SITE.

[Back to Report Summary](#)



www.geo-search.com 888-396-0042

**MAP ID#: 275**

**Distance from Property: 0.37 mi. (1,954 ft.) W**

**SITE INFORMATION**

ID#: **95203**

NAME: 360 W SPEEDWAY, 1124 N MAIN AVE, & 1148 N MAIN AV

TUCSON, AZ 85705

TYPE FUNDING: **HAZARDOUS**

PREDOMINANT PAST USE (ACREAGE):

GREENSPACE: <b>NOT REPORTED</b>	RESIDENTIAL: <b>NOT REPORTED</b>	COMMERCIAL: <b>0.69</b>	INDUSTRIAL: <b>NOT REPORTED</b>
FUTURE USE			
GREENSPACE: <b>NOT REPORTED</b>	RESIDENTIAL: <b>NOT REPORTED</b>	COMMERCIAL: <b>NOT REPORTED</b>	INDUSTRIAL: <b>NOT REPORTED</b>

PROPERTY HIGHLIGHT:

NOT REPORTED

PROPERTY SIZE (Acres): 0.69CURRENT OWNER: **MAIN AVENUE LLC**

PROPERTY DESCRIPTION/ FORMER USE:

PAWN SHOP, NIGHT CLUB AND VACANT LOT/ AUTO REPAIR FACILITY/ RIO VERDE VENTURES INC., GAIL SHAW AND GUADALUPE GRIFFIN, SANDEE DOWNEY, ANNIE SHAW, MARIE COLE, DUKE SHAW ENTERPRISES, ELMER AND WOODIE CARRIER, MARK AND VIRGINIA KLAFTER, JOE AND CELIA KING, AZ BUILDING CO., J. TUCK POTTER

CONTAMINATE(S): **NOT REPORTED**

CONTAMINATE(S) CLEANED UP: **NOT REPORTED**

MEDIA(S) AFFECTED: **NOT REPORTED**

MEDIA(S) CLEANED UP: **NOT REPORTED**

TYPE OF BROWNFIELD GRANT: **ASSESSMENT**

ENVIRONMENTAL ASSESSMENT ACTIVITY: **PHASE I ENVIRONMENTAL ASSESSMENT**

ASSESSMENT START DATE: **8/25/2007 0:00**

ASSESSMENT COMPLETION DATE: **10/11/2007 0:00**

CLEANUP REQUIRED: **UNKNOWN**

STATE & TRIBAL ENROLLMENT ID: **NOT REPORTED**

STATE & TRIBAL ENROLLMENT DATE: **NOT REPORTED**

PROPERTY ENROLLED IN A STATE & TRIBAL PROGRAM?: **NOT REPORTED**

ARE INSTITUTIONAL CONTROLS REQUIRED?: **NO**

[Back to Report Summary](#)



www.geo-search.com 888-396-0042

## Brownfields Management System (BF)

[MAP ID# 276](#)

Distance from Property: 0.37 mi. (1,954 ft.) NE

### SITE INFORMATION

ID#: 119802

NAME: FLOWING WELLS FIRE DISTRICT

ADDRESS: 2811 WEST CURTIS ROAD  
TUCSON, AZ 85705

TYPE FUNDING: **HAZARDOUS**

PREDOMINANT PAST USE (ACREAGE):

GREENSPACE:	RESIDENTIAL:	COMMERCIAL:	INDUSTRIAL:
<b>NOT REPORTED</b>	<b>NOT REPORTED</b>	<b>1.32</b>	<b>NOT REPORTED</b>
FUTURE USE (ACREAGE):			
GREENSPACE:	RESIDENTIAL:	COMMERCIAL:	INDUSTRIAL:
<b>NOT REPORTED</b>	<b>NOT REPORTED</b>	<b>NOT REPORTED</b>	<b>NOT REPORTED</b>
PROPERTY HIGHLIGHT:			
<b>NOT REPORTED</b>			
PROPERTY SIZE (Acres): <b>1.32</b>			

CURRENT OWNER: **FLOWING WELLS FIRE DISTRICT**

PROPERTY DESCRIPTION/ FORMER USE:

THE SUBJECT PROPERTY IS LOCATED ON THE SOUTHWEST CORNER OF CURTIS ROAD AND DAVIS AVENUE. PRIOR TO 1958, TWO SMALL STRUCTURES WERE CONSTRUCTED IN THE SOUTH CENTRAL PORTION OF THE PROPERTY, WHICH OTHERWISE CONSISTED OF UNDEVELOPED NATIVE DESERT LAND. IT IS UNKNOWN EXACTLY WHEN THESE STRUCTURES WERE REMOVED, HOWEVER, SOMETIME BETWEEN 1973 AND 1978 THE FLOWING WELLS VOLUNTEER FIRE STATION NO. 2 BEGAN TO OPERATE FROM THIS ADDRESS AND AERIAL PHOTOGRAPHY FROM 1990 SHOWS THAT THE TWO ORIGINAL STRUCTURES ARE NO LONGER VISIBLE AND THAT A NEW STRUCTURE, WHICH IS STILL PRESENT, WAS CONSTRUCTED IN THE EASTERN PORTION OF THE PROPERTY. BETWEEN 1996 AND 2002 THE AREA WEST OF THE STRUCTURE WAS PAVED AND EQUIPMENT STORAGE BEGAN TO TAKE PLACE ALONG THE WESTERN AND SOUTHERN BOUNDARIES. PRESENTLY, THE COMMERCIAL STRUCTURE LOCATED ON THE EASTERN PORTION OF THE SUBJECT PROPERTY IS UTILIZED BY THE NORTHWEST FIRE DISTRICT. THERE IS PAVED PARKING TO THE WEST AND SOUTH OF THE STRUCTURE. THE WESTERN PORTION OF THE PROPERTY IS OTHERWISE UNOCCUPIED.

CONTAMINATE(S): **PAHS**

CONTAMINATE(S) CLEANED UP: **NOT REPORTED**

MEDIA(S) AFFECTED: **SOIL**

MEDIA(S) CLEANED UP: **NOT REPORTED**



www.geo-search.com 888-396-0042

## ***Brownfields Management System (BF)***

TYPE OF BROWNFIELD GRANT: **ASSESSMENT**

ENVIRONMENTAL ASSESSMENT ACTIVITY: **PHASE II ENVIRONMENTAL ASSESSMENT**

ASSESSMENT START DATE: **2/4/2010 0:00**

ASSESSMENT COMPLETION DATE: **8/3/2010 0:00**

CLEANUP REQUIRED: **YES**

STATE & TRIBAL ENROLLMENT ID: **NOT REPORTED**

STATE & TRIBAL ENROLLMENT DATE: **NOT REPORTED**

PROPERTY ENROLLED IN A STATE & TRIBAL PROGRAM?: **NOT REPORTED**

ARE INSTITUTIONAL CONTROLS REQUIRED?: **UNKNOWN**

[Back to Report Summary](#)



www.geo-search.com 888-396-0042

## Brownfields Management System (BF)

[MAP ID# 276](#)

Distance from Property: 0.37 mi. (1,954 ft.) NE

### SITE INFORMATION

ID#: 106363

NAME: NORTHWEST FIRE DISTRICT PROPERTY

ADDRESS: 2811 E. CURTIS RD.

TUCSON, AZ 85705

TYPE FUNDING: **HAZARDOUS**

PREDOMINANT PAST USE (ACREAGE):

GREENSPACE:	RESIDENTIAL:	COMMERCIAL:	INDUSTRIAL:
<b>NOT REPORTED</b>	<b>NOT REPORTED</b>	<b>1.32</b>	<b>NOT REPORTED</b>
FUTURE USE (ACREAGE):			
GREENSPACE:	RESIDENTIAL:	COMMERCIAL:	INDUSTRIAL:
<b>NOT REPORTED</b>	<b>1.32</b>	<b>NOT REPORTED</b>	<b>NOT REPORTED</b>
PROPERTY HIGHLIGHT:			
<b>NOT REPORTED</b>			
PROPERTY SIZE (Acres): <b>1.32</b>			

CURRENT OWNER: **NORTHWEST FIRE DISTRICT**

PROPERTY DESCRIPTION/ FORMER USE:

THE SUBJECT PROPERTY IS LOCATED ON THE SOUTHWEST CORNER OF CURTIS ROAD AND DAVIS AVENUE. PRIOR TO 1958, TWO SMALL STRUCTURES WERE CONSTRUCTED IN THE SOUTH CENTRAL PORTION OF THE PROPERTY, WHICH OTHERWISE CONSISTED OF UNDEVELOPED NATIVE DESERT LAND. IT IS UNKNOWN EXACTLY WHEN THESE STRUCTURES WERE REMOVED, HOWEVER, SOMETIME BETWEEN 1973 AND 1978 THE FLOWING WELLS VOLUNTEER FIRE STATION NO. 2 BEGAN TO OPERATE FROM THIS ADDRESS AND AERIAL PHOTOGRAPHY FROM 1990 SHOWS THAT THE TWO ORIGINAL STRUCTURES ARE NO LONGER VISIBLE AND THAT A NEW STRUCTURE, WHICH IS STILL PRESENT, WAS CONSTRUCTED IN THE EASTERN PORTION OF THE PROPERTY. BETWEEN 1996 AND 2002 THE AREA WEST OF THE STRUCTURE WAS PAVED AND EQUIPMENT STORAGE BEGAN TO TAKE PLACE ALONG THE WESTERN AND SOUTHERN BOUNDARIES. PRESENTLY, THE COMMERCIAL STRUCTURE LOCATED ON THE EASTERN PORTION OF THE SUBJECT PROPERTY IS UTILIZED BY THE NORTHWEST FIRE DISTRICT. THERE IS PAVED PARKING TO THE WEST AND SOUTH OF THE STRUCTURE. THE WESTERN PORTION OF THE PROPERTY IS OTHERWISE UNOCCUPIED.

CONTAMINATE(S): **UNKNOWN**

CONTAMINATE(S) CLEANED UP: **NOT REPORTED**

MEDIA(S) AFFECTED: **NOT REPORTED**

MEDIA(S) CLEANED UP: **NOT REPORTED**

TYPE OF BROWNFIELD GRANT: **ASSESSMENT**



www.geo-search.com 888-396-0042

## ***Brownfields Management System (BF)***

ENVIRONMENTAL ASSESSMENT ACTIVITY: **PHASE I ENVIRONMENTAL ASSESSMENT**

ASSESSMENT START DATE: **9/8/2009 0:00**

ASSESSMENT COMPLETION DATE: **9/28/2009 0:00**

CLEANUP REQUIRED: **UNKNOWN**

STATE & TRIBAL ENROLLMENT ID: **NOT REPORTED**

STATE & TRIBAL ENROLLMENT DATE: **NOT REPORTED**

PROPERTY ENROLLED IN A STATE & TRIBAL PROGRAM?: **NOT REPORTED**

ARE INSTITUTIONAL CONTROLS REQUIRED?: **NO**

[Back to Report Summary](#)



www.geo-search.com 888-396-0042

## State Hazardous Waste Sites (SHWS)

[MAP ID# 277](#)

Distance from Property: 0.37 mi. (1,954 ft.) W

### FACILITY INFORMATION

GEOSEARCH ID: 477ACID

EPA ID: NOT REPORTED

ACIDS ID: 477

NAME: ARIZONA EXPRESS

ADDRESS: 2100 N. DRAGOON  
TUCSON, AZ 85745

WATER QUALITY ASSURANCE REVOLVONG FUND: NOT REPORTED

FILE LOCATION:

SOME SITES LISTED WITHIN ACIDS HAVE A FILE LOCATION OF UNKNOWN. THESE ARE SITES THAT HAVE NOT BEEN KNOWN TO HAVE BEEN WORKED ON BY ANY REMEDIAL PROJECTS PROGRAM. THE REASONS THAT THESE SITES WERE LISTED ON ACIDS HAS NOT BEEN FULLY DOCUMENTED. ADDITIONAL WORK IS BEING DONE TO UPDATE THE STATUS OF THESE SITES.

[Back to Report Summary](#)



www.geo-search.com 888-396-0042



## State Hazardous Waste Sites (SHWS)

[MAP ID# 277](#)

Distance from Property: 0.37 mi. (1,954 ft.) W

### FACILITY INFORMATION

GEOSEARCH ID: 608ACID

EPA ID: NOT REPORTED

ACIDS ID: 608

NAME: STRIP JOINT

ADDRESS: 2112 N. DRAGOON AVE. #5  
TUCSON, AZ 85745

WATER QUALITY ASSURANCE REVOLVONG FUND: NOT REPORTED

FILE LOCATION:

SOME SITES LISTED WITHIN ACIDS HAVE A FILE LOCATION OF UNKNOWN. THESE ARE SITES THAT HAVE NOT BEEN KNOWN TO HAVE BEEN WORKED ON BY ANY REMEDIAL PROJECTS PROGRAM. THE REASONS THAT THESE SITES WERE LISTED ON ACIDS HAS NOT BEEN FULLY DOCUMENTED. ADDITIONAL WORK IS BEING DONE TO UPDATE THE STATUS OF THESE SITES.

[Back to Report Summary](#)



www.geo-search.com 888-396-0042

## ***Leaking Underground Storage Tanks (LUST)***

[MAP ID# 277](#)

**Distance from Property:** 0.37 mi. (1,954 ft.) W

### **FACILITY INFORMATION**

GEOSEARCH ID: 0-002407

FAC ID: 0-002407

NAME: CENTRAL FREIGHT

ADDRESS: 2100 N DRAGOON ST  
TUCSON, AZ 85745

LUST ID: 1271.01

DATE REPORTED: 05/10/1990

DATE CLOSED: 08/17/2001

PRIORITY:5R1 - CLOSED SOIL LEVELS MEET RBCA TIER 1

[Back to Report Summary](#)



www.geo-search.com 888-396-0042

## ***Voluntary Remediation Program and Brownfields Program Sites (VRPBF)***

[MAP ID# 278](#)

**Distance from Property:** 0.37 mi. (1,954 ft.) W

### **FACILITY INFORMATION**

GEOSEARCH ID: 3135440594

RIMS ID: 34393

NAME: RIO NUEVO LANDFILL STABILIZATION PROJECT

ADDRESS: N/A

TUCSON, AZ 85701

COUNTY: PIMA

STATUS: **CLOSED**

01/04/11: ADMINISTRATIVE CLOSURE LETTER ISSUED STATING NO FURTHER INVESTIGATION REQUIRED FOR 2-ACRE CONGRESS LANDFILL AND PERMITTING WITHDRAWAL OF THE REMAINING 17-ACRE PORTION,

MEDIA: **SOIL**

RESTRICTED LAND USE: **NOT REPORTED**

RECORDED DATE: **NOT REPORTED**

DATE ACCEPTED: **12/13/2002**

DATE CLOSED: **1/4/2011**

COMMENTS: **NOT REPORTED**

### **BROWNFIELDS GRANT SITE SPECIFIC**

REQUEST DATE: **NOT APPLICABLE**

PHASE I START DATE: **NOT APPLICABLE**

PHASE I END DATE: **NOT APPLICABLE**

PHASE II START DATE: **NOT APPLICABLE**

PHASE II END DATE: **NOT APPLICABLE**

[Back to Report Summary](#)



www.geo-search.com 888-396-0042

## ***Voluntary Remediation Program and Brownfields Program Sites (VRPBF)***

[MAP ID# 278](#)

**Distance from Property:** 0.37 mi. (1,954 ft.) W

### **FACILITY INFORMATION**

GEOSEARCH ID: 2491116113

RIMS ID: 2-34393

NAME: RIO NUEVO LANDFILL STABILIZATION PROJECT

ADDRESS: N/A

TUCSON, AZ 85701

COUNTY: PIMA

STATUS: **CLOSED**

SITE TYPE: **CLOSED SOLID WASTE LANDFILL**

SITE SIZE: **19.00**

NATURE OF CONTAMINATION:

LETTER ISSUED STATING NO ADDITIONAL INVESTIGATION REQUIRED FOR 2-ACRE CONGRESS LANDFILL AND  
PERMITTING WITHDRAWAL OF THE REMAINING 17-ACRE PORTION,

MEDIA: **SOIL**

RESTRICTED LAND USE: **NOT REPORTED**

RECORDED DATE: **NOT REPORTED**

DATE ACCEPTED: **12/13/2002**

DATE CLOSED: **1/4/2011**

COMMENTS: **NOT REPORTED**

### **BROWNFIELDS GRANT SITE SPECIFIC**

REQUEST DATE: **NOT APPLICABLE**

PHASE I START DATE: **NOT APPLICABLE**

PHASE I END DATE: **NOT APPLICABLE**

PHASE II START DATE: **NOT APPLICABLE**

PHASE II END DATE: **NOT APPLICABLE**

[Back to Report Summary](#)



www.geo-search.com 888-396-0042

## ***Voluntary Remediation Program and Brownfields Program Sites (VRPBF)***

[MAP ID# 279](#)

**Distance from Property:** 0.37 mi. (1,954 ft.) NE

### **FACILITY INFORMATION**

GEOSEARCH ID: 2364618637

RIMS ID: 1-30879

NAME: MARTENSEN PROPERTY

ADDRESS: 1185 W GLENN

TUCSON, AZ 85705

COUNTY: PIMA

STATUS: CLOSED

SITE TYPE: COMMERCIAL PROPERTY

SITE SIZE: NOT REPORTED

NATURE OF CONTAMINATION:

CLOSURE DOCUMENT ISSUED FOR PCBS WHICH MET THE NON-RES HBGLS.

MEDIA: SOIL

RESTRICTED LAND USE: NOT REPORTED

RECORDED DATE: NOT REPORTED

DATE ACCEPTED: 8/1/1995

DATE CLOSED: 7/16/1996

COMMENTS: NOT REPORTED

### **BROWNFIELDS GRANT SITE SPECIFIC**

REQUEST DATE: NOT APPLICABLE

PHASE I START DATE: NOT APPLICABLE

PHASE I END DATE: NOT APPLICABLE

PHASE II START DATE: NOT APPLICABLE

PHASE II END DATE: NOT APPLICABLE

[Back to Report Summary](#)



www.geo-search.com 888-396-0042

## ***Voluntary Remediation Program and Brownfields Program Sites (VRPBF)***

[MAP ID# 279](#)

**Distance from Property:** 0.37 mi. (1,954 ft.) NE

### **FACILITY INFORMATION**

**GEOSEARCH ID:** 1298ACID

**EPA ID:** NOT REPORTED

**ACIDS ID:** 1298

**NAME:** WESTINGHOUSE SITE

**ADDRESS:** 1185 WEST GLENN  
TUCSON, AZ 85705

**WATER QUALITY ASSURANCE REVOLVONG FUND:** MM

**FILE LOCATION:**

THESE SITES ARE WATER QUALITY ASSURANCE REVOLVING FUND (WQARF) SITES, 0. ARE LOCATED WITHIN WQARF SITES. THE WQARF AREA FIELD INDICATES WHICH AREA THE SITE IS ASSOCIATED WITH. THE ABBREVIATION IN THIS FIELD CORRESPONDS TO THE INFORMATION FOUND IN THE SUPERFUND INFORMATION POCKET.

[Back to Report Summary](#)



www.geo-search.com 888-396-0042

## Voluntary Remediation Program and Brownfields Program Sites (VRPBF)

[MAP ID# 279](#)

Distance from Property: 0.37 mi. (1,954 ft.) NE

### **FACILITY INFORMATION**

GEOSEARCH ID: 4034176790

RIMS ID: 30879

NAME: MARTENSEN PROPERTY

ADDRESS: 1185 W GLENN  
TUCSON, AZ 85705

COUNTY: PIMA

STATUS: CLOSED

SITE TYPE: COMMERCIAL PROPERTY

SITE SIZE: NOT REPORTED

NATURE OF CONTAMINATION:

07/16/96: CLOSURE DOCUMENT ISSUED FOR PCBS WHICH MET THE NON-RES HBGLS.

MEDIA: SOIL

RESTRICTED LAND USE: NOT REPORTED

RECORDED DATE: NOT REPORTED

DATE ACCEPTED: 8/1/1995 DATE

CLOSED: 7/16/1996

COMMENTS: NOT REPORTED

### **BROWNFIELDS GRANT SITE SPECIFIC**

REQUEST DATE: NOT APPLICABLE

PHASE I START DATE: NOT APPLICABLE

PHASE I END DATE: NOT APPLICABLE

PHASE II START DATE: NOT APPLICABLE

PHASE II END DATE: NOT APPLICABLE

[Back to Report Summary](#)



www.geo-search.com 888-396-0042

# Superfund Enterprise Management System Archived Site Inventory (SEMSARCH)

[MAP ID# 280](#)

Distance from Property: 0.37 mi. (1,954 ft.) NE

## FACILITY INFORMATION

EPA ID#: AZD983480203

SITE ID#: 0904688

NAME: BAJA INDUSTRIES

ADDRESS: 1804 W. PRINCE RD.  
TUCSON, AZ 85705

COUNTY: PIMA

FEDERAL FACILITY: NOT A FEDERAL FACILITY

NPL: NOT ON THE NPL

NON NPL STATUS: NFRAP-SITE DOES NOT QUALIFY FOR THE NPL BASED ON EXISTING INFORMATION

Below information was gathered from the prior NFRAP update completed in 10/2013 update:

ACTION	START DATE	COMPLETION DATE	RESPONSIBILITY
DS - DISCOVERY	NOT REPORTED	12/7/1992	STATE (FUND)
PA - PRELIMINARY ASSESSMENT	NOT REPORTED	12/27/1993	STATE (FUND)
VS - ARCHIVE SITE	NOT REPORTED	12/27/1993	EPA IN-HOUSE

## ACTION DESCRIPTIONS

DS - (DISCOVERY) - THE PROCESS BY WHICH A POTENTIAL HAZARDOUS WASTE SITE IS BROUGHT TO THE ATTENTION OF THE EPA. THE PROCESS CAN OCCUR THROUGH THE USE OF SEVERAL MECHANISMS SUCH AS A PHONE CALL OR REFERRAL BY ANOTHER GOVERNMENT AGENCY.

PA - (PRELIMINARY ASSESSMENT) - COLLECTION OF DIVERSE EXISTING INFORMATION ABOUT THE SOURCE AND NATURE OF THE SITE HAZARD. IT IS EPA POLICY TO COMPLETE THE PRELIMINARY ASSESSMENT WITHIN ONE YEAR OF SITE DISCOVERY.

VS - (ARCHIVE SITE) - THE DECISION IS MADE THAT NO FURTHER ACTIVITY IS PLANNED AT THE SITE.

[Back to Report Summary](#)



www.geo-search.com 888-396-0042



## Leaking Underground Storage Tanks (LUST)

[MAP ID# 281](#)

Distance from Property: 0.38 mi. (2,006 ft.) NE

### FACILITY INFORMATION

GEOSEARCH ID: 0-001236

FAC ID: 0-001236

NAME: CIRCLE K #2700483

ADDRESS: 1785 W PRINCE RD  
TUCSON, AZ 85705

### FACILITY DETAILS

LUST ID: 4342.01

DATE REPORTED: 02/06/1996 DATE

CLOSED: 07/15/2008 PRIORITY:

5G4 - CLOSED SOIL/GW THAT EXCEED AWQSS (R18-12-263.04)

LUST ID: 4342.02

DATE REPORTED: 02/06/1996 DATE

CLOSED: 07/15/2008 PRIORITY:

5G4 - CLOSED SOIL/GW THAT EXCEED AWQSS (R18-12-263.04)

LUST ID: 4342.03

DATE REPORTED: 02/06/1996 DATE

CLOSED: 07/15/2008 PRIORITY:

5G4 - CLOSED SOIL/GW THAT EXCEED AWQSS (R18-12-263.04)

LUST ID: 4342.04

DATE REPORTED: 02/06/1996 DATE

CLOSED: 07/15/2008 PRIORITY:

5G4 - CLOSED SOIL/GW THAT EXCEED AWQSS (R18-12-263.04)

LUST ID: 4342.05

DATE REPORTED: 02/06/1996 DATE

CLOSED: 07/15/2008

PRIORITY: 5G4 - CLOSED SOIL/GW THAT EXCEED AWQSS (R18-12-263.04)

[Back to Report Summary](#)



www.geo-search.com 888-396-0042

## ***Leaking Underground Storage Tanks (LUST)***

[MAP ID# 282](#)

**Distance from Property:** 0.38 mi. (2,006 ft.) E

### **FACILITY INFORMATION**

GEOSEARCH ID: **0-002718**

FAC ID: **0-002718**

NAME: **JENNEY FREIGHT LINE INC**

ADDRESS: **1224 N MAIN AVE**

**TUCSON, AZ 85705**

### **FACILITY DETAILS:**

LUST ID: **2566.01**

DATE REPORTED: **09/27/1992** DATE

CLOSED: **10/30/1998**

PRIORITY: 5R1 - CLOSED SOIL LEVELS MEET RBCA TIER 1

[Back to Report Summary](#)



www.geo-search.com 888-396-0042

## ***Leaking Underground Storage Tanks (LUST)***

[MAP ID# 283](#)

**Distance from Property:** 0.38 mi. (2,006 ft.) W

### **FACILITY INFORMATION**

GEOSEARCH ID: **0-008977**

FAC ID: **0-008977**

NAME: **TAMARACK APTS**

ADDRESS: **1111 W SAINT MARYS RD**

TUCSON, AZ 85745

### **FACILITY DETAILS:**

LUST ID: **4608.01**

DATE REPORTED: **08/29/1996** DATE

CLOSED: **01/21/1997**

PRIORITY: 5R1 - CLOSED SOIL LEVELS MEET RBCA TIER 1

[Back to Report Summary](#)



www.geo-search.com 888-396-0042

## ***Leaking Underground Storage Tanks (LUST)***

[MAP ID# 284](#)

**Distance from Property:** 0.38 mi. (2,006 ft.) E

### **FACILITY INFORMATION**

GEOSEARCH ID: **0-007531**

FAC ID: **0-007531**

NAME: **CHEVRON - SIGNAL BULK PLANT**

ADDRESS: **115 W 35TH ST**

**TUCSON, AZ 85713**

### **FACILITY DETAILS**

LUST ID: **1983.01**

DATE REPORTED: **8/21/1991** DATE

CLOSED: **11/20/1997**

PRIORITY: 6 - INCIDENT/TANK WAS DETERMINED NOT TO BE UST JURISDICTION AND REFERRED TO ANOTHER PROGRAM

[Back to Report Summary](#)



www.geo-search.com 888-396-0042

## ***Leaking Underground Storage Tanks (LUST)***

[MAP ID# 285](#)

**Distance from Property:** 0.38 mi. (2,006 ft.) SE

### **FACILITY INFORMATION**

GEOSEARCH ID: **0-007741**

FAC ID: **0-007741**

NAME: **ENRIQUEZ AUTO REPAIR**

ADDRESS: **3333 S 12TH AVE**

TUCSON, AZ 85713

### **FACILITY DETAILS**

LUST ID: **4160.01**

DATE REPORTED: **07/21/1995** DATE

CLOSED: **03/29/2005**

PRIORITY: 5R1 - CLOSED SOIL LEVELS MEET RBCA TIER 1

[Back to Report Summary](#)



www.geo-search.com 888-396-0042

## State Hazardous Waste Sites (SHWS)

[MAP ID# 286](#)

Distance from Property: 0.38 mi. (2,006 ft.) E

### FACILITY INFORMATION

GEOSEARCH ID: **816ACID**

EPA ID: **NOT REPORTED**

ACIDS ID: **816**

NAME: **WQ-ALUMINUM DROSS**

ADDRESS: (MAIL) PIMA COUNTY DEQ, 150 W. CONGRESS  
TUCSON, AZ 85701

WATER QUALITY ASSURANCE REVOLVONG FUND: **ALD**

FILE LOCATION:

THESE SITES ARE WATER QUALITY ASSURANCE REVOLVING FUND (WQARF) SITES, 0. ARE LOCATED WITHIN WQARF SITES. THE WQARF AREA FIELD INDICATES WHICH AREA THE SITE IS ASSOCIATED WITH. THE ABBREVIATION IN THIS FIELD CORRESPONDS TO THE INFORMATION FOUND IN THE SUPERFUND INFORMATION POCKET.

[Back to Report Summary](#)



www.geo-search.com 888-396-0042

## City of Tucson Landfills (COTLF)

[MAP ID# 287](#)

Distance from Property: 0.38 mi. (2,006 ft.) SW

### FACILITY INFORMATION

GEOSEARCH ID: 9

FAC ID: 9

FACILITY NAME: INA RD LANDFILL

ADDRESS: PIMA COUNTY

TUCSON, AZ 85743

COUNTY: PIMA

TYPE: LANDFILL

STATUS: CLOSED

SUPERFUND SITE: 0

OWNER TYPE: COUNTY

ACRES: 79.690541780

OPERATION DATES: 1971-1984

COMMENTS: OPEN FOR INERT MATERIAL ONLY - 1999

[Back to Report Summary](#)



www.geo-search.com 888-396-0042

## Brownfields Management Systems (BF)

[MAP ID# 288](#)

Distance from Property: 0.38 mi. (2,006 ft.) NE

### SITE INFORMATION

ID#: 158822

NAME: SIMON PROPERTY – 4215 N LA CHOLLA

ADDRESS: 4215 NORTH LA CHOLLA BOULEVARD

TUCSON, AZ 85705

TYPE FUNDING: **HAZARDOUS**

PREDOMINANT PAST USE (ACREAGE):

GREENSPACE:	RESIDENTIAL:	COMMERCIAL:	INDUSTRIAL:
<b>NOT REPORTED</b>	<b>0.67</b>	<b>0.67</b>	<b>NOT REPORTED</b>
FUTURE USE (ACREAGE):			
GREENSPACE:	RESIDENTIAL:	COMMERCIAL:	INDUSTRIAL:
<b>NOT REPORTED</b>	<b>NOT REPORTED</b>	<b>1.33</b>	<b>NOT REPORTED</b>

PROPERTY HIGHLIGHT: **NOT REPORTED**

PROPERTY SIZE (Acres): **1.33**

CURRENT OWNER: **REED A. SIMON**

PROPERTY DESCRIPTION/ FORMER USE:

PRIOR TO 1996, THE SUBJECT PROPERTY CONSISTED OF NATIVE DESERT. INITIALLY, THE SUBJECT PROPERTY WAS DEVELOPED FOR RESIDENTIAL PURPOSES AND CONTAINED AS MANY AS FOUR MOBILE AND/OR MANUFACTURE HOMES. THE PROPERTY WAS ALSO USED TO STORE VEHICLES THAT WERE OBTAINED THROUGH CAR REPOSSESSIONS BY ONE OF THE TENANTS ON THE PROPERTY WHO OPERATED HIS BUSINESS FROM HIS HOME. THE CARS WERE GENERALLY KEPT ON THE PROPERTY FOR A PERIOD OF TEN DAYS. BETWEEN 2002 AND 2008, THE SUBJECT PROPERTY WAS SUB- LEASED INTO THREE SECTIONS. THE NORTHERN PORTION CONTINUED TO BE USED FOR RESIDENTIAL PURPOSES AND LIMITED MATERIAL STORAGE AND THE SOUTHEAST PORTION WAS LEASED TO A STONE CUTTING OPERATION FOR STORAGE AND CUTTING OPERATIONS. THE SOUTHWEST PORTION OF THE SUBJECT PROPERTY WAS LEASED OUT TO AN OPERATION THAT USES THAT PORTION OF THE PROPERTY TO STORE VEHICLES. NO SIGNIFICANT CHANGES HAVE OCCURRED AT THE SUBJECT PROPERTY SINCE 2008.

CONTAMINATE(S): **NOT REPORTED**

CONTAMINATE(S) CLEANED UP: **NOT REPORTED**

MEDIA(S) AFFECTED: **NOT REPORTED**

MEDIA(S) CLEANED UP: **NOT REPORTED**

TYPE OF BROWNFIELD GRANT: **ASSESSMENT**

ENVIRONMENTAL ASSESSMENT ACTIVITY: **PHASE I ENVIRONMENTAL ASSESSMENT**

ASSESSMENT START DATE: **1/4/2012 0:00**

ASSESSMENT COMPLETION DATE: **1/12/2012 0:00**

CLEANUP REQUIRED: **NO**

STATE & TRIBAL ENROLLMENT ID: **NOT REPORTED**

STATE & TRIBAL ENROLLMENT DATE: **NOT REPORTED**



www.geo-search.com 888-396-0042



## ***Brownfields Management Systems (BF)***

PROPERTY ENROLLED IN A STATE & TRIBAL PROGRAM?: **NOT REPORTED**

ARE INSTITUTIONAL CONTROLS REQUIRED?: **NO**

[Back to Report Summary](#)



www.geo-search.com 888-396-0042

## Brownfields Management Systems (BF)

[MAP ID# 289](#)

Distance from Property: 0.39 mi. (2,059 ft.) W

### SITE INFORMATION

ID#: 157741

NAME: STRUBLE PARCEL, 1285 W. AJO

ADDRESS: 1285 W. AJO

TUCSON, AZ 85713

TYPE FUNDING: **PETROLEUM**

PREDOMINANT PAST USE (ACREAGE):

GREENSPACE:	RESIDENTIAL:	COMMERCIAL:	INDUSTRIAL:
<b>NOT REPORTED</b>	<b>NOT REPORTED</b>	<b>1.25</b>	<b>NOT REPORTED</b>
FUTURE USE (ACREAGE):			
GREENSPACE:	RESIDENTIAL:	COMMERCIAL:	INDUSTRIAL:
<b>NOT REPORTED</b>	<b>NOT REPORTED</b>	<b>NOT REPORTED</b>	<b>NOT REPORTED</b>

PROPERTY HIGHLIGHT: **NOT REPORTED**

PROPERTY SIZE (Acres): **1.25**

CURRENT OWNER: **JACOB STRUBLE PROPERTIES LLC**

PROPERTY DESCRIPTION/ FORMER USE:

MARKET WITH PAVED PARKING AREA / AGRICULTURAL LAND PRIOR TO BEING CLEARED AND GRADED BETWEEN 1958 AND 1967. A HOUSE & SHED WERE CONSTRUCTED AFTER 1958 AND REMAIND ON SITE UNTIL APPROXIMATELY 1980 TO 1990. A GAS STATION AND CONVENIENT STORE WERE CONSTRUCTED IN 1999 / LAWRENCE MORRIS; JOHN BRECKENRIDGE; HENRY LYNN; JAMES LYNN, ET AL; DON & KATHY ALLEN; JACOB & CAROL STRUBLE; JACOB & CAROL STRUBLE LIVING TRUST

CONTAMINATE(S): **NOT REPORTED**

CONTAMINATE(S) CLEANED UP: **NOT REPORTED**

MEDIA(S) AFFECTED: **NOT REPORTED**

MEDIA(S) CLEANED UP: **NOT REPORTED**

TYPE OF BROWNFIELD GRANT: **ASSESSMENT**

ENVIRONMENTAL ASSESSMENT ACTIVITY: **PHASE II ENVIRONMENTAL ASSESSMENT**

ASSESSMENT START DATE: **6/29/2012 0:00**

ASSESSMENT COMPLETION DATE: **12/21/2012 0:00**

CLEANUP REQUIRED: **NO**

STATE & TRIBAL ENROLLMENT ID: **NOT REPORTED**

STATE & TRIBAL ENROLLMENT DATE: **NOT REPORTED**

PROPERTY ENROLLED IN A STATE & TRIBAL PROGRAM?: **NOT REPORTED**

ARE INSTITUTIONAL CONTROLS REQUIRED?: **NO**

TYPE OF BROWNFIELD GRANT: **ASSESSMENT**

ENVIRONMENTAL ASSESSMENT ACTIVITY: **PHASE I ENVIRONMENTAL ASSESSMENT**

ASSESSMENT START DATE: **5/1/2012 0:00**

ASSESSMENT COMPLETION DATE: **6/11/2012 0:00**

CLEANUP REQUIRED: **NO**

STATE & TRIBAL ENROLLMENT ID: **NOT REPORTED**

STATE & TRIBAL ENROLLMENT DATE: **NOT REPORTED**



www.geo-search.com 888-396-0042

## ***Brownfields Management Systems (BF)***

PROPERTY ENROLLED IN A STATE & TRIBAL PROGRAM?: **NOT REPORTED**

ARE INSTITUTIONAL CONTROLS REQUIRED?: **NO**

[Back to Report Summary](#)



www.geo-search.com 888-396-0042

## ***Leaking Underground Storage Tanks (LUST)***

[MAP ID# 290](#)

**Distance from Property: 0.39 mi. (2,059 ft.) W**

### **FACILITY INFORMATION**

GEOSEARCH ID: **0-006476**

FAC ID: **0-006476**

NAME: **GREEN VALLEY FIRE DISTRICT STATION**

ADDRESS: **555 N LA CANADA DR**

**GREEN VALLEY, AZ 85614**

### **FACILITY DETAILS**

LUST ID: **4054.01**

DATE REPORTED: **05/02/1995**

DATE CLOSED: **07/27/1995**

PRIORITY: 5R1 - CLOSED SOIL LEVELS MEET RBCA TIER 1

[Back to Report Summary](#)



www.geo-search.com 888-396-0042

## ***Voluntary Remediation Program and Brownfields Program Sites (VRPBF)***

[MAP ID# 291](#)

**Distance from Property:** 0.39 mi. (2,059 ft.) E

### **FACILITY INFORMATION**

GEOSEARCH ID: **2482064712**

RIMS ID: **41547**

NAME: **TUCSON CONVENTION CENTER**

ADDRESS: **260 S CHURCH AVENUE**

**TUCSON, AZ 85701**

COUNTY: **PIMA**

STATUS: **CLOSED**

SITE TYPE: **COOLING LINE INVESTIGATION**

SITE SIZE: **NOT REPORTED**

NATURE OF CONTAMINATION:

01/22/09: SOIL NFA ISSUED FOR NITRATE AND NITRITE.

09/02/09: GROUNDWATER LETTER STATING NO FURTHER INVESTIGATION REQUIRED FOR NITRATE/NITRITE

MEDIA: **SOIL & GW**

RESTRICTED LAND USE: **NOT REPORTED**

RECORDED DATE: **NOT REPORTED**

DATE ACCEPTED: **2/14/2007**

DATE CLOSED: **9/2/2009**

COMMENTS: NOT REPORTED

### **BROWNFIELDS GRANT SITE SPECIFIC**

REQUEST DATE: **NOT APPLICABLE**

PHASE I START DATE: **NOT APPLICABLE**

PHASE I END DATE: **NOT APPLICABLE**

PHASE II START DATE: **NOT APPLICABLE**

PHASE II END DATE: **NOT APPLICABLE**

[Back to Report Summary](#)



www.geo-search.com 888-396-0042

## State Hazardous Waste Sites (SHWS)

[MAP ID# 292](#)

Distance from Property: 0.39 mi. (2,059 ft.) NE

### FACILITY INFORMATION

GEOSEARCH ID: 1195ACID

EPA ID: AZD983480583

ACIDS ID: 1195

NAME: SOUTHWEST ENERGY

ADDRESS: 2040 W. GARDNER  
TUCSON, AZ 85705

WATER QUALITY ASSURANCE REVOLVING FUND: NOT REPORTED

FILE LOCATION:

THE PA/SI FOR THESE SITES HAVE BEEN COMPLETED AND ARE AVAILABLE FOR REVIEW. APPOINTMENTS TO REVIEW FILES LOCATED WITHIN THIS PROGRAM MAY BE MADE THROUGH THE PREREMEDIAL UNIT SECRETARY. TELEPHONE: (602) 2074227.

[Back to Report Summary](#)

## Superfund Enterprise Management System Archived Site Inventory (SEMSARCH)

[MAP ID# 292](#)

Distance from Property: 0.39 mi. (2,059 ft.) NE

### FACILITY INFORMATION

EPA ID#: **AZD983480583**

SITE ID#: **0904732**

NAME: **SOUTHWEST ENERGY**

ADDRESS: **2040 W. GARDNER LN. TUCSON, AZ 85705**

COUNTY: **PIMA**

FEDERAL FACILITY: **NOT A FEDERAL FACILITY**

NPL: **NOT ON THE NPL**

NON NPL STATUS: **NFRAP-SITE DOES NOT QUALIFY FOR THE NPL BASED ON EXISTING INFORMATION**

Below information was gathered from the prior NFRAP update completed in 10/2013 update:

<u>ACTION</u>	<u>START DATE</u>	<u>COMPLETION DATE</u>	<u>RESPONSIBILITY</u>
<b>DS - DISCOVERY</b>	<b>NOT REPORTED</b>	<b>12/7/1992</b>	<b>STATE (FUND)</b>
<b>PA - PRELIMINARY ASSESSMENT</b>	<b>NOT REPORTED</b>	<b>5/20/1994</b>	<b>STATE (FUND)</b>
<b>VS - ARCHIVE SITE</b>	<b>NOT REPORTED</b>	<b>5/20/1994</b>	<b>EPA IN-HOUSE</b>

### ACTION DESCRIPTIONS

DS - (DISCOVERY) - THE PROCESS BY WHICH A POTENTIAL HAZARDOUS WASTE SITE IS BROUGHT TO THE ATTENTION OF THE EPA. THE PROCESS CAN OCCUR THROUGH THE USE OF SEVERAL MECHANISMS SUCH AS A PHONE CALL OR REFERRAL BY ANOTHER GOVERNMENT AGENCY.

PA - (PRELIMINARY ASSESSMENT) - COLLECTION OF DIVERSE EXISTING INFORMATION ABOUT THE SOURCE AND NATURE OF THE SITE HAZARD. IT IS EPA POLICY TO COMPLETE THE PRELIMINARY ASSESSMENT WITHIN ONE YEAR OF SITE DISCOVERY.

VS - (ARCHIVE SITE) - THE DECISION IS MADE THAT NO FURTHER ACTIVITY IS PLANNED AT THE SITE.

[Back to Report Summary](#)

## Brownfields Management System

[MAP ID# 293](#)

Distance from Property: 0.4 mi. (2,112 ft.) SE

### SITE INFORMATION

ID#: 131263

NAME: ARIZONA CHILDREN'S ASSOCIATION

ADDRESS: NWC OF 7TH AVENUE AND 38TH STREET SOUTH

TUCSON, AZ 85713

TYPE FUNDING: **HAZARDOUS**

PREDOMINANT PAST USE (ACREAGE):

GREENSPACE:	RESIDENTIAL:	COMMERCIAL:	INDUSTRIAL:
<b>NOT REPORTED</b>	<b>NOT REPORTED</b>	<b>0.17</b>	<b>NOT REPORTED</b>
FUTURE USE (ACREAGE):			
GREENSPACE:	RESIDENTIAL:	COMMERCIAL:	INDUSTRIAL:
<b>NOT REPORTED</b>	<b>NOT REPORTED</b>	<b>NOT REPORTED</b>	<b>NOT REPORTED</b>

PROPERTY HIGHLIGHT: **NOT REPORTED**

PROPERTY SIZE (Acres): **0.17**

CURRENT OWNER: **ARIZONA CHILDREN'S ASSOCIATION**

PROPERTY DESCRIPTION/ FORMER USE:

IN 1958, THE SUBJECT PROPERTY CONSISTED OF NATIVE DESERT. THE PROPERTY REMAINED THAT WAY UNTIL SOMETIME BETWEEN 1972 AND 1980 WHEN THE PROPERTY WAS CLEARED AND GRADED. BETWEEN 1990 AND 1996, AN OPEN SHADE STRUCTURE WAS CONSTRUCTED ON THE WESTERN PORTION OF THE SUBJECT PROPERTY. SOMETIME PRIOR TO 2007, SEVERAL TELEPHONE POLES WERE INSTALLED ON THE PROPERTY AS PART OF A ROPES COURSE, HOWEVER PRIOR TO 2011 THOSE TELEPHONE POLES WERE REMOVED AND THAT PORTION OF THE PROPERTY WAS LEFT VACANT. NO OTHER SIGNIFICANT CHANGES IN USE HAVE OCCURRED ON THE PROPERTY SINCE THE REMOVAL OF THE ROPES COURSE.

CONTAMINATE(S): **NOT REPORTED**

CONTAMINATE(S) CLEANED UP: **NOT REPORTED**

MEDIA(S) AFFECTED: **NOT REPORTED**

MEDIA(S) CLEANED UP: **NOT REPORTED**

TYPE OF BROWNFIELD GRANT: **ASSESSMENT**

ENVIRONMENTAL ASSESSMENT ACTIVITY: **PHASE II ENVIRONMENTAL ASSESSMENT**

ASSESSMENT START DATE: **3/30/2011 0:00**

ASSESSMENT COMPLETION DATE: **5/12/2011 0:00**

CLEANUP REQUIRED: **UNKNOWN**

STATE & TRIBAL ENROLLMENT ID: **NOT REPORTED**

STATE & TRIBAL ENROLLMENT DATE: **NOT REPORTED**

PROPERTY ENROLLED IN A STATE & TRIBAL PROGRAM?: **NOT REPORTED**

ARE INSTITUTIONAL CONTROLS REQUIRED?: **UNKNOWN**

[Back to Report Summary](#)



www.geo-search.com 888-396-0042



## ***Leaking Underground Storage Tanks (LUST)***

[MAP ID# 293](#)

**Distance from Property:** 0.4 mi. (2,112 ft.) SE

### **FACILITY INFORMATION**

GEOSEARCH ID: 0-008100

FAC ID: 0-008100

NAME: ARIZONA CHILDREN'S HOME

ADDRESS: 2700 S 8TH AVE

TUCSON, AZ 85713

### **FACILITY DETAILS**

LUST ID: 2741.01

DATE REPORTED: 03/26/1993

DATE CLOSED: 02/03/2009

PRIORITY: 5G1 - CLOSED SOILL/GW LEVELS MEET RBCA TIER 1

[Back to Report Summary](#)



www.geo-search.com 888-396-0042

## Brownfields Management Systems (BF)

[MAP ID# 293](#)

Distance from Property: 0.4 mi. (2,112 ft.) SE

### SITE INFORMATION

ID#: 127901

NAME: ARIZONA CHILDREN'S ASSOCIATION

ADDRESS: NWC 7TH AVENUE AND 38TH STREET SOUTH  
TUCSON, AZ 85713

TYPE FUNDING: PETROLEUM

PREDOMINANT PAST USE (ACREAGE):

GREENSPACE:	RESIDENTIAL:	COMMERCIAL:	INDUSTRIAL:
0.17	NOT REPORTED	NOT REPORTED	NOT REPORTED
FUTURE USE (ACREAGE):			
GREENSPACE:	RESIDENTIAL:	COMMERCIAL:	INDUSTRIAL:
NOT REPORTED	NOT REPORTED	NOT REPORTED	NOT REPORTED

PROPERTY HIGHLIGHT: NOT REPORTED

PROPERTY SIZE (ACRES): 0.17

OWNER: ARIZONA CHILDREN'S ASSOCIATION

PROPERTY DESCRIPTION/ FORMER USE:

IN 1958, THE SUBJECT PROPERTY CONSISTED OF NATIVE DESERT. THE PROPERTY REMAINED THAT WAY UNTIL SOMETIME BETWEEN 1972 AND 1980 WHEN THE PROPERTY WAS CLEARED AND GRADED. BETWEEN 1990 AND 1996, AN OPEN SHADE STRUCTURE WAS CONSTRUCTED ON THE WESTERN PORTION OF THE SUBJECT PROPERTY. SOMETIME PRIOR TO 2007, SEVERAL TELEPHONE POLES WERE INSTALLED ON THE PROPERTY AS PART OF A ROPES COURSE, HOWEVER PRIOR TO 2011 THOSE TELEPHONE POLES WERE REMOVED AND THAT PORTION OF THE PROPERTY WAS LEFT VACANT. NO OTHER SIGNIFICANT CHANGES IN USE HAVE OCCURRED ON THE PROPERTY SINCE THE REMOVAL OF THE ROPES COURSE.

CONTAMINATE(S): UNKNOWN

CONTAMINATE(S) CLEANED UP: NOT REPORTED

MEDIA(S) AFFECTED: NOT REPORTED

MEDIA(S) CLEANED UP: NOT REPORTED

TYPE OF BROWNFIELD GRANT: ASSESSMENT

ENVIRONMENTAL ASSESSMENT ACTIVITY: PHASE I ENVIRONMENTAL ASSESSMENT

ASSESSMENT START DATE: 2/28/2011 0:00

ASSESSMENT COMPLETION DATE: 3/21/2011 0:00

CLEANUP REQUIRED: UNKNOWN

STATE & TRIBAL ENROLLMENT ID: NOT REPORTED

STATE & TRIBAL ENROLLMENT DATE: NOT REPORTED

PROPERTY ENROLLED IN A STATE & TRIBAL PROGRAM?: NOT REPORTED

ARE INSTITUTIONAL CONTROLS REQUIRED?: UNKNOWN

[Back to Report Summary](#)



www.geo-search.com 888-396-0042

## State Hazardous Waste Sites (SHWS)

[MAP ID# 294](#)

Distance from Property: 0.4 mi. (2,112 ft.) NE

### FACILITY INFORMATION

GEOSEARCH ID: 1206ACID

EPA ID: AZD983480658

ACIDS ID: 1206

NAME: WOODY'S WROUGHT IRON & WELD SHOP

ADDRESS: 2025 W. GARDNER

TUCSON, AZ 85705

WATER QUALITY ASSURANCE REVOLVING FUND: **NOT REPORTED**

FILE LOCATION:

THE PA/SI FOR THESE SITES HAVE BEEN COMPLETED AND ARE AVAILABLE FOR REVIEW. APPOINTMENTS TO REVIEW FILES LOCATED WITHIN THIS PROGRAM MAY BE MADE THROUGH THE PREREMEDIAL UNIT SECRETARY. TELEPHONE: (602) 2074227.

[Back to Report Summary](#)



www.geo-search.com 888-396-0042

# Superfund Enterprise Management System Archived Site Inventory (SEMSARCH)

[MAP ID# 294](#)

Distance from Property: 0.4 mi. (2,112 ft.) NE

## FACILITY INFORMATION

EPA ID#: **AZD983480658**

SITE ID#: **0904741**

NAME: **WOODY'S WROUGHT IRON SHOP**

ADDRESS: **2025 W. GARDNER LN.**

**TUCSON, AZ 85705**

COUNTY: **PIMA**

FEDERAL FACILITY: **NOT A FEDERAL FACILITY**

NPL: **NOT ON THE NPL**

NON NPL STATUS: **NFRAP-SITE DOES NOT QUALIFY FOR THE NPL BASED ON EXISTING INFORMATION**

Below information was gathered from the prior NFRAP update completed in 10/2013 update:

<u>ACTION</u>	<u>START DATE</u>	<u>COMPLETION DATE</u>	<u>RESPONSIBILITY</u>
<b>DS - DISCOVERY</b>	<b>NOT REPORTED</b>	<b>12/7/1992</b>	<b>STATE (FUND)</b>
<b>PA - PRELIMINARY ASSESSMENT</b>	<b>NOT REPORTED</b>	<b>3/30/1994</b>	<b>STATE (FUND)</b>
<b>VS - ARCHIVE SITE</b>	<b>NOT REPORTED</b>	<b>3/30/1994</b>	<b>EPA IN-HOUSE</b>

## ACTION DESCRIPTIONS:

DS - (DISCOVERY) - THE PROCESS BY WHICH A POTENTIAL HAZARDOUS WASTE SITE IS BROUGHT TO THE ATTENTION OF THE EPA. THE PROCESS CAN OCCUR THROUGH THE USE OF SEVERAL MECHANISMS SUCH AS A PHONE CALL OR REFERRAL BY ANOTHER GOVERNMENT AGENCY.

PA - (PRELIMINARY ASSESSMENT) - COLLECTION OF DIVERSE EXISTING INFORMATION ABOUT THE SOURCE AND NATURE OF THE SITE HAZARD. IT IS EPA POLICY TO COMPLETE THE PRELIMINARY ASSESSMENT WITHIN ONE YEAR OF SITE DISCOVERY.

VS - (ARCHIVE SITE) - THE DECISION IS MADE THAT NO FURTHER ACTIVITY IS PLANNED AT THE SITE.

[Back to Report Summary](#)



www.geo-search.com 888-396-0042

## ***Leaking Underground Storage Tanks (LUST)***

[MAP ID# 295](#)

**Distance from Property: 0.4 mi. (2,165 ft.) SW**

### **FACILITY INFORMATION**

GEOSEARCH ID: **0-002563**

FAC ID: **0-002563**

NAME: **INDUSTRIAL ASPHALT**

ADDRESS: **5400 W MASSINGALE RD**

TUCSON, AZ 85743-9620

### **FACILITY DETAILS**

LUST ID: **0903.01**

DATE REPORTED: **09/28/89** DATE

CLOSED: **03/23/95** PRIORITY:

5R1 - CLOSED SOIL LEVELS MEET RBCA TIER 1

[Back to Report Summary](#)



www.geo-search.com 888-396-0042

## ***Leaking Underground Storage Tanks (LUST)***

[MAP ID# 295](#)

**Distance from Property: 0.41 mi. (2,165 ft.) SW**

### **FACILITY INFORMATION**

GEOSEARCH ID: **0-000662**

FAC ID: **0-000662**

NAME: **STAKER PARSON INA RD PLANT**

ADDRESS: **5400 W MASSINGALE RD**  
TUCSON, AZ 85743

### **FACILITY DETAILS**

LUST ID: **0984.01**

DATE REPORTED: **12/06/1989** DATE

CLOSED: **04/17/2006**

PRIORITY: 5G1 - CLOSED SOILL/GW LEVELS MEET RBCA TIER 1

LUST ID: **0984.02**

DATE REPORTED: **09/28/1989** DATE

CLOSED: **03/25/1995**

PRIORITY: 5R1 - CLOSED SOIL LEVELS MEET RBCA TIER 1

[Back to Report Summary](#)



www.geo-search.com 888-396-0042

## ***Voluntary Remediation Program and Brownfields Program Sites (VRPBF)***

[MAP ID# 296](#)

**Distance from Property:** 0.41 mi. (2,165 ft.) W

### **FACILITY INFORMATION**

**GEOSEARCH ID:** 370544544

**RIMS ID:** 47223

**NAME:** MOTOR POOL

**ADDRESS:** 450 N GRANDE AVENUE  
TUCSON, AZ 85745

**COUNTY:** PIMA

**STATUS:** CLOSED

**SITE TYPE:** EQUIPMENT YARD

**SITE SIZE:** NOT REPORTED

**NATURE OF CONTAMINATION:**

11/12/08: SOIL NFA ISSUED FOR VOCS, PAHS, AS, BA, CD, CR, PB, HG, SE, AG

**MEDIA:** SOIL

**RESTRICTED LAND USE:** NOT REPORTED

**RECORDED DATE:** NOT REPORTED

**DATE ACCEPTED:** 3/5/2008

**DATE CLOSED:** 11/12/2007

**COMMENTS:** NOT REPORTED

### **BROWNFIELDS GRANT SITE SPECIFIC**

**REQUEST DATE:** NOT APPLICABLE

**PHASE I START DATE:** NOT APPLICABLE

**PHASE I END DATE:** NOT APPLICABLE

**PHASE II START DATE:** NOT APPLICABLE

**PHASE II END DATE:** NOT APPLICABLE

[Back to Report Summary](#)



www.geo-search.com 888-396-0042

## Superfund Enterprise Management System (SEMS)

[MAP ID# 297](#)

Distance from Property: 0.41 mi. (2,165 ft.) NE

### FACILITY INFORMATION

EPA ID#: **AZD009405309**

SITE ID#: **0900527**

NAME: **ABRAMS AIRBORNE MANUFACTURING INC**

ADDRESS: **3735 N ROMERO RD**  
**TUCSON, AZ 85705**

COUNTY: **PIMA**

FEDERAL FACILITY: **NO - NOT A FEDERAL FACILITY**

NPL: **NOT ON THE NPL**

NON NPL STATUS: **OTHER CLEANUP ACTIVITY: STATE-LEAD CLEANUP**

Below information was gathered from the prior CERCLIS update completed in 10/2013 update:

NON-NPL STATUS DATE: **03/07/08**

PHYSICAL CLASSIFICATION OF SITE / INCIDENT: **NO INFORMATION AVAILABLE**

### SITE DESCRIPTION

ADEQ ESI COMPLETED 3/06.

THIS SITE IS BEING HANDLED UNDER MIRACLE MILE WQARF - STATE IS DOING RI. NM 3/2008

SITE HISTORY - **NO SITE HISTORY INFORMATION AVAILABLE -**

### ACTIONS

TYPE: **DS - DISCOVERY**

START DATE: **NOT REPORTED**

COMPLETION DATE: **09/06/1990**

ACTION TYPE DEFINITION:

THE PROCESS BY WHICH A POTENTIAL HAZARDOUS WASTE SITE IS BROUGHT TO THE ATTENTION OF THE EPA. THE PROCESS CAN OCCUR THROUGH THE USE OF SEVERAL MECHANISMS SUCH AS A PHONE CALL OR REFERRAL BY ANOTHER GOVERNMENT AGENCY.

TYPE: **ES - EXPANDED SITE INSPECTION**

START DATE: **07/15/2003**

COMPLETION DATE: **03/07/2008**

ACTION TYPE DEFINITION:

FUNCTIONS PERFORMED TO COLLECT ADDITIONAL DATA, BEYOND THAT REQUIRED FOR HAZARD RANKING SYSTEM SCORING, IN ORDER TO EXPEDITE THE REMEDIAL INVESTIGATION/FEASIBILITY STUDY (RI/FS) PROJECT PLANNING PHASE FOR NATIONAL PRIORITY LIST (NPL) SITES. THE PRESENT SITE INSPECTION FOCUS ON PATHWAYS AND RECEPTORS HAS BEEN EXPANDED TO INCLUDE SITE AND SOURCE CHARACTERIZATION. THE INFORMATION FACILITATES THE DEVELOPMENT OF RI/FS WORKPLAN AND SAMPLING AND ANALYSIS PLAN.



www.geo-search.com 888-396-0042



## ***Superfund Enterprise Management System (SEMS)***

TYPE: **PA - PRELIMINARY ASSESSMENT**

START DATE: **NOT REPORTED**

COMPLETION DATE: **10/25/1990**

ACTION TYPE DEFINITION:

COLLECTION OF DIVERSE EXISTING INFORMATION ABOUT THE SOURCE AND NATURE OF THE SITE HAZARD. IT IS EPA POLICY TO COMPLETE THE PRELIMINARY ASSESSMENT WITHIN ONE YEAR OF SITE DISCOVERY.

TYPE: **SI - SITE INSPECTION**

START DATE: **NOT REPORTED**

COMPLETION DATE: **05/26/1992**

ACTION TYPE DEFINITION:

THE PROCESS OF COLLECTING SITE DATA AND SAMPLES TO CHARACTERIZE THE SEVERITY OF THE HAZARD FOR THE HAZARD RANKING SCORE AND/OR ENFORCEMENT SUPPORT.

CONTAMINANTS - **NO CONTAMINATION INFORMATION AVAILABLE -**

LISTING OF PUBLISHED INSTITUTIONAL CONTROL SITE REPORT - NOT AN INSTITUTIONAL CONTROL SITE

[Back to Report Summary](#)

## State Hazardous Waste Sites (SHWS)

[MAP ID# 297](#)

Distance from Property: 0.41 mi. (2,165 ft.) NE

### FACILITY INFORMATION

GEOSEARCH ID: **769ACID**

EPA ID: **AZD009405309**

ACIDS ID: **769**

NAME: **ABRAMS AIRBOR, NE**

ADDRESS: **3735 N ROMERO RD**  
**TUCSON, AZ 85705**

WATER QUALITY ASSURANCE REVOLVONG FUND: **NOT REPORTED**

FILE LOCATION:

THE PA/SI FOR THESE SITES HAVE BEEN COMPLETED AND ARE AVAILABLE FOR REVIEW. APPOINTMENTS TO REVIEW FILES LOCATED WITHIN THIS PROGRAM MAY BE MADE THROUGH THE PREREMEDIAL UNIT SECRETARY. TELEPHONE: (602) 2074227.

[Back to Report Summary](#)



www.geo-search.com 888-396-0042

## Dry Cleaners Inventory (CLEANERS)

[MAP ID# 298](#)

Distance from Property: 0.41 mi. (2,165 ft.) W

### FACILITY INFORMATION

GSID: 3590593359

NAME: EL RIO CLEANERS

ADDRESS: 901 N GRANDE

TUCSON, AZ 85745

COUNTY: PIMA

SITE TYPE: SITE WITH HIGH POTENTIAL FOR RELEASE

### FACILITY DETAILS

OTHER FACILITY NAME(S) LISTED TO THIS SITE:	FROM:	TO:	OPEN > 10 YEARS:	OPERATING 1934-1965	MULTIPLE OPERATOR:
EL RIO CLEANERS	1951	1951	X	X	X
AGE: 24					
ID OR CASE NUMBER: N/A CHET'S DRY CLEANERS	STATUS: 1970	N/A 1975	X	X	X
AGE: NOT REPORTED					
ID OR CASE NUMBER: N/A	STATUS:	N/A			

[Back to Report Summary](#)

## Brownfields Management System (BF)

[MAP ID# 299](#)

Distance from Property: 0.43 mi. (2,270 ft.) E

### SITE INFORMATION

ID#: 175782

NAME: 120, 130 AND 140 W. 6TH ST.

ADDRESS: 120, 130 AND 140 W. 6TH ST.

TUCSON, AZ 85701

TYPE FUNDING: **HAZARDOUS**

PREDOMINANT PAST USE (ACREAGE):

GREENSPACE:	RESIDENTIAL:	COMMERCIAL:	INDUSTRIAL:
<b>NOT REPORTED</b>	<b>NOT REPORTED</b>	<b>0.48</b>	<b>NOT REPORTED</b>
FUTURE USE (ACREAGE):			
GREENSPACE:	RESIDENTIAL:	COMMERCIAL:	INDUSTRIAL:
<b>NOT REPORTED</b>	<b>NOT REPORTED</b>	<b>0.48</b>	<b>NOT REPORTED</b>

PROPERTY HIGHLIGHT: NOT REPORTED

PROPERTY SIZE (Acres): **0.48**

CURRENT OWNER: **STATE OF ARIZONA, DEPT. OF TRANSPORTATION**

PROPERTY DESCRIPTION/ FORMER USE:

GEM & MINERAL DISTRIBUTER / 1953 - 1990S PRODUCE RETAILER/WHOLESALE OPERATIONS / JOE TOOLEY;  
TOOLEY PRODUCE COMPANY; COX REAL ESTATE INVESTMENT; ROMNEY PRODUCE CO.; RPC PARTNERSHIP

CONTAMINATE(S): NOT REPORTED

CONTAMINATE(S) CLEANED UP: **NOT REPORTED**

MEDIA(S) AFFECTED: **NOT REPORTED**

MEDIA(S) CLEANED UP: **NOT REPORTED**

TYPE OF BROWNFIELD GRANT: **ASSESSMENT**

ENVIRONMENTAL ASSESSMENT ACTIVITY: **PHASE I ENVIRONMENTAL ASSESSMENT**

ASSESSMENT START DATE: **4/8/2013 0:00**

ASSESSMENT COMPLETION DATE: **5/22/2013 0:00**

CLEANUP REQUIRED: **UNKNOWN**

STATE & TRIBAL ENROLLMENT ID: **NOT REPORTED**

STATE & TRIBAL ENROLLMENT DATE: **NOT REPORTED**

PROPERTY ENROLLED IN A STATE & TRIBAL PROGRAM?: **NOT REPORTED**

ARE INSTITUTIONAL CONTROLS REQUIRED?: **NO**

TYPE OF BROWNFIELD GRANT: **ASSESSMENT**

ENVIRONMENTAL ASSESSMENT ACTIVITY: **SUPPLEMENTAL ASSESSMENT**

ASSESSMENT START DATE: **4/1/2013 0:00**

ASSESSMENT COMPLETION DATE: **5/22/2013 0:00**



www.geo-search.com 888-396-0042

## ***Brownfields Management System (BF)***

CLEANUP REQUIRED: **UNKNOWN**

STATE & TRIBAL ENROLLMENT ID: **NOT REPORTED**

STATE & TRIBAL ENROLLMENT DATE: **NOT REPORTED**

PROPERTY ENROLLED IN A STATE & TRIBAL PROGRAM?: **NOT REPORTED**

ARE INSTITUTIONAL CONTROLS REQUIRED?: **NO**

[Back to Report Summary](#)



www.geo-search.com 888-396-0042

## Brownfields Management System (BF)

[MAP ID# 299](#)

Distance from Property: 0.42 mi. (2,218 ft.) E

### SITE INFORMATION

ID#: 198401

NAME: 150 W. 6<sup>TH</sup> STREET

ADDRESS: 150 W. 6<sup>TH</sup> STREET

TUCSON, AZ 8571

TYPE FUNDING: PETROLEUM

PREDOMINANT PAST USE (ACREAGE):

GREENSPACE:	RESIDENTIAL:	COMMERCIAL:	INDUSTRIAL:
NOT REPORTED	NOT REPORTED	NOT REPORTED	NOT REPORTED
FUTURE USE (ACREAGE):			
GREENSPACE:	RESIDENTIAL:	COMMERCIAL:	INDUSTRIAL:
NOT REPORTED	NOT REPORTED	0.15	NOT REPORTED

PROPERTY HIGHLIGHT: NOT REPORTED

PROPERTY SIZE (Acres): 0.15

CURRENT OWNER: NOT REPORTED

PROPERTY DESCRIPTION/ FORMER USE:

NOT REPORTED

CONTAMINATE(S) CLEANED UP: NOT REPORTED

CONTAMINATE(S): VOCs, LEAD, OTHER METALS, PAHS

CONTAMINATE(S) CLEANED UP: NOT REPORTED

MEDIA(S) AFFECTED: SOIL

MEDIA(S) CLEANED UP: NOT REPORTED

ASSESSMENT COMPLETION DATE: 5/22/2013 0:00

TYPE OF BROWNFIELD GRANT: ASSESSMENT

ENVIRONMENTAL ASSESSMENT ACTIVITY: PHASE II ENVIRONMENTAL ASSESSMENT

ASSESSMENT START DATE: 3/5/2015 0:00

ASSESSMENT COMPLETION DATE: 8/4/2015 0:00

CLEANUP REQUIRED: NO

STATE & TRIBAL ENROLLMENT ID: NOT REPORTED

STATE & TRIBAL ENROLLMENT DATE: NOT REPORTED

PROPERTY ENROLLED IN A STATE & TRIBAL PROGRAM?: NOT REPORTED

ARE INSTITUTIONAL CONTROLS REQUIRED?: NO

[Back to Report Summary](#)



www.geo-search.com 888-396-0042

## ***Brownfields Management System (BF)***

[MAP ID# 300](#)

**Distance from Property: 0.42 mi. (2,218 ft.) NE**

### **FACILITY INFORMATION**

GEOSEARCH ID: **0-004026**

FAC ID: **0-004026**

NAME: **VALLEY RENTALS**

ADDRESS: **1770 W PRINCE RD**

TUCSON, AZ 85705

### **FACILITY DETAILS**

LUST ID: **2027.01**

DATE REPORTED: **10/30/1991**

DATE CLOSED: **03/24/1998**

PRIORITY: 5R1 - CLOSED SOIL LEVELS MEET RBCA TIER 1

[Back to Report Summary](#)



www.geo-search.com 888-396-0042

Map ID#	Database Name	Site ID#	Distance From Site	Site Name	Address	PAGE#
<a href="#">1</a>	SEMSARCH	AZD983479916	0.001 mi. N (5 ft.)	NORTHWEST AUTO REPAIR	5140 NORTH CASA GRANDE HWY #A, TUCSON, AZ 85743	<a href="#">58</a>
<a href="#">1</a>	SEMSARCH	AZD983479866	0.001 mi. N (5 ft.)	ARIZONA TRUCK SERVICE/D&D GARAGE	5140 & 5150 NORTH CASA GRANDE HWY, TUCSON, AZ 85743	<a href="#">59</a>
<a href="#">1</a>	FRSAZ	110039270286	0.001 mi. N (5 ft.)	ARIZONA TRUCK SERVICE	5140 N CASA GRANDE HWY, TUCSON, AZ 85743	<a href="#">60</a>
<a href="#">1</a>	FRSAZ	110039236644	0.001 mi. N (5 ft.)	911 COLLISION CENTER	5150 N CASA GRANDE HWY, TUCSON, AZ 85743	<a href="#">61</a>
<a href="#">1</a>	FRSAZ	110039342529	0.001 mi. N (5 ft.)	SRL TRANSPORTATION	5160 N CASA GRANDE HWY, TUCSON, AZ 85743	<a href="#">62</a>
<a href="#">1</a>	SHWS	1147ACID	0.001 mi. N (5 ft.)	ALL AUTO DIAGNOSTIC	5150 N. CESA GRANDE HW, TUCSON, AZ 85743	<a href="#">63</a>
<a href="#">1</a>	SHWS	1142ACID	0.001 mi. N (5 ft.)	ARIZONA TRUCK SERVICE/D&D GARAGE	5140 & 5150 NORTH CASA GRANDE HIGHWAY, TUCSON, AZ 85743	<a href="#">64</a>
<a href="#">1</a>	SHWS	1118ACID	0.001 mi. N (5 ft.)	NORTHWEST AUTO REPAIR	5140 NORTH CASA GRANDE HIGHWAY #A, TUCSON, AZ 85743	<a href="#">65</a>
<a href="#">1</a>	UST	0-004726	0.001 mi. N (5 ft.)	SRL TRANSPORTATION	5160 N CASA GRANDE HWY, TUCSON, AZ 85743	<a href="#">66</a>
<a href="#">1</a>	SEMSARCH	AZD983480138	0.001 mi. N (5 ft.)	ALL AUTO & DIAGONSTIC REPAIR	5150 N. CASA GRANDE HWY., TUCSON, AZ 85743	<a href="#">67</a>



<a href="#"><u>2</u></a>	SHWS	171ACID	0.001 mi. SW (5 ft.)	JAIL ANNEX LANDFILL	SILVER BELL RD/POLICE ACADEMY, TUCSON, AZ 85704	<a href="#"><u>68</u></a>
<a href="#"><u>2</u></a>	CLOSEDSWF	3572014366	0.001 mi. SW (5 ft.)	JAIL ANNEX (SILVERBELL)	AZ	<a href="#"><u>69</u></a>
<a href="#"><u>2</u></a>	CLOSEDSWF	2765216941	0.001 mi. SW (5 ft.)	SILVERBELL (OLD)	AZ	<a href="#"><u>70</u></a>
<a href="#"><u>2</u></a>	SEMSARCH	AZD980813695	0.001 mi. SW (5 ft.)	JAIL ANNEX LDFL	SILVER BELL RD/POLICE ACADEMY, TUCSON, AZ 85704	<a href="#"><u>71</u></a>
<a href="#"><u>3</u></a>	ASPL	17969	0.001 mi. N (5 ft.)	SHANNON ROAD/EL CAMINO DEL CERRO	TUCSON, AZ	<a href="#"><u>72</u></a>
<a href="#"><u>3</u></a>	WQARF	17969WQARF	0.001 mi. N (5 ft.)	SHANNON ROAD/EL CAMINO DEL CERRO	TUCSON, AZ	<a href="#"><u>73</u></a>
<a href="#"><u>3</u></a>	WWFAC	23819	0.001 mi. N (5 ft.)	SHANNON ROAD/EL CAMINO DEL CERRO	TUCSON, AZ 85705	<a href="#"><u>74</u></a>
<a href="#"><u>3</u></a>	FRSAZ	110039309325	0.001 mi. N (5 ft.)	SHANNON ROAD/EL CAMINO DEL CERRO GROUND WATER PLUME	NO ADDRESS ON RECORD, TUCSON, AZ 85705	<a href="#"><u>75</u></a>
<a href="#"><u>4</u></a>	WQARF	17979WQARF	0.001 mi. W (5 ft.)	SILVERBELL LANDFILL	TUCSON, AZ	<a href="#"><u>76</u></a>
<a href="#"><u>4</u></a>	ASPL	17979	0.001 mi. W (5 ft.)	SILVERBELL LANDFILL	TUCSON, AZ	<a href="#"><u>77</u></a>
<a href="#"><u>5</u></a>	INDIANRES	628	0.001 mi. SW (5 ft.)	SAN XAVIER RESERVATION	TOHONO O'ODHAM NATION OF ARIZONA, TUCSON, AZ 85746	<a href="#"><u>78</u></a>

<a href="#">6</a>	FRSAZ	110039415013	0.01 mi. NW (53 ft.)	CENTURY LINK	5254 N CASA GRANDE HWY, TUCSON, AZ 85743	<a href="#">79</a>
<a href="#">6</a>	SHWS	1196ACID	0.01 mi. NW (53 ft.)	SOUTHWEST GLASSWARE	5254 N. CASA GRANDE HW, TUCSON, AZ 85743	<a href="#">80</a>
<a href="#">6</a>	UST	0-008383	0.01 mi. NW (53 ft.)	CENTURY LINK	5254 N CASA GRANDE HWY, TUCSON, AZ 85743	<a href="#">81</a>
<a href="#">6</a>	SEMSARCH	AZD983480591	0.01 mi. NW (53 ft.)	SOUTHWEST GLASSWARE	5254 N. CASA GRANDE HWY., TUCSON, AZ 85743	<a href="#">82</a>
<a href="#">7</a>	FRSAZ	110024556425	0.01 mi. N (53 ft.)	I-10 SURPLUS	5300 N CASA GRANDE HWY, TUCSON, AZ 85743	<a href="#">83</a>
<a href="#">7</a>	SHWS	1119ACID	0.01 mi. N (53 ft.)	CARDINAL CASTING	5300 NORTH CASA GRANDE HIGHWAY, TUCSON, AZ 85743	<a href="#">84</a>
<a href="#">7</a>	RCRANGR09	AZE060223001	0.01 mi. N (53 ft.)	I-10 SURPLUS	5300 N CASA GRANDE HWY, TUCSON, AZ 85743	<a href="#">85</a>
<a href="#">7</a>	ECHOR09	110024556425	0.01 mi. N (53 ft.)	I-10 SURPLUS	5300 N CASA GRANDE HWY, TUCSON, AZ 85743	<a href="#">87</a>
<a href="#">7</a>	SEMSARCH	AZD983479874	0.01 mi. N (53 ft.)	CARDINAL CASTING	5300 NORTH CASA GRANDE HWY, TUCSON, AZ 85705	<a href="#">88</a>
<a href="#">8</a>	LUST	0-000692	0.01 mi. N (53 ft.)	NATIONAL TRUCK STOP	4966 N CASA GRANDE HWY, TUCSON, AZ 85743	<a href="#">89</a>
<a href="#">8</a>	FRSAZ	110039389300	0.01 mi. N (53 ft.)	NATIONAL TRUCK STOP	4966 N CASA GRANDE HWY, TUCSON, AZ 85743	<a href="#">90</a>

<a href="#"><u>8</u></a>	SHWS	1139ACID	0.01 mi. N (53 ft.)	NATIONAL TRUCK STOP	4966 NORTH CASA GRANDE HIGHWAY, TUCSON, AZ 85743	<a href="#"><u>91</u></a>
<a href="#"><u>8</u></a>	EUR	3154	0.01 mi. N (53 ft.)	NATIONAL TRUCK STOP	4966 N CASA GRANDE HWY, TUCSON, AZ 85743	<a href="#"><u>92</u></a>
<a href="#"><u>8</u></a>	HMIRSR09	I-1998020090	0.01 mi. N (53 ft.)		4966 N CASA GRANDA HIGHWAY, TUCSON, AZ	<a href="#"><u>93</u></a>
<a href="#"><u>8</u></a>	UST	0-000692	0.01 mi. N (53 ft.)	NATIONAL TRUCK STOP	4966 N CASA GRANDE HWY, TUCSON, AZ 85743	<a href="#"><u>94</u></a>
<a href="#"><u>8</u></a>	SEMSARCH	AZD983479833	0.01 mi. N (53 ft.)	NATIONAL TRUCK STOP	4966 NORTH CASA GRANDE HWY, TUCSON, AZ 85743	<a href="#"><u>95</u></a>
<a href="#"><u>9</u></a>	FRSAZ	110039248775	0.01 mi. N (53 ft.)	FORMER CUMMINGS PLUMBING	4950 N CASA GRANDE HWY, TUCSON, AZ 85743	<a href="#"><u>96</u></a>
<a href="#"><u>9</u></a>	SHWS	1140ACID	0.01 mi. N (53 ft.)	TUCSON SHIPYARDS	4950 NORTH CASA GRANDE HIGHWAY, TUCSON, AZ 85743	<a href="#"><u>97</u></a>
<a href="#"><u>9</u></a>	UST	0-009947	0.01 mi. N (53 ft.)	FORMER CUMMINGS PLUMBING	4950 N CASA GRANDE HWY, TUCSON, AZ 85743	<a href="#"><u>98</u></a>
<a href="#"><u>9</u></a>	SEMSARCH	AZD983479841	0.01 mi. N (53 ft.)	TUCSON SHIPYARDS	4950 NORTH CASA GRANDE HWY, TUCSON, AZ 85743	<a href="#"><u>99</u></a>
<a href="#"><u>10</u></a>	SHWS	1177ACID	0.01 mi. W (53 ft.)	JENK'S CAFE	5000 N. CASA GRANDE HW, TUCSON, AZ 85743	<a href="#"><u>100</u></a>
<a href="#"><u>10</u></a>	SEMSARCH	AZD983480427	0.01 mi. W (53 ft.)	JENKS CAFE	5000 N. CASA GRANDE HWY., TUCSON, AZ 85743	<a href="#"><u>101</u></a>

<a href="#">11</a>	<b>LUST</b>	<b>0-009013</b>	<b>0.01 mi. NE (53 ft.)</b>	<b>IRS RADIATOR SERVICE</b>	<b>4998 N CASA GRANDE HWY, TUCSON, AZ 85743</b>	<a href="#">102</a>
<a href="#">11</a>	FRSAZ	110002582349	0.01 mi. NE (53 ft.)	IRS RADIATOR SERVICE	4998 N CASA GRANDE HWY, TUCSON, AZ 85743	<a href="#">103</a>
<a href="#">11</a>	FRSAZ	110039337900	0.01 mi. NE (53 ft.)	JENK'S CAFE	5000 N CASA GRANDE HWY, TUCSON, AZ 85743	<a href="#">104</a>
<a href="#">11</a>	<b>VRPBF</b>	<b>435704237</b>	<b>0.01 mi. NE (53 ft.)</b>	<b>INDUSTRIAL RADIATOR SERVICE (TUCSON)</b>	<b>4998 N CASA GRANDE HWY, TUCSON, AZ 85743</b>	<a href="#">105</a>
<a href="#">11</a>	<b>VRPBF</b>	<b>788280389</b>	<b>0.01 mi. NE (53 ft.)</b>	<b>INDUSTRIAL RADIATOR SERVICE (TUCSON)</b>	<b>4998 N CASA GRANDE HWY, TUCSON, AZ 85743</b>	<a href="#">106</a>
<a href="#">11</a>	<b>SHWS</b>	<b>1110ACID</b>	<b>0.01 mi. NE (53 ft.)</b>	<b>IRS RADIATOR SERVICE</b>	<b>4998 NORTH CASA GRANDE HIGHWAY, TUCSON, AZ 85743</b>	<a href="#">107</a>
<a href="#">11</a>	<b>EUR</b>	<b>16507</b>	<b>0.01 mi. NE (53 ft.)</b>	<b>IRS RADIATOR SERVICE</b>	<b>4998 N CASA GRANDE HWY, TUCSON, AZ 85743</b>	<a href="#">108</a>
<a href="#">11</a>	<b>RCRANGR09</b>	<b>AZD982462418</b>	<b>0.01 mi. NE (53 ft.)</b>	<b>INDUSTRIAL RADIATOR SERV CON INC</b>	<b>4998 N CASA GRANDE HWY, TUCSON, AZ 85743</b>	<a href="#">109</a>
<a href="#">11</a>	ECHOR09	110002582349	0.01 mi. NE (53 ft.)	IRS RADIATOR SERVICE	4998 N CASA GRANDE HWY, TUCSON, AZ 85743	<a href="#">111</a>
<a href="#">11</a>	<b>UST</b>	<b>0-009013</b>	<b>0.01 mi. NE (53 ft.)</b>	<b>IRS RADIATOR SERVICE</b>	<b>4998 N CASA GRANDE HWY, TUCSON, AZ 85743</b>	<a href="#">112</a>
<a href="#">11</a>	<b>SEMSARCH</b>	<b>AZD982462418</b>	<b>0.01 mi. NE (53 ft.)</b>	<b>IRS RADIATOR SERVICE</b>	<b>4998 NORTH CASA GRANDE HWY, TUCSON, AZ 85743</b>	<a href="#">113</a>

<a href="#">12</a>	LUST	0-009665	0.01 mi. N (53 ft.)	TIRE INDUSTRIES	5050 N CASA GRANDE HWY, TUCSON, AZ 85743	<a href="#">114</a>
<a href="#">12</a>	FRSAZ	110039428063	0.01 mi. N (53 ft.)	TIRE INDUSTRIES	5050 N CASA GRANDE HWY, TUCSON, AZ 85743	<a href="#">115</a>
<a href="#">12</a>	SHWS	1116ACID	0.01 mi. N (53 ft.)	TIRE INDUSTRIES	5050 NORTH CASA GRANDE HIGHWAY, TUCSON, AZ 85743	<a href="#">116</a>
<a href="#">12</a>	UST	0-009665	0.01 mi. N (53 ft.)	TIRE INDUSTRIES	5050 N CASA GRANDE HWY, TUCSON, AZ 85743	<a href="#">117</a>
<a href="#">12</a>	SEMSARCH	AZD983479908	0.01 mi. N (53 ft.)	TIRE INDUSTRIES	5050 NORTH CASA GRANDE HWY, TUCSON, AZ 85743	<a href="#">118</a>
<a href="#">13</a>	FRSAZ	110039238893	0.01 mi. NW (53 ft.)	101-18-007B	5450 N CASA GRANDE HWY, TUCSON, AZ 85705	<a href="#">119</a>
<a href="#">13</a>	RCRANGR09	AZE000609001	0.01 mi. NW (53 ft.)	ADOT PARCEL 10 1220	5450 N CASA GRANDE HWY, TUCSON, AZ 85705	<a href="#">120</a>
<a href="#">13</a>	ECHOR09	110013377951	0.01 mi. NW (53 ft.)	ADOT PARCEL 10 1220	5450 N CASA GRANDE HWY, TUCSON, AZ 85705	<a href="#">122</a>
<a href="#">13</a>	FRSAZ	110013377951	0.01 mi. NW (53 ft.)	ADOT PARCEL 10 1220	5450 N CASA GRANDE HWY, TUCSON, AZ 85705	<a href="#">123</a>
<a href="#">14</a>	SHWS	429ACID	0.01 mi. NW (53 ft.)	WQ-MIRACLE MILE	MIRACLE MILE RD & 1-10, TUCSON, AZ 85745	<a href="#">124</a>
<a href="#">14</a>	SHWS	949ACID	0.01 mi. NW (53 ft.)	U.OF A. EXPERIMENTAL FARMS	1-10 AND MIRACLE MILE ROAD, TUCSON, AZ 85745	<a href="#">125</a>

<a href="#">14</a>	RCRANGR09	AZR000048389	0.01 mi. NW (53 ft.)	MIRACLE MILE SITE	MIRACLE MILE RD & I-10, TUCSON, AZ 85705	<a href="#">126</a>
<a href="#">14</a>	ECHOR09	110020124943	0.01 mi. NW (53 ft.)	MIRACLE MILE SITE	MIRACLE MILE RD & I-10, TUCSON, AZ 85705	<a href="#">128</a>
<a href="#">14</a>	FRSAZ	110020124943	0.01 mi. NW (53 ft.)	MIRACLE MILE SITE	MIRACLE MILE RD & I-10, TUCSON, AZ 85705	<a href="#">129</a>
<a href="#">15</a>	FRSAZ	110039238740	0.01 mi. S (53 ft.)	ADOT/PC/DOT RWRD- CANOA RANCH SEWERLINE RE- ALIGNMENT	NO ADDRESS ON RECORD, GREEN VALLEY, AZ 85614	<a href="#">130</a>
<a href="#">16</a>	FRSAZ	110039242496	0.01 mi. N (53 ft.)	ADOT - INTERSTATE 19 & DUVAL MINE RD	I-19 & DUVAL MINE RD, SAHUARITA, AZ 85629	<a href="#">131</a>
<a href="#">17</a>	SPILLS	89-250	0.01 mi. W (53 ft.)	STATIONER'S DISTRIBUTING	I-10 E & PRINCE, TUCSON, AZ	<a href="#">132</a>
<a href="#">18</a>	UST	0-004846	0.01 mi. NW (53 ft.)	SIERRA VISTA 67	6602 N CASA GRANDE HWY, MARANA, AZ 85743	<a href="#">133</a>
<a href="#">19</a>	SHWS	1237ACID	0.02 mi. NE (106 ft.)	BINGHAM EQUIPMENT CO.	5225 NORTH CASA GRANDE HIGHWAY, TUCSON, AZ 85743	<a href="#">134</a>
<a href="#">19</a>	SEMSARCH	AZD983480229	0.02 mi. NE (106 ft.)	BINGHAM EQUIPMENT CO.	5225 N. CASA GRANDE HWY., TUCSON, AZ 85743	<a href="#">135</a>
<a href="#">20</a>	FRSAZ	110044834891	0.02 mi. N (106 ft.)	DELCRON MECHANICAL, INC	5298 N FRONTAGE RD, TUCSON, AZ 85743	<a href="#">136</a>
<a href="#">20</a>	SHWS	1167ACID	0.02 mi. N (106 ft.)	DELCRON MECHANICAL, INC.	5298 N. 1-10 FRONTAGE, TUCSON, AZ 85743	<a href="#">137</a>

<a href="#">20</a>	SEMSARCH	AZD983480344	0.02 mi. N (106 ft.)	DELCRON MECHANICAL	5296 N. CASA GRANDE HWY., TUCSON, AZ 85743	<a href="#">138</a>
<a href="#">21</a>	SHWS	1138ACID	0.02 mi. N (106 ft.)	JAYS TACK SHACK	5080 NORTH CASA GRANDE HIGHWAY, TUCSON, AZ 85743	<a href="#">139</a>
<a href="#">21</a>	SEMSARCH	AZD983479825	0.02 mi. N (106 ft.)	JAYS TACK SHACK	5080 NORTH CASA GRANDE HWY, TUCSON, AZ 86743	<a href="#">140</a>
<a href="#">22</a>	FRSAZ	110039297267	0.02 mi. NE (106 ft.)	ARIZONA FLEET SPECIALTIES	5128 N CASA GRANDE HWY, TUCSON, AZ 85743	<a href="#">141</a>
<a href="#">22</a>	SHWS	1141ACID	0.02 mi. NE (106 ft.)	ARIZONA FLEET SPECIALTIES	5128 NORTH CASA GRANDE HIGHWAY, TUCSON, AZ 85743	<a href="#">142</a>
<a href="#">22</a>	SHWS	1117ACID	0.02 mi. NE (106 ft.)	QUALITY TRUCK PARTS	5128 NORTH CASA GRANDE HIGHWAY, TUCSON, AZ 85743	<a href="#">143</a>
<a href="#">22</a>	SEMSARCH	AZD983479858	0.02 mi. NE (106 ft.)	ARIZONA FLEET SPECIALTIES	5128 NORTH CASA GRANDE HWY, TUCSON, AZ 85743	<a href="#">144</a>
<a href="#">23</a>	FRSAZ	110039298836	0.02 mi. N (106 ft.)	I-10 EB INA RAMP	7050 N CASA GRANDE HWY, MARANA, AZ 85653	<a href="#">145</a>
<a href="#">23</a>	FRSAZ	110057015830	0.02 mi. N (106 ft.)	KIEWET - TUCSON	4691 W INA RD, TUCSON, AZ 85741	<a href="#">146</a>
<a href="#">23</a>	UST	0-009543	0.02 mi. N (106 ft.)	I-10 EB INA RAMP	7050 N CASA GRANDE HWY, MARANA, AZ 85743	<a href="#">147</a>
<a href="#">23</a>	LUST	0-009543	0.02 mi. N (106 ft.)	I-10 EB INA RAMP	7050 N CASA GRANDE HWY, MARANA, AZ 85743	<a href="#">148</a>

<a href="#">24</a>	FRSAZ	110002568258	0.02 mi. NE (106 ft.)	RALPHS TRANSFER INC	747 S FWY, TUCSON, AZ 85705	<a href="#">149</a>
<a href="#">24</a>	<b>RCRANGR09</b>	<b>AZD068396654</b>	<b>0.02 mi. NE (106 ft.)</b>	<b>RALPHS TRANSFER INC</b>	<b>747 S FWY, TUCSON, AZ 85705</b>	<a href="#">150</a>
<a href="#">24</a>	ECHOR09	110002568258	0.02 mi. NE (106 ft.)	RALPHS TRANSFER INC	747 S FWY, TUCSON, AZ 85705	<a href="#">152</a>
<a href="#">24</a>	<b>UST</b>	<b>0-004036</b>	<b>0.02 mi. NE (106 ft.)</b>	<b>RALPH'S TRANSFER INC</b>	<b>747 S FWY, TUCSON, AZ 85745</b>	<a href="#">153</a>
<a href="#">24</a>	<b>LUST</b>	<b>0-004036</b>	<b>0.02 mi. NE (106 ft.)</b>	<b>RALPH'S TRANSFER INC</b>	<b>747 S FREEWAY, TUCSON, AZ 85745</b>	<a href="#">154</a>
<a href="#">25</a>	FRSAZ	110039322952	0.02 mi. E (106 ft.)	CIRCLE K #1838	1145 S FREEWAY, TUCSON, AZ 85745	<a href="#">155</a>
<a href="#">25</a>	<b>UST</b>	<b>0-001494</b>	<b>0.02 mi. E (106 ft.)</b>	<b>CIRCLE K #1838</b>	<b>1145 S FREEWAY, TUCSON, AZ 85745</b>	<a href="#">156</a>
<a href="#">25</a>	<b>LUST</b>	<b>0-001494</b>	<b>0.02 mi. E (106 ft.)</b>	<b>CIRCLE K #1838</b>	<b>1145 S FREEWAY, TUCSON, AZ 85745</b>	<a href="#">157</a>
<a href="#">26</a>	WWFAC	5800	0.02 mi. W (106 ft.)	ADOT - CANOA RANCH REST AREA	GREEN VALLEY, AZ	<a href="#">158</a>
<a href="#">26</a>	FRSAZ	110015964606	0.02 mi. W (106 ft.)	ADOT - CANOA RANCH REST AREA	I-19, GREEN VALLEY, AZ 85614	<a href="#">159</a>
<a href="#">27</a>	<b>RCRANGR09</b>	<b>AZD982484750</b>	<b>0.02 mi. W (106 ft.)</b>	<b>TUCSON CITY OF COUNTY HOUSEHOLD HAZ WA</b>	<b>N SIDE SWEETWATER DR &amp; I10, TUCSON, AZ 85705</b>	<a href="#">160</a>



<a href="#">27</a>	ECHOR09	110008255850	0.02 mi. W (106 ft.)	TUCSON CITY OF COUNTY HOUSEHOLD HAZ WA	N SIDE SWEETWATER DR & I10, TUCSON, AZ 85705	<a href="#">162</a>
<a href="#">27</a>	FRSAZ	110008255850	0.02 mi. W (106 ft.)	TUCSON CITY OF COUNTY HOUSEHOLD HAZ WA	N SIDE SWEETWATER DR & I10, TUCSON, AZ 85705	<a href="#">163</a>
<a href="#">28</a>	FRSAZ	110015940758	0.02 mi. SW (106 ft.)	PIMA COUNTY - TANGERINE ROAD LANDFILL	I-10 & TANGERINE RD, MARANA, AZ 85653	<a href="#">164</a>
<a href="#">29</a>	FRSAZ	110046268098	0.02 mi. N (106 ft.)	CARSON TRAILERS	5201 N CASA GRANDE HWY, TUCSON, AZ 85743	<a href="#">165</a>
<a href="#">29</a>	<b>SHWS</b>	<b>1179ACID</b>	<b>0.02 mi. N (106 ft.)</b>	<b>KAYLOR TRAILER</b>	<b>5201 N. CASA GRANDE HW, TUCSON, AZ 85743</b>	<a href="#">166</a>
<a href="#">29</a>	<b>SEMSARCH</b>	<b>AZD983480450</b>	<b>0.02 mi. N (106 ft.)</b>	<b>KAYLOR TRAILER</b>	<b>5201 N. CASA GRANDE HWY., TUCSON, AZ 85743</b>	<a href="#">167</a>
<a href="#">30</a>	ECHOR09	110054932141	0.02 mi. W (106 ft.)	TUCSON ROCK & SAND	PO BOX 36030, TUCSON, AZ 85740	<a href="#">168</a>
<a href="#">30</a>	ICISNPDES	AZ0024066INP DES	0.02 mi. W (106 ft.)	TUCSON ROCK & SAND	PO BOX 36030, TUCSON, AZ 85740	<a href="#">169</a>
<a href="#">30</a>	PCSR09	AZ0024066	0.02 mi. W (106 ft.)	TUCSON ROCK & SAND INC	PO BOX 36030, TUSCON /C/, AZ	<a href="#">175</a>
<a href="#">30</a>	FRSAZ	110054932141	0.02 mi. W (106 ft.)	TUCSON ROCK & SAND	PO BOX 36030, TUCSON, AZ 85740	<a href="#">177</a>
<a href="#">31</a>	FRSAZ	110057939325	0.02 mi. NE (106 ft.)	ARIZONA RESTAURANT SUPPLY, INC.	6077 N TRAVEL CENTER, MARANA, AZ 85741	<a href="#">178</a>

<a href="#">32</a>	FRSAZ	110039276734	0.02 mi. SE (106 ft.)	GELCO	949 S FREEWAY, TUCSON, AZ 85745	<a href="#">179</a>
<a href="#">33</a>	FRSAZ	110039295544	0.02 mi. SE (106 ft.)	RECYCLE AMERICA	945 S FREEWAY, TUCSON, AZ 85745	<a href="#">180</a>
<a href="#">34</a>	ICISNPDES	AZU000250INP DES	0.02 mi. W (106 ft.)	DESERT DIAMOND CASINO I-19	INTERSTATE 19 AND PIMA MINE, SAHUARITA, AZ 85629	<a href="#">181</a>
<a href="#">35</a>	<b>ERNSAZ</b>	<b>1082647</b>	<b>0.02 mi. NW (106 ft.)</b>	<b>I-10, AT SPEEDWAY BLVD.</b>	<b>TUCSON, AZ</b>	<a href="#">188</a>
<a href="#">36</a>	<b>CLOSEDSWF</b>	<b>3615799388</b>	<b>0.02 mi. NW (106 ft.)</b>	<b>LINDA</b>	<b>N OF ALAMEDA E OF SANTA CRUZ RIVER, AZ</b>	<a href="#">189</a>
<a href="#">36</a>	<b>CLOSEDSWF</b>	<b>1611828205</b>	<b>0.02 mi. NW (106 ft.)</b>	<b>LINDA LANDFILL</b>	<b>NORTH OF ALAMEDA AND EAST OF SANTA CRUZ, AZ</b>	<a href="#">190</a>
<a href="#">37</a>	<b>BF</b>	<b>157282</b>	<b>0.03 mi. NE (158 ft.)</b>	<b>450 &amp; 460 N. FREEWAY</b>	<b>450 &amp; 460 N. FREEWAY, TUCSON, AZ 85745</b>	<a href="#">191</a>
<a href="#">38</a>	<b>UST</b>	<b>0-001842</b>	<b>0.03 mi. N (158 ft.)</b>	<b>EAGLE MILLING COMPANY INC</b>	<b>4619 N HIGHWAY DR, TUCSON, AZ 85705</b>	<a href="#">192</a>
<a href="#">38</a>	<b>LUST</b>	<b>0-001842</b>	<b>0.03 mi. N (158 ft.)</b>	<b>EAGLE MILLING COMPANY INC</b>	<b>4619 N HIGHWAY DR, TUCSON, AZ 85705</b>	<a href="#">193</a>
<a href="#">39</a>	<b>UST</b>	<b>0-006833</b>	<b>0.03 mi. N (158 ft.)</b>	<b>MOBILE MINI STORAGE SYSTEMS</b>	<b>1485 W GLENN ST, TUCSON, AZ 85705</b>	<a href="#">194</a>
<a href="#">39</a>	<b>LUST</b>	<b>0-006833</b>	<b>0.03 mi. N (158 ft.)</b>	<b>MOBILE MINI STORAGE SYSTEMS</b>	<b>1485 W GLENN ST, TUCSON, AZ 85705</b>	<a href="#">195</a>

<a href="#">40</a>	SHWS	1164ACID	0.03 mi. NE (158 ft.)	COWTOWN BOOTS	5190 N. CESE GRENDEN HW, TUCSON, AZ 85743	<a href="#">196</a>
<a href="#">40</a>	SEMSARCH	AZD983480328	0.03 mi. NE (158 ft.)	COWTOWN BOOTS	5190 N. CASA GRANDE HWY., TUCSON, AZ 85743	<a href="#">197</a>
<a href="#">41</a>	UST	0-005304	0.04 mi. NE (211 ft.)	ADOT	695 W SAINT MARYS RD, TUCSON, AZ 85701	<a href="#">198</a>
<a href="#">41</a>	RCRAGR09	AZD983477449	0.04 mi. NE (211 ft.)	UNOCAL #5871	695 W SAINT MARYS RD, TUCSON, AZ 85701	<a href="#">199</a>
<a href="#">41</a>	LUST	0-005304	0.04 mi. NE (211 ft.)	ADOT	695 W SAINT MARYS RD, TUCSON, AZ 85701	<a href="#">201</a>
<a href="#">42</a>	LUST	0-007806	0.04 mi. S (211 ft.)	ADOT	I-10 & GRANT RD, TUCSON, AZ 85705	<a href="#">202</a>
<a href="#">42</a>	LUST	0-000243	0.04 mi. S (211 ft.)	ADOT - TUCSON SHOP	1444 W GRANT RD, TUCSON, AZ 85745	<a href="#">203</a>
<a href="#">42</a>	SHWS	407ACID	0.04 mi. S (211 ft.)	ARIZONA D.O.T. SERVICE YARD	1444 W GRANT RD, TUCSON, AZ 85745	<a href="#">204</a>
<a href="#">42</a>	RCRANGR09	AZD981685332	0.04 mi. S (211 ft.)	ADOT EQUIPMENT SERVICES	1444 W GRANT RD, TUCSON, AZ 85705	<a href="#">205</a>
<a href="#">42</a>	RCRANGR09	AZD981997299	0.04 mi. S (211 ft.)	ADOT MATERIALS TESTING LAB	1444 W GRANT RD, TUCSON, AZ 85745	<a href="#">207</a>
<a href="#">42</a>	UST	0-007806	0.04 mi. S (211 ft.)	ADOT	I-10 & GRANT RD, TUCSON, AZ 85705	<a href="#">209</a>

<a href="#">42</a>	UST	0-000243	0.04 mi. S (211 ft.)	ADOT - TUCSON SHOP	1444 W GRANT RD, TUCSON, AZ 85745	<a href="#">210</a>
<a href="#">42</a>	SEMSARCH	AZD981989965	0.04 mi. S (211 ft.)	ARIZONA DEPT OF TRANS SVCE YD	1444 W GRANT RD, TUCSON, AZ 85745	<a href="#">211</a>
<a href="#">43</a>	UST	0-000613	0.04 mi. NE (211 ft.)	CRAZY FRED'S TRUCK STOP	3320 N CASA GRANDE HWY, TUCSON, AZ 85705	<a href="#">212</a>
<a href="#">43</a>	LUST	0-000613	0.04 mi. NE (211 ft.)	CRAZY FRED'S TRUCK STOP	3320 N CASA GRANDE HWY, TUCSON, AZ 85705	<a href="#">213</a>
<a href="#">44</a>	LUST	0-003213	0.04 mi. NE (211 ft.)	CIRCLE K #2708838	2 N FREEWAY, TUCSON, AZ 85745	<a href="#">214</a>
<a href="#">44</a>	UST	0-003213	0.04 mi. NE (211 ft.)	CIRCLE K #2708838	2 N FREEWAY, TUCSON, AZ 85745	<a href="#">215</a>
<a href="#">44</a>	LUST	0-004955	0.04 mi. NE (211 ft.)	TEXACO SERVICE	480 W CONGRESS ST, TUCSON, AZ 85701	<a href="#">216</a>
<a href="#">45</a>	RCRANGR09	AZD983471020	0.04 mi. SE (211 ft.)	EXXON CO USA 73904	655 W 22ND ST AND I 10, TUCSON, AZ 85713	<a href="#">217</a>
<a href="#">45</a>	UST	0-002010	0.04 mi. SE (211 ft.)	CIRCLE K #5579	655 W 22ND ST, TUCSON, AZ 85713	<a href="#">219</a>
<a href="#">45</a>	LUST	0-002010	0.04 mi. SE (211 ft.)	CIRCLE K #5579	655 W 22ND ST, TUCSON, AZ 85713	<a href="#">220</a>
<a href="#">46</a>	RCRANGR09	AZD982045148	0.04 mi. E (211 ft.)	WESTERN EMULSIONS INC	1015 SOUTH FREEWAY, TUCSON, AZ 85745	<a href="#">221</a>

<a href="#">47</a>	UST	0-009321	0.05 mi. NE (264 ft.)	GIN'S OIL EXPRESS	737 W SPEEDWAY BLVD, TUCSON, AZ 85705	<a href="#">223</a>
<a href="#">47</a>	LUST	0-009321	0.05 mi. NE (264 ft.)	GIN'S OIL EXPRESS	737 W SPEEDWAY BLVD, TUCSON, AZ 85705	<a href="#">224</a>
<a href="#">48</a>	LUST	0-000483	0.05 mi. E (264 ft.)	ASPHALT PRODUCTS TRANSPORT CO	635 W 18TH ST, TUCSON, AZ 85701	<a href="#">225</a>
<a href="#">48</a>	UST	0-000483	0.05 mi. E (264 ft.)	ASPHALT PRODUCTS TRANSPORT CO	635 W 18TH ST, TUCSON, AZ 85701	<a href="#">226</a>
<a href="#">48</a>	BF	157181	0.05 mi. E (264 ft.)	EL PASO & SW GREENWAY PROJECT	633 AND 635 W. 18TH 1015 S. FREEWAY, TUCSON, AZ 85745	<a href="#">227</a>
<a href="#">49</a>	UST	0-006056	0.05 mi. SE (264 ft.)	ATKO BUILDING MATERIALS	600 W 25TH ST, TUCSON, AZ 85713	<a href="#">228</a>
<a href="#">49</a>	LUST	0-006056	0.05 mi. SE (264 ft.)	ATKO BUILDING MATERIALS	600 W 25TH ST, TUCSON, AZ 85713	<a href="#">229</a>
<a href="#">50</a>	ASPL	17857A	0.05 mi. SE (264 ft.)	TUCSON AIRPORT REMEDIATION PROJECT	TUCSON, AZ	<a href="#">230</a>
<a href="#">51</a>	RCRANGR09	AZT000618561	0.05 mi. SW (264 ft.)	OCCIDENTAL OF AZ MARANA	13765 CASA GRANDE HWY, MARANA, AZ 85653	<a href="#">231</a>
<a href="#">52</a>	RCRANGR09	AZT000615302	0.05 mi. E (264 ft.)	CHEVRON U S A INC TUCSON ASPHALT PLT	601 W SIMPSON ST, TUCSON, AZ 85701	<a href="#">233</a>
<a href="#">53</a>	RCRANGR09	AZD982045130	0.05 mi. NE (264 ft.)	H & K BARRELS	2122 S 12TH AVE, TUCSON, AZ 85713	<a href="#">235</a>

<a href="#">54</a>	UST	0-005399	0.05 mi. W (264 ft.)	POULTRY RESEARCH CENTER	3199 N FREEWAY, TUCSON, AZ 85705	<a href="#">237</a>
<a href="#">55</a>	BF	158842	0.06 mi. NE (317 ft.)	JH ASSOC. PROPERTY - N. HIGHWAY DRIVE	4395 N.HIGHWAY DRIVE, TUCSON, AZ 85705	<a href="#">238</a>
<a href="#">56</a>	RCRANGR09	AZD983484544	0.06 mi. W (317 ft.)	ARCO AM/PM #82508	802 W SPEEDWAY BLVD, TUCSON, AZ 85745	<a href="#">239</a>
<a href="#">56</a>	RCRANGR09	AZR000041673	0.06 mi. W (317 ft.)	PRESTIGE STATION 5320	802 W SPEEDWAY TANK AREA, TUCSON, AZ 85745	<a href="#">241</a>
<a href="#">56</a>	UST	0-007226	0.06 mi. W (317 ft.)	SIMAR DEEP INVESTMENTS	802 W SPEEDWAY BLVD, TUCSON, AZ 85745	<a href="#">243</a>
<a href="#">56</a>	LUST	0-007226	0.06 mi. W (317 ft.)	SIMAR DEEP INVESTMENTS	802 W SPEEDWAY BLVD, TUCSON, AZ 85745	<a href="#">244</a>
<a href="#">57</a>	UST	0-009809	0.06 mi. SE (317 ft.)	EL CAMPO TIRE WAREHOUSE	600 W 22ND ST, TUCSON, AZ 85713	<a href="#">245</a>
<a href="#">57</a>	LUST	0-009809	0.06 mi. SE (317 ft.)	EL CAMPO TIRE WAREHOUSE	600 W 22ND ST, TUCSON, AZ 85713	<a href="#">246</a>
<a href="#">58</a>	UST	0-004948	0.06 mi. W (317 ft.)	TEXACO #60-351- 0040	2095 W PRINCE RD, TUCSON, AZ 85705	<a href="#">247</a>
<a href="#">58</a>	LUST	0-004948	0.06 mi. W (317 ft.)	TEXACO #60-351- 0040	2095 W PRINCE RD, TUCSON, AZ 85705	<a href="#">248</a>
<a href="#">59</a>	UST	0-002071	0.06 mi. W (317 ft.)	BOATNER'S TIRE & GROCERY	292 S FREEWAY, TUCSON, AZ 85745	<a href="#">249</a>

<a href="#">59</a>	LUST	0-002071	0.06 mi. W (317 ft.)	BOATNER'S TIRE & GROCERY	292 S FREEWAY, TUCSON, AZ 85745	<a href="#">250</a>
<a href="#">60</a>	SHWS	1148ACID	0.06 mi. NE (317 ft.)	AMERICAN BODY&PAINT	4419 N. HIGHWAY DR., TUCSON, AZ 85705	<a href="#">251</a>
<a href="#">60</a>	RCRANGR09	AZD981630510	0.06 mi. NE (317 ft.)	HWY DRIVE REPAIR SERVICE INC	4401 N HWY DR, TUCSON, AZ 85705	<a href="#">252</a>
<a href="#">60</a>	SEMSARCH	AZD983480146	0.06 mi. NE (317 ft.)	AMERICAN BODY & PAINT	4419 N. HIGHWAY DR., TUCSON, AZ 85705	<a href="#">254</a>
<a href="#">61</a>	RCRANGR09	AZR000041921	0.06 mi. NE (317 ft.)	INDUSTRIAL RADIATOR SERVICE	4045 N HIGHWAY DR, TUCSON, AZ 85705	<a href="#">255</a>
<a href="#">62</a>	RCRANGR09	AZD982487704	0.06 mi. NE (317 ft.)	MTM TECHNOLOGIES	1238 A NORTH ANITA, TUCSON, AZ 85705	<a href="#">258</a>
<a href="#">63</a>	MSHA	0201967	0.06 mi. W (317 ft.)	COPPER QUEEN	2020 NORTH FORBES BOULEVARD SUITE 105, TUCSON, AZ 85705	<a href="#">260</a>
<a href="#">64</a>	MRDS	10259330	0.06 mi. SW (317 ft.)	UNKNOWN	PIMA COUNTY, MARANA, AZ 85653	<a href="#">261</a>
<a href="#">65</a>	SHWS	1175ACID	0.07 mi. NE (370 ft.)	GILBERT PUMP OF TUCSON	2840 W. RUTHRAUFF, TUCSON, AZ 85705	<a href="#">262</a>
<a href="#">65</a>	UST	0-002297	0.07 mi. NE (370 ft.)	GILBERT PUMP OF TUCSON	2840 W RUTHRAUFF RD, TUCSON, AZ 85705	<a href="#">263</a>
<a href="#">65</a>	SEMS	AZD983480401	0.07 mi. NE (370 ft.)	GILBERT PUMP OF TUCSON, INC.	2840 W. RUTHRAUFF RD., TUCSON, AZ 85705	<a href="#">264</a>

<a href="#">65</a>	LUST	0-002297	0.07 mi. NE (370 ft.)	GILBERT PUMP OF TUCSON	2840 W RUTHRAUFF RD, TUCSON, AZ 85705	<a href="#">265</a>
<a href="#">66</a>	RCRANGR09	AZD983470253	0.07 mi. W (370 ft.)	TOSCO MARKETING CO 30061 EXXON 3815	61 W ESPERANZA, GREEN VALLEY, AZ 85614	<a href="#">266</a>
<a href="#">66</a>	UST	0-002005	0.07 mi. W (370 ft.)	ESPERANAZA EXXON	61 W ESPERANZA BLVD, GREEN VALLEY, AZ 85614	<a href="#">268</a>
<a href="#">66</a>	LUST	0-002005	0.07 mi. W (370 ft.)	ESPERANAZA EXXON	61 W ESPERANZA BLVD, GREEN VALLEY, AZ 85614	<a href="#">269</a>
<a href="#">67</a>	LUST	0-002903	0.07 mi. W (370 ft.)	KUSHMAUL MACHINE & ENGINEERING	2210 S FREEWAY RD, TUCSON, AZ 85713	<a href="#">270</a>
<a href="#">67</a>	SHWS	960ACID	0.07 mi. W (370 ft.)	AMERICAN SCRAP METAL RECYCLING	2140 S. FREEWAY, TUCSON, AZ 85713	<a href="#">271</a>
<a href="#">67</a>	UST	0-002903	0.07 mi. W (370 ft.)	KUSHMAUL MACHINE & ENGINEERING	2210 S FREEWAY RD, TUCSON, AZ 85713	<a href="#">272</a>
<a href="#">67</a>	SEMSARCH	AZD983474784	0.07 mi. W (370 ft.)	AMERICAN SCRAP METAL RECYCLING	2140 S. FREEWAY, TUCSON, AZ 85713	<a href="#">273</a>
<a href="#">68</a>	UST	0-007780	0.07 mi. E (370 ft.)	EXPRESS-IT	601 W 22ND ST, TUCSON, AZ 85713	<a href="#">274</a>
<a href="#">68</a>	LUST	0-007780	0.07 mi. E (370 ft.)	EXPRESS-IT	601 W 22ND ST, TUCSON, AZ 85713	<a href="#">275</a>
<a href="#">69</a>	RCRANGR09	AZD983474966	0.07 mi. NE (370 ft.)	WG VALENZUELA DRYWALL INC	4085 N HIGHWAY DR, TUCSON, AZ 85705	<a href="#">276</a>



<a href="#">70</a>	RCRANGR09	AZD000024893	0.07 mi. NE (370 ft.)	EFCO LABS DIV OF ARIZONA FEEDS	2819 W RUTHRAUFF, TUCSON, AZ 85705	<a href="#">278</a>
<a href="#">71</a>	RCRAGR09	AZD983478108	0.07 mi. SW (370 ft.)	VENTANA MEDICAL SYSTEMS	3865 N BUSINESS CENTER DR, TUCSON, AZ 85705	<a href="#">280</a>
<a href="#">71</a>	MSHA	0203272	0.07 mi. SW (370 ft.)	MERIDIAN SAND & GRAVEL	3855 N. BUSINESS CENTER DRIVE, TUCSON, AZ 85705	<a href="#">282</a>
<a href="#">72</a>	UST	0-006564	0.07 mi. W (370 ft.)	OUTLYING FACILITIES	5301 N CASA GRANDE HWY, TUCSON, AZ 85701	<a href="#">283</a>
<a href="#">73</a>	UST	0-002360	0.07 mi. SW (370 ft.)	RILLITO AUTO SERVICE	11653 N CASA GRANDE DR, RILLITO, AZ 85654	<a href="#">284</a>
<a href="#">74</a>	RCRAGR09	AZR000039628	0.07 mi. SW (370 ft.)	ADEQ EL CAMINO DEL CERRO WQARF	CASA GRANDE HWY AND CURTIS RD, TUCSON, AZ 85741	<a href="#">285</a>
<a href="#">75</a>	BF	157301	0.08 mi. SW (422 ft.)	614 S. FREEWAY, 618 & 628 S. FARMINGTON RD.	614 S. FREEWAY, 618 & 628 S. FARMINGTON RD., TUCSON, AZ 85745	<a href="#">287</a>
<a href="#">76</a>	UST	0-004906	0.08 mi. SE (422 ft.)	TEXACO - HWY I-19	80 E ESPERANZA BLVD, GREEN VALLEY, AZ 85614	<a href="#">288</a>
<a href="#">76</a>	LUST	0-004906	0.08 mi. SE (422 ft.)	TEXACO - HWY I-19	80 E ESPERANZA BLVD, GREEN VALLEY, AZ 85614	<a href="#">289</a>
<a href="#">77</a>	UST	0-004972	0.08 mi. W (422 ft.)	ST MARY'S FOOD STORE	880 W SAINT MARYS RD, TUCSON, AZ 85745	<a href="#">290</a>
<a href="#">77</a>	LUST	0-004972	0.08 mi. W (422 ft.)	TEXACO SERVICE	880 W SAINT MARYS RD, TUCSON, AZ 85745	<a href="#">291</a>

<a href="#">78</a>	UST	0-003910	0.08 mi. SW (422 ft.)	PIMA COUNTY - TRES RIOS WWRF	7101 N CASA GRANDE HWY, TUCSON, AZ 85743	<a href="#">292</a>
<a href="#">78</a>	RCRAGR09	AZD981425101	0.08 mi. SW (422 ft.)	PIMA, COUNTY OF - INA ROAD WWTP	7101 N CASA GRANDE HWY, TUCSON, AZ 85743	<a href="#">293</a>
<a href="#">78</a>	LUST	0-003910	0.08 mi. SW (422 ft.)	PIMA COUNTY - TRES RIOS WWRF	7101 N CASA GRANDE HWY, TUCSON, AZ 85743	<a href="#">296</a>
<a href="#">79</a>	RCRANGR09	AZD983470899	0.08 mi. W (422 ft.)	TOSCO NORTHWEST 03504	1306 W GRANT AND I10, TUCSON, AZ 85705	<a href="#">297</a>

<b>79</b>	<b>UST</b>	<b>0-001996</b>	<b>0.08 mi. W (422 ft.)</b>	<b>EXXON #7-3504</b>	<b>1306 W Grant RD, TUCSON, AZ 85745</b>	<b>299</b>
<a href="#"><u>79</u></a>	<b>LUST</b>	<b>0-001996</b>	<b>0.08 mi. W (422 ft.)</b>	<b>EXXON #7-3504</b>	<b>1306 W GRANT RD, TUCSON, AZ 85745</b>	<a href="#"><u>300</u></a>
<a href="#"><u>80</u></a>	<b>UST</b>	<b>0-006208</b>	<b>0.08 mi. SW (422 ft.)</b>	<b>TEXACO - RON'S FREEWAY TEXACO</b>	<b>702 W STARR PASS BLVD, TUCSON, AZ 85713</b>	<a href="#"><u>302</u></a>
<a href="#"><u>80</u></a>	<b>LUST</b>	<b>0-006208</b>	<b>0.08 mi. SW (422 ft.)</b>	<b>TEXACO - RON'S FREEWAY TEXACO</b>	<b>702 W STARR PASS BLVD, TUCSON, AZ 85713</b>	<a href="#"><u>303</u></a>
<a href="#"><u>81</u></a>	<b>UST</b>	<b>0-005290</b>	<b>0.08 mi. W (422 ft.)</b>	<b>UNOCAL # 4897</b>	<b>1210 S FREEWAY RD, TUCSON, AZ 85713</b>	<a href="#"><u>304</u></a>
<a href="#"><u>81</u></a>	<b>LUST</b>	<b>0-005290</b>	<b>0.08 mi. W (422 ft.)</b>	<b>UNOCAL # 4897</b>	<b>1210 S FREEWAY RD, TUCSON, AZ 85713</b>	<a href="#"><u>305</u></a>
<a href="#"><u>82</u></a>	<b>SHWS</b>	<b>1157ACID</b>	<b>0.08 mi. NE (422 ft.)</b>	<b>BONITA STEEL</b>	<b>2439 W. WETMORE, TUCSON, AZ 85705</b>	<a href="#"><u>306</u></a>
<a href="#"><u>82</u></a>	<b>MSHA</b>	<b>0200793</b>	<b>0.08 mi. NE (422 ft.)</b>	<b>MAGMA SAN MANUEL MNG OPERS-MINE DVLPM-T-K</b>	<b>2439 WEST WETMORE RD, TUCSON, AZ 85705</b>	<a href="#"><u>307</u></a>
<a href="#"><u>82</u></a>	<b>SEMSARCH</b>	<b>AZD983480252</b>	<b>0.08 mi. NE (422 ft.)</b>	<b>BONITA STEEL</b>	<b>2439 W. WETMORE RD., TUCSON, AZ 85705</b>	<a href="#"><u>308</u></a>
<a href="#"><u>83</u></a>	<b>UST</b>	<b>0-006277</b>	<b>0.08 mi. NE (422 ft.)</b>	<b>CARL GREMLER</b>	<b>527 W 29TH ST, TUCSON, AZ 85713</b>	<a href="#"><u>309</u></a>
<a href="#"><u>84</u></a>	<b>SHWS</b>	<b>1168ACID</b>	<b>0.09 mi. NE (475 ft.)</b>	<b>DESERT BUILDING MATERIALS</b>	<b>2310 W. GARDNER LN., TUCSON, AZ 85705</b>	<a href="#"><u>310</u></a>

<a href="#"><u>84</u></a>	UST	0-001773	0.09 mi. NE (475 ft.)	DESERT BUILDING MATERIALS	2310 W GARDNER LN, TUCSON, AZ 85705	<a href="#"><u>311</u></a>
<a href="#"><u>84</u></a>	SEMSARCH	AZD983480351	0.09 mi. NE (475 ft.)	DESERT BUILDING MATERIALS	2310 W. GARDNER LN., TUCSON, AZ 85705	<a href="#"><u>312</u></a>
<a href="#"><u>85</u></a>	UST	0-002641	0.09 mi. NE (475 ft.)	ARIZONA SASH & DOOR	657 W SAINT MARYS RD, TUCSON, AZ 85701	<a href="#"><u>313</u></a>
<a href="#"><u>85</u></a>	LUST	0-002641	0.09 mi. NE (475 ft.)	ARIZONA SASH & DOOR	657 W SAINT MARYS RD, TUCSON, AZ 85701	<a href="#"><u>314</u></a>
<a href="#"><u>86</u></a>	SHWS	1165ACID	0.09 mi. NE (475 ft.)	D & D ENTERPRISES	5266 N. HIGHWAY DR., TUCSON, AZ 85705	<a href="#"><u>315</u></a>
<a href="#"><u>86</u></a>	SEMSARCH	AZD983480336	0.09 mi. NE (475 ft.)	D & D ENTERPRISES	5266 N. HWY DR., TUCSON, AZ 85705	<a href="#"><u>316</u></a>
<a href="#"><u>87</u></a>	RCRAGR09	AZD980358121	0.09 mi. NE (475 ft.)	TUCSON ELECTRIC POWER DEMOSS PETRIE STA	2501 N FLOWING WELLS RD, TUCSON, AZ 85702	<a href="#"><u>317</u></a>
<a href="#"><u>87</u></a>	SHWS	610ACID	0.09 mi. NE (475 ft.)	TUCSON ELECTRIC POWER CO.	2501 N. FLOWING WELLS, TUCSON, AZ 85705	<a href="#"><u>319</u></a>
<a href="#"><u>88</u></a>	RCRANGR09	AZR000048256	0.09 mi. NE (475 ft.)	HD SUPPLY BUILDER SOULTIONS GROUP - FL0016	4061 W COSTCO DR STE 185, MARANA, AZ 85741	<a href="#"><u>320</u></a>
<a href="#"><u>89</u></a>	RCRANGR09	AZR000033456	0.09 mi. SW (475 ft.)	PIMA COUNTY WWM OUTLYING FAC	6701 N CASA GRANDE HWY, TUCSON, AZ 85743	<a href="#"><u>323</u></a>
<a href="#"><u>90</u></a>	RCRANGR09	AZS000048017	0.09 mi. NE (475 ft.)	BORDER PRODUCTS	3143 N FREEWAY INDUSTRIAL LOOP, TUCSON, AZ 85705	<a href="#"><u>325</u></a>

<a href="#">91</a>	UST	0-000639	0.09 mi. W (475 ft.)	BARNETT & DEZOL CONT INC	701 W SILVERLAKE RD, TUCSON, AZ 85713	<a href="#">326</a>
<a href="#">91</a>	RCRANGR09	AZD982428542	0.09 mi. W (475 ft.)	BARNETT ABD DEYOE CONTRACTORS	701 W SILVERLAKE RD, TUCSON, AZ 85713	<a href="#">327</a>
92	RCRANGR09	AZD982503856	0.09 mi. W (475 ft.)	JIM CLICK FORD, LINCOLN, MERCURY	1030 W DUVAL RD, GREEN VALLEY, AZ 85614	<a href="#">329</a>
<a href="#">93</a>	MSHA	0201628	0.09 mi. E (475 ft.)	CAVE MINE	918 W SANTA MARIA, TUCSON, AZ 85706	<a href="#">331</a>
<a href="#">94</a>	UST	0-008203	0.09 mi. SW (475 ft.)	FUNSPOT TED WALKER REGIONAL PARK	6901 N CASA GRANDE HWY, MARANA, AZ 85743	<a href="#">332</a>
<a href="#">95</a>	RCRAGR09	AZD982467839	0.09 mi. W (475 ft.)	EXCEL INDUSTRIES INC	5675 W BURLINGAME RD, TUCSON, AZ 85743	<a href="#">333</a>
<a href="#">95</a>	UST	0-005647	0.09 mi. W (475 ft.)	SARGENT AEROSPACE & DEFENSE	5675 W BURLINGAME RD, MARANA, AZ 85743	<a href="#">336</a>
<a href="#">96</a>	UST	0-009132	0.09 mi. W (475 ft.)	BETA SHELL	1051 W BETA ST, SAHUARITA, AZ 85614	<a href="#">337</a>
<a href="#">97</a>	RCRAGR09	AZR000510503	0.09 mi. SW (475 ft.)	KREBS ENGINEERS	5505 W GILLETTE RD, MARANA, AZ 85743	<a href="#">338</a>
<a href="#">98</a>	RCRAGR09	AZE110119001	0.09 mi. W (475 ft.)	I10 SELF STORAGE	3273 N FREEWAY RD UNIT 136, TUCSON, AZ 85705	<a href="#">340</a>
<a href="#">99</a>	RCRAGR09	AZR000002709	0.09 mi. W (475 ft.)	HOME DEPOT 0467	1155 W IRVINGTON RD, TUCSON, AZ 85714	<a href="#">342</a>

<a href="#">100</a>	MRDS	10113637	0.09 mi. NE (475 ft.)	UNKNOWN	PIMA COUNTY, TUCSON, AZ 85705	<a href="#">345</a>
<a href="#">101</a>	COTLF	31	0.09 mi. W (475 ft.)	RYLAND LANDFILL	PIMA COUNTY, TUCSON, AZ 85713	<a href="#">346</a>
<a href="#">101</a>	<b>CLOSEDSWF</b>	<b>3017740709</b>	<b>0.09 mi. W (475 ft.)</b>	<b>RYLAND</b>	<b>WEST END OF 40TH ST. AND SANTA CRUZ RIVER, AZ</b>	<a href="#">347</a>
<a href="#">102</a>	SHWS	1017ACID	0.1 mi. NE (528 ft.)	INTELLIGENT INSTRUMENTS INC./ BURR BROWN	1141 W. GRANT RD #131, TUCSON, AZ 85705	<a href="#">348</a>
<a href="#">102</a>	SEMSARCH	AZD983474610	0.1 mi. NE (528 ft.)	INTELLIGENT INSTRUMENTS INC./ BURR BROWN	1141 W. GRANT RD #131, TUCSON, AZ 85705	<a href="#">349</a>
<a href="#">103</a>	BF	16098	0.1 mi. E (528 ft.)	FLINT OIL	527 WEST SIMPSON STREET 505 W. SIMPSON, TUCSON, AZ 85701	<a href="#">350</a>
<a href="#">104</a>	BF	158779	0.1 mi. NE (528 ft.)	RJK PROPERTY - 2755 W. RUTHRAUFF	2755 W. RUTHRAUFF ROAD, TUCSON, AZ 85705	<a href="#">352</a>
<a href="#">105</a>	BF	156928	0.1 mi. W (528 ft.)	APN 116-23-0150	NO PROPERTY ADDRESS, TUCSON, AZ 85701	<a href="#">354</a>
<a href="#">106</a>	RCRANGR09	AZT050010008	0.1 mi. SW (528 ft.)	CHEMICAL TRANSPORTATION INC	11105 N CASA GRANDE HWY, RILLITO, AZ 85654	<a href="#">355</a>
<a href="#">106</a>	UST	0-000827	0.1 mi. SW (528 ft.)	CHEMICAL TRANSPORTATION INC	11105 N CASA GRANDE HWY, RILLITO, AZ 85654	<a href="#">358</a>
<a href="#">106</a>	LUST	0-000827	0.1 mi. SW (528 ft.)	CHEMICAL TRANSPORTATION INC	11105 N CASA GRANDE HWY, RILLITO, AZ85654	<a href="#">359</a>

<a href="#">107</a>	SHWS	1145ACID	0.1 mi. NE (528 ft.)	A.A. MCDANIEL WELL & MACHINE CO.	2838 W. RUTHREUFF RD., TUCSON, AZ 85705	<a href="#">360</a>
<a href="#">107</a>	UST	0-010122	0.1 mi. NE (528 ft.)	AA MCDANIEL WELL & MACHINE CO	2838 W RUTHRAUFF RD, TUCSON, AZ 85705	<a href="#">361</a>
<a href="#">107</a>	SEMSARCH	AZD983480112	0.1 mi. NE (528 ft.)	A.A. MCDANIEL WELL & MACHINE CO.	2838 W. RUTHRAUFF RD., TUCSON, AZ 85705	<a href="#">362</a>
<a href="#">108</a>	SHWS	841ACID	0.1 mi. W (528 ft.)	WQ-SANTA CRUZ RIVER PROJECT	SANTA CRUZ RIVER & SPEEDWAY., TUCSON, AZ 85745	<a href="#">363</a>
<a href="#">109</a>	RCRANGR09	AZD078998796	0.1 mi. W (528 ft.)	PRINCE OF TUCSON R V PARK	3501 N FREEWAY, TUCSON, AZ 85705	<a href="#">364</a>
<a href="#">110</a>	RCRANGR09	AZ0000062141	0.1 mi. NE (528 ft.)	D Q C MANUFACTURING CO INC	1601 N 15TH AVE, TUCSON, AZ 85705	<a href="#">366</a>
<a href="#">111</a>	MSHA	2402529	0.1 mi. NE (528 ft.)	ZEOX BUTTE PLANT	1401 W GLENN STREET, TUCSON, AZ 85705	<a href="#">368</a>
<a href="#">111</a>	UST	0-000727	0.1 mi. NE (528 ft.)	MOUNTAIN ICE CO OF ARIZONA	1401 W GLENN ST, TUCSON, AZ 85705	<a href="#">370</a>
<a href="#">111</a>	MSHA	0203078	0.1 mi. NE (528 ft.)	GRACE CHABAZITE MINE	1401 W. GLENN, TUCSON, AZ 85705	<a href="#">371</a>
<a href="#">112</a>	RCRAGR09	AZD982489528	0.1 mi. SW (528 ft.)	COCA-COLA BOTTLING OF TUCSON	5551 W COCA COLA PL, TUCSON, AZ 85743	<a href="#">372</a>
<a href="#">112</a>	UST	0-006714	0.1 mi. SW (528 ft.)	SWIRE COCA-COLA SALES CENTER	5551 W COCA COLA PL, MARANA, AZ 85743	<a href="#">374</a>

<a href="#">113</a>	CLOSEDSWF	3780940511	0.1 mi. S (528 ft.)	PIMA COUNTY	.25 MILES WEST OF FREEWAY NORTH OF GRANT RD., AZ	<a href="#">375</a>
<a href="#">113</a>	COTLF	18	0.1 mi. S (528 ft.)	STATE PIT LANDFILL	PIMA COUNTY, TUCSON, AZ 85705	<a href="#">376</a>
<a href="#">113</a>	CLOSEDSWF	962611025	0.1 mi. S (528 ft.)	STATE PIT	.25 MILE W OF I-10 , N OF W GRANT RD, AZ	<a href="#">377</a>
<a href="#">114</a>	SHWS	1186ACID	0.11 mi. NE (581 ft.)	PARSONS STEEL CO.	4580 N. HIGHWAY DR., TUCSON, AZ 85705	<a href="#">378</a>
<a href="#">114</a>	SEMSARCH	AZD983480518	0.11 mi. NE (581 ft.)	PARSONS STEEL CO.	4580 N. HIGHWAY DR., TUCSON, AZ 85705	<a href="#">379</a>
<a href="#">115</a>	SHWS	1199ACID	0.11 mi. NE (581 ft.)	U-HAUL CARGO REPAIR	3801 N. RUNWAY DR. *, TUCSON, AZ 85705	<a href="#">380</a>
<a href="#">115</a>	UST	0-006440	0.11 mi. NE (581 ft.)	U-HAUL - CARGO SERVICE CENTER	2050 W HIGHWAY DR, TUCSON, AZ 85705	<a href="#">381</a>
<a href="#">115</a>	RCRAGR09	AZD981662117	0.11 mi. NE (581 ft.)	TUSCON RENTAL EQUIPMENT REPAIR	3801 N RUNWAY DR, TUCSON, AZ 85705	<a href="#">382</a>
<a href="#">115</a>	SEMSARCH	AZD981662117	0.11 mi. NE (581 ft.)	U-HAUL CARGO RENTAL/REPAIR	3801 N. RUNWAY DR., TUCSON, AZ 85705	<a href="#">384</a>
<a href="#">116</a>	BF	110745	0.11 mi. NE (581 ft.)	DEASON PROPERTY	2340 W. PARADISE LANE, TUCSON, AZ 85715	<a href="#">385</a>
<a href="#">117</a>	LUST	0-006500	0.11 mi. SW (581 ft.)	MARANA MIDDLE SCHOOL	11279 W GRIER RD, MARANA, AZ 85653	<a href="#">386</a>



<a href="#">118</a>	UST	0-007558	0.11 mi. SW (581 ft.)	MARANA FARMS	MARANA	<a href="#">387</a>
<a href="#">118</a>	LUST	0-007558	0.11 mi. SW (581 ft.)	MARANA FARMS	MARANA, AZ	<a href="#">388</a>
<a href="#">119</a>	VRPBF	792677763	0.11 mi. SW (581 ft.)	ARIZONA PORTLAND CEMENT CO.	11115 N CASA GRANDE HWY, RILLITO, AZ 85654	<a href="#">389</a>
<a href="#">119</a>	MSHA	0201608	0.11 mi. SW (581 ft.)	PANTANO	11115 N. CASA GRANDE HWY, RILLITO, AZ 85654	<a href="#">390</a>
<a href="#">119</a>	UST	0-000845	0.11 mi. SW (581 ft.)	CALPORTLAND - RILLITO CEMENT PLANT	11115 N CASA GRANDE HWY, MARANA, AZ 85653	<a href="#">391</a>
<a href="#">119</a>	RCRAGR09	AZD008394397	0.11 mi. SW (581 ft.)	CALPORTLAND - RILLITO CEMENT PLANT	11115 N CASA GRANDE HWY, RILLITO, AZ 85653	<a href="#">392</a>
<a href="#">119</a>	CLOSEDSWF	2482182243	0.11 mi. SW (581 ft.)	ARIZONA PORTLAND CEMENT	11115 N CASA GRANDE HWY, AZ	<a href="#">395</a>
<a href="#">119</a>	LUST	0-000845	0.11 mi. SW (581 ft.)	CALPORTLAND - RILLITO CEMENT PLANT	11115 N CASA GRANDE HWY, MARANA, AZ 85653	<a href="#">396</a>
<a href="#">120</a>	UST	0-001888	0.11 mi. SW (581 ft.)	CIRCLE K #2705537	4900 W INA RD, MARANA, AZ 85743	<a href="#">397</a>
<a href="#">120</a>	LUST	0-001888	0.11 mi. SW (581 ft.)	CIRCLE K #2705537	4900 W INA RD, MARANA, AZ 85743	<a href="#">398</a>
<a href="#">121</a>	SHWS	1238ACID	0.11 mi. NE (581 ft.)	WRECKSPERTS	5280 N. CASA GRANDE HIGHWAY, TUCSON, AZ 85705	<a href="#">399</a>

<a href="#">121</a>	SEMSARCH	AZD983484932	0.11 mi. NE (581 ft.)	WRECKSPERTS	5280 NORTH HIGHWAY DRIVE, TUCSON, AZ 85705	<a href="#">400</a>
<a href="#">122</a>	RCRANGR09	AZD981613482	0.11 mi. NE (581 ft.)	ARIZONA FRAME AND AXLE INC	4410 N HIGHWAY DR, TUCSON, AZ 85705	<a href="#">401</a>
<a href="#">123</a>	RCRANGR09	AZS000048025	0.11 mi. W (581 ft.)	UNKNOWN PROPERTY	1440 S FARMINGTON RD, TUCSON, AZ 85701	<a href="#">403</a>
<a href="#">124</a>	RCRAGR09	AZD982520462	0.11 mi. NE (581 ft.)	COSTCO WHOLESALE #431	3901 WEST COSTCO DRIVE, TUCSON, AZ 85741	<a href="#">404</a>
<a href="#">124</a>	UST	0-009079	0.11 mi. NE (581 ft.)	COSTCO #431	3901 W COSTCO DR, MARANA, AZ 85741	<a href="#">407</a>
<a href="#">125</a>	UST	0-006390	0.11 mi. W (581 ft.)	GREEN VALLEY SUPER CENTER	171 W CONTINENTAL RD, GREEN VALLEY, AZ 85622	<a href="#">408</a>
<a href="#">126</a>	RCRAGR09	AZR000007039	0.11 mi. SW (581 ft.)	LASERTEL INC	7775 N CASA GRANDE HWY, TUCSON, AZ 85743	<a href="#">409</a>
<a href="#">127</a>	RCRAGR09	AZR000045344	0.11 mi. SW (581 ft.)	WAL-MART SUPERCENTER	8280 N CORTARO FARMS, MARANA, AZ 85653	<a href="#">412</a>
<a href="#">128</a>	COTLF	17	0.11 mi. W (581 ft.)	U OF A FARMS LANDFILL	PIMA COUNTY, TUCSON, AZ 85705	<a href="#">415</a>
<a href="#">129</a>	LUST	0-003930	0.12 mi. NE (634 ft.)	PIONEER PAINT & VARNISH CO - FORMER	438 W CONGRESS ST, TUCSON, AZ 85701	<a href="#">416</a>
<a href="#">129</a>	SHWS	253ACID	0.12 mi. NE (634 ft.)	PIONEER PAINT &VARNISH CO	438 W CONGRESS ST, TUCSON, AZ 85701	<a href="#">417</a>

<a href="#">129</a>	UST	0-004955	0.12 mi. NE (634 ft.)	TEXACO SERVICE	480 W CONGRESS ST, TUCSON, AZ 85701	<a href="#">418</a>
<a href="#">129</a>	UST	0-003930	0.12 mi. NE (634 ft.)	PIONEER PAINT & VARNISH CO - FORMER	438 W CONGRESS ST, TUCSON, AZ 85701	<a href="#">419</a>
<a href="#">129</a>	RCRAGR09	AZD008397796	0.12 mi. NE (634 ft.)	PIONEER PAINTS AND VARNISH CO	438 W CONGRESS ST, TUCSON, AZ 85701	<a href="#">420</a>
<a href="#">129</a>	SEMSARCH	AZD008397796	0.12 mi. NE (634 ft.)	PIONEER PAINT & VARNISH CO	438 W CONGRESS ST, TUCSON, AZ 85711	<a href="#">422</a>
<a href="#">130</a>	RCRANGR09	AZ0000297150	0.12 mi. E (634 ft.)	CITY OF TUCSON - WEST 18TH ST FUEL ISLAND	510 W 18TH ST, TUCSON, AZ 85701	<a href="#">423</a>
<a href="#">130</a>	RCRANGR09	AZR000031021	0.12 mi. E (634 ft.)	TUCSON WATER CITY OF TUCSON	510 W 18TH ST BLDG 10, TUCSON, AZ 85701	<a href="#">426</a>
<a href="#">130</a>	UST	0-003544	0.12 mi. E (634 ft.)	CITY OF TUCSON - WEST 18TH ST FUEL ISLAND	510 W 18TH ST, TUCSON, AZ 85701	<a href="#">428</a>
<a href="#">130</a>	RCRAGR09	AZ0000297135	0.12 mi. E (634 ft.)	CITY OF TUCSON - WEST 18TH ST FUEL ISLAND	510 W 18TH ST, TUCSON, AZ 85701	<a href="#">429</a>
<a href="#">130</a>	LUST	0-003544	0.12 mi. E (634 ft.)	CITY OF TUCSON - WEST 18TH ST FUEL ISLAND	510 W 18TH ST, TUCSON, AZ 85701	<a href="#">432</a>
<a href="#">131</a>	UST	0-008869	0.12 mi. W (634 ft.)	TRUCKING FACILITY	5135 N CASA GRANDE HWY, TUCSON, AZ 85743	<a href="#">433</a>
<a href="#">131</a>	LUST	0-008869	0.12 mi. W (634 ft.)	TRUCKING FACILITY	5135 N CASA GRANDE HWY, TUCSON, AZ 85743	<a href="#">434</a>

<a href="#">132</a>	LUST	0-008073	0.12 mi. NE (634 ft.)	RALPH HAYS ROOFING	2550 W POPPY AVE, TUCSON, AZ 85705	<a href="#">435</a>
<a href="#">132</a>	SHWS	1192ACID	0.12 mi. NE (634 ft.)	RALPH HAYS ROOFING	2550 W. POPPY ST., TUCSON, AZ 85705	<a href="#">436</a>
<a href="#">132</a>	UST	0-008073	0.12 mi. NE (634 ft.)	RALPH HAYS ROOFING	2550 W POPPY AVE, TUCSON, AZ 85705	<a href="#">437</a>
<a href="#">132</a>	RCRAGR09	AZD982505877	0.12 mi. NE (634 ft.)	RALPH HAYS ROOFING	2550 W POPPY, TUCSON, AZ 85705	<a href="#">438</a>
<a href="#">132</a>	SEMSARCH	AZD982505877	0.12 mi. NE (634 ft.)	RALPH HAYS ROOFING	2550 W. POPPY ST., TUCSON, AZ 85705	<a href="#">440</a>
<a href="#">133</a>	RCRANGR09	AZD982485757	0.12 mi. SW (634 ft.)	PIMA COUNTY - CITY OF TUCSON HHW TRANSFER STATION	2440 W SWEETWATER DR, TUCSON, AZ 85705	<a href="#">441</a>
<a href="#">134</a>	UST	0-010138	0.12 mi. W (634 ft.)	GIANT 630	3030 W EL CAMINO DEL CERRO, TUCSON, AZ 85745	<a href="#">443</a>
<a href="#">135</a>	RCRAGR09	AZR000514646	0.12 mi. NE (634 ft.)	FRYS FOOD & DRUG #0679-660	15950 S RANCHO SAHUARITA BLVD, SAHUARITA, AZ 85629	<a href="#">444</a>
<a href="#">136</a>	MRDS	10113487	0.12 mi. W (634 ft.)	UNKNOWN	PIMA COUNTY, TUCSON, AZ 85746	<a href="#">447</a>
<a href="#">137</a>	LUST	0-003466	0.13 mi. NE (686 ft.)	SA RECYCLING- MIRACLE MILE	1525 W MIRACLE MILE, TUCSON, AZ 85705	<a href="#">448</a>
<a href="#">137</a>	SHWS	764ACID	0.13 mi. NE (686 ft.)	NATIONAL METALS-- TUCSON	1525 W MIRACLE MILE, TUSCON, AZ 85703	<a href="#">449</a>

<a href="#">137</a>	RCRANGR09	AZD982035552	0.13 mi. NE (686 ft.)	METAL MANAGEMENT ARIZONA	1525 W MIRACLE MILE, TUCSON, AZ 85705	<a href="#">450</a>
<a href="#">137</a>	UST	0-003466	0.13 mi. NE (686 ft.)	SA RECYCLING- MIRACLE MILE	1525 W MIRACLE MILE, TUCSON, AZ 85705	<a href="#">452</a>
<a href="#">137</a>	SEMSARCH	AZD983466392	0.13 mi. NE (686 ft.)	NATIONAL METALS CO.	1525 W MIRACLE MILE, TUCSON, AZ 85703	<a href="#">453</a>
<a href="#">138</a>	BF	157423	0.13 mi. W (686 ft.)	116-23-0160, 116-23- 0780	116-23-0160, 116-23- 0780, TUCSON, AZ 85745	<a href="#">454</a>
<a href="#">139</a>	BF	158770	0.13 mi. NE (686 ft.)	RJK PROPERTY - 2745 W RUTHRAUFF ROAD	2745 W. RUTHRAUFF ROAD, TUCSON, AZ 85756	<a href="#">455</a>
<a href="#">139</a>	BF	158272	0.14 mi. NE (739 ft.)	RJK PROPERTY - 2739 W. RUTHRAUFF ROAD	2739 W. RUTHRAUFF ROAD, TUCSON, AZ 85705	<a href="#">456</a>
<a href="#">140</a>	UST	0-004735	0.13 mi. SW (686 ft.)	CHEVRON - MARANA CHEVRON	13960 N SANDARIO RD, MARANA, AZ 85653	<a href="#">457</a>
<a href="#">140</a>	LUST	0-004735	0.13 mi. SW (686 ft.)	CHEVRON - MARANA CHEVRON	13960 N SANDARIO RD, MARANA, AZ 85653	<a href="#">458</a>
<a href="#">141</a>	SHWS	1149ACID	0.13 mi. NE (686 ft.)	AZ DRY MIXED MATERIALS	2565 W. ZINNIA ST., TUCSON, AZ 85705	<a href="#">459</a>
<a href="#">141</a>	SEMSARCH	AZD983480161	0.13 mi. NE (686 ft.)	ARIZONA DRY MIXED MATERIALS	2565 W. ZINNIA ST., TUCSON, AZ 85705	<a href="#">460</a>
<a href="#">142</a>	RCRANGR09	AZR000000497	0.13 mi. NE (686 ft.)	ANACOMP INC	1121 W GRANT RD STE 407, TUCSON, AZ 85705	<a href="#">461</a>

<a href="#">143</a>	UST	0-003773	0.13 mi. W (686 ft.)	PHILLIPS 66 COMPANY #020639	881 W SAINT MARYS RD, TUCSON, AZ 85745	<a href="#">463</a>
<a href="#">144</a>	SHWS	1197ACID	0.14 mi. NE (739 ft.)	SUPERLITE BLOCK	3826 N. HIGHWAY DR., TUCSON, AZ 85705	<a href="#">464</a>
<a href="#">144</a>	SEMSARCH	AZD983480609	0.14 mi. NE (739 ft.)	SUPERLITE BLOCK	3826 N. HIGHWAY DR., TUCSON, AZ 85705	<a href="#">465</a>
<a href="#">145</a>	SHWS	1202ACID	0.16 mi. NE (845 ft.)	VROMAN'S AUTO BODY	2729 W. RUTHRAUFF, TUCSON, AZ 85705	<a href="#">466</a>
<a href="#">146</a>	UST	0-008321	0.14 mi. W (739 ft.)	LAZY BONES RV PARK	9555 N CASA GRANDE HWY, TUCSON, AZ 85743	<a href="#">467</a>
<a href="#">146</a>	LUST	0-008321	0.14 mi. W (739 ft.)	LAZY BONES RV PARK	9555 N CASA GRANDE HWY, TUCSON, AZ 85743	<a href="#">468</a>
<a href="#">147</a>	UST	0-007171	0.14 mi. NE (739 ft.)	FIREBIRD FUEL CO	4703 N PARKWAY DR, TUCSON, AZ 85705	<a href="#">469</a>
<a href="#">147</a>	LUST	0-007171	0.14 mi. NE (739 ft.)	FIREBIRD FUEL CO	4703 N PARKWAY DR, TUCSON, AZ 85705	<a href="#">470</a>
<a href="#">148</a>	LUST	0-000784	0.14 mi. NE (739 ft.)	METRIC ROOFING	2028 W WEYMOUTH ST, TUCSON, AZ 85705	<a href="#">471</a>
<a href="#">148</a>	SHWS	1158ACID	0.14 mi. NE (739 ft.)	BRUCE GREER CONSTRUCTION	2028 W. WEYMOUTH, TUCSON, AZ 85705	<a href="#">472</a>
<a href="#">148</a>	MSHA	2602092	0.14 mi. NE (739 ft.)	BRUCE GREER SUMMERLIN PLANT	2028 W WAYMOUTH, TUCSON, AZ 85705	<a href="#">473</a>

<a href="#">148</a>	UST	0-000784	0.14 mi. NE (739 ft.)	METRIC ROOFING	2028 W WEYMOUTH ST, TUCSON, AZ 85705	<a href="#">474</a>
<a href="#">148</a>	SEMSARCH	AZD983480260	0.14 mi. NE (739 ft.)	BRUCE GREER CONSTRUCTION	2028 W. WEYMOUTH, TUCSON, AZ 85705	<a href="#">475</a>
<a href="#">149</a>	UST	0-001444	0.14 mi. W (739 ft.)	CIRCLE K #1583	1401 W GRANT RD, TUCSON, AZ 85745	<a href="#">476</a>
<a href="#">149</a>	LUST	0-001444	0.14 mi. W (739 ft.)	CIRCLE K #1583	1401 W GRANT RD, TUCSON, AZ 85745	<a href="#">477</a>
<a href="#">150</a>	UST	0-009829	0.14 mi. W (739 ft.)	CHEVRON #209666	1169 W IRVINGTON RD, TUCSON, AZ 85746	<a href="#">478</a>
<a href="#">151</a>	UST	0-002861	0.14 mi. E (739 ft.)	SOUTHGATE ACADEMY	850 W VALENCIA RD, TUCSON, AZ 85706	<a href="#">479</a>
<a href="#">152</a>	UST	0-006893	0.14 mi. E (739 ft.)	USPS - GREEN VALLEY	50 E CONTINENTAL RD, GREEN VALLEY, AZ 85614	<a href="#">480</a>
<a href="#">153</a>	SEMS	AZ0001300136	0.14 mi. NE (739 ft.)	WINTERS OIL SERVICE	3100 CURTIS ROAD, TUCSON, AZ 85705	<a href="#">481</a>
<a href="#">154</a>	MRDS	10258819	0.14 mi. SW (739 ft.)	INA ROAD & I-10 PLANT	PIMA COUNTY, TUCSON, AZ 85743	<a href="#">483</a>
<a href="#">155</a>	BF	110746	0.15 mi. NE (792 ft.)	FOXGAL/JOHNSON TUCSON ACREAGE, LLC PROPERTY	5348 N. HIGHWAY DRIVE, TUCSON, AZ 85715	<a href="#">484</a>
<a href="#">155</a>	BF	125283	0.15 mi. NE (792 ft.)	FOXGAL/JOHNSON TUCSON ACREAGE LLC PROPERTY	5348 N. HIGHWAY DRIVE, TUCSON, AZ 85705	<a href="#">485</a>

<a href="#">156</a>	UST	0-004971	0.15 mi. SW (792 ft.)	PARCEL 214-01-007C	4905 W INA RD, MARANA, AZ 85743	<a href="#">487</a>
<a href="#">156</a>	LUST	0-004971	0.15 mi. SW (792 ft.)	PARCEL 214-01-007C	4905 W INA RD, MARANA, AZ 85743	<a href="#">488</a>
<a href="#">157</a>	UST	0-003703	0.15 mi. NE (792 ft.)	WEIR SLURRY GROUP INC	2665 N FLOWING WELLS RD, TUCSON, AZ 85705	<a href="#">489</a>
<a href="#">157</a>	LUST	0-003703	0.15 mi. NE (792 ft.)	WEIR SLURRY GROUP INC	2665 N FLOWING WELLS RD, TUCSON, AZ 85705	<a href="#">490</a>
<a href="#">158</a>	UST	0-009676	0.15 mi. NE (792 ft.)	ARCO AM/PM #82526	2790 W RUTHRAUFF RD, TUCSON, AZ 85705	<a href="#">491</a>
<a href="#">159</a>	UST	0-008266	0.15 mi. W (792 ft.)	PARCEL 118-08-0340	1114 S FARMINGTON, TUCSON, AZ 85713	<a href="#">492</a>
<a href="#">160</a>	COTLF	54	0.15 mi. W (792 ft.)	SAHUARITA LANDFILL	PIMA COUNTY, SAHUARITA, AZ 85629	<a href="#">493</a>
<a href="#">160</a>	OPENLF	2063632000	0.15 mi. W (792 ft.)	SAHUARITA LANDFILL	16605 S. LA CANADA DR., SAHUARITA, AZ	<a href="#">494</a>
<a href="#">161</a>	COTLF	25	0.15 mi. W (792 ft.)	RIO NUEVO NORTH LANDFILL	PIMA COUNTY, TUCSON, AZ 85745	<a href="#">495</a>
<a href="#">162</a>	BF	175781	0.15 mi. W (792 ft.)	1050 AND 1100 W. IRVINGTON RD.	1050 AND 1100 W. IRVINGTON RD., TUCSON, AZ 85714	<a href="#">496</a>
<a href="#">163</a>	SHWS	1172ACID	0.16 mi. NE (845 ft.)	FOAM EXPERT ROOFING	2534 W. POPPY, TUCSON, AZ 85705	<a href="#">497</a>



<a href="#"><u>163</u></a>	UST	0-004124	0.16 mi. NE (845 ft.)	FOAM EXPERT ROOFING	2534 W POPPY AVE, TUCSON, AZ 85705	<a href="#"><u>498</u></a>
<a href="#"><u>163</u></a>	SEMSARCH	AZD983480393	0.16 mi. NE (845 ft.)	FOAM EXPERT ROOFING	2534 W. POPPY RD., TUCSON, AZ 85705	<a href="#"><u>499</u></a>
<a href="#"><u>164</u></a>	LUST	0-007048	0.16 mi. NW (845 ft.)	PIMA COUNTY - WASTEWATER MANAGMENT	2600 W SWEETWATER DR, TUCSON, AZ 85705	<a href="#"><u>500</u></a>
<a href="#"><u>164</u></a>	SHWS	1187ACID	0.16 mi. NW (845 ft.)	PIMA COUNTY - ROGER RD. WWTP	SWEETWATER RD., TUCSON, AZ 85705	<a href="#"><u>501</u></a>
<a href="#"><u>164</u></a>	SHWS	574ACID	0.16 mi. NW (845 ft.)	PIMA COUNTY ROGER RD. WWTP	SWEETWATER RD., TUCSON, AZ 85745	<a href="#"><u>502</u></a>
<a href="#"><u>164</u></a>	UST	0-007048	0.16 mi. NW (845 ft.)	PIMA COUNTY - WASTEWATER MANAGMENT	2600 W SWEETWATER DR, TUCSON, AZ 85705	<a href="#"><u>503</u></a>
<a href="#"><u>164</u></a>	SEMSARCH	AZD983480526	0.16 mi. NW (845 ft.)	PIMA COUNTY - ROGER RD WTP	SWEETWATER RD., TUCSON, AZ 85705	<a href="#"><u>504</u></a>
<a href="#"><u>165</u></a>	SHWS	1203ACID	0.16 mi. NE (845 ft.)	YOUNG BLOCK CO. OF TUCSON	2200 W. GARDNER, TUCSON, AZ 85705	<a href="#"><u>505</u></a>
<a href="#"><u>165</u></a>	UST	0-007124	0.16 mi. NE (845 ft.)	YOUNG BLOCK CO	2200 W GARDNER LN, TUCSON, AZ 85705	<a href="#"><u>506</u></a>
<a href="#"><u>165</u></a>	SEMSARCH	AZD983480666	0.16 mi. NE (845 ft.)	YOUNG BLOCK CO. OF TUCSON	2200 W. GARDNER LN., TUCSON, AZ 85705	<a href="#"><u>507</u></a>
<a href="#"><u>166</u></a>	SHWS	1166ACID	0.16 mi. W (845 ft.)	D.C. CHEMEX I MOBIL WASH*	2015 N. FORBES BLVD. #, TUCSON, AZ 85743	<a href="#"><u>508</u></a>

<a href="#"><u>166</u></a>	SEMSARCH	AZD983480310	0.16 mi. W (845 ft.)	D.C. CHEMEX/MOBLIE WASH	2015 N. FORBES BLVD. - #101, TUCSON, AZ 85743	<a href="#"><u>509</u></a>
<a href="#"><u>167</u></a>	BF	157281	0.16 mi. W (845 ft.)	FIVE VACANT WEST SIDE PARCELS	852 W. 13TH STREET, TUCSON, AZ 85745	<a href="#"><u>510</u></a>
<a href="#"><u>167</u></a>	BF	157261	0.16 mi. W (845 ft.)	FIVE VACANT WEST SIDE PARCELS, 881 & 883 W. 19TH ST.	881 W. 19TH STREET 883 W. 19TH STREET, TUCSON, AZ 85745	<a href="#"><u>511</u></a>
<a href="#"><u>168</u></a>	UST	0-006895	0.16 mi. NE (845 ft.)	L & L MANUFACTURED COMPONENTS	1421 N 15TH AVE, TUCSON, AZ 85705	<a href="#"><u>512</u></a>
<a href="#"><u>168</u></a>	LUST	0-006895	0.16 mi. NE (845 ft.)	L & L MANUFACTURED COMPONENTS	1421 N 15TH AVE, TUCSON, AZ 85705	<a href="#"><u>513</u></a>
<a href="#"><u>169</u></a>	LUST	0-004844	0.16 mi. SW (845 ft.)	CAL PORTLAND	6601 N CASA GRANDE HWY, TUCSON, AZ 85743	<a href="#"><u>514</u></a>
<a href="#"><u>169</u></a>	SHWS	14ACID	0.16 mi. SW (845 ft.)	TANNER WELL	6601 N CASA GRANDE HWY, TUCSON, AZ 85704	<a href="#"><u>515</u></a>
<a href="#"><u>169</u></a>	MSHA	0200989	0.16 mi. SW (845 ft.)	VALENCIA	6601 N CASA GRANDE HIGHWAY, TUCSON, AZ 5743	<a href="#"><u>516</u></a>
<a href="#"><u>169</u></a>	MSHA	0202612	0.16 mi. SW (845 ft.)	PORTABLE CRUSHER 05	6601 N CASA GRANDE HIGHWAY, TUCSON, AZ 85743	<a href="#"><u>518</u></a>
<a href="#"><u>169</u></a>	UST	0-004844	0.16 mi. SW (845 ft.)	CAL PORTLAND	6601 N CASA GRANDE HWY, TUCSON, AZ 85743	<a href="#"><u>520</u></a>
<a href="#"><u>169</u></a>	SEMSARCH	AZD980883722	0.16 mi. SW (845 ft.)	TANNER WELL	6601 N CASA GRANDE HWY, TUCSON, AZ 85704	<a href="#"><u>521</u></a>

<a href="#">170</a>	UST	0-002157	0.16 mi. E (845 ft.)	FLINT OIL CO	500 W SIMPSON ST, TUCSON, AZ 85701	<a href="#">522</a>
<a href="#">171</a>	BF	106321	0.17 mi. NE (898 ft.)	RUTHRAUFF RV	MILLER PROPERTIES 2750 W. RUTHRAUFF RD. & 4841 N. MARYVILLE AVE., TUCSON, AZ 85705	<a href="#">523</a>
<a href="#">172</a>	UST	0-003174	0.17 mi. NE (898 ft.)	WESTEX INC C/O SAIA MOTOR FREIGHT LINE	2717 N FLOWING WELLS RD, TUCSON, AZ 85705	<a href="#">524</a>
<a href="#">172</a>	LUST	0-003174	0.17 mi. NE (898 ft.)	WESTEX INC C/O SAIA MOTOR FREIGHT LINE	2717 N FLOWING WELLS RD, TUCSON, AZ 85705	<a href="#">525</a>
<a href="#">173</a>	UST	0-002216	0.17 mi. SW (898 ft.)	CIRCLE K #2708514	13961 N SANDARIO RD, MARANA, AZ 85653	<a href="#">526</a>
<a href="#">173</a>	LUST	0-002216	0.17 mi. SW (898 ft.)	CIRCLE K #2708514	13961 N SANDARIO RD, MARANA, AZ 85653	<a href="#">527</a>
<a href="#">174</a>	UST	0-007545	0.17 mi. NE (898 ft.)	USDA NRCS - PLANT MATERIALS CENTER	3241 N ROMERO RD, TUCSON, AZ 85705	<a href="#">528</a>
<a href="#">174</a>	LUST	0-007545	0.17 mi. NE (898 ft.)	USDA NRCS - PLANT MATERIALS CENTER	3241 N ROMERO RD, TUCSON, AZ 85705	<a href="#">529</a>
<a href="#">175</a>	UST	0-002732	0.17 mi. E (898 ft.)	JOHNSON MANLEY LUMBER COMPANY	1501 N 15TH AVE, TUCSON, AZ 85705	<a href="#">530</a>
<a href="#">175</a>	LUST	0-002732	0.17 mi. E (898 ft.)	JOHNSON MANLEY LUMBER COMPANY	1501 N 15TH AVE, TUCSON, AZ 85705	<a href="#">531</a>

<a href="#">176</a>	SHWS	13ACID	0.17 mi. W (898 ft.)	TRATEL TRAILER COURT	2070 W FT LOWELL RD, TUCSON, AZ 85705	<a href="#">532</a>
<a href="#">176</a>	SEMSARCH	AZD980883664	0.17 mi. W (898 ft.)	TRATEL TRAILER CT	2070 W FT LOWELL RD, TUCSON, AZ 85705	<a href="#">533</a>
<a href="#">177</a>	UST	0-006500	0.17 mi. SW (898 ft.)	MARANA MIDDLE SCHOOL	11279 W GRIER RD, MARANA, AZ 85653	<a href="#">534</a>
<a href="#">178</a>	UST	0-004215	0.17 mi. NE (898 ft.)	RUNWAY INDUSTRIAL PARK	4001 N RUNWAY DR, TUCSON, AZ 85705	<a href="#">535</a>
<a href="#">179</a>	UST	0-002825	0.17 mi. NE (898 ft.)	KEENAN SUPPLY	2845 N FLOWING WELLS RD, TUCSON, AZ 85705	<a href="#">536</a>
<a href="#">180</a>	SEMSARCH	AZD983480195	0.19 mi. NE (1003 ft.)	AZTEC AUTO BODY	4317 N. SULLINGER AVE., TUCSON, AZ 85705	<a href="#">537</a>
<a href="#">180</a>	SEMSARCH	AZD982526303	0.18 mi. NE (950 ft.)	G.T. METALLURGICAL/TR A-LI FIBERGLASS	4311/4315 N. SULLINGER AVE., TUCSON, AZ 85705	<a href="#">538</a>

<a href="#">180</a>	SHWS	1182ACID	0.2 mi. NE (1056 ft.)	LARGER CO.	4335 N.SULLINGER AVE., TUCSON, AZ 85705	<a href="#">539</a>
<a href="#">180</a>	SHWS	1174ACID	0.18 mi. NE (950 ft.)	G.T. METALLURGICAL /TRA-LI FIBERGLASS	4311/4315 N. SULLINGER AVE., TUCSON, AZ 85705	<a href="#">540</a>
<a href="#">180</a>	UST	0-002685	0.18 mi. NE (950 ft.)	TRI-LA FIBERGLASS	4315 N SULLINGER AVE, TUCSON, AZ 85705	<a href="#">541</a>
<a href="#">180</a>	UST	0-001154	0.21 mi. NE (1109 ft.)	W D CHRISTY INC	4320 N SULLINGER AVE, TUCSON, AZ 85705	<a href="#">542</a>
<a href="#">180</a>	SEMSARCH	AZD983480476	0.2 mi. NE (1056 ft.)	LARGER COMPANY	4335 N. SULLINGER AVE., TUCSON, AZ 85705	<a href="#">543</a>
<a href="#">181</a>	BF	106722	0.18 mi. NE (950 ft.)	MALONE INVESTMENTS COMPANY PROPERTIES	2541 W. ZINNIA AVENUE AND 2545 W. ZINNIA AVENUE, TUCSON, AZ 85705	<a href="#">544</a>
<a href="#">181</a>	SHWS	1159ACID	0.18 mi. NE (950 ft.)	BUMPER-TO-BUMPER	2545 W. ZINNIA ST., TUCSON, AZ 85705	<a href="#">545</a>
<a href="#">181</a>	SEMSARCH	AZD983480278	0.18 mi. NE (950 ft.)	BUMPER-TO-BUMPER BODY WORKS	2545 W. ZINNIA ST., TUCSON, AZ 85705	<a href="#">546</a>
<a href="#">182</a>	UST	0-007207	0.18 mi. W (950 ft.)	PIMA COUNTY - TRANSPORTATION SITE	502 N RIVERSIDE DR, TUCSON, AZ 85745	<a href="#">547</a>
<a href="#">182</a>	LUST	0-007207	0.18 mi. W (950 ft.)	PIMA COUNTY - TRANSPORTATION SITE	502 N RIVERSIDE DR, TUCSON, AZ 85745	<a href="#">548</a>
<a href="#">183</a>	UST	0-010341	0.18 mi. NE (950 ft.)	CIRCLE K STORE #2703400	4540 W INA RD, MARANA, AZ 85741	<a href="#">549</a>

<a href="#">184</a>	LUST	0-001698	0.19 mi. NE (1003 ft.)	ARIZONA EQUIPMENT RENTAL 1, LLC DBA VOLVO RENTS	1912 W PRINCE RD, TUCSON, AZ 85705	<a href="#">550</a>
<a href="#">184</a>	SHWS	771ACID	0.19 mi. NE (1003 ft.)	CUMMINGS SW	1912 W PRINCE RD, TUCSON, AZ 85705	<a href="#">551</a>
<a href="#">184</a>	UST	0-001698	0.19 mi. NE (1003 ft.)	ARIZONA EQUIPMENT RENTAL 1, LLC DBA VOLVO RENTS	1912 W PRINCE RD, TUCSON, AZ 85705	<a href="#">552</a>
<a href="#">184</a>	SEMSARCH	AZD981578974	0.19 mi. NE (1003 ft.)	CUMMINS SOUTHWEST INC	1912 W PRINCE RD, TUCSON, AZ 85705	<a href="#">553</a>
<a href="#">185</a>	SHWS	91ACID	0.19 mi. NE (1003 ft.)	FOREMOST MCKESSON- TUCSON	2875 N FLOWING WELLS RD, TUCSON, AZ 85705	<a href="#">554</a>
<a href="#">185</a>	SHWS	558ACID	0.19 mi. NE (1003 ft.)	MCKESSON CHEMICAL CO.	2875 N. FLOWING WELLS, TUCSON, AZ 85705	<a href="#">555</a>
<a href="#">185</a>	SEMSARCH	AZD045809019	0.19 mi. NE (1003 ft.)	FOREMOST MCKESSON- MCKESSON CHEMICAL CO	2875 N FLOWING WELLS RD, TUCSON, AZ 85705	<a href="#">556</a>
<a href="#">186</a>	LUST	0-003494	0.19 mi. NE (1003 ft.)	W.W. WILLIAMS SOUTHWEST, INC.	1375 W GLENN ST, TUCSON, AZ 85705	<a href="#">557</a>
<a href="#">186</a>	SHWS	766ACID	0.19 mi. NE (1003 ft.)	NEILS DETROIT DIESEL	1375 WEST GLENN STREET, TUCSON, AZ 85705	<a href="#">558</a>
<a href="#">186</a>	UST	0-003494	0.19 mi. NE (1003 ft.)	W.W. WILLIAMS SOUTHWEST, INC.	1375 W GLENN ST, TUCSON, AZ 85705	<a href="#">559</a>
<a href="#">186</a>	SEMSARCH	AZD981665904	0.19 mi. NE (1003 ft.)	NEIL'S DETROIT DIESEL	1375 WEST GLENN STREET, TUCSON, AZ 85705	<a href="#">560</a>

<a href="#">187</a>	SHWS	182ACID	0.19 mi. W (1003 ft.)	LAMBDA ELECT. DIV VEECO INST CORP	1150 W DREXEL RD, TUCSON, AZ 85706	<a href="#">561</a>
<a href="#">187</a>	SEMSARCH	AZD097113856	0.19 mi. W (1003 ft.)	LAMDA ELECTRONICS DIV VEECO INST CORP	1150 W DREXEL RD, TUCSON, AZ 85706	<a href="#">562</a>
<a href="#">188</a>	VRPBF	2062895226	0.19 mi. E (1003 ft.)	SOUTH TUCSON GREENWAY	APN 118-23-287C, SOUTH TUCSON, AZ 85713	<a href="#">563</a>
<a href="#">188</a>	BF	164846	0.19 mi. E (1003 ft.)	CITY OF SOUTH TUCSON GREENWAY PROJECT	2425 SOUTH 10TH AVENUE EL PASO & SOUTHWESTERN RAILROAD CORRIDOR, TUCSON, AZ 85713	<a href="#">564</a>
<a href="#">189</a>	SHWS	77ACID	0.19 mi. SW (1003 ft.)	EL CAMINO DEL CERRO LANDFILL	114 MI WOF 110/EL CAMINO BLVD, TUCSON, AZ 85704	<a href="#">565</a>
<a href="#">189</a>	WQARF	555108879WQA RF	0.19 mi. SW (1003 ft.)	EL CAMINO DEL CERRO	TUCSON, AZ 85705	<a href="#">566</a>
<a href="#">189</a>	SEMS	AZD980813216	0.19 mi. SW (1003 ft.)	EL CAMINO DEL CERRO LDFL	1/4 MI W OF I10/EL CAMINO BLVD, TUCSON, AZ 85704	<a href="#">567</a>
<a href="#">189</a>	CLOSEDSWF	1524513674	0.19 mi. SW (1003 ft.)	EL CAMINO DEL CERRO	.5 MILES W OF I-10 ON EL CAMINO DEL CERRO RD, AZ	<a href="#">569</a>
<a href="#">189</a>	COTLF	12	0.19 mi. SW (1003 ft.)	CAMINO DEL CERRO LANDFILL	PIMA COUNTY, TUCSON, AZ 85705	<a href="#">570</a>
<a href="#">189</a>	ASPL	555108879	0.19 mi. SW (1003 ft.)	EL CAMINO DEL CERRO	TUCSON, AZ 85705	<a href="#">571</a>

<a href="#">190</a>	MSHA	0202819	0.19 mi. SW (1003 ft.)	OLD PUEBLO ADOBE PIT #1	9353 N CASA GRANDE, TUCSON, AZ 85743	<a href="#">572</a>
<a href="#">191</a>	UST	0-003909	0.19 mi. SW (1003 ft.)	OUTLYING FACILITIES	6701 N CASA GRANDE HWY, MARANA, AZ 85743	<a href="#">574</a>
<a href="#">192</a>	UST	0-009319	0.19 mi. SW (1003 ft.)	GOOD TO GO STORES #520	8333 N CORTARO RD, MARANA, AZ 85743	<a href="#">575</a>
<a href="#">193</a>	UST	0-002603	0.19 mi. NE (1003 ft.)	BELL ENGINEERING	3925 N RUNWAY DR, TUCSON, AZ 85705	<a href="#">576</a>
<a href="#">194</a>	MRDS	10138036	0.19 mi. W (1003 ft.)	DE VAY BRICK CO	PIMA COUNTY, TUCSON, AZ 85745	<a href="#">577</a>
<a href="#">195</a>	COTLF	43	0.19 mi. W (1003 ft.)	CONGRESS LANDFILL	PIMA COUNTY, TUCSON, AZ 85745	<a href="#">578</a>
<a href="#">196</a>	SHWS	1169ACID	0.2 mi. NE (1056 ft.)	47 STEEL	3909 N. RUNWAY DR., TUCSON, AZ 85706	<a href="#">579</a>
<a href="#">196</a>	SEMSARCH	AZD983480369	0.2 mi. NE (1056 ft.)	47 STEEL INC.	3903 N. RUNWAY DR., TUCSON, AZ 85705	<a href="#">580</a>
<a href="#">197</a>	BF	119801	0.2 mi. NE (1056 ft.)	FAIRFIELD CABINETS	4250 NORTH SULLINGER AVENUE, TUCSON, AZ 85705	<a href="#">581</a>
<a href="#">197</a>	BF	106341	0.2 mi. NE (1056 ft.)	FAIRFIELDS CABINETS PROPERTY	4250 N. SULLINGER AVENUE, TUCSON, AZ 85705	<a href="#">583</a>
<a href="#">198</a>	UST	0-001346	0.2 mi. NE (1056 ft.)	CIRCLE K #2700946	4500 W INA RD, MARANA, AZ 85741	<a href="#">585</a>



<a href="#">198</a>	LUST	0-001346	0.2 mi. NE (1056 ft.)	CIRCLE K #2700946	4500 W INA RD, MARANA, AZ 85741	<a href="#">586</a>
<a href="#">199</a>	UST	0-005828	0.2 mi. NE (1056 ft.)	BACA MASONRY CO INC	7041 N CAMINO MARTIN, TUCSON, AZ 85741	<a href="#">587</a>
<a href="#">200</a>	MRDS	10259235	0.2 mi. W (1056 ft.)	VALENCIA PIT	PIMA COUNTY, TUCSON, AZ 85706	<a href="#">588</a>
<a href="#">201</a>	SHWS	1067ACID	0.21 mi. W (1109 ft.)	RIO NUEVO PROJECT	700 CONGRESS ST., TUCSON, AZ 85714	<a href="#">589</a>
<a href="#">201</a>	CLOSEDSWF	2143978548	0.21 mi. W (1109 ft.)	RIO NUEVO	AZ	<a href="#">590</a>
<a href="#">201</a>	SEMSARCH	AZD983467986	0.21 mi. W (1109 ft.)	RIO NUEVO PROJECT	700 CONGRESS ST., TUCSON, AZ 85714	<a href="#">591</a>
<a href="#">202</a>	SHWS	763ACID	0.21 mi. NE (1109 ft.)	KRUEGER MFG.	2620 WEST FLOWING WELLS, TUCSON, AZ 85705	<a href="#">592</a>
<a href="#">202</a>	SEMSARCH	AZD072433535	0.21 mi. NE (1109 ft.)	KRUEGER MANUFACTURING	2620 WEST FLOWING WELLS, TUCSON, AZ 85705	<a href="#">593</a>
<a href="#">203</a>	BF	72261	0.21 mi. NE (1109 ft.)	911 N. 13TH	911 N. 13TH, TUCSON, AZ 85705	<a href="#">594</a>
<a href="#">204</a>	UST	0-006556	0.21 mi. SW (1109 ft.)	PIMA COUNTY - INA ROAD AUTOMOTIVE SERVICES	4901 W INA RD, MARANA, AZ 85743	<a href="#">595</a>
<a href="#">204</a>	LUST	0-006556	0.21 mi. SW (1109 ft.)	PIMA COUNTY - INA ROAD AUTOMOTIVE SERVICES	4901 W INA RD, MARANA, AZ 85743	<a href="#">596</a>

<a href="#">205</a>	UST	0-002050	0.21 mi. NE (1109 ft.)	QUIK MART 100914	2710 W RUTHRAUFF RD, TUCSON, AZ 85705	<a href="#">597</a>
<a href="#">205</a>	LUST	0-002050	0.21 mi. NE (1109 ft.)	QUIK MART 100914	2710 W RUTHRAUFF RD, TUCSON, AZ 85705	<a href="#">598</a>
<a href="#">206</a>	LUST	0-000734	0.21 mi. NE (1109 ft.)	BOB'S CUSTOM ROOFING	2560 W ZINNIA AVE, TUCSON, AZ 85705	<a href="#">599</a>
<a href="#">206</a>	SHWS	1155ACID	0.21 mi. NE (1109 ft.)	BOB'S CUSTOM ROOFING	2560 W. ZINNIA, TUCSON, AZ 85705	<a href="#">600</a>
<a href="#">206</a>	UST	0-000734	0.21 mi. NE (1109 ft.)	BOB'S CUSTOM ROOFING	2560 W ZINNIA AVE, TUCSON, AZ 85705	<a href="#">601</a>
<a href="#">206</a>	SEMSARCH	AZD983480237	0.21 mi. NE (1109 ft.)	BOB'S CUSTOM ROOFING	2560 W. ZINNIZ AVE., TUCSON, AZ 85705	<a href="#">602</a>
<a href="#">207</a>	UST	0-004568	0.21 mi. NE (1109 ft.)	JIFFY LUBE	4465 W INA RD, MARANA, AZ 85741	<a href="#">603</a>
<a href="#">207</a>	LUST	0-004568	0.21 mi. NE (1109 ft.)	JIFFY LUBE	4465 W INA RD, MARANA, AZ 85741	<a href="#">604</a>
<a href="#">208</a>	UST	0-002786	0.21 mi. NE (1109 ft.)	WHITING STATION #163	4479 W INA RD, MARANA, AZ 85741	<a href="#">605</a>
<a href="#">208</a>	LUST	0-002786	0.21 mi. NE (1109 ft.)	WHITING STATION #163	4479 W INA RD, MARANA, AZ 85741	<a href="#">606</a>
<a href="#">209</a>	UST	0-007945	0.21 mi. NE (1109 ft.)	ARCO AM/PM #82654	3825 W ORANGE GROVE RD, MARANA, AZ 85741	<a href="#">607</a>



www.geo-search.com 888-396-0042

<a href="#">210</a>	SHWS	772ACID	0.22 mi. NE (1162 ft.)	WALTER DOUGLAS PROPERTY	1902 W. PRINCE RD., TUCSON, AZ 85705	<a href="#">608</a>
<a href="#">210</a>	SEMSARCH	AZD983466368	0.22 mi. NE (1162 ft.)	WALTER DOUGLAS PROPERTY	1902 W. PRINCE RD., TUCSON, AZ 85705	<a href="#">609</a>
<a href="#">211</a>	SHWS	1040ACID	0.22 mi. W (1162 ft.)	NATIONAL SEMICONDUCTOR CORP.	5901 S. CALLE SANTA CRUZ, TUCSON, AZ 85706	<a href="#">610</a>
<a href="#">211</a>	SEMSARCH	AZD098044795	0.22 mi. W (1162 ft.)	NATIONAL SEMICONDUCTOR CORP.	5901 S. CALLE SANTA CRUZ, TUCSON, AZ 85706	<a href="#">611</a>
<a href="#">212</a>	UST	0-005177	0.22 mi. E (1162 ft.)	SANITATION TRANSFER SITE FUEL	1450 S 10TH AVE, TUCSON, AZ 85713	<a href="#">612</a>
<a href="#">212</a>	LUST	0-005177	0.22 mi. E (1162 ft.)	SANITATION TRANSFER SITE FUEL	1450 S 10TH AVE, TUCSON, AZ 85713	<a href="#">613</a>
<a href="#">213</a>	SHWS	460ACID	0.22 mi. NE (1162 ft.)	AGM	4620 SULLINGER RD., TUCSON, AZ 85705	<a href="#">614</a>
<a href="#">213</a>	SEMSARCH	AZD980881429	0.22 mi. NE (1162 ft.)	A.G.M. ELECTRONICS	4620 SULLINGER RD., TUCSON, AZ 85705	<a href="#">615</a>
<a href="#">214</a>	UST	0-002883	0.22 mi. W (1162 ft.)	SUNSET FARMS	3800 W SUNSET RD, TUCSON, AZ 85743	<a href="#">616</a>
<a href="#">215</a>	UST	0-010224	0.22 mi. E (1162 ft.)	FRYS FUEL CENTER #119	904 W IRVINGTON RD, TUCSON, AZ 85714	<a href="#">617</a>
<a href="#">216</a>	SHWS	1204ACID	0.23 mi. NE (1214 ft.)	WADE'S AUTOMOTIVE	3755 N. RUNWAY, TUCSON, AZ 85705	<a href="#">618</a>

<a href="#">216</a>	SEMSARCH	AZD983480633	0.23 mi. NE (1214 ft.)	WADE'S AUTOMOTIVE - UNIT B	3755 N. RUNWAY DR., TUCSON, AZ 85705	<a href="#">619</a>
<a href="#">217</a>	UST	0-010411	0.23 mi. NE (1214 ft.)	QUIKTRIP #1456	5565 W CORTARO FARMS RD, TUCSON, AZ 85742	<a href="#">620</a>
<a href="#">218</a>	UST	0-005130	0.23 mi. SW (1214 ft.)	TRICO ELECTRIC COOPERATIVE INC	5100 W INA RD, TUCSON, AZ 85743	<a href="#">621</a>
<a href="#">219</a>	UST	0-003478	0.23 mi. NE (1214 ft.)	NAUMANN MATERIAL HANDLING INC	2905 N FLOWING WELLS RD, TUCSON, AZ 85705	<a href="#">622</a>
<a href="#">220</a>	UST	0-000051	0.23 mi. W (1214 ft.)	RINKER MATERIALS	1011 W VALENCIA RD, TUCSON, AZ 85706	<a href="#">623</a>
<a href="#">221</a>	MRDS	10099490	0.23 mi. W (1214 ft.)	DE VAY BRICK CO.	PIMA COUNTY, TUCSON, AZ 85745	<a href="#">624</a>
<a href="#">222</a>	SHWS	1156ACID	0.24 mi. NE (1267 ft.)	BOB'S MATERIAL SUPPLY	2341 W. WETMORE, TUCSON, AZ 85705	<a href="#">625</a>
<a href="#">222</a>	SEMSARCH	AZD983480245	0.24 mi. NE (1267 ft.)	BOB'S MATERIAL SUPPLY	2341 W. WETMORE RD., TUCSON, AZ 85705	<a href="#">626</a>
<a href="#">223</a>	SHWS	1150ACID	0.24 mi. NE (1267 ft.)	AZ PIPELINE	2402 W. WETMORE, TUCSON, AZ 85705	<a href="#">627</a>
<a href="#">223</a>	UST	0-008715	0.24 mi. NE (1267 ft.)	ARIZONA PIPELINE	2402 W WETMORE RD, TUCSON, AZ 85705	<a href="#">628</a>
<a href="#">223</a>	SEMSARCH	AZD983480187	0.24 mi. NE (1267 ft.)	ARIZONA PIPELINE CO.	2402 W. WETMORE RD., TUCSON, AZ 85705	<a href="#">629</a>

<a href="#">224</a>	UST	0-004438	0.24 mi. NE (1267 ft.)	SEVEN-UP BOTTLING CO	2460 N FLOWING WELLS RD, TUCSON, AZ 85705	<a href="#">630</a>
<a href="#">224</a>	LUST	0-004438	0.24 mi. NE (1267 ft.)	SEVEN-UP BOTTLING CO	2460 N FLOWING WELLS RD, TUCSON, AZ 85705	<a href="#">631</a>
<a href="#">225</a>	SHWS	1059ACID	0.24 mi. NE (1267 ft.)	PRECISION PLATING INC.	2557 W. VIOLET AVE., TUCSON, AZ 85705	<a href="#">632</a>
<a href="#">225</a>	SEMSARCH	AZD982489668	0.24 mi. NE (1267 ft.)	PRECISION PLATING INC.	2557 W. VIOLET AVE., TUCSON, AZ 85705	<a href="#">633</a>
<a href="#">226</a>	CLEANERS	185845364	0.24 mi. W (1267 ft.)	CONGRESS CLEANERS	808 W CONGRESS, TUCSON, AZ 85745	<a href="#">634</a>
<a href="#">227</a>	UST	0-002782	0.25 mi. E (1320 ft.)	GIANT #924	761 W AJO WAY, TUCSON, AZ 85713	<a href="#">635</a>
<a href="#">227</a>	LUST	0-002782	0.25 mi. E (1320 ft.)	GIANT #924	761 W AJO WAY, TUCSON, AZ 85713	<a href="#">636</a>
<a href="#">228</a>	SHWS	539ACID	0.25 mi. W (1320 ft.)	HAMILTON TEST SYSTEMS, INC	2165 N FORBES BLVD, TUCSON, AZ 85745	<a href="#">637</a>
<a href="#">228</a>	SEMSARCH	AZD000625483	0.25 mi. W (1320 ft.)	HAMILTON TEST SYSTEMS	2165 N FORBES BLVD, TUCSON, AZ 85705	<a href="#">638</a>
<a href="#">229</a>	UST	0-004096	0.25 mi. W (1320 ft.)	BUDGE RESALE INC	55 S LA CANADA DR, GREEN VALLEY, AZ 85614	<a href="#">639</a>
<a href="#">230</a>	COTLF	40	0.25 mi. W (1320 ft.)	RIO NUEVO NORTH LANDFILL	PIMA COUNTY, TUCSON, AZ 85745	<a href="#">640</a>



www.geo-search.com 888-396-0042

<a href="#">231</a>	VRPBF	1338621852	0.27 mi. W (1426 ft.)	RIO NUEVO NORTH RESUBDIVISION	255 N. COMMERCE PARK LOOP & 275 N. COMMERCE PARK LOOP, TUCSON, AZ 85745	<a href="#">641</a>
<a href="#">232</a>	SEMSARCH	AZD983480567	0.26 mi. NE (1373 ft.)	RACE CAR COMPANY	2450 W. POPPY AVE., TUCSON, AZ 85705	<a href="#">642</a>
<a href="#">232</a>	LUST	0-000959	0.26 mi. NE (1373 ft.)	JOHN CARTER CONSTRUCTION	2450 W POPPY AVE, TUCSON, AZ 85705	<a href="#">643</a>
<a href="#">232</a>	SHWS	1190ACID	0.26 mi. NE (1373 ft.)	QUALITY PAVING & UTILITY CO.	2450 W. POPPY RD., TUCSON, AZ 85705	<a href="#">644</a>
<a href="#">232</a>	SHWS	1191ACID	0.26 mi. NE (1373 ft.)	RACE CAR CO.	2450 W. POPPY AVE., TUCSON, AZ 85705	<a href="#">645</a>
<a href="#">232</a>	SEMSARCH	AZD983480559	0.26 mi. NE (1373 ft.)	QUALITY UTILITY CONTRACTORS	2450 W. POPPY RD., TUCSON, AZ 85705	<a href="#">646</a>
<a href="#">233</a>	SHWS	801ACID	0.26 mi. NE (1373 ft.)	PRINCE ROMERO BUSINESS DISTRICT	1870 PRINCE RD, TUCSON, AZ 85705	<a href="#">647</a>
<a href="#">233</a>	SEMSARCH	AZD983466376	0.26 mi. NE (1373 ft.)	PRINCE ROMERO BUSINESS	1870 PRINCE RD, TUCSON, AZ 85705	<a href="#">648</a>
<a href="#">234</a>	SHWS	1089ACID	0.26 mi. SW (1373 ft.)	TUSONIX INC.	7741 N. BUSINESS PARK DR., TUCSON, AZ 85743	<a href="#">649</a>
<a href="#">234</a>	SEMSARCH	AZD981636665	0.26 mi. SW (1373 ft.)	TUSONIX INC.	7741 N. BUSINESS PARK DR., TUCSON, AZ 85743	<a href="#">650</a>
<a href="#">235</a>	LUST	0-001234	0.27 mi. W (1426 ft.)	CIRCLE K #473	20 N LA CANADA DR, GREEN VALLEY, AZ 85614	<a href="#">651</a>

<a href="#">236</a>	LUST	0-004164	0.27 mi. NE (1426 ft.)	ROAD MACHINERY CO	2880 N FLOWING WELLS RD, TUCSON, AZ 85705	<a href="#">652</a>
<a href="#">237</a>	LUST	0-004850	0.27 mi. W (1426 ft.)	TANNER #1 TPAC DIVISION	5175 N CASA GRANDE HWY, TUCSON, AZ 85743	<a href="#">653</a>
<a href="#">238</a>	COTLF	15	0.27 mi. SW (1426 ft.)	SILVERBELL LANDFILL	PIMA COUNTY, TUCSON, AZ 85745	<a href="#">654</a>
<a href="#">239</a>	BF	158781	0.27 mi. NE (1426 ft.)	CORTEZ PROPERTY	2395 NORTH FAIRVIEW AVENUE, TUCSON, AZ 85705	<a href="#">655</a>
<a href="#">240</a>	COTLF	29	0.28 mi. W (1478 ft.)	A MOUNTAIN LANDFILL	PIMA COUNTY, TUCSON, AZ 85745	<a href="#">656</a>
<a href="#">240</a>	CLOSEDSWF	3097033996	0.28 mi. W (1478 ft.)	A MOUNTAIN	MISSION RD AT BASE OF A MOUNTAIN, AZ	<a href="#">657</a>
<a href="#">241</a>	BF	124673	0.29 mi. E (1531 ft.)	PRESBYTERY DE CRISTO	SWC 8TH AVENUE AND 33RD STREET, SOUTH TUCSON, AZ 85713	<a href="#">658</a>
<a href="#">242</a>	SHWS	34ACID	0.29 mi. W (1531 ft.)	ASARCO INC MISSION UNIT	W PIMA MINE RD, SAHUARITA, AZ 85629	<a href="#">659</a>
<a href="#">242</a>	SEMSARCH	AZT000623678	0.29 mi. W (1531 ft.)	ASARCO INC MISSION UNIT	W PIMA MINE RD, SAHUARITA, AZ 85629	<a href="#">660</a>
<a href="#">243</a>	CLEANERS	146284995	0.29 mi. NE (1531 ft.)	AZTEC EMBROIDERY & SCRNM PMTNG	960 W GRAND RD, TUCSON, AZ 85705	<a href="#">661</a>
<a href="#">244</a>	BF	140821	0.3 mi. E (1584 ft.)	TUCSON HOUSE APPARTMENTS	1375 N. 13TH, TUCSON, AZ 85705	<a href="#">662</a>

<a href="#">244</a>	BF	102041	0.3 mi. E (1584 ft.)	ADJACENT LOT TO TUCSON HOUSE APARTMENTS	NO PHYSICAL ADDRESS, PARCEL # 115-18- 0250, TUCSON, AZ 85701	<a href="#">663</a>
<a href="#">245</a>	LUST	0-001538	0.3 mi. W (1584 ft.)	CITIZEN AUTO STAGE CO	351 S BRICKYARD LN, TUCSON, AZ 85745	<a href="#">664</a>
<a href="#">245</a>	BF	16099	0.3 mi. W (1584 ft.)	CITIZENS AUTO STAGE	351 SOUTH BRICKYARD LANE, TUCSON, AZ 85701	<a href="#">665</a>
<a href="#">246</a>	LUST	0-008632	0.3 mi. NE (1584 ft.)	VACANT PROPERTY	635 W LESTER ST, TUCSON, AZ 85705	<a href="#">666</a>
<a href="#">247</a>	WQARF	17974WQARF	0.3 mi. NE (1584 ft.)	MIRACLE MILE	TUCSON, AZ	<a href="#">667</a>
<a href="#">247</a>	ASPL	17974	0.3 mi. NE (1584 ft.)	MIRACLE MILE	TUCSON, AZ	<a href="#">668</a>
<a href="#">248</a>	SEMSARCH	AZD983480211	0.3 mi. NE (1584 ft.)	BEST-WAY TRANSPORTATION	2350 W. WETMORE RD., TUCSON, AZ 85705	<a href="#">669</a>
<a href="#">249</a>	LUST	0-007304	0.31 mi. NE (1637 ft.)	GROUP 9 DESIGN & BUILD	1468 W MIRACLE MILE, TUCSON, AZ 85705	<a href="#">670</a>
<a href="#">250</a>	LUST	0-007366	0.31 mi. E (1637 ft.)	EL CAMPO TIRE #4	719 W AJO WAY, TUCSON, AZ 85713	<a href="#">671</a>
<a href="#">251</a>	BF	111457	0.33 mi. E (1742 ft.)	PACHECO PROPERTY 118223450	244 W. 29TH STREET, SOUTH TUCSON, AZ 85713	<a href="#">672</a>
<a href="#">251</a>	BF	180361	0.31 mi. NE (1637 ft.)	302 W 29TH ST.	302 WEST 29TH ST., SOUTH TUCSON, AZ 85713	<a href="#">674</a>



<a href="#">252</a>	LUST	0-003328	0.32 mi. NE (1690 ft.)	CENTURYLINK	1255 W GLENN ST, TUCSON, AZ 85705	<a href="#">675</a>
<a href="#">253</a>	LUST	0-008215	0.32 mi. NE (1690 ft.)	CITY OF TUCSON - TUCSON HOUSE	1501 N ORACLE RD, TUCSON, AZ 85705	<a href="#">676</a>
<a href="#">254</a>	SHWS	206ACID	0.32 mi. SW (1690 ft.)	ARIZONA PORTLAND CEMENT	CASA GRANDE HWY, RILLITO, AZ 85246	<a href="#">677</a>
<a href="#">255</a>	BF	95376	0.32 mi. E (1690 ft.)	TCC LOT C SE CORNER	151 SOUTH GRANADA AVENUE, TUCSON, AZ 85701	<a href="#">678</a>
<a href="#">256</a>	SHWS	1184ACID	0.33 mi. NE (1742 ft.)	MORTEX MFG.	1818 W. PRINCE, TUCSON, AZ 85705	<a href="#">679</a>
<a href="#">256</a>	SEMSARCH	AZD983480492	0.33 mi. NE (1742 ft.)	MORTEX MFG.	1818 W. PRINCE ST., TUCSON, AZ 85705	<a href="#">680</a>
<a href="#">257</a>	SHWS	1189ACID	0.33 mi. NE (1742 ft.)	PREMOOR WEST	2300 W. WETMORE #200, TUCSON, AZ 85705	<a href="#">681</a>
<a href="#">257</a>	SEMSARCH	AZD983480542	0.33 mi. NE (1742 ft.)	PREMDOE WEST, INC.	2300 W. WETMORE RD.-#200, TUCSON, AZ 85705	<a href="#">682</a>
<a href="#">258</a>	BF	70000	0.33 mi. W (1742 ft.)	PAINTED HILLS NATURAL RESOURCES PARK	LOCATED NORTH OF SPEEDWAY BOULEVARD, BETWEEN GREAS, TUCSON, AZ 85745	<a href="#">683</a>
<a href="#">259</a>	BF	158841	0.33 mi. NE (1742 ft.)	SIMON PROPERTY - 4225 N. LA CHOLLA	4225 N. LA CHOLLA BOULEVARD, TUCSON, AZ 85705	<a href="#">684</a>
<a href="#">260</a>	LUST	0-004017	0.33 mi. NE (1742 ft.)	QUALITY PAVING	1230 W GLENN ST, TUCSON, AZ 85705	<a href="#">686</a>

<a href="#">261</a>	LUST	0-005675	0.33 mi. NE (1742 ft.)	FEDEX NATIONAL LTL	2455 N FAIRVIEW AVE, TUCSON, AZ 85705	<a href="#">687</a>
<a href="#">262</a>	LUST	0-001355	0.33 mi. SW (1742 ft.)	CIRCLE K #1024	13780 N SANDARIO RD, MARANA, AZ 85653	<a href="#">688</a>
<a href="#">263</a>	LUST	0-004553	0.33 mi. NE (1742 ft.)	CIRCLE K #2701953	1395 W MIRACLE MILE, TUCSON, AZ 85705	<a href="#">689</a>
<a href="#">264</a>	LUST	0-009540	0.33 mi. NE (1742 ft.)	MEDINA'S SERVICE GARAGE	1047 N MAIN AVE, TUCSON, AZ 85705	<a href="#">690</a>
<a href="#">265</a>	LUST	0-010497	0.33 mi. E (1742 ft.)	PIMA COUNTY APN#117-04-1840	306 W 5TH ST, TUCSON, AZ 85705	<a href="#">691</a>
<a href="#">266</a>	SHWS	533ACID	0.33 mi. SW (1742 ft.)	GENERAL ELECTRIC	2560 N. HUACHUCA, TUCSON, AZ 85705	<a href="#">692</a>
<a href="#">266</a>	SEMSARCH	AZD083717470	0.33 mi. SW (1742 ft.)	GENERAL ELECTRIC	2560 N. HUACHUCA, TUCSON, AZ 85705	<a href="#">693</a>

<a href="#">267</a>	<b>CLOSEDSWF</b>	<b>3859086763</b>	<b>0.33 mi. W (1742 ft.)</b>	<b>NEARNONT</b>	<b>NEARMONT ST AND MELWOOD, AZ</b>	<a href="#">694</a>
<a href="#">267</a>	COTLF	42	0.33 mi. W (1742 ft.)	NEARMONT LANDFILL	PIMA COUNTY, TUCSON, AZ 85745	<a href="#">695</a>
<a href="#">267</a>	<b>CLOSEDSWF</b>	<b>4105261637</b>	<b>0.33 mi. W (1742 ft.)</b>	<b>NEARMONT</b>	<b>NEARMONT ST. AND MELWOOD, AZ</b>	<a href="#">696</a>
<a href="#">268</a>	<b>SEMSARCH</b>	<b>AZD983480294</b>	<b>0.34 mi. NE (1795 ft.)</b>	<b>CALMAT OF AZ</b>	<b>4121 N. LA CHOLLA BLVD., TUCSON, AZ 85705</b>	<a href="#">697</a>
<a href="#">269</a>	<b>LUST</b>	<b>0-008898</b>	<b>0.35 mi. W (1848 ft.)</b>	<b>BOSA DONUTS</b>	<b>1108 W SAINT MARYS RD, TUCSON, AZ 85745</b>	<a href="#">698</a>
<a href="#">270</a>	<b>LUST</b>	<b>0-000433</b>	<b>0.36 mi. W (1901 ft.)</b>	<b>ARIZONA STATE SCHOOL FOR THE DEAF AND BLIND</b>	<b>1200 W SPEEDWAY BLVD, TUCSON, AZ 85745</b>	<a href="#">699</a>
<a href="#">271</a>	<b>VRPBF</b>	<b>2325607591</b>	<b>0.36 mi. SW (1901 ft.)</b>	<b>SFPP SILVERCROFT WASH RELEASE</b>	<b>VICINITY OF SIVERBELL TREE DR. &amp; SILVER ISLAND WAY, TUCSON, AZ</b>	<a href="#">700</a>
<a href="#">271</a>	<b>VRPBF</b>	<b>3703224476</b>	<b>0.36 mi. SW (1901 ft.)</b>	<b>SFPP SILVERCROFT WASH RELEASE</b>	<b>VICINITY OF SIVERBELL TREE DR. &amp; SILVER ISLAND WAY, TUCSON, AZ</b>	<a href="#">701</a>
<a href="#">272</a>	COTLF	8	0.36 mi. SW (1901 ft.)	CORTARO RD LANDFILL	PIMA COUNTY, TUCSON, AZ 85743	<a href="#">702</a>
<a href="#">272</a>	<b>CLOSEDSWF</b>	<b>1921168840</b>	<b>0.36 mi. SW (1901 ft.)</b>	<b>CORTARO ROAD</b>	<b>S OF THE CORTARO ROAD BRIDGE ON E SIDE OF SANTA, AZ</b>	<a href="#">703</a>
<a href="#">273</a>	<b>LUST</b>	<b>0-001380</b>	<b>0.36 mi. NE (1901 ft.)</b>	<b>CIRCLE K #1204</b>	<b>3700 W ORANGE GROVE RD, MARANA, AZ 85741</b>	<a href="#">704</a>

<a href="#">274</a>	SEMSARCH	AZD981428824	0.37 mi. W (1954 ft.)	GREEN VALLEY AREA	VARIOUS GROUNDWATER LOCATIONS, GREEN VALLEY, AZ 85614	<a href="#">705</a>
<a href="#">275</a>	BF	95203	0.37 mi. E (1954 ft.)	360 W SPEEDWAY, 1124 N MAIN AVE, & 1148 N MAIN AV	360 W. SPEEDWAY BLVD. 1124 N. MAIN AVE, & 1148 N. MAIN AVE, TUCSON, AZ 85705	<a href="#">706</a>
<a href="#">276</a>	BF	119802	0.37 mi. NE (1954 ft.)	FLOWING WELLS FIRE DISTRICT	2811 WEST CURTIS ROAD, TUCSON, AZ 85705	<a href="#">707</a>
<a href="#">276</a>	BF	106363	0.37 mi. NE (1954 ft.)	NORTHWEST FIRE DISTRICT PROPERTY	2811 E. CURTIS RD., TUCSON, AZ 85705	<a href="#">708</a>
<a href="#">277</a>	SHWS	477ACID	0.37 mi. W (1954 ft.)	ARIZONA EXPRESS	2100 N. DRAGOON, TUCSON, AZ 85745	<a href="#">709</a>
<a href="#">277</a>	SHWS	608ACID	0.37 mi. W (1954 ft.)	STRIP JOINT	2112 N. DRAGOON AVE. #5, TUCSON, AZ 85745	<a href="#">710</a>
<a href="#">277</a>	LUST	0-002407	0.37 mi. W (1954 ft.)	CENTRAL FREIGHT	2100 N DRAGOON ST, TUCSON, AZ 85745	<a href="#">711</a>
<a href="#">278</a>	VRPBF	3135440594	0.37 mi. W (1954 ft.)	RIO NUEVO LANDFILL STABILIZATION PROJECT	N/A, TUCSON, AZ 85701	<a href="#">712</a>
<a href="#">278</a>	VRPBF	2491116113	0.37 mi. W (1954 ft.)	RIO NUEVO LANDFILL STABILIZATION PROJECT	N/A, TUCSON, AZ 85701	<a href="#">713</a>
<a href="#">279</a>	VRPBF	2364618637	0.37 mi. NE (1954 ft.)	MARTENSEN PROPERTY	1185 W GLENN, TUCSON, AZ 85705	<a href="#">714</a>
<a href="#">279</a>	SHWS	1298ACID	0.37 mi. NE (1954 ft.)	WESTINGHOUSE SITE	1185 WEST GLENN, TUCSON, AZ 85705	<a href="#">715</a>

<a href="#">279</a>	<b>VRPBF</b>	<b>4034176790</b>	<b>0.37 mi. NE (1954 ft.)</b>	<b>MARTENSEN PROPERTY</b>	<b>1185 W GLENN, TUCSON, AZ 85705</b>	<a href="#">716</a>
<a href="#">280</a>	<b>SEMSARCH</b>	<b>AZD983480203</b>	<b>0.37 mi. NE (1954 ft.)</b>	<b>BAJA INDUSTRIES</b>	<b>1804 W. PRINCE RD., TUCSON, AZ 85705</b>	<a href="#">717</a>



www.geo-search.com 888-396-0042

<a href="#"><u>281</u></a>	LUST	0-001236	0.38 mi. NE (2006 ft.)	CIRCLE K #2700483	1785 W PRINCE RD, TUCSON, AZ 85705	<a href="#"><u>718</u></a>
<a href="#"><u>282</u></a>	LUST	0-002718	0.38 mi. E (2006 ft.)	JENNEY FREIGHT LINE INC	1224 N MAIN AVE, TUCSON, AZ 85705	<a href="#"><u>719</u></a>
<a href="#"><u>283</u></a>	LUST	0-008977	0.38 mi. W (2006 ft.)	TAMARACK APTS	1111 W SAINT MARYS RD, TUCSON, AZ 85745	<a href="#"><u>720</u></a>
<a href="#"><u>284</u></a>	LUST	0-007531	0.38 mi. E (2006 ft.)	CHEVRON - SIGNAL BULK PLANT	115 W 35TH ST, TUCSON, AZ 85713	<a href="#"><u>721</u></a>
<a href="#"><u>285</u></a>	LUST	0-007741	0.38 mi. SE (2006 ft.)	ENRIQUEZ AUTO REPAIR	3333 S 12TH AVE, TUCSON, AZ 85713	<a href="#"><u>722</u></a>
<a href="#"><u>286</u></a>	SHWS	816ACID	0.38 mi. E (2006 ft.)	WQ-ALUMINUM DROSS	(MAIL) PIMA COUNTY DEQ, 150 W. CONGRESS, TUCSON, AZ 85701	<a href="#"><u>723</u></a>
<a href="#"><u>287</u></a>	COTLF	9	0.38 mi. SW (2006 ft.)	INA RD LANDFILL	PIMA COUNTY, TUCSON, AZ 85743	<a href="#"><u>724</u></a>
<a href="#"><u>288</u></a>	BF	158822	0.38 mi. NE (2006 ft.)	SIMON PROPERTY - 4215 N LA CHOLLA	4215 NORTH LA CHOLLA BOULEVARD, TUCSON, AZ 85705	<a href="#"><u>725</u></a>
<a href="#"><u>289</u></a>	BF	157741	0.39 mi. W (2059 ft.)	STRUBLE PARCEL, 1285 W. AJO	1285 W. AJO, TUCSON, AZ 85713	<a href="#"><u>726</u></a>
<a href="#"><u>290</u></a>	LUST	0-006476	0.39 mi. W (2059 ft.)	GREEN VALLEY FIRE DISTRICT STATION	555 N LA CANADA DR, GREEN VALLEY, AZ 85614	<a href="#"><u>728</u></a>
<a href="#"><u>291</u></a>	VRPBF	2482064712	0.39 mi. E (2059 ft.)	TUCSON CONVENTION CENTER	260 S CHURCH AVENUE, TUCSON, AZ 85701	<a href="#"><u>729</u></a>

<a href="#">292</a>	SHWS	1195ACID	0.39 mi. NE (2059 ft.)	SOUTHWEST ENERGY	2040 W. GARDNER, TUCSON, AZ 85705	<a href="#">730</a>
<a href="#">292</a>	SEMSARCH	AZD983480583	0.39 mi. NE (2059 ft.)	SOUTHWEST ENERGY	2040 W. GARDNER LN., TUCSON, AZ 85705	<a href="#">731</a>
<a href="#">293</a>	BF	131263	0.4 mi. SE (2112 ft.)	ARIZONA CHILDREN'S ASSOCIATION	NWC OF 7TH AVENUE AND 38TH STREET, SOUTH TUCSON, AZ 85713	<a href="#">732</a>
<a href="#">293</a>	LUST	0-008100	0.4 mi. SE (2112 ft.)	ARIZONA CHILDREN'S HOME	2700 S 8TH AVE, TUCSON, AZ 85713	<a href="#">733</a>
<a href="#">293</a>	BF	127901	0.4 mi. SE (2112 ft.)	ARIZONA CHILDREN'S ASSOCIATION	NWC 7TH AVENUE AND 38TH STREET, SOUTH TUCSON, AZ 85713	<a href="#">734</a>
<a href="#">294</a>	SHWS	1206ACID	0.4 mi. NE (2112 ft.)	WOODY'S WROUGHT IRON & WELD SHOP	2025 W. GARDNER, TUCSON, AZ 85705	<a href="#">735</a>
<a href="#">294</a>	SEMSARCH	AZD983480658	0.4 mi. NE (2112 ft.)	WOODY'S WROUGHT IRON SHOP	2025 W. GARDNER LN., TUCSON, AZ 85705	<a href="#">736</a>
<a href="#">295</a>	LUST	0-002563	0.41 mi. SW (2165 ft.)	INDUSTRIAL ASPHALT	5400 W MASSINGALE RD, TUCSON, AZ 85743	<a href="#">737</a>
<a href="#">295</a>	LUST	0-000662	0.41 mi. SW (2165 ft.)	STAKER PARSON INA RD PLANT	5400 W MASSINGALE RD, TUCSON, AZ 85743	<a href="#">738</a>
<a href="#">296</a>	VRPBF	370544544	0.41 mi. W (2165 ft.)	MOTOR POOL	450 N GRANDE AVENUE, TUCSON, AZ 85745	<a href="#">739</a>
<a href="#">297</a>	SEMS	AZD009405309	0.41 mi. NE (2165 ft.)	ABRAMS AIRBORNE MANUFACTURING INC	3735 N ROMERO RD, TUCSON, AZ 85705	<a href="#">740</a>

<a href="#">297</a>	SHWS	769ACID	0.41 mi. NE (2165 ft.)	ABRAMS AIRBOR,NE	3735 N ROMERO RD, TUCSON, AZ 85705	<a href="#">742</a>
<a href="#">298</a>	CLEANERS	3590593359	0.41 mi. W (2165 ft.)	EL RIO CLEANERS	901 N GRANDE, TUCSON, AZ 85745	<a href="#">743</a>
<a href="#">299</a>	BF	175782	0.43 mi. E (2270 ft.)	120, 130 AND 140 W. 6TH ST.	120, 130 AND 140 W. 6TH ST., TUCSON, AZ 85701	<a href="#">744</a>
<a href="#">299</a>	BF	198401	0.42 mi. E (2218 ft.)	150 W. 6TH STREET	150 W. 6TH STREET, TUCSON, AZ 85701	<a href="#">745</a>
<a href="#">300</a>	LUST	0-004026	0.42 mi. NE (2218 ft.)	VALLEY RENTALS	1770 W PRINCE RD, TUCSON, AZ 85705	<a href="#">746</a>
<a href="#">301</a>	LUST	0-004745	0.42 mi. SW (2218 ft.)	WILLIS STEEL	2465 N HUACHUCA DR, TUCSON, AZ 85745	<a href="#">747</a>
<a href="#">302</a>	LUST	0-007526	0.42 mi. W (2218 ft.)	BLACKWELL'S AUTO REPAIR/BRUCE'S	240 W CALLE DE LAS TIENDAS, GREEN VALLEY, AZ 85614	<a href="#">748</a>
<a href="#">303</a>	SHWS	667ACID	0.42 mi. SW (2218 ft.)	AVRA AUXILIARY FIELD #4	TUCSON, AZ 85654	<a href="#">749</a>
<a href="#">304</a>	SHWS	1198ACID	0.42 mi. NE (2218 ft.)	THERMAL ENGINEERING	2250 W. WETMORE, TUCSON, AZ 85705	<a href="#">750</a>
<a href="#">304</a>	SEMSARCH	AZD983480617	0.42 mi. NE (2218 ft.)	THERMAL ENGINEERING	2250 W. WETMORE RD., TUCSON, AZ 85705	<a href="#">751</a>
<a href="#">305</a>	COTLF	19	0.42 mi. SW (2218 ft.)	DRAGOON LANDFILL	PIMA COUNTY, TUCSON, AZ 85745	<a href="#">752</a>



<a href="#">305</a>	CLOSEDSWF	3027073738	0.42 mi. SW (2218 ft.)	DRAGON	SW CORNER OF DRAGON AND W GRANT RD, AZ	<a href="#">753</a>
<a href="#">306</a>	LUST	0-002088	0.43 mi. W (2270 ft.)	CANOA HILLS GOLF COURSE	1401 W CAMINO URBANO, GREEN VALLEY, AZ 85622	<a href="#">754</a>
<a href="#">307</a>	LUST	0-006695	0.43 mi. SW (2270 ft.)	MOTOR CARGO TRUCKING	2202 N DRAGON ST, TUCSON, AZ 85745	<a href="#">755</a>
<a href="#">308</a>	LUST	0-005288	0.43 mi. E (2270 ft.)	UNOCAL #4839	6470 S 12TH AVE, TUCSON, AZ 85706	<a href="#">756</a>
<a href="#">309</a>	LUST	0-009897	0.43 mi. E (2270 ft.)	BENCOR AJO 12 LLC PROPERTY	605 W AJO WAY, TUCSON, AZ 85713	<a href="#">757</a>
<a href="#">310</a>	SHWS	1180ACID	0.43 mi. NE (2270 ft.)	KOLBERG MACHINE	1975 W. GARDNER, TUCSON, AZ 85705	<a href="#">758</a>
<a href="#">310</a>	SEMSARCH	AZD983480468	0.43 mi. NE (2270 ft.)	KOLBERG MACHINE	1975 W. GARDNER LN., TUCSON, AZ 85705	<a href="#">759</a>
<a href="#">311</a>	SHWS	1160ACID	0.44 mi. NE (2323 ft.)	BURRIS-WHITE MACHINERY CO.	2020 W. GARDNER LN., TUCSON, AZ 85705	<a href="#">760</a>
<a href="#">311</a>	SEMSARCH	AZD983480286	0.44 mi. NE (2323 ft.)	BURRIS WHITE MACHINERY CO.	2020 W. GARDNER LN., TUCSON, AZ 85705	<a href="#">761</a>
<a href="#">312</a>	BF	101661	0.46 mi. E (2429 ft.)	101 W. 6TH STREET	101 W. 6TH STREET, TUCSON, AZ 85701	<a href="#">762</a>
<a href="#">312</a>	BF	150883	0.44 mi. E (2323 ft.)	SWC 6TH ST. AND PERRY AVE.	NO ADDRESS, TUCSON, AZ 85701	<a href="#">763</a>

<a href="#">313</a>	LUST	0-007004	0.44 mi. NE (2323 ft.)	TUNEUP MASTERS #616	770 W GRANT RD, TUCSON, AZ 85705	<a href="#">764</a>
<a href="#">314</a>	SHWS	473ACID	0.44 mi. NE (2323 ft.)	ARIZONA ALLIED MACHINERY	601 W. FLORES, TUCSON, AZ 85705	<a href="#">765</a>
<a href="#">314</a>	LUST	0-004166	0.44 mi. NE (2323 ft.)	ROADWAY EXPRESS	601 W FLORES ST, TUCSON, AZ 85705	<a href="#">766</a>
<a href="#">315</a>	SHWS	160ACID	0.44 mi. SW (2323 ft.)	INA RD LANDFILL	1/2 MI WOF 110 E OF INA RD, TUCSON, AZ 85704	<a href="#">767</a>
<a href="#">315</a>	SEMSARCH	AZD980813638	0.44 mi. SW (2323 ft.)	INA ROAD LDFL	1/2 MI W OF I10 E OF INA RD, TUCSON, AZ 85704	<a href="#">768</a>
<a href="#">316</a>	CLEANERS	3575354872	0.44 mi. W (2323 ft.)	CASCADE LAUNDRY & DRY CLEANERS	525 N GRANDE, TUCSON, AZ 85745	<a href="#">769</a>
<a href="#">317</a>	CLOSEDSWF	3622122903	0.44 mi. W (2323 ft.)	ST. MARY'S	THE SOUTHWEST CORNER OF ST. MARY'S RD. AND, AZ	<a href="#">770</a>
<a href="#">317</a>	COTLF	24	0.44 mi. W (2323 ft.)	ST MARY'S LANDFILL	PIMA COUNTY, TUCSON, AZ 85745	<a href="#">771</a>
<a href="#">317</a>	CLOSEDSWF	1845851521	0.44 mi. W (2323 ft.)	ST MARY'S	SW CORNER OF ST MARY'S RD AND GRANDE, AZ	<a href="#">772</a>
<a href="#">318</a>	SHWS	582ACID	0.45 mi. NE (2376 ft.)	R.E. DARLING CO, INC.	3749 N ROMERO, TUCSON, AZ 85705	<a href="#">773</a>
<a href="#">318</a>	SEMSARCH	AZD009005224	0.45 mi. NE (2376 ft.)	DARLING RE CO INC	3749 N ROMERO, TUCSON, AZ 85705	<a href="#">774</a>

<a href="#">319</a>	SHWS	765ACID	0.45 mi. NE (2376 ft.)	TEC INC (AKA PRECISION SHOOTING)	2727 NORTH FAIRVIEW, TUCSON, AZ 85705	<a href="#">775</a>
<a href="#">319</a>	SEMSARCH	AZD050540111	0.45 mi. NE (2376 ft.)	TEC INC. - A.K.S PRECISION SHOOTING	2727 NORTH FAIRVIEW, TUCSON, AZ 85705	<a href="#">776</a>
<a href="#">320</a>	LUST	0-005169	0.45 mi. SW (2376 ft.)	EL RIO GOLF COURSE MAINTENANCE	1400 W SPEEDWAY BLVD, TUCSON, AZ 85745	<a href="#">777</a>
<a href="#">321</a>	LUST	0-001293	0.45 mi. E (2376 ft.)	CIRCLE K #725	4876 S 12TH AVE, TUCSON, AZ 85714	<a href="#">778</a>
<a href="#">322</a>	LUST	0-002247	0.45 mi. SW (2376 ft.)	MAACO AUTO PAINTING & BODYWORKS	1693 W GRANT RD, TUCSON, AZ 85745	<a href="#">779</a>
<a href="#">323</a>	LUST	0-001173	0.45 mi. E (2376 ft.)	CIRCLE K #65 - FORMER	6416 S 12TH AVE, TUCSON, AZ 85706	<a href="#">780</a>
<a href="#">324</a>	SEMSARCH	AZD983480302	0.45 mi. NE (2376 ft.)	COPPER STATE EQUIPMENT CO.	3640 N. ROMERO RD., TUCSON, AZ 85705	<a href="#">781</a>
<a href="#">324</a>	SHWS	810ACID	0.46 mi. NE (2429 ft.)	SPRING JOINT SPECIALIST CO.	3660 N. ROMERO RD., TUCSON, AZ 85703	<a href="#">782</a>
<a href="#">324</a>	SHWS	1163ACID	0.45 mi. NE (2376 ft.)	COPPERSTATE EQUIP. CO.	3640 N. ROMERO RD.*, TUCSON, AZ 85705	<a href="#">783</a>
<a href="#">324</a>	SEMSARCH	AZD983466350	0.46 mi. NE (2429 ft.)	SPRING JOINT	3660 N. ROMERO RD., TUCSON, AZ 85705	<a href="#">784</a>
<a href="#">325</a>	CLEANERS	4095076575	0.45 mi. E (2376 ft.)	CRYSTAL CLEANERS	4714 S 12TH AV, TUCSON, AZ 85714	<a href="#">785</a>

<a href="#">326</a>	<b>BF</b>	<b>215381</b>	<b>0.47 mi. E (2482 ft.)</b>	<b>111 S. CHURCH AVE.</b>	<b>111 S. CHURCH AVE., TUCSON, AZ 85701</b>	<a href="#">786</a>
<a href="#">327</a>	<b>BF</b>	<b>127981</b>	<b>0.47 mi. E (2482 ft.)</b>	<b>SANTA CRUZ PROPERTY</b>	<b>2244 S. 6TH AVENUE, SOUTH TUCSON, AZ 85713</b>	<a href="#">787</a>
<a href="#">327</a>	<b>BF</b>	<b>127961</b>	<b>0.47 mi. E (2482 ft.)</b>	<b>MELIKIAN PROPERTY</b>	<b>2238 S. 6TH AVENUE, SOUTH TUCSON, AZ 85713</b>	<a href="#">788</a>
<a href="#">328</a>	<b>LUST</b>	<b>0-003319</b>	<b>0.47 mi. NE (2482 ft.)</b>	<b>TUCSON CORTERO CO 121138</b>	<b>5340 W CORTARO FARMS RD, MARANA, AZ 85742</b>	<a href="#">789</a>
<a href="#">329</a>	<b>LUST</b>	<b>0-003553</b>	<b>0.47 mi. NE (2482 ft.)</b>	<b>GIANT #919</b>	<b>4180 W INA RD, MARANA, AZ 85741</b>	<a href="#">790</a>
<a href="#">330</a>	<b>COTLF</b>	<b>32</b>	<b>0.47 mi. NW (2482 ft.)</b>	<b>COTTONWOOD LANDFILL</b>	<b>PIMA COUNTY, TUCSON, AZ 85713</b>	<a href="#">791</a>
<a href="#">330</a>	<b>CLOSEDSWF</b>	<b>896756977</b>	<b>0.47 mi. NW (2482 ft.)</b>	<b>COTTONWOOD</b>	<b>SILVER LAKE RD EXIT OF I-10 TO COTTONWOOD LANE, AZ</b>	<a href="#">792</a>
<a href="#">331</a>	<b>BF</b>	<b>127881</b>	<b>0.47 mi. NE (2482 ft.)</b>	<b>GONZALEZ PROPERTY</b>	<b>103 W. 29TH STREET, SOUTH TUCSON, AZ 85713</b>	<a href="#">793</a>
<a href="#">332</a>	<b>BF</b>	<b>137181</b>	<b>0.48 mi. E (2534 ft.)</b>	<b>MARIST COLLEGE</b>	<b>64 W. OCHOA, TUCSON, AZ 85701</b>	<a href="#">794</a>

<a href="#"><u>332</u></a>	<b>BF</b>	<b>215401</b>	<b>0.48 mi. E (2534 ft.)</b>	<b>MARIST COLLEGE, 64 W. OCHOA</b>	<b>64 W. OCHOA, TUCSON, AZ 85701</b>	<a href="#"><u>795</u></a>
<a href="#"><u>333</u></a>	<b>BF</b>	<b>101901</b>	<b>0.48 mi. E (2534 ft.)</b>	<b>515 N. 9TH AVENUE</b>	<b>515 N. 9TH AVENUE, TUCSON, AZ 85701</b>	<a href="#"><u>796</u></a>
<a href="#"><u>333</u></a>	<b>BF</b>	<b>198381</b>	<b>0.49 mi. E (2587 ft.)</b>	<b>520 N. 9TH AVENUE</b>	<b>520 N. 9TH AVENUE, TUCSON, AZ 85701</b>	<a href="#"><u>798</u></a>
<a href="#"><u>334</u></a>	<b>BF</b>	<b>157162</b>	<b>0.48 mi. NE (2534 ft.)</b>	<b>1801 AND 1821 N. ORACLE ROAD</b>	<b>1801 N. ORACLE ROAD 1821 N. ORACLE ROAD, TUCSON, AZ 85705</b>	<a href="#"><u>800</u></a>
<a href="#"><u>335</u></a>	<b>LUST</b>	<b>0-003089</b>	<b>0.48 mi. SW (2534 ft.)</b>	<b>DRIVE TIME CAR SALES</b>	<b>1901 W COPPER ST, TUCSON, AZ 85745</b>	<a href="#"><u>801</u></a>
<a href="#"><u>336</u></a>	<b>SHWS</b>	<b>962ACID</b>	<b>0.48 mi. NE (2534 ft.)</b>	<b>ANDERSON METAL FABRICATING</b>	<b>2107 WEST WETMORE ROAD, TUCSON, AZ 85749</b>	<a href="#"><u>802</u></a>
<a href="#"><u>336</u></a>	<b>SEMSARCH</b>	<b>AZD983474792</b>	<b>0.48 mi. NE (2534 ft.)</b>	<b>ANDERSON METAL FABRICATING</b>	<b>2107 WEST WETMORE ROAD, TUCSON, AZ 85749</b>	<a href="#"><u>803</u></a>
<a href="#"><u>337</u></a>	<b>OPENLF</b>	<b>2335268564</b>	<b>0.48 mi. SW (2534 ft.)</b>	<b>INA ROAD CONSTRUCTION DEBRIS</b>	<b>5301 W INA RD, AZ</b>	<a href="#"><u>804</u></a>
<a href="#"><u>338</u></a>	<b>LUST</b>	<b>0-001307</b>	<b>0.49 mi. E (2587 ft.)</b>	<b>CIRCLE K #2700785</b>	<b>5690 S 12TH AVE, TUCSON, AZ 85706</b>	<a href="#"><u>805</u></a>
<a href="#"><u>339</u></a>	<b>CLEANERS</b>	<b>2819479340</b>	<b>0.49 mi. E (2587 ft.)</b>	<b>ZENITH CLEANERS</b>	<b>2512 S 6TH AV, TUCSON, AZ 85713</b>	<a href="#"><u>806</u></a>
<a href="#"><u>340</u></a>	<b>LUST</b>	<b>0-006777</b>	<b>0.5 mi. E (2640 ft.)</b>	<b>COUNTRY CLUB OF GREEN VALLEY</b>	<b>1070 N PASEO DE GOLF, GREEN VALLEY, AZ 85614</b>	<a href="#"><u>807</u></a>

<a href="#"><u>341</u></a>	LUST	0-005166	0.5 mi. E (2640 ft.)	CITY OF TUCSON - MISSION PARK	5900 S 12TH AVE, TUCSON, AZ 85706	<a href="#"><u>808</u></a>
<a href="#"><u>342</u></a>	WQARF	17967WQARF	0.5 mi. E (2640 ft.)	7TH STREET AND ARIZONA AVENUE	TUCSON, AZ	<a href="#"><u>809</u></a>
<a href="#"><u>342</u></a>	ASPL	17967	0.5 mi. E (2640 ft.)	7TH STREET AND ARIZONA AVENUE	TUCSON, AZ	<a href="#"><u>810</u></a>
<a href="#"><u>343</u></a>	LUST	0-005176	0.5 mi. E (2640 ft.)	CITY OF TUCSON - POLICE/FIRE FUEL ISLAND	270 S STONE AVE, TUCSON, AZ 85701	<a href="#"><u>811</u></a>
<a href="#"><u>344</u></a>	SHWS	1201ACID	0.51 mi. NE (2693 ft.)	VALPAR INTERNATIONAL CORP.	2450 W. RUTHRAUFF #180, TUCSON, AZ 85705	<a href="#"><u>812</u></a>
<a href="#"><u>345</u></a>	LUST	0-001188	0.51 mi. W (2693 ft.)	CIRCLE K #171	1002 W CONGRESS ST, TUCSON, AZ 85745	<a href="#"><u>813</u></a>
<a href="#"><u>346</u></a>	SHWS	580ACID	0.54 mi. NE (2851 ft.)	R.H. &H.A. MALOTT	2803 N. FAIRVIEW, TUCSON, AZ 85705	<a href="#"><u>814</u></a>
<a href="#"><u>347</u></a>	SHWS	1057ACID	0.55 mi. NE (2904 ft.)	PIMA GRO SYSTEMS INC.	8560 W. TANGERINE RD., MARANA, AZ 85653	<a href="#"><u>815</u></a>
<a href="#"><u>348</u></a>	SHWS	1194ACID	0.56 mi. SW (2957 ft.)	RYDER TRUCK RENTAL CO.	1717 W. RILLITO ST., TUCSON, AZ 85705	<a href="#"><u>816</u></a>
<a href="#"><u>349</u></a>	SHWS	465ACID	0.59 mi. NE (3115 ft.)	AMSOIL, INC	1065 W. MIRACLE MILE, TUCSON, AZ 85705	<a href="#"><u>817</u></a>
<a href="#"><u>350</u></a>	SHWS	762ACID	0.59 mi. NE (3115 ft.)	CURTI S AND SONS	1530 WEST PRINCE ROAD, TUCSON, AZ 85705	<a href="#"><u>818</u></a>

<a href="#"><u>351</u></a>	<b>SHWS</b>	<b>650ACID</b>	<b>0.59 mi. SW (3115 ft.)</b>	<b>TANGERINE ROAD DISPOSAL SITE</b>	<b>1 MW/I-10 @ TANGERINE RD, TUCSON, AZ 85704</b>	<a href="#"><u>819</u></a>
<a href="#"><u>352</u></a>	<b>SHWS</b>	<b>1162ACID</b>	<b>0.6 mi. NE (3168 ft.)</b>	<b>COCA-COLA BOTTLING PLANT</b>	<b>3939 N. ROMERO, TUCSON, AZ 85705</b>	<a href="#"><u>820</u></a>
<a href="#"><u>353</u></a>	<b>SHWS</b>	<b>1171ACID</b>	<b>0.61 mi. NE (3221 ft.)</b>	<b>FLINT'S SELF SERVE #3</b>	<b>1501 W. PRINCE, TUCSON, AZ 85705</b>	<a href="#"><u>821</u></a>

<a href="#">354</a>	SHWS	495ACID	0.62 mi. SW (3274 ft.)	BORDER PRODUCTS CORP.	1855 WEST GRANT ROAD, TUCSON, AZ	<a href="#">822</a>
<a href="#">355</a>	SHWS	1183ACID	0.64 mi. NE (3379 ft.)	MAGNETEK	1815 W. GARDNER, TUCSON, AZ 85705	<a href="#">823</a>
<a href="#">356</a>	SHWS	1193ACID	0.67 mi. NE (3538 ft.)	RAY KIDD TOWING SVC.	2530 W. CURTIS RD., TUCSON, AZ 85705	<a href="#">824</a>
<a href="#">357</a>	SHWS	661ACID	0.68 mi. E (3590 ft.)	WQ-TUCSON FUEL SPILL	BROADWAY ROAD AND 6TH AVE.,	<a href="#">825</a>
<a href="#">358</a>	SHWS	1152ACID	0.7 mi. NE (3696 ft.)	BAJA INDUSTRIES	4065 N. ROMERO RD., TUCSON, AZ	<a href="#">826</a>
<a href="#">359</a>	SHWS	1146ACID	0.76 mi. NE (4013 ft.)	AERO RENTAL, INC.	2425 W. CURTIS RD., TUCSON, AZ 85705	<a href="#">827</a>
<a href="#">360</a>	SHWS	1173ACID	0.78 mi. NE (4118 ft.)	FLOWING WELLS H.S.	1456 W. PRINCE*, TUCSON, AZ 85705	<a href="#">828</a>
<a href="#">361</a>	SHWS	1176ACID	0.8 mi. NE (4224 ft.)	HI-VAL	1400 W. PRINCE, TUCSON, AZ 85705	<a href="#">829</a>
<a href="#">362</a>	SHWS	1205ACID	0.8 mi. NE (4224 ft.)	WHITING STATION #138	2100 W. RUTHRAUFF,	<a href="#">830</a>
<a href="#">363</a>	SHWS	1215ACID	0.83 mi. E (4382 ft.)	DOWNTOWN AUTCT CENTER	330 N. 5TH AVENUE, TUCSON, AZ 85705	<a href="#">831</a>
<a href="#">363</a>	SHWS	295ACID	0.83 mi. E (4382 ft.)	UNIVERSAL WASTE CONTROL	330 N FIFTH AVE, TUCSON, AZ 85705	<a href="#">832</a>
<a href="#">364</a>	SHWS	795ACID	0.83 mi. E (4382 ft.)	EAGLE PITCHER MILL SITE	1 M. E OF 1-19, 1 M. SE SAHUARITA HS,	<a href="#">833</a>
<a href="#">365</a>	SHWS	1181ACID	0.83 mi. NE (4382 ft.)	LA CHOLLA CHEVRON FOOD MART	2075 W. RUTHRAUFF RD., TUCSON, AZ 85705	<a href="#">834</a>
<a href="#">366</a>	SHWS	1211ACID	0.84 mi. E (4435 ft.)	OLIVER'S CLEANERS	300 EAST 7TH ST., TUCSON, AZ 85705	<a href="#">835</a>
<a href="#">367</a>	SHWS	1151ACID	0.85 mi. NE (4488 ft.)	AZTECH AUTO SODY	1551 W. ROGER RD., TUCSON, AZ 85705	<a href="#">836</a>
<a href="#">368</a>	SHWS	1178ACID	0.86 mi. NE (4541 ft.)	JOHN HILLER & CO. PAINTING	4303 N. ROMERO, TUCSON, AZ 85705	<a href="#">837</a>
<a href="#">369</a>	SHWS	964ACID	0.87 mi. NE (4594 ft.)	APEX MICROTECHNOLOGY CORP.	5980 N. SHANNON, TUCSON, AZ 85741	<a href="#">838</a>
<a href="#">370</a>	SHWS	986ACID	0.88 mi. E (4646 ft.)	DESCALE-IT PRODUCTS CO.	127 S. 4TH AVE., TUCSON, AZ 85701	<a href="#">839</a>
<a href="#">371</a>	SHWS	413ACID	0.88 mi. SW (4646 ft.)	WASTE MGMT INC GRANT RD IND CNTR	GRANT RD, TUCSON, AZ 85703	<a href="#">840</a>
<a href="#">372</a>	SHWS	1232ACID	0.89 mi. E (4699 ft.)	UNITED FIRE AUTO	335 N.4TH AVENUE, TUCSON, AZ 85705	<a href="#">841</a>



<a href="#"><u>373</u></a>	<b>SHWS</b>	<b>1013ACID</b>	<b>0.96 mi. E (5069 ft.)</b>	<b>HYDRO GEO CHEM INC.</b>	<b>1430 N 6TH AVE., TUCSON, AZ 85705</b>	<a href="#"><u>842</u></a>
<a href="#"><u>374</u></a>	<b>WQARF</b>	<b>2869293637WQ ARF</b>	<b>1 mi. NE (5280 ft.)</b>	<b>STONE AND GRANT</b>	<b>TUCSON, AZ</b>	<a href="#"><u>843</u></a>
<a href="#"><u>374</u></a>	<b>ASPL</b>	<b>2869293637</b>	<b>1 mi. NE (5280 ft.)</b>	<b>STONE AND GRANT</b>	<b>TUCSON, AZ</b>	<a href="#"><u>844</u></a>



www.geo-search.com 888-396-0042

## State Hazardous Waste Sites (SHWS)

[MAP ID #351](#)

Distance from Property: 0.59 mi. (3,115 ft.) SW

### FACILITY INFORMATION

GEOSEARCH ID: **650ACID**

EPA ID: **AZD982399701**

ACIDS ID: **650**

NAME: **TANGERINE ROAD DISPOSAL SITE**

ADDRESS: **1 MW/I-10 @ TANGERINE RD  
TUCSON, AZ 85704**

WATER QUALITY ASSURANCE REVOLVONG FUND: **NOT REPORTED**

FILE LOCATION:

**THE PA/SI FOR THESE SITES HAVE BEEN COMPLETED AND ARE AVAILABLE FOR REVIEW. APPOINTMENTS TO REVIEW FILES LOCATED WITHIN THIS PROGRAM MAY BE MADE THROUGH THE PREREMEDIAL UNIT SECRETARY. TELEPHONE: (602) 2074227.**

[Back to Report Summary](#)



www.geo-search.com 888-396-0042

## State Hazardous Waste Sites (SHWS)

[MAP ID #352](#)

Distance from Property: 0.6 mi. (3,168 ft.) NE

### FACILITY INFORMATION

GEOSEARCH ID: 1162ACID

EPA ID: AZD983471723

ACIDS ID: 1162

NAME: COCA-COLA BOTTLING PLANT

ADDRESS: 3939 N. ROMERO  
TUCSON, AZ 85705

WATER QUALITY ASSURANCE REVOLVONG FUND: NOT REPORTED

FILE LOCATION:

THE PA/SI FOR THESE SITES HAVE BEEN COMPLETED AND ARE AVAILABLE FOR REVIEW. APPOINTMENTS TO REVIEW FILES LOCATED WITHIN THIS PROGRAM MAY BE MADE THROUGH THE PREREMEDIAL UNIT SECRETARY. TELEPHONE: (602) 2074227.

[Back to Report Summary](#)



www.geo-search.com 888-396-0042

## State Hazardous Waste Sites (SHWS)

[MAP ID #353](#)

Distance from Property: 0.61 mi. (3,221 ft.) NE

### FACILITY INFORMATION

GEOSEARCH ID: 1171ACID

EPA ID: NOT REPORTED

ACIDS ID: 1171

NAME: FLINT'S SELF SERVE #3

ADDRESS: 1501 W. PRINCE

TUCSON, AZ 85705

WATER QUALITY ASSURANCE REVOLVONG FUND: MM

FILE LOCATION:

THESE SITES ARE WATER QUALITY ASSURANCE REVOLVING FUND (WQARF) SITES, 0. ARE LOCATED WITHIN WQARF SITES. THE WQARF AREA FIELD INDICATES WHICH AREA THE SITE IS ASSOCIATED WITH. THE ABBREVIATION IN THIS FIELD CORRESPONDS TO THE INFORMATION FOUND IN THE SUPERFUND INFORMATION POCKET.

[Back to Report Summary](#)



www.geo-search.com 888-396-0042

## State Hazardous Waste Sites (SHWS)

[MAP ID #354](#)

Distance from Property: 0.62 mi. (3,274 ft.) SW

### FACILITY INFORMATION

GEOSEARCH ID: 495ACID

EPA ID: AZD982477614

ACIDS ID: 495

NAME: BORDER PRODUCTS CORP.

ADDRESS: 1855 WEST GRANT ROAD  
TUCSON, AZ 85705

WATER QUALITY ASSURANCE REVOLVONG FUND: NOT REPORTED

FILE LOCATION:

THE PA/SI FOR THESE SITES HAVE BEEN COMPLETED AND ARE AVAILABLE FOR REVIEW. APPOINTMENTS TO REVIEW FILES LOCATED WITHIN THIS PROGRAM MAY BE MADE THROUGH THE PREREMEDIAL UNIT SECRETARY. TELEPHONE: (602) 2074227.

[Back to Report Summary](#)



www.geo-search.com 888-396-0042

## State Hazardous Waste Sites (SHWS)

[MAP ID #2](#)

Distance from Property: 0.64 mi. (3,379 ft.) NE

### FACILITY INFORMATION

GEOSEARCH ID: 1183ACID

EPA ID: AZD983480484

ACIDS ID: 1183

NAME: MAGNETEK

ADDRESS: 1815 W. GARDNER  
TUCSON, AZ 85705

WATER QUALITY ASSURANCE REVOLVONG FUND: NOT REPORTED

FILE LOCATION:

A PRELIMINARY ASSESSMENT SITE INSPECTION (PA/SI) IS IN PROGRESS FOR THIS SITE FOR THE COMPREHENSIVE ENVIRONMENTAL RESPONSE, COMPENSATION AND LIABILITY ACT (CERCLA) OF FEDERAL SUPERFUND PROGRAM. THESE FILES ARE CONSIDERED TO BE CONFIDENTIAL UNTIL THE REPORT HAS BEEN REVIEWED AND APPROVED BY EPA. CONTACT THE PREREMEDIAL UNIT FOR A STATUS UPDATE OF THESE SITES. TELEPHONE (602) 207-4227.

[Back to Report Summary](#)



www.geo-search.com 888-396-0042

## State Hazardous Waste Sites (SHWS)

[MAP ID #356](#)

Distance from Property: 0.67 mi. (3,538 ft.) NE

### FACILITY INFORMATION

GEOSEARCH ID: 1193ACID

EPA ID: AZD983480575

ACIDS ID: 1193

NAME: RAY KIDD TOWING SVC.

ADDRESS: 2530 W. CURTIS RD.

TUCSON, AZ 85705

WATER QUALITY ASSURANCE REVOLVONG FUND: NOT REPORTED

FILE LOCATION:

A PRELIMINARY ASSESSMENT SITE INSPECTION (PA/SI) IS IN PROGRESS FOR THIS SITE FOR THE COMPREHENSIVE ENVIRONMENTAL RESPONSE, COMPENSATION AND LIABILITY ACT (CERCLA) OF FEDERAL SUPERFUND PROGRAM. THESE FILES ARE CONSIDERED TO BE CONFIDENTIAL UNTIL THE REPORT HAS BEEN REVIEWED AND APPROVED BY EPA. CONTACT THE PREREMEDIAL UNIT FOR A STATUS UPDATE OF THESE SITES. TELEPHONE (602) 207-4227.

[Back to Report Summary](#)



www.geo-search.com 888-396-0042

## State Hazardous Waste Sites (SHWS)

[MAP ID #357](#)

Distance from Property: 0.68 mi. (3,590 ft.) E

### FACILITY INFORMATION

GEOSEARCH ID: **661ACID**

EPA ID: **NOT REPORTED**

ACIDS ID: **661**

NAME: **WQ-TUCSON FUEL SPILL**

ADDRESS: **BROADWAY ROAD AND 6<sup>TH</sup> AVE.**

**TUCSON, AZ 85701**

WATER QUALITY ASSURANCE REVOLVONG FUND: **NOT REPORTED**

FILE LOCATION:

**SOME SITES LISTED WITHIN ACIDS HAVE A FILE LOCATION OF UNKNOWN. THESE ARE SITES THAT HAVE NOT BEEN KNOWN TO HAVE BEEN WORKED ON BY ANY REMEDIAL PROJECTS PROGRAM. THE REASONS THAT THESE SITES WERE LISTED ON ACIDS HAS NOT BEEN FULLY DOCUMENTED. ADDITIONAL WORK IS BEING DONE TO UPDATE THE STATUS OF THESE SITES.**

[Back to Report Summary](#)



www.geo-search.com 888-396-0042



## State Hazardous Waste Sites (SHWS)

[MAP ID #358](#)

Distance from Property: 0.7 mi. (3,696 ft.) NE

### FACILITY INFORMATION

GEOSEARCH ID: 1152ACID

EPA ID: AZD983480203

ACIDS ID: 1152

NAME: BAJA INDUSTRIES

ADDRESS: 4065 N. ROMERO RD.

TUCSON, AZ 85705

WATER QUALITY ASSURANCE REVOLVONG FUND: NOT REPORTED

FILE LOCATION:

THE PA/SI FOR THESE SITES HAVE BEEN COMPLETED AND ARE AVAILABLE FOR REVIEW. APPOINTMENTS TO REVIEW FILES LOCATED WITHIN THIS PROGRAM MAY BE MADE THROUGH THE PREREMEDIAL UNIT SECRETARY. TELEPHONE: (602) 2074227.

[Back to Report Summary](#)



www.geo-search.com 888-396-0042

## State Hazardous Waste Sites (SHWS)

[MAP ID #359](#)

Distance from Property: 0.76 mi. (4,013 ft.) NE

### FACILITY INFORMATION

GEOSEARCH ID: 1146ACID

EPA ID: AZD983480120

ACIDS ID: 1146

NAME: AERO RENTAL, INC.

ADDRESS: 2425 W. CURTIS RD.  
TUCSON, AZ 85705

WATER QUALITY ASSURANCE REVOLVONG FUND: NOT REPORTED

FILE LOCATION:

THE PA/SI FOR THESE SITES HAVE BEEN COMPLETED AND ARE AVAILABLE FOR REVIEW. APPOINTMENTS TO REVIEW FILES LOCATED WITHIN THIS PROGRAM MAY BE MADE THROUGH THE PREREMEDIAL UNIT SECRETARY. TELEPHONE: (602) 2074227.

[Back to Report Summary](#)



www.geo-search.com 888-396-0042

## State Hazardous Waste Sites (SHWS)

[MAP ID #360](#)

Distance from Property: 0.78 mi. (4,118 ft.) NE

### FACILITY INFORMATION

GEOSEARCH ID: 1173ACID

EPA ID: AZD983480385

ACIDS ID: 1173

NAME: FLOWING WELLS H.S.

ADDRESS: 1456 W. PRINCE\*

TUCSON, AZ 85705

WATER QUALITY ASSURANCE REVOLVONG FUND: NOT REPORTED

FILE LOCATION:

THE PA/SI FOR THESE SITES HAVE BEEN COMPLETED AND ARE AVAILABLE FOR REVIEW. APPOINTMENTS TO REVIEW FILES LOCATED WITHIN THIS PROGRAM MAY BE MADE THROUGH THE PREREMEDIAL UNIT SECRETARY. TELEPHONE: (602) 2074227.

[Back to Report Summary](#)



www.geo-search.com 888-396-0042

## State Hazardous Waste Sites (SHWS)

[MAP ID #361](#)

Distance from Property: 0.8 mi. (4,224 ft.) NE

### FACILITY INFORMATION

GEOSEARCH ID: 1176ACID

EPA ID: AZD983480419

ACIDS ID: 1176

NAME: HI-VAL

ADDRESS: 1400 W. PRINCE  
TUCSON, AZ 85705

WATER QUALITY ASSURANCE REVOLVONG FUND: NOT REPORTED

FILE LOCATION:

THE PA/SI FOR THESE SITES HAVE BEEN COMPLETED AND ARE AVAILABLE FOR REVIEW. APPOINTMENTS TO REVIEW FILES LOCATED WITHIN THIS PROGRAM MAY BE MADE THROUGH THE PREREMEDIAL UNIT SECRETARY. TELEPHONE: (602) 2074227.

[Back to Report Summary](#)



www.geo-search.com 888-396-0042

## State Hazardous Waste Sites (SHWS)

[MAP ID #362](#)

Distance from Property: 0.8 mi. (4,224 ft.) NE

### FACILITY INFORMATION

GEOSEARCH ID: 1205ACID

EPA ID: AZD983480641

ACIDS ID: 1205

NAME: WHITING STATION #138

ADDRESS: 2100 W. RUTHRAUFF  
TUCSON, AZ 85705

WATER QUALITY ASSURANCE REVOLVONG FUND: NOT REPORTED

FILE LOCATION:

THE PA/SI FOR THESE SITES HAVE BEEN COMPLETED AND ARE AVAILABLE FOR REVIEW. APPOINTMENTS TO REVIEW FILES LOCATED WITHIN THIS PROGRAM MAY BE MADE THROUGH THE PREREMEDIAL UNIT SECRETARY. TELEPHONE: (602) 2074227.

[Back to Report Summary](#)



www.geo-search.com 888-396-0042

## State Hazardous Waste Sites (SHWS)

[MAP ID #363](#)

Distance from Property: 0.83 mi. (4,382 ft.) E

### FACILITY INFORMATION

GEOSEARCH ID: 1215ACID

EPA ID: AZD983484882

ACIDS ID: 1215

NAME: DOWNTOWN AUTCT CENTER

ADDRESS: 330 N. 5TH AVENUE  
TUCSON, AZ 85705

WATER QUALITY ASSURANCE REVOLVONG FUND: NOT REPORTED

FILE LOCATION:

A PRELIMINARY ASSESSMENT SITE INSPECTION (PA/SI) IS IN PROGRESS FOR THIS SITE FOR THE COMPREHENSIVE ENVIRONMENTAL RESPONSE, COMPENSATION AND LIABILITY ACT (CERCLA) OF FEDERAL SUPERFUND PROGRAM. THESE FILES ARE CONSIDERED TO BE CONFIDENTIAL UNTIL THE REPORT HAS BEEN REVIEWED AND APPROVED BY EPA. CONTACT THE PREREMEDIAL UNIT FOR A STATUS UPDATE OF THESE SITES. TELEPHONE (602) 207-4227.

[Back to Report Summary](#)



www.geo-search.com 888-396-0042

## State Hazardous Waste Sites (SHWS)

[MAP ID #363](#)

Distance from Property: 0.83 mi. (4,382 ft.) E

### FACILITY INFORMATION

GEOSEARCH ID: 295ACID

EPA ID: AZT000646059

ACIDS ID: 295

NAME: UNIVERSAL WASTE CONTROL

ADDRESS: 330 N FIFTH AVE

TUCSON, AZ 85705

WATER QUALITY ASSURANCE REVOLVONG FUND: NOT REPORTED

FILE LOCATION:

THE PA/SI FOR THESE SITES HAVE BEEN COMPLETED AND ARE AVAILABLE FOR REVIEW. APPOINTMENTS TO REVIEW FILES LOCATED WITHIN THIS PROGRAM MAY BE MADE THROUGH THE PREREMEDIAL UNIT SECRETARY. TELEPHONE: (602) 2074227.

[Back to Report Summary](#)



www.geo-search.com 888-396-0042

## State Hazardous Waste Sites (SHWS)

[MAP ID #364](#)

Distance from Property: 0.83 mi. (4,382 ft.) E

### FACILITY INFORMATION

GEOSEARCH ID: 795ACID

EPA ID: NOT REPORTED

ACIDS ID: 795

NAME: EAGLE PITCHER MILL SITE

ADDRESS: 1 M. E OF 1-19, 1 M. SE SAHUARITA HS  
SAHUARITA, AZ 85629

WATER QUALITY ASSURANCE REVOLVONG FUND: EPM

FILE LOCATION:

THESE SITES ARE WATER QUALITY ASSURANCE REVOLVING FUND (WQARF) SITES, 0. ARE LOCATED WITHIN WQARF SITES. THE WQARF AREA FIELD INDICATES WHICH AREA THE SITE IS ASSOCIATED WITH. THE ABBREVIATION IN THIS FIELD CORRESPONDS TO THE INFORMATION FOUND IN THE SUPERFUND INFORMATION POCKET.

[Back to Report Summary](#)



www.geo-search.com 888-396-0042



## State Hazardous Waste Sites (SHWS)

[MAP ID #365](#)

Distance from Property: 0.83 mi. (4,382 ft.) NE

### FACILITY INFORMATION

GEOSEARCH ID: 1181ACID

EPA ID: AZD983480153

ACIDS ID: 1181

NAME: LA CHOLLA CHEVRON FOOD MART

ADDRESS: 2075 W. RUTHRAUFF RD.

TUCSON, AZ 85705

WATER QUALITY ASSURANCE REVOLVONG FUND: NOT REPORTED

FILE LOCATION:

THE PA/SI FOR THESE SITES HAVE BEEN COMPLETED AND ARE AVAILABLE FOR REVIEW. APPOINTMENTS TO REVIEW FILES LOCATED WITHIN THIS PROGRAM MAY BE MADE THROUGH THE PREREMEDIAL UNIT SECRETARY. TELEPHONE: (602) 2074227.

[Back to Report Summary](#)



www.geo-search.com 888-396-0042

## State Hazardous Waste Sites (SHWS)

[MAP ID #366](#)

Distance from Property: 0.84 mi. (4,435 ft.) E

### FACILITY INFORMATION

GEOSEARCH ID: 1211ACID

EPA ID: **NOT REPORTED**

ACIDS ID: 1211

NAME: **OLIVER'S CLEANERS**

ADDRESS: **300 EAST 7TH ST.**

**TUCSON, AZ 85705**

WATER QUALITY ASSURANCE REVOLVONG FUND: **NOT REPORTED**

FILE LOCATION:

**SOME SITES LISTED WITHIN ACIDS HAVE A FILE LOCATION OF UNKNOWN. THESE ARE SITES THAT HAVE NOT BEEN KNOWN TO HAVE BEEN WORKED ON BY ANY REMEDIAL PROJECTS PROGRAM. THE REASONS THAT THESE SITES WERE LISTED ON ACIDS HAS NOT BEEN FULLY DOCUMENTED. ADDITIONAL WORK IS BEING DONE TO UPDATE THE STATUS OF THESE SITES.**

[Back to Report Summary](#)



www.geo-search.com 888-396-0042

## State Hazardous Waste Sites (SHWS)

[MAP ID #367](#)

Distance from Property: 0.85 mi. (4,488 ft.) NE

### FACILITY INFORMATION

GEOSEARCH ID: 1151ACID

EPA ID: AZD983480195

ACIDS ID: 1151

NAME: AZTECH AUTO SODY

ADDRESS: 1551 W. ROGER RD.  
TUCSON, AZ 85705

WATER QUALITY ASSURANCE REVOLVONG FUND: NOT REPORTED

FILE LOCATION:

THE PA/SI FOR THESE SITES HAVE BEEN COMPLETED AND ARE AVAILABLE FOR REVIEW. APPOINTMENTS TO REVIEW FILES LOCATED WITHIN THIS PROGRAM MAY BE MADE THROUGH THE PREREMEDIAL UNIT SECRETARY. TELEPHONE: (602) 2074227.

[Back to Report Summary](#)



www.geo-search.com 888-396-0042

## State Hazardous Waste Sites (SHWS)

[MAP ID #368](#)

Distance from Property: 0.86 mi. (4,541 ft.) NE

### FACILITY INFORMATION

GEOSEARCH ID: 1178ACID

EPA ID: AZD983480435

ACIDS ID: 1178

NAME: JOHN HILLER & CO. PAINTING

ADDRESS: 4303 N. ROMERO  
TUCSON, AZ 85705

WATER QUALITY ASSURANCE REVOLVING FUND: NOT REPORTED

FILE LOCATION:

THE PA/SI FOR THESE SITES HAVE BEEN COMPLETED AND ARE AVAILABLE FOR REVIEW. APPOINTMENTS TO REVIEW FILES LOCATED WITHIN THIS PROGRAM MAY BE MADE THROUGH THE PREREMEDIAL UNIT SECRETARY. TELEPHONE: (602) 2074227.

[Back to Report Summary](#)



www.geo-search.com 888-396-0042

## State Hazardous Waste Sites (SHWS)

[MAP ID #369](#)

Distance from Property: 0.87 mi. (4,594 ft.) NE

### FACILITY INFORMATION

GEOSEARCH ID: **964ACID**

EPA ID: **AZD037608114**

ACIDS ID: **964**

NAME: **APEX MICROTECHNOLOGY CORP.**

ADDRESS: **5980 N. SHANNON**

**TUCSON, AZ 85741**

WATER QUALITY ASSURANCE REVOLVONG FUND: **NOT REPORTED**

FILE LOCATION:

**THE PA/SI FOR THESE SITES HAVE BEEN COMPLETED AND ARE AVAILABLE FOR REVIEW. APPOINTMENTS TO REVIEW FILES LOCATED WITHIN THIS PROGRAM MAY BE MADE THROUGH THE PREREMEDIAL UNIT SECRETARY. TELEPHONE: (602) 2074227.**

[Back to Report Summary](#)



www.geo-search.com 888-396-0042

## State Hazardous Waste Sites (SHWS)

[MAP ID #370](#)

Distance from Property: 0.88 mi. (4,646 ft.) E

### FACILITY INFORMATION

GEOSEARCH ID: 986ACID

EPA ID: AZD983474818

ACIDS ID: 986

NAME: DESCALE-IT PRODUCTS CO.

ADDRESS: 127 S. 4TH AVE.

TUCSON, AZ 85701

WATER QUALITY ASSURANCE REVOLVONG FUND: NOT REPORTED

FILE LOCATION:

THE PA/SI FOR THESE SITES HAVE BEEN COMPLETED AND ARE AVAILABLE FOR REVIEW. APPOINTMENTS TO REVIEW FILES LOCATED WITHIN THIS PROGRAM MAY BE MADE THROUGH THE PREREMEDIAL UNIT SECRETARY. TELEPHONE: (602) 2074227.

[Back to Report Summary](#)



www.geo-search.com 888-396-0042

## State Hazardous Waste Sites (SHWS)

[MAP ID #371](#)

Distance from Property: 0.88 mi. (4,646 ft.) SW

### FACILITY INFORMATION

GEOSEARCH ID: 413ACID

EPA ID: AZD981989684

ACIDS ID: 413

NAME: WASTE MGMT INC GRANT RD IND CNTR

ADDRESS: GRANT RD  
TUCSON, AZ 85703

WATER QUALITY ASSURANCE REVOLVONG FUND: NOT REPORTED

FILE LOCATION:

THE PA/SI FOR THESE SITES HAVE BEEN COMPLETED AND ARE AVAILABLE FOR REVIEW. APPOINTMENTS TO REVIEW FILES LOCATED WITHIN THIS PROGRAM MAY BE MADE THROUGH THE PREREMEDIAL UNIT SECRETARY. TELEPHONE: (602) 2074227.

[Back to Report Summary](#)



www.geo-search.com 888-396-0042

## State Hazardous Waste Sites (SHWS)

[MAP ID #372](#)

Distance from Property: 0.89 mi. (4,699 ft.) E

### FACILITY INFORMATION

GEOSEARCH ID: 1232ACID

EPA ID: AZD983484890

ACIDS ID: 1232

NAME: UNITED FIRE AUTO

ADDRESS: 335 N.4TH AVENUE  
TUCSON, AZ 85705

WATER QUALITY ASSURANCE REVOLVONG FUND: NOT REPORTED

FILE LOCATION:

A PRELIMINARY ASSESSMENT SITE INSPECTION (PA/SI) IS IN PROGRESS FOR THIS SITE FOR THE COMPREHENSIVE ENVIRONMENTAL RESPONSE, COMPENSATION AND LIABILITY ACT (CERCLA) OF FEDERAL SUPERFUND PROGRAM. THESE FILES ARE CONSIDERED TO BE CONFIDENTIAL UNTIL THE REPORT HAS BEEN REVIEWED AND APPROVED BY EPA. CONTACT THE PREREMEDIAL UNIT FOR A STATUS UPDATE OF THESE SITES. TELEPHONE (602) 207-4227.

[Back to Report Summary](#)



www.geo-search.com 888-396-0042



## State Hazardous Waste Sites (SHWS)

[MAP ID #373](#)

Distance from Property: 0.96 mi. (5,069 ft.) E

### FACILITY INFORMATION

GEOSEARCH ID: 1013ACID

EPA ID: AZD983474735

ACIDS ID: 1013

NAME: HYDRO GEO CHEM INC.

ADDRESS: 1430 N 6TH AVE.

TUCSON, AZ 85705

WATER QUALITY ASSURANCE REVOLVONG FUND: NOT REPORTED

FILE LOCATION:

THE PA/SI FOR THESE SITES HAVE BEEN COMPLETED AND ARE AVAILABLE FOR REVIEW. APPOINTMENTS TO REVIEW FILES LOCATED WITHIN THIS PROGRAM MAY BE MADE THROUGH THE PREREMEDIAL UNIT SECRETARY. TELEPHONE: (602) 2074227.

[Back to Report Summary](#)



www.geo-search.com 888-396-0042

## ***Arizona Superfund Program List (ASPL)***

[MAP ID #374](#)

**Distance from Property:** 1 mi. (5,280 ft.) NE

### **FACILITY INFORMATION**

**GS ID:** 2869293637WQARF

**NAME:** STONE AND GRANT

**ADDRESS:** STREET NOT REPORTED TUCSON,  
AZ

**COUNTY:** PIMA

[Back to Report Summary](#)



www.geo-search.com 888-396-0042

## Arizona Superfund Program List (ASPL)

[MAP ID #374](#)

Distance from Property: 1 mi. (5,280 ft.) NE

### FACILITY INFORMATION

GS ID: 2869293637

NAME: STONE AND GRANT

ADDRESS: STREET NOT REPORTED TUCSON,  
AZ

COUNTY: PIMA

PROGRAM: NOT REPORTED

PROGRAM DETAILS:

NOT REPORTED

FORM NAMES: NOT REPORTED

[Back to Report Summary](#)



www.geo-search.com 888-396-0042

## ***Unlocated Sites Summary***

*This list contains sites that could not be mapped due to limited or incomplete address information.*

*No Records Found*

## ***Environmental Records Definitions – FEDERAL***

### ***Environmental Records Definitions***

#### **AIRSAFS**

Aerometric Information Retrieval System / Air Facility Subsystem

VERSION DATE: 10/20/14

The United States Environmental Protection Agency (EPA) modified the Aerometric Information Retrieval System (AIRS) to a database that exclusively tracks the compliance of stationary sources of air pollution with EPA regulations: the Air Facility Subsystem (AFS). Since this change in 2001, the management of the AIRS/AFS database was assigned to EPA's Office of Enforcement and Compliance Assurance.

#### **BRS**

Biennial Reporting System

VERSION DATE: 12/31/11

The United States Environmental Protection Agency (EPA), in cooperation with the States, biennially collects information regarding the generation, management, and final disposition of hazardous wastes regulated under the Resource Conservation and Recovery Act of 1976 (RCRA), as amended. The Biennial Report captures detailed data on the generation of hazardous waste from large quantity generators and data on waste management practices from treatment, storage and disposal facilities. Currently, the EPA states that data collected between 1991 and 1997 was originally a part of the defunct Biennial Reporting System and is now incorporated into the RCRAInfo data system.

#### **CDL**

Clandestine Drug Laboratory Locations

VERSION DATE: 07/01/16

The U.S. Department of Justice ("the Department") provides this information as a public service. It contains addresses of some locations where law enforcement agencies reported they found chemicals or other items that indicated the presence of either clandestine drug laboratories or dumpsites. In most cases, the source of the entries is not the Department, and the Department has not verified the entry and does not guarantee its accuracy. Members of the public must verify the accuracy of all entries by, for example, contacting local law enforcement and local health departments. The Department does not establish, implement, enforce, or certify compliance with clean-up or remediation standards for contaminated sites; the public should contact a state or local health department or environmental protection agency for that information.

#### **DOCKETS**

EPA Docket Data

VERSION DATE: 12/22/05

The United States Environmental Protection Agency Docket data lists Civil Case Defendants, filing dates as far back as 1971, laws broken including section, violations that occurred, pollutants involved, penalties assessed and superfund awards by facility and location. Please refer to ICIS database as source of current data.



[www.geosearch.com](http://www.geosearch.com) 888-396-0042

## ***Environmental Records Definitions – FEDERAL***

### **EC**

Federal Engineering Institutional Control Sites

VERSION DATE: 08/03/15

This database includes site locations where Engineering and/or Institutional Controls have been identified as part of a selected remedy for the site as defined by United States Environmental Protection Agency official remedy decision documents. A site listing does not indicate that the institutional and engineering controls are currently in place nor will be in place once the remedy is complete; it only indicates that the decision to include either of them in the remedy is documented as of the completed date of the document. Institutional controls are actions, such as legal controls, that help minimize the potential for human exposure to contamination by ensuring appropriate land or resource use. Engineering controls include caps, barriers, or other device engineering to prevent access, exposure, or continued migration of contamination.

### **ECHOR09**

Enforcement and Compliance History Information

VERSION DATE: 02/08/17

The EPA's Enforcement and Compliance History Online (ECHO) database, provides compliance and enforcement information for facilities nationwide. This database includes facilities regulated as Clean Air Act stationary sources, Clean Water Act direct dischargers, Resource Conservation and Recovery Act hazardous waste handlers, Safe Drinking Water Act public water systems along with other data, such as Toxics Release Inventory releases.

### **ERNSAZ**

Emergency Response Notification System

VERSION DATE: 04/17/17

This National Response Center database contains data on reported releases of oil, chemical, radiological, biological, and/or etiological discharges into the environment anywhere in the United States and its territories. The data comes from spill reports made to the U.S. Environmental Protection Agency, U.S. Coast Guard, the National Response Center and/or the U.S. Department of Transportation.

### **FRSAZ**

Facility Registry System

VERSION DATE: 04/04/17

The United States Environmental Protection Agency's Office of Environmental Information (OEI) developed the Facility Registry System (FRS) as the centrally managed database that identifies facilities, sites or places subject to environmental regulations or of environmental interest. The Facility Registry System replaced the Facility Index System or FINDS database.

### **HMIRSR09**

Hazardous Materials Incident Reporting System

VERSION DATE: 11/29/16

The HMIRS database contains unintentional hazardous materials release information reported to the U.S. Department of Transportation located in EPA Region 9. This region includes the following states: Arizona, California, Hawaii, Nevada, and the territories of Guam and American Samoa.



[www.geosearch.com](http://www.geosearch.com) 888-396-0042

## ***Environmental Records Definitions – FEDERAL***

### **ICIS**

Integrated Compliance Information System (formerly DOCKETS)

VERSION DATE: 03/25/17

ICIS is a case activity tracking and management system for civil, judicial, and administrative federal Environmental Protection Agency enforcement cases. ICIS contains information on federal administrative and federal judicial cases under the following environmental statutes: the Clean Air Act, the Clean Water Act, the Resource Conservation and Recovery Act, the Emergency Planning and Community Right-to-Know Act - Section 313, the Toxic Substances Control Act, the Federal Insecticide, Fungicide, and Rodenticide Act, the Comprehensive Environmental Response, Compensation, and Liability Act, the Safe Drinking Water Act, and the Marine Protection, Research, and Sanctuaries Act.

### **ICISNPDES**

Integrated Compliance Information System National Pollutant Discharge Elimination System

VERSION DATE: 01/21/17

In 2006, the Integrated Compliance Information System (ICIS) - National Pollutant Discharge Elimination System (NPDES) became the NPDES national system of record for select states, tribes and territories. ICIS-NPDES is an information management system maintained by the United States Environmental Protection Agency's Office of Compliance to track permit compliance and enforcement status of facilities regulated by the NPDES under the Clean Water Act. ICIS-NPDES is designed to support the NPDES program at the state, regional, and national levels.

### **LUCIS**

Land Use Control Information System

VERSION DATE: 09/01/06

The LUCIS database is maintained by the U.S. Navy and contains information for former Base Realignment and Closure (BRAC) properties across the United States.

### **MLTS**

Material Licensing Tracking System

VERSION DATE: 02/12/16

MLTS is a list of approximately 8,100 sites which have or use radioactive materials subject to the United States Nuclear Regulatory Commission (NRC) licensing requirements.

### **NPDESR09**

National Pollutant Discharge Elimination System

VERSION DATE: 04/01/07

Information in this database is extracted from the Water Permit Compliance System (PCS) database which is used by United States Environmental Protection Agency to track surface water permits issued under the Clean Water Act. This database includes permitted facilities located in EPA Region 9. This region includes the following states: Arizona, California, Hawaii, Nevada, and the territories of Guam and American Samoa. The NPDES database was collected from December 2002 until April 2007. Refer to the PCS and/or ICIS-NPDES database as source of current data.

## ***Environmental Records Definitions – FEDERAL***

### **PADS**

PCB Activity Database System

VERSION DATE: 07/01/14

The PCB Activity Database System (PADS) is used by the United States Environmental Protection Agency to monitor the activities of polychlorinated biphenyls (PCB) handlers.

### **PCSR09**

Permit Compliance System

VERSION DATE: 08/01/12

The Permit Compliance System is used in tracking enforcement status and permit compliance of facilities controlled by the National Pollutant Discharge Elimination System (NPDES) under the Clean Water Act and is maintained by the United States Environmental Protection Agency's Office of Compliance. PCS is designed to support the NPDES program at the state, regional, and national levels. This database includes permitted facilities located in EPA Region 9. This region includes the following states: Arizona, California, Hawaii, Nevada, and the territories of Guam and American Samoa. PCS has been modernized, and no longer exists. National Pollutant Discharge Elimination System (ICIS-NPDES) data can now be found in Integrated Compliance Information System (ICIS).

### **RCRASC**

RCRA Sites with Controls

VERSION DATE: 04/04/17

The Resource Conservation and Recovery Act (RCRA) gives EPA the authority to control hazardous waste from the "cradle-to-grave." This includes the generation, transportation, treatment, storage, and disposal of hazardous waste. RCRA also set forth a framework for the management of non-hazardous solid wastes. The 1986 amendments to RCRA enabled EPA to address environmental problems that could result from underground tanks storing petroleum and other hazardous substances. This listing refers to facilities with institutional controls in place.

### **SFLIENS**

CERCLIS Liens

VERSION DATE: 06/08/12

A Federal CERCLA ("Superfund") lien can exist by operation of law at any site or property at which United States Environmental Protection Agency has spent Superfund monies. These monies are spent to investigate and address releases and threatened releases of contamination. CERCLIS provides information as to the identity of these sites and properties. This database contains those CERCLIS sites where the Lien on Property action is complete.

### **SSTS**

Section Seven Tracking System

VERSION DATE: 12/08/14

The United States Environmental Protection Agency tracks information on pesticide establishments through the Section Seven Tracking System (SSTS). SSTS records the registration of new establishments and records pesticide production at each establishment. The Federal Insecticide, Fungicide and Rodenticide Act (FIFRA) requires that production of pesticides or devices be conducted in a registered pesticide-producing or device-producing establishment. ("Production" includes formulation, packaging, repackaging, and relabeling.)



[www.geosearch.com](http://www.geosearch.com) 888-396-0042



## ***Environmental Records Definitions – FEDERAL***

### **TRI**

Toxics Release Inventory

VERSION DATE: 12/31/15

The Toxics Release Inventory, provided by the United States Environmental Protection Agency, includes data on toxic chemical releases and waste management activities from certain industries as well as federal and tribal facilities. This inventory contains information about the types and amounts of toxic chemicals that are released each year to the air, water, and land as well as information on the quantities of toxic chemicals sent to other facilities for further waste management.

### **TSCA**

Toxic Substance Control Act Inventory

VERSION DATE: 12/31/06

The Toxic Substances Control Act (TSCA) was enacted in 1976 to ensure that chemicals manufactured, imported, processed, or distributed in commerce, or used or disposed of in the United States do not pose any unreasonable risks to human health or the environment. TSCA section 8(b) provides the United States Environmental Protection Agency authority to "compile, keep current, and publish a list of each chemical substance that is manufactured or processed in the United States." This TSCA Chemical Substance Inventory contains non-confidential information on the production amount of toxic chemicals from each manufacturer and importer site.

### **RCRAGR09**

Resource Conservation & Recovery Act - Generator

VERSION DATE: 12/12/16

The Resource Conservation and Recovery Act (RCRA) gives EPA the authority to control hazardous waste from the "cradle-to-grave." This includes the generation, transportation, treatment, storage, and disposal of hazardous waste. RCRA also set forth a framework for the management of non-hazardous solid wastes. The 1986 amendments to RCRA enabled EPA to address environmental problems that could result from underground tanks storing petroleum and other hazardous substances. This listing refers to facilities currently generating hazardous waste. EPA Region 9 includes the following states: Arizona, California, Hawaii, Nevada, and the territories of Guam and American Samoa.

### **RCRANGR09**

Resource Conservation & Recovery Act - Non-Generator

VERSION DATE: 12/12/16

The Resource Conservation and Recovery Act (RCRA) gives EPA the authority to control hazardous waste from the "cradle-to-grave." This includes the generation, transportation, treatment, storage, and disposal of hazardous waste. RCRA also set forth a framework for the management of non-hazardous solid wastes. The 1986 amendments to RCRA enabled EPA to address environmental problems that could result from underground tanks storing petroleum and other hazardous substances. This listing refers to facilities classified as non-generators. Non-Generators do not presently generate hazardous waste. EPA Region 9 includes the following states: Arizona, California, Hawaii, Nevada, and the territories of Guam and American Samoa.



[www.geosearch.com](http://www.geosearch.com) 888-396-0042

## ***Environmental Records Definitions – FEDERAL***

**HISTPST** Historical Gas Stations

VERSION DATE: NR

This historic directory of service stations is provided by the Cities Service Company. The directory includes Cities Service filling stations that were located throughout the United States in 1930.

**MRDS** Mineral Resource Data System

VERSION DATE: 03/15/16

MRDS (Mineral Resource Data System) is a collection of reports describing metallic and nonmetallic mineral resources throughout the world. Included are deposit name, location, commodity, deposit description, geologic characteristics, production, reserves, resources, and references. This database contains the records previously provided in the Mineral Resource Data System (MRDS) of USGS and the Mineral Availability System/Mineral Industry Locator System (MAS/MILS) originated in the U.S. Bureau of Mines, which is now part of USGS.

**MSHA** Mine Safety and Health Administration Master Index File

VERSION DATE: 02/03/17

The Mine dataset lists all Coal and Metal/Non-Metal mines under MSHA's jurisdiction since 1/1/1970. It includes such information as the current status of each mine (Active, Abandoned, NonProducing, etc.), the current owner and operating company, commodity codes and physical attributes of the mine. Mine ID is the unique key for this data. This information is provided by the United States Department of Labor - Mine Safety and Health Administration (MSHA).

**BF** Brownfields Management System

VERSION DATE: 05/10/17

Brownfields are real property, the expansion, redevelopment, or reuse of which may be complicated by the presence or potential presence of a hazardous substance, pollutant, or contaminant. Cleaning up and reinvesting in these properties takes development pressures off of undeveloped, open land, and both improves and protects the environment. The United States Environmental Protection Agency maintains this database to track activities in the various brown field grant programs including grantee assessment, site cleanup and site redevelopment.

This database included tribal brownfield sites.

**DNPL** Delisted National Priorities List

VERSION DATE: 04/05/17

This database includes sites from the United States Environmental Protection Agency's Final National Priorities List (NPL) where remedies have proven to be satisfactory or sites where the original analyses were inaccurate, and the site is no longer appropriate for inclusion on the NPL, and final publication in the Federal Register has occurred.

**NLRRCRAT**

## ***Environmental Records Definitions – FEDERAL***

### **NLRRCRAT**

VERSION DATE: 12/12/16

### **NLRRCRAT**

No Longer Regulated RCRA Non-CORRACTS TSD Facilities

VERSION DATE: 12/12/16

This database includes RCRA Non-Corrective Action TSD facilities that are no longer regulated by the United States Environmental Protection Agency or do not meet other RCRA reporting requirements. This listing includes facilities that formerly treated, stored or disposed of hazardous waste.

### **ODI**

Open Dump Inventory

VERSION DATE: 06/01/85

The open dump inventory was published by the United States Environmental Protection Agency. An "open dump" is defined as a facility or site where solid waste is disposed of which is not a sanitary landfill which meets the criteria promulgated under section 4004 of the Solid Waste Disposal Act (42 U.S.C. 6944) and which is not a facility for disposal of hazardous waste. This inventory has not been updated since June 1985.

### **RCRAT**

Resource Conservation & Recovery Act - Non-CORRACTS Treatment, Storage & Disposal Facilities

VERSION DATE: 12/12/16

The Resource Conservation and Recovery Act (RCRA) gives EPA the authority to control hazardous waste from the "cradle-to-grave." This includes the generation, transportation, treatment, storage, and disposal of hazardous waste. RCRA also set forth a framework for the management of non-hazardous solid wastes. The 1986 amendments to RCRA enabled EPA to address environmental problems that could result from underground tanks storing petroleum and other hazardous substances. This listing refers to facilities recognized as hazardous waste treatment, storage, and disposal sites (TSD).

### **SEMS**

Superfund Enterprise Management System

VERSION DATE: 04/05/17

The U.S. Environmental Protection Agency's (EPA) Office of Solid Waste and Emergency Response, Office of Superfund Remediation and Technology Innovation (OSRTI), has implemented The Superfund Enterprise Management System (SEMS), formerly known as CERCLIS (Comprehensive Environmental Response, Compensation and Liability Information System) to track and report on clean-up and enforcement activities taking place at Superfund sites. SEMS represents a joint development and ongoing collaboration between Superfund's Remedial, Removal, Federal Facilities, Enforcement and Emergency Response programs.

### **SEMSARCH**

Superfund Enterprise Management System Archived Site Inventory

VERSION DATE: 04/05/17

## ***Environmental Records Definitions – FEDERAL***

The Superfund Enterprise Management System Archive listing (SEMS-ARCHIVE) has replaced the CERCLIS NFRAP reporting system in 2015. This listing reflect sites that have been assessed and no further remediation is planned and is of no further interest under the Superfund program.

## ***Environmental Records Definitions – FEDERAL***

### **SMCRA**

Surface Mining Control and Reclamation Act Sites

VERSION DATE: 02/22/17

An inventory of land and water impacted by past mining (primarily coal mining) is maintained by OSMRE to provide information needed to implement the Surface Mining Control and Reclamation Act of 1977 (SMCRA). The inventory contains information on the location, type, and extent of AML impacts, as well as, information on the cost associated with the reclamation of those problems. The inventory is based upon field surveys by State, Tribal, and OSMRE program officials. It is dynamic to the extent that it is modified as new problems are identified and existing problems are reclaimed.

### **USUMTRCA**

Uranium Mill Tailings Radiation Control Act Sites

VERSION DATE: 03/04/17

The Legacy Management Office of the Department of Energy (DOE) manages radioactive and chemical waste, environmental contamination, and hazardous material at over 100 sites across the U.S. The L.M. Office manages this database of sites registered under the Uranium Mill Tailings Control Act (UMTRCA).

### **DOD**

Department of Defense Sites

VERSION DATE: 06/21/10

This information originates from the National Atlas of the United States Federal Lands data, which includes lands owned or administered by the Federal government. Army DOD, Army Corps of Engineers DOD, Air Force DOD, Navy DOD and Marine DOD areas of 640 acres or more are included.

### **FUDS**

Formerly Used Defense Sites

VERSION DATE: 06/01/15

The Formerly Used Defense Sites (FUDS) inventory includes properties previously owned by or leased to the United States and under Secretary of Defense Jurisdiction, as well as Munitions Response Areas (MRAs). The remediation of these properties is the responsibility of the Department of Defense. This data is provided by the

U.S. Army Corps of Engineers (USACE), the boundaries/polygon data are based on preliminary findings and not all properties currently have polygon data available. **DISCLAIMER:** This data represents the results of data collection/processing for a specific USACE activity and is in no way to be considered comprehensive or to be used in any legal or official capacity as presented on this site. While the USACE has made a reasonable effort to insure the accuracy of the maps and associated data, it should be explicitly noted that USACE makes no warranty, representation or guaranty, either expressed or implied, as to the content, sequence, accuracy, timeliness or completeness of any of the data provided herein. For additional information on Formerly Used Defense Sites please contact the USACE Public Affairs Office at (202) 528-4285.



[www.geosearch.com](http://www.geosearch.com) 888-396-0042

## ***Environmental Records Definitions – FEDERAL***

### **NLRRCRAC**

No Longer Regulated RCRA Corrective Action Facilities

VERSION DATE: 12/12/16

This database includes RCRA Corrective Action facilities that are no longer regulated by the United States Environmental Protection Agency or do not meet other RCRA reporting requirements.

### **NMS**

Former Military Nike Missile Sites

No Longer Regulated RCRA Corrective Action Facilities

This information was taken from report DRXTH-AS-IA-83A016 (Historical Overview of the Nike Missile System, 12/1984) which was performed by Environmental Science and Engineering, Inc. for the U.S. Army Toxic and Hazardous Materials Agency Assessment Division. The Nike system was deployed between 1954 and the mid-1970's. Among the substances used or stored on Nike sites were liquid missile fuel (JP-4); starter fluids (UDKH, aniline, and furfuryl alcohol); oxidizer (IRFNA); hydrocarbons (motor oil, hydraulic fluid, diesel fuel, gasoline, heating oil); solvents (carbon tetrachloride, trichloroethylene, trichloroethane, stoddard solvent); and battery electrolyte. The quantities of material disposed of and procedures for disposal are not documented in published reports. Virtually all information concerning the potential for contamination at Nike sites is confined to personnel who were assigned to Nike sites.

During deactivation most hardware was shipped to depot-level supply points. There were reportedly instances where excess materials were disposed of on or near the site itself at closure. There was reportedly no routine site decontamination.

### **NPL**

National Priorities List

VERSION DATE: 04/05/17

This database includes United States Environmental Protection Agency (EPA) National Priorities List sites that fall under the EPA's Superfund program, established to fund the cleanup of the most serious uncontrolled or abandoned hazardous waste sites identified for possible long-term remedial action.

### **PNPL**

Proposed National Priorities List

VERSION DATE: 04/05/17

This database contains sites proposed to be included on the National Priorities List (NPL) in the Federal Register. The United States Environmental Protection Agency investigates these sites to determine if they may present long-term threats to public health or the environment.

### **RCRAC**

Resource Conservation & Recovery Act - Corrective Action Facilities

VERSION DATE: 12/12/16

The Resource Conservation and Recovery Act (RCRA) gives EPA the authority to control hazardous waste from the "cradle-to-grave." This includes the generation, transportation, treatment, storage, and disposal of hazardous waste.



[www.geosearch.com](http://www.geosearch.com) 888-396-0042

## ***Environmental Records Definitions – FEDERAL***

RCRA also set forth a framework for the management of non-hazardous solid wastes. The 1986 amendments to RCRA enabled EPA to address environmental problems that could result from underground tanks storing petroleum and other hazardous substances. This listing refers to facilities with corrective action activity.

### **RCRASUBC**

Resource Conservation & Recovery Act - Subject to Corrective Action Facilities

VERSION DATE: 12/12/16

The Resource Conservation and Recovery Act (RCRA) gives EPA the authority to control hazardous waste from the "cradle-to-grave." This includes the generation, transportation, treatment, storage, and disposal of hazardous waste. RCRA also set forth a framework for the management of non-hazardous solid wastes. The 1986 amendments to RCRA enabled EPA to address environmental problems that could result from underground tanks storing petroleum and other hazardous substances. This listing refers to facilities subject to corrective actions.

### **RODS**

Record of Decision System

VERSION DATE: 07/01/13

These decision documents maintained by the United States Environmental Protection Agency describe the chosen remedy for NPL (Superfund) site remediation. They also include site history, site description, site characteristics, community participation, enforcement activities, past and present activities, contaminated media, the contaminants present, and scope and role of response action.



[www.geosearch.com](http://www.geosearch.com) 888-396-0042

## ***Environmental Records Definitions – STATE (AZ)***

## ***Environmental Records Definitions – STATE (AZ)***

### **AIRS**

Air Quality Permits Database

VERSION DATE: 01/24/17

This database, maintained by the Air Quality Division of the Arizona Department of Environmental Quality, contains information on air quality permits issued by the ADEQ based on activity type and emission rates of air pollutants per facility. Arizona Revised Statute §39-121.03(A) authorizes state agencies to charge for the reproduction of the public record based on the "value of the reproduction on the commercial market as best determined by the public body" when a records request is for a "commercial purpose" as defined by the statute. ADEQ has determined that requests for this data list meet the requirements of a commercial purpose. For this reason, GeoSearch is limited in obtaining frequent updates based on the associated costs. ADEQ Air Permits Data does NOT include Air Permits in Maricopa, Pima, and Pinal Counties.

### **CDL**

Clandestine Drug Laboratories

VERSION DATE: 05/15/15

This list of seized drug laboratories or sites where drug manufacturing chemicals were seized is provided by the Arizona Board of Technical Registration. These sites are reported to meet the A.R.S. § 12-990(1) definition of a "clandestine drug laboratory". Remediated sites are removed from this list when the Board receives clean up notification from a certified clean up firm. This agency relies on information received from other sources as directed in A.R.S. § 12-1000 and assumes no responsibility for the accuracy or timeliness of third party reporting.

### **DRYWELLS**

Registered Drywells

VERSION DATE: 04/11/17

This listing of registered drywells is maintained by the Arizona Department of Environmental Quality (ADEQ). According to the ADEQ, an Aquifer Protection Permit (APP) is required for drywells draining areas where hazardous substances are used, stored, loaded, or treated. General APPs are issued to certain drywells by statute, as provided in A.R.S. § 49-245.02. In addition, certain discharges to drywells in combination with stormwater are exempt from the APP requirements.

### **EUR**

Environmental Use Restriction Sites

VERSION DATE: 07/12/16

The Arizona Department of Environmental Quality maintains this inventory of DEUR and VEMUR sites. A Declaration of Environmental Use Restriction (DEUR) is a restrictive land use covenant that is required when a property owner elects to use an institutional (i.e., administrative) control or engineering (i.e., physical) control as a means to meet remediation goals. The DEUR runs with and burdens the land, and requires maintenance of any institutional or engineering controls. A Voluntary Environmental Mitigation Use Restriction (VEMUR) is a restrictive land use covenant



## ***Environmental Records Definitions – STATE (AZ)***

that, prior to July 18, 2000, was required when a property owner elected to remediate the property to non-residential uses. Effective July 18, 2000, the DEUR replaced the VEMUR as a restrictive use covenant. Arizona Revised Statute §39-121.03(A) authorizes state agencies to charge for the reproduction of the public record based on the "value of the reproduction on the commercial market as best determined by the public body" when a records request is for a "commercial purpose" as defined by the statute.

ADEQ has determined that requests for this data list meet the requirements of a commercial purpose. For this reason, GeoSearch is limited in obtaining frequent updates based on the associated costs.

### **SPILLS**

Spills Database

VERSION DATE: 11/15/07

The Arizona Department of Environmental Quality's (ADEQ) Emergency Response Unit works to minimize injuries, deaths, property damage and threats to human health and the environment from chemical spills, fires, explosions and other pollutant releases by stabilizing emergency incidents through its role as the environmental support agency of the state of Arizona Emergency Response and Recovery Plan. The ADEQ began tracking spills in this database in 1984, and last updated the database on November 15, 2001. For records of incidents after this date, see the National Response Center database (ERNS).

### **WWFAC**

Wastewater Facility List

VERSION DATE: 06/03/13

The Water Quality Division of the Arizona Department of Environmental Quality maintains this register of facilities with wastewater permits. Arizona Revised Statute §39-121.03(A) authorizes state agencies to charge for the reproduction of the public record based on the "value of the reproduction on the commercial market as best determined by the public body" when a records request is for a "commercial purpose" as defined by the statute. ADEQ has determined that requests for this data list meet the requirements of a commercial purpose. For this reason, GeoSearch is limited in obtaining frequent updates based on the associated costs.

### **BIOMW**

Biohazardous Medical Waste Facilities

VERSION DATE: 12/20/16

"Medical waste" means any solid waste that is generated in diagnosing, treating or immunizing a human being or animal or in any research relating to that diagnosis, treatment or immunization, or in producing or testing biologicals, and includes discarded drugs. "Biohazardous medical waste" is medical waste that is composed of one or more of the following: cultures and stocks; human blood and blood products; human pathologic wastes; medical sharps; and research animal wastes. The Arizona Department of Environmental Quality adopted specific rules for handling biohazardous medical waste and discarded drugs. Non-biohazardous medical waste is handled as solid waste.

### **UST**

Underground Storage Tanks

VERSION DATE: 05/19/17



[www.geosearch.com](http://www.geosearch.com) 888-396-0042

## ***Environmental Records Definitions – STATE (AZ)***

The Tank Programs Division of the Arizona Department of Environmental Quality regulates any underground storage tank (UST) containing petroleum or hazardous substances larger than 110 gallons and operated on or after Jan. 1, 1974, with the exception of those used for on-site heating such as home heating oil USTs. These sites include marketers who sell gasoline to the public (such as service stations and convenience stores) and non-marketers who use tanks solely for their own needs (such as fleet service operators and local governments).

### **CLEANERS**

Dry Cleaners Inventory

VERSION DATE: 06/26/06

The Dry Cleaner Inventory Project was provided by Miller Brooks Environmental, Inc. for the Arizona Department of Environmental Quality to assist in the identification, prioritization, investigation and remediation of sites that have released hazardous substances into the lands and waters of the state. This Inventory includes the following types of dry cleaner sites: Sites with Known Contamination (sites with documented contamination, or a history of release and/or prior site characterization and remedial activities); Sites with High Potential for Release (sites with multiple owners, sites that have been in operation more than 10 years, sites that specifically operated between 1935 and 1984, and high-volume sites); and Sites with Low Potential for Release (sites that have been in operation only after 1985, or prior to 1934, sites that "broker" cleaning services to other facilities, and sites that operate primarily as a coin-operated laundry facility).

### **CLOSEDSWF**

Closed Solid Waste Facilities

VERSION DATE: 04/30/15

According to Arizona Revised Statutes, Chapter § 49-701, a "Closed solid waste facility" is defined as any of the following: A solid waste facility that ceases storing, treating, processing or receiving for disposal solid waste before the effective date of design and operation rules for that type of facility adopted pursuant to section 49-761; A public solid waste landfill that meets any of the following criteria: ceased receiving solid waste prior to July 1, 1983, ceased receiving solid waste and received at least two feet of cover material prior to January 1, 1986, and/or received approval for closure from the department. This database has not been updated by the Arizona Department of Environmental Quality since 1999.

### **LUST**

Leaking Underground Storage Tanks

VERSION DATE: 01/10/17

The Tank Programs Division of the Arizona Department of Environmental Quality (ADEQ) defines a leaking underground storage tank (LUST) as a UST that leaked some petroleum or hazardous substances into the soil or ground water. All LUSTs require an investigation and possible cleanup. Generally, releases from regulated USTs are the responsibility of the ADEQ UST Corrective Action Section. ADEQ does not regulate releases from unregulated USTs or above ground storage tanks.

### **OPENLF**

Open Landfill Facilities

VERSION DATE: 06/03/16



[www.geosearch.com](http://www.geosearch.com) 888-396-0042

## ***Environmental Records Definitions – STATE (AZ)***

This database is provided by the Waste Programs Division's Solid Waste Management Section of the Arizona Department of Environmental Quality (ADEQ) and includes the following types of open landfills: Not ADEQ Regulated Landfills, Non-Municipal Solid Waste Landfills, Private Landfills, Municipal Solid Waste Landfills, and Native American Landfills.

## ***Environmental Records Definitions – STATE (AZ)***

### **VRPBF**

Voluntary Remediation Program and Brownfields Program Sites

VERSION DATE: 02/14/17

The Waste Programs Division of the Arizona Department of Environmental Quality (ADEQ) maintains this listing of Voluntary Remediation Program (VRP) and Brownfields Program sites. As stated by the ADEQ, Brownfields remediation project sites are required to apply for, and be accepted into the VRP. Oversight by the VRP helps ensure the Brownfields remediation projects protect human health and the environment. Through VRP, interested parties investigate and clean up soil and groundwater contaminated sites in cooperation with ADEQ. ADEQ reviews proposed voluntary remedial actions and provides a determination of no further action after successful site cleanup. Arizona Revised Statute §39-121.03(A) authorizes state agencies to charge for the reproduction of the public record based on the "value of the reproduction on the commercial market as best determined by the public body" when a records request is for a "commercial purpose" as defined by the statute. ADEQ has determined that requests for this data list meet the requirements of a commercial purpose. For this reason, GeoSearch is limited in obtaining frequent updates based on the associated costs.

### **ASPL**

Arizona Superfund Program List

VERSION DATE: 02/28/17

The Arizona Superfund Program List is comprised of the following elements: Water Quality Assurance Revolving Fund (WQARF) Registry sites, National Priorities List (NPL) sites and Department of Defense (DOD) sites requiring Arizona Department of Environmental Quality (ADEQ) Superfund Programs Section oversight. Prior to July 5, 2000, the ADEQ Superfund Programs Section published a list of sites entitled "Arizona CERCLIS Information Data System" (ACIDS). The ACIDS list has been replaced as an active list by the ASPL.

### **SHWS**

State Hazardous Waste Sites

VERSION DATE: 08/03/95

The Arizona CERCLIS Information Data System (ACIDS) list was used by the Arizona Department of Environmental Quality Superfund Programs Section (SPS) prior to July 2000. The ACIDS list consists of locations subject to investigations concerning possible contamination of soil, surface water, or groundwater under the State Water Quality Assurance Revolving Fund (WQARF) and Federal CERCLA programs. The ACIDS list has been archived and is no longer being distributed or updated. The ACIDS list has been replaced by the Arizona Superfund Program List (ASPL).

### **WQARF**

Water Quality Assurance Revolving Fund Program Registry

VERSION DATE: 02/28/17

The Arizona Department of Environmental Quality states that a WQARF (water quality assurance revolving fund) site is defined in statute as the "geographical areal extent of contamination" (Arizona Revised Statutes § 49- 281.14). The Remedial Projects Section uses the Arizona Water Quality Assurance Revolving Fund (WQARF), created under the Environmental Quality Act of 1986, to support hazardous substance cleanup efforts in the state. ADEQ established a registry of sites in Arizona where groundwater and/or soil contamination is present and qualify for funds from the Water Quality Assurance Revolving Fund (WQARF). Sites on the WQARF Registry are evaluated and given a score based



[www.geosearch.com](http://www.geosearch.com) 888-396-0042

## ***Environmental Records Definitions – STATE (AZ)***

on the type and location of contaminant(s) and the possibility for human exposure to the contaminant(s) present. The scores are used to help determine relative risk at the site, but do not necessarily indicate a direct risk to people or the environment. The maximum score a site can receive is 120.

## ***Environmental Records Definitions – LOCAL***

**COTLF**

City of Tucson Landfills

VERSION DATE: 08/11/16

This list of open and closed landfills is provided by the Environmental Services division of the City of Tucson

## ***Environmental Records Definitions – TRIBAL***

## ***Environmental Records Definitions - TRIBAL***

**USTR09**                      Underground Storage Tanks On Tribal Lands

VERSION DATE: 10/06/16

This database, provided by the United States Environmental Protection Agency (EPA), contains underground storage tanks on Tribal lands located in EPA Region 9. This region includes the following states: Arizona, California, Hawaii, Nevada, and the territories of Guam and American Samoa.

**LUSTR09**                      Leaking Underground Storage Tanks On Tribal Lands

VERSION DATE: 10/06/16

This database, provided by the United States Environmental Protection Agency (EPA), contains leaking underground storage tanks on Tribal lands located in EPA Region 9. This region includes the following states: Arizona, California, Hawaii, Nevada, and the territories of Guam and American Samoa.

**ODINDIAN**                      Open Dump Inventory on Tribal Lands

VERSION DATE: 11/08/06

This Indian Health Service database contains information about facilities and sites on tribal lands where solid waste is disposed of, which are not sanitary landfills or hazardous waste disposal facilities, and which meet the criteria promulgated under section 4004 of the Solid Waste Disposal Act (42 U.S.C. 6944).

**INDIANRES**                      Indian Reservations

VERSION DATE: 01/01/00

The Department of Interior and Bureau of Indian Affairs maintains this database that includes American Indian Reservations, off-reservation trust lands, public domain allotments, Alaska Native Regional Corporations and Recognized State Reservations.

---

## ***E RecSearch Report***

---

[Satellite view](#)

*Target Property:*

***I-11 Segment C  
County, Arizona***

*Prepared For:*

***Pinyon Environmental Inc***

***Order #: 89801***

***Job #: 194873***

***Project #: 71550704***

***PO #: JAL***

***Date: 06/30/2017***



## **Table of Contents**

<i>Target Property Summary.....</i>	<i>4</i>
<i>Database Summary.....</i>	<i>5</i>
<i>Database Radius Summary .....</i>	<i>9</i>
<i>Located Sites Summary.....</i>	<i>33</i>
<i>Unlocated Sites Summary.....</i>	<i>48</i>
<i>Environmental Records Definitions - FEDERAL.....</i>	<i>49</i>
<i>Environmental Records Definitions - STATE (AZ).....</i>	<i>58</i>
<i>Environmental Records Definitions - LOCAL.....</i>	<i>62</i>
<i>Environmental Records Definitions - TRIBAL.....</i>	<i>63</i>
<i>Unlocatable Report.....</i>	<i>See Attachment</i>
<i>Zip Report.....</i>	<i>See Attachment</i>



[www.geo-search.com](http://www.geo-search.com) 888-396-0042

## **Disclaimer**

*This report was designed by GeoSearch to meet or exceed the records search requirements of the All Appropriate Inquiries Rule (40 CFR §312.26) and the current version of the ASTM International E1527, Standard Practice for Environmental Site Assessments: Phase I Environmental Site Assessment Process or, if applicable, the custom requirements requested by the entity that ordered this report. The records and databases of records used to compile this report were collected from various federal, state and local governmental entities. It is the goal of GeoSearch to meet or exceed the 40 CFR §312.26 and E1527 requirements for updating records by using the best available technology. GeoSearch contacts the appropriate governmental entities on a recurring basis. Depending on the frequency with which a record source or database of records is updated by the governmental entity, the data used to prepare this report may be updated monthly, quarterly, semi-annually, or annually.*

*The information provided in this report was obtained from a variety of public sources. GeoSearch cannot ensure and makes no warranty or representation as to the accuracy, reliability, quality, errors occurring from data conversion or the customer's interpretation of this report. This report was made by GeoSearch for exclusive use by its clients only. Therefore, this report may not contain sufficient information for other purposes or parties. GeoSearch and its partners, employees, officers and independent contractors cannot be held liable for actual, incidental, consequential, special or exemplary damages suffered by a customer resulting directly or indirectly from any information provided by GeoSearch.*



[www.geo-search.com](http://www.geo-search.com) 888-396-0042

## ***Target Property Summary***

### **Target Property Information**

I-11 Segment D Arizona

#### **Coordinates**

Corridor

#### **USGS Quadrangle**

Amado, AZ

Brown Mountain, AZ

Samaniego Peak, AZ

San Xavier Mission Sw, AZ

West Of Avra, AZ

West Of Marana, AZ

Esperanza Mill, AZ

Avra, AZ

Batamote Hills, AZ

### **Geographic Coverage Information**

**County/Parish:** Pima (AZ) , Pinal (AZ)

#### **ZipCode(s):**

Green Valley AZ: 85614, 85622

Amado AZ: 85645

Marana AZ: 85653, 85658

Tucson AZ: 85735, 85736, 85743, 85746

#### **Radon**

\* Target property is located in Radon Zone 2.

Zone 2 areas have a predicted average indoor radon screening level between 2 and 4 pCi/L (picocuries per liter).



[www.geo-search.com](http://www.geo-search.com) 888-396-0042

## Database Summary

### **FEDERAL LISTING**

#### **Standard Environmental Records**

Database	Acronym	Locatable	Unlocatable	Search Radius (miles)
EMERGENCY RESPONSE NOTIFICATION SYSTEM	<a href="#">ERNSAZ</a>	0	0	TP/AP
FEDERAL ENGINEERING INSTITUTIONAL CONTROL SITES	<a href="#">EC</a>	0	0	TP/AP
LAND USE CONTROL INFORMATION SYSTEM	<a href="#">LUCIS</a>	0	0	TP/AP
RCRA SITES WITH CONTROLS	<a href="#">RCRASC</a>	0	0	TP/AP
RESOURCE CONSERVATION & RECOVERY ACT - GENERATOR	<a href="#">RCRAGR09</a>	0	0	0.1250
RESOURCE CONSERVATION & RECOVERY ACT - NON-GENERATOR	<a href="#">RCRANGR09</a>	0	0	0.1250
BROWNFIELDS MANAGEMENT SYSTEM	<a href="#">BF</a>	0	0	0.5000
DELISTED NATIONAL PRIORITIES LIST	<a href="#">DNPL</a>	0	0	0.5000
NO LONGER REGULATED RCRA NON-CORRACTS TSD FACILITIES	<a href="#">NLRRCRAT</a>	0	0	0.5000
RESOURCE CONSERVATION & RECOVERY ACT - NON-CORRACTS TREATMENT, STORAGE & DISPOSAL FACILITIES	<a href="#">RCRAT</a>	0	0	0.5000
SUPERFUND ENTERPRISE MANAGEMENT SYSTEM	<a href="#">SEMS</a>	0	0	0.5000
SUPERFUND ENTERPRISE MANAGEMENT SYSTEM ARCHIVED SITE INVENTORY	<a href="#">SEMSARCH</a>	1	0	0.5000
NATIONAL PRIORITIES LIST	<a href="#">NPL</a>	0	0	1.0000
NO LONGER REGULATED RCRA CORRECTIVE ACTION FACILITIES	<a href="#">NLRRCRAC</a>	0	0	1.0000
PROPOSED NATIONAL PRIORITIES LIST	<a href="#">PNPL</a>	0	0	1.0000
RESOURCE CONSERVATION & RECOVERY ACT – CORRECTIVE ACTOPM FACILITIES	<a href="#">RCRAC</a>	0	0	1.0000
RESOURCE CONSERVATION & RECOVERY ACT - SUBJECT TO CORRECTIVE ACTION FACILITIES	<a href="#">RCRASUBC</a>	0	0	1.0000
SUB-TOTAL		1	0	

#### **Additional Environmental Records**

Database	Acronym	Locatable	Unlocatable	Search Radius (miles)
AEROMETRIC INFORMATION RETRIEVAL SYSTEM / AIR FACILITY SUBSYSTEM	<a href="#">AIRSAFS</a>	0	0	TP/AP
BIENNIAL REPORTING SYSTEM	<a href="#">BRS</a>	0	0	TP/AP
CERCLIS LIENS	<a href="#">SFLIENS</a>	0	0	TP/AP
CLANDESTINE DRUG LABORATORY LOCATIONS	<a href="#">CDL</a>	0	0	TP/AP
EPA DOCKET DATA	<a href="#">DOCKETS</a>	0	0	TP/AP
ENFORCEMENT AND COMPLIANCE HISTORY INFORMATION	<a href="#">ECHOR09</a>	0	0	TP/AP
FACILITY REGISTRY SYSTEM	<a href="#">FRSAZ</a>	3	0	TP/AP



www.geo-search.com 888-396-0042

<b>Database</b>	<b>Acronym</b>	<b>Locatable</b>	<b>Unlocatable</b>	<b>Search Radius (miles)</b>
HAZARDOUS MATERIALS INCIDENT REPORTING SYSTEM	<a href="#">HMIRSR09</a>	0	0	TP/AP
INTEGRATED COMPLIANCE INFORMATION SYSTEM (FORMERLY DOCKETS)	<a href="#">ICIS</a>	0	0	TP/AP
INTEGRATED COMPLIANCE INFORMATION SYSTEM NATIONAL POLLUTANT DISCHARGE ELIMINATION SYSTEM	<a href="#">ICISNPDES</a>	0	0	TP/AP
MATERIAL LICENSING TRACKING SYSTEM	<a href="#">MLTS</a>	0	0	TP/AP
NATIONAL POLLUTANT DISCHARGE ELIMINATION SYSTEM	<a href="#">NPDES09</a>	0	0	TP/AP
PCB ACTIVITY DATABASE SYSTEM	<a href="#">PADS</a>	0	0	TP/AP
PERMIT COMPLIANCE SYSTEM	<a href="#">PCSR09</a>	0	0	TP/AP
SECTION SEVEN TRACKING SYSTEM	<a href="#">SSTS</a>	0	0	TP/AP
TOXIC SUBSTANCE CONTROL ACT INVENTORY	<a href="#">TSCA</a>	0	0	TP/AP
TOXICS RELEASE INVENTORY	<a href="#">TRI</a>	0	0	TP/AP
HISTORICAL GAS STATIONS	<a href="#">HISTPST</a>	0	0	0.2500
MINE SAFETY AND HEALTH ADMINISTRATION MASTER INDEX FILE	<a href="#">MSHA</a>	0	0	0.2500
MINERAL RESOURCE DATA SYSTEM	<a href="#">MRDS</a>	3	0	0.2500
OPEN DUMP INVENTORY	<a href="#">ODI</a>	0	0	0.5000
SURFACE MINING CONTROL AND RECLAMATION ACT SITES	<a href="#">SMCRA</a>	0	0	0.5000
URANIUM MILL TAILINGS RADIATION CONTROL ACT SITES	<a href="#">USUMTRCA</a>	0	0	0.5000
DEPARTMENT OF DEFENSE SITES	<a href="#">DOD</a>	0	0	1.0000
FORMER MILITARY NIKE MISSILE SITES	<a href="#">NMS</a>	0	0	1.0000
FORMERLY USED DEFENSE SITES	<a href="#">FUDS</a>	1	0	1.0000
RECORD OF DECISION SYSTEM	<a href="#">RODS</a>	0	0	1.0000
SUB-TOTAL		7	0	

## **STATE (AZ) LISTING**

### **Standard Environmental Records**

<b>Database</b>	<b>Acronym</b>	<b>Locatable</b>	<b>Unlocatable</b>	<b>Search Radius (miles)</b>
ENVIRONMENTAL USE RESTRICTION SITES	<a href="#">EUR</a>	0	0	TP/AP
UNDERGROUND STORAGE TANKS	<a href="#">UST</a>	1	0	0.2500
CLOSED SOLID WASTE FACILITIES	<a href="#">CLOSEDSWF</a>	0	0	0.5000
LEAKING UNDERGROUND STORAGE TANKS	<a href="#">LUST</a>	0	0	0.5000
OPEN LANDFILL FACILITIES	<a href="#">OPENLF</a>	0	0	0.5000
VOLUNTARY REMEDIATION PROGRAM AND BROWNFIELDS PROGRAM SITE	<a href="#">VRPBF</a>	0	0	0.5000
ARIZONA SUPERFUND PROGRAM LIST	<a href="#">ASPL</a>	0	0	1.0000
STATE HAZARDOUS WASTE SITES	<a href="#">SHWS</a>	3	0	1.0000
WATER QUALITY ASSURANCE REVOLVING FUND PROGRAM REGISTRY	<a href="#">WQARF</a>	0	0	1.0000
SUB-TOTAL		4	0	

### **Additional Environmental Records**

<b>Database</b>	<b>Acronym</b>	<b>Locatable</b>	<b>Unlocatable</b>	<b>Search Radius (miles)</b>
AIR QUALITY PERMITS DATABASE	<a href="#">AIRS</a>	0	0	TP/AP
CLANDESTINE DRUG LABORATORIES	<a href="#">CDL</a>	0	0	TP/AP
REGISTERED DRYWELLS	<a href="#">DRYWELLS</a>	0	0	TP/AP
SPILLS DATABASE	<a href="#">SPILLS</a>	0	0	TP/AP
WASTEWATER FACILITY LIST	<a href="#">WWFAC</a>	0	0	TP/AP
BIOHAZARDOUS MEDICAL WASTE FACILITIES	<a href="#">BIOMW</a>	0	0	0.2500
DRY CLEANERS INVENTORY	<a href="#">CLEANERS</a>	0	0	0.5000
SUB-TOTAL		0	0	

## **LOCAL LISTING**

### **Additional Environmental Records**

<b>Database</b>	<b>Acronym</b>	<b>Locatable</b>	<b>Unlocatable</b>	<b>Search Radius (miles)</b>
CITY OF TUCSON LANDFILLS	<a href="#">COTLF</a>	0	0	0.5000
SUB-TOTAL		0	0	



www.geo-search.com 888-396-0042

## **TRIBAL LISTING**

### **Standard Environmental Records**

<b>Database</b>	<b>Acronym</b>	<b>Locatable</b>	<b>Unlocatable</b>	<b>Search Radius (miles)</b>
UNDERGROUND STORAGE TANKS ON TRIBAL LANDS	<a href="#">USTR09</a>	0	0	0.2500
LEAKING UNDERGROUND STORAGE TANKS ON TRIBAL LANDS	<a href="#">LUSTR09</a>	0	0	0.5000
OPEN DUMP INVENTORY ON TRIBAL LANDS	<a href="#">ODINDIAN</a>	0	0	0.5000
SUB-TOTAL		0	0	

### **Additional Environmental Records**

<b>Database</b>	<b>Acronym</b>	<b>Locatable</b>	<b>Unlocatable</b>	<b>Search Radius (miles)</b>
INDIAN RESERVATIONS	<a href="#">INDIANRES</a>	2	0	1.0000
SUB-TOTAL		2	0	
TOTAL		14	0	



www.geo-search.com 888-396-0042

## Database Radius Summary

### FEDERAL LISTING

Standard environmental records are displayed in **bold**.

Acronym	Search Radius (miles)	TP/AP (0 - 0.02)	1/8 Mile (> TP/AP)	1/4 Mile (> 1/8)	1/2 Mile (> 1/4)	1 Mile (> 1/2)	> 1 Mile	Total
AIRSAFS	0.0200	0	NS	NS	NS	NS	NS	0
BRS	0.0200	0	NS	NS	NS	NS	NS	0
CDL	0.0200	0	NS	NS	NS	NS	NS	0
DOCKETS	0.0200	0	NS	NS	NS	NS	NS	0
<b>EC</b>	<b>0.0200</b>	<b>0</b>	<b>NS</b>	<b>NS</b>	<b>NS</b>	<b>NS</b>	<b>NS</b>	<b>0</b>
ECHOR09	0.0200	0	NS	NS	NS	NS	NS	0
<b>ERNSAZ</b>	<b>0.0200</b>	<b>0</b>	<b>NS</b>	<b>NS</b>	<b>NS</b>	<b>NS</b>	<b>NS</b>	<b>0</b>
FRSAZ	0.0200	3	NS	NS	NS	NS	NS	3
HMIRSR09	0.0200	0	NS	NS	NS	NS	NS	0
ICIS	0.0200	0	NS	NS	NS	NS	NS	0
ICISNPDES	0.0200	0	NS	NS	NS	NS	NS	0
<b>LUCIS</b>	<b>0.0200</b>	<b>0</b>	<b>NS</b>	<b>NS</b>	<b>NS</b>	<b>NS</b>	<b>NS</b>	<b>0</b>
MLTS	0.0200	0	NS	NS	NS	NS	NS	0
NPDES09	0.0200	0	NS	NS	NS	NS	NS	0
PADS	0.0200	0	NS	NS	NS	NS	NS	0
PCSR09	0.0200	0	NS	NS	NS	NS	NS	0
<b>RCRASC</b>	<b>0.0200</b>	<b>0</b>	<b>NS</b>	<b>NS</b>	<b>NS</b>	<b>NS</b>	<b>NS</b>	<b>0</b>
SFLIENS	0.0200	0	NS	NS	NS	NS	NS	0
SSTS	0.0200	0	NS	NS	NS	NS	NS	0
TRI	0.0200	0	NS	NS	NS	NS	NS	0
TSCA	0.0200	0	NS	NS	NS	NS	NS	0
<b>RCRAGR09</b>	<b>0.1250</b>	<b>0</b>	<b>0</b>	<b>NS</b>	<b>NS</b>	<b>NS</b>	<b>NS</b>	<b>0</b>
<b>RCRANGR09</b>	<b>0.1250</b>	<b>0</b>	<b>0</b>	<b>NS</b>	<b>NS</b>	<b>NS</b>	<b>NS</b>	<b>0</b>
HISTPST	0.2500	0	0	0	NS	NS	NS	0
MRDS	0.2500	0	2	1	NS	NS	NS	3
MSHA	0.2500	0	0	0	NS	NS	NS	0
<b>BF</b>	<b>0.5000</b>	<b>0</b>	<b>0</b>	<b>0</b>	<b>0</b>	<b>NS</b>	<b>NS</b>	<b>0</b>
<b>DNPL</b>	<b>0.5000</b>	<b>0</b>	<b>0</b>	<b>0</b>	<b>0</b>	<b>NS</b>	<b>NS</b>	<b>0</b>
<b>NLRRCRAT</b>	<b>0.5000</b>	<b>0</b>	<b>0</b>	<b>0</b>	<b>0</b>	<b>NS</b>	<b>NS</b>	<b>0</b>
ODI	0.5000	0	0	0	0	NS	NS	0
<b>RCRAT</b>	<b>0.5000</b>	<b>0</b>	<b>0</b>	<b>0</b>	<b>0</b>	<b>NS</b>	<b>NS</b>	<b>0</b>
<b>SEMS</b>	<b>0.5000</b>	<b>0</b>	<b>0</b>	<b>0</b>	<b>0</b>	<b>NS</b>	<b>NS</b>	<b>0</b>
<b>SEMSARCH</b>	<b>0.5000</b>	<b>0</b>	<b>1</b>	<b>0</b>	<b>0</b>	<b>NS</b>	<b>NS</b>	<b>1</b>



www.geo-search.com 888-396-0042



SMCRA	0.5000	0	0	0	0	NS	NS	0
USUMTRCA	0.5000	0	0	0	0	NS	NS	0



[www.geo-search.com](http://www.geo-search.com) 888-396-0042

<b>Acronym</b>	<b>Search Radius (miles)</b>	<b>TP/AP (0 - 0.02)</b>	<b>1/8 Mile (&gt; TP/AP)</b>	<b>1/4 Mile (&gt; 1/8)</b>	<b>1/2 Mile (&gt; 1/4)</b>	<b>1 Mile (&gt; 1/2)</b>	<b>&gt; 1 Mile</b>	<b>Total</b>
DOD	1.0000	0	0	0	0	0	NS	0
FUDS	1.0000	0	0	0	0	1	NS	1
<b>NLRRCRAC</b>	<b>1.0000</b>	<b>0</b>	<b>0</b>	<b>0</b>	<b>0</b>	<b>0</b>	<b>NS</b>	<b>0</b>
NMS	1.0000	0	0	0	0	0	NS	0
<b>NPL</b>	<b>1.0000</b>	<b>0</b>	<b>0</b>	<b>0</b>	<b>0</b>	<b>0</b>	<b>NS</b>	<b>0</b>
<b>PNPL</b>	<b>1.0000</b>	<b>0</b>	<b>0</b>	<b>0</b>	<b>0</b>	<b>0</b>	<b>NS</b>	<b>0</b>
<b>RCRAC</b>	<b>1.0000</b>	<b>0</b>	<b>0</b>	<b>0</b>	<b>0</b>	<b>0</b>	<b>NS</b>	<b>0</b>
<b>RCRASUBC</b>	<b>1.0000</b>	<b>0</b>	<b>0</b>	<b>0</b>	<b>0</b>	<b>0</b>	<b>NS</b>	<b>0</b>
RODS	1.0000	0	0	0	0	0	NS	0
<b>SUB-TOTAL</b>		<b>3</b>	<b>3</b>	<b>1</b>	<b>0</b>	<b>1</b>	<b>0</b>	<b>8</b>



www.geo-search.com 888-396-0042

### STATE (AZ) LISTING

Standard environmental records are displayed in **bold**.

Acronym	Search Radius (miles)	TP/AP (0 - 0.02)	1/8 Mile (> TP/AP)	1/4 Mile (> 1/8)	1/2 Mile (> 1/4)	1 Mile (> 1/2)	> 1 Mile	Total
AIRS	0.0200	0	NS	NS	NS	NS	NS	0
CDL	0.0200	0	NS	NS	NS	NS	NS	0
DRYWELLS	0.0200	0	NS	NS	NS	NS	NS	0
<b>EUR</b>	<b>0.0200</b>	<b>0</b>	<b>NS</b>	<b>NS</b>	<b>NS</b>	<b>NS</b>	<b>NS</b>	<b>0</b>
SPILLS	0.0200	0	NS	NS	NS	NS	NS	0
WWFAC	0.0200	0	NS	NS	NS	NS	NS	0
BIOMW	0.2500	0	0	0	NS	NS	NS	0
<b>UST</b>	<b>0.2500</b>	<b>1</b>	<b>0</b>	<b>0</b>	<b>NS</b>	<b>NS</b>	<b>NS</b>	<b>1</b>
CLEANERS	0.5000	0	0	0	0	NS	NS	0
<b>CLOSEDSWF</b>	<b>0.5000</b>	<b>0</b>	<b>0</b>	<b>0</b>	<b>0</b>	<b>NS</b>	<b>NS</b>	<b>0</b>
<b>LUST</b>	<b>0.5000</b>	<b>0</b>	<b>0</b>	<b>0</b>	<b>0</b>	<b>NS</b>	<b>NS</b>	<b>0</b>
<b>OPENLF</b>	<b>0.5000</b>	<b>0</b>	<b>0</b>	<b>0</b>	<b>0</b>	<b>NS</b>	<b>NS</b>	<b>0</b>
<b>VRPBF</b>	<b>0.5000</b>	<b>0</b>	<b>0</b>	<b>0</b>	<b>0</b>	<b>NS</b>	<b>NS</b>	<b>0</b>
<b>ASPL</b>	<b>1.0000</b>	<b>0</b>	<b>0</b>	<b>0</b>	<b>0</b>	<b>0</b>	<b>NS</b>	<b>0</b>
<b>SHWS</b>	<b>1.0000</b>	<b>0</b>	<b>1</b>	<b>0</b>	<b>0</b>	<b>2</b>	<b>NS</b>	<b>3</b>
<b>WQARF</b>	<b>1.0000</b>	<b>0</b>	<b>0</b>	<b>0</b>	<b>0</b>	<b>0</b>	<b>NS</b>	<b>0</b>
SUB-TOTAL		1	1	0	0	2	0	4

### LOCAL LISTING

Standard environmental records are displayed in **bold**.

Acronym	Search Radius (miles)	TP/AP (0 - 0.02)	1/8 Mile (> TP/AP)	1/4 Mile (> 1/8)	1/2 Mile (> 1/4)	1 Mile (> 1/2)	> 1 Mile	Total
COTLF	0.5000	0	0	0	0	NS	NS	0
SUB-TOTAL		0	0	0	0	0	0	0



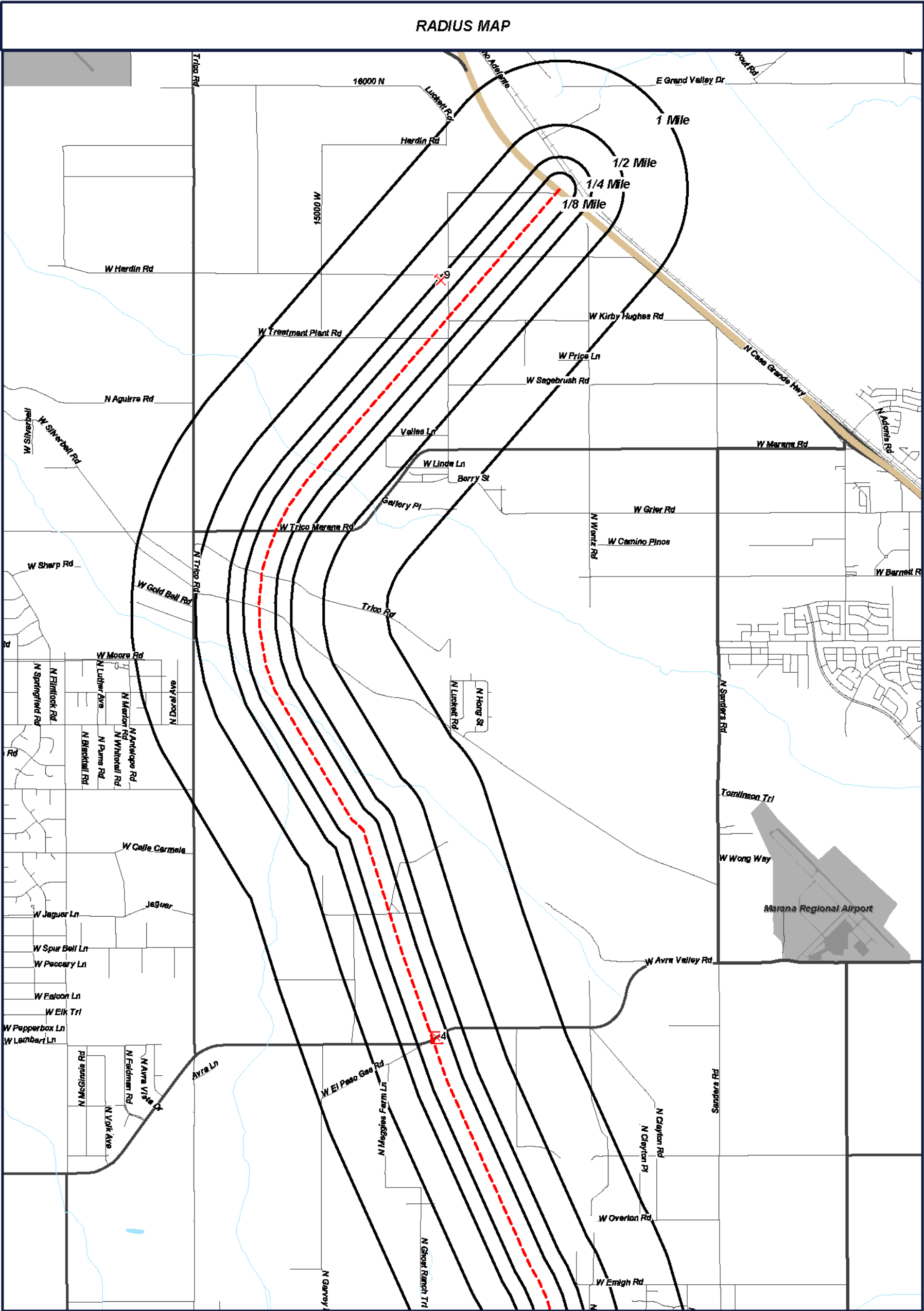
www.geo-search.com 888-396-0042

**TRIBAL LISTING**

Standard environmental records are displayed in **bold**.

<b>Acronym</b>	<b>Search Radius (miles)</b>	<b>TP/AP (0 - 0.02)</b>	<b>1/8 Mile (&gt; TP/AP)</b>	<b>1/4 Mile (&gt; 1/8)</b>	<b>1/2 Mile (&gt; 1/4)</b>	<b>1 Mile (&gt; 1/2)</b>	<b>&gt; 1 Mile</b>	<b>Total</b>
<b>USTR09</b>	<b>0.2500</b>	<b>0</b>	<b>0</b>	<b>0</b>	<b>NS</b>	<b>NS</b>	<b>NS</b>	<b>0</b>
<b>LUSTR09</b>	<b>0.5000</b>	<b>0</b>	<b>0</b>	<b>0</b>	<b>0</b>	<b>NS</b>	<b>NS</b>	<b>0</b>
<b>ODINDIAN</b>	<b>0.5000</b>	<b>0</b>	<b>0</b>	<b>0</b>	<b>0</b>	<b>NS</b>	<b>NS</b>	<b>0</b>
INDIANRES	1.0000	0	0	2	0	0	NS	2
SUB-TOTAL		0	0	2	0	0	0	2
TOTAL		4	4	3	0	3	0	14

**NOTES:****NS = NOT SEARCHED****TP/AP = TARGET PROPERTY/ADJACENT PROPERTY**[www.geo-search.com](http://www.geo-search.com) 888-396-0042



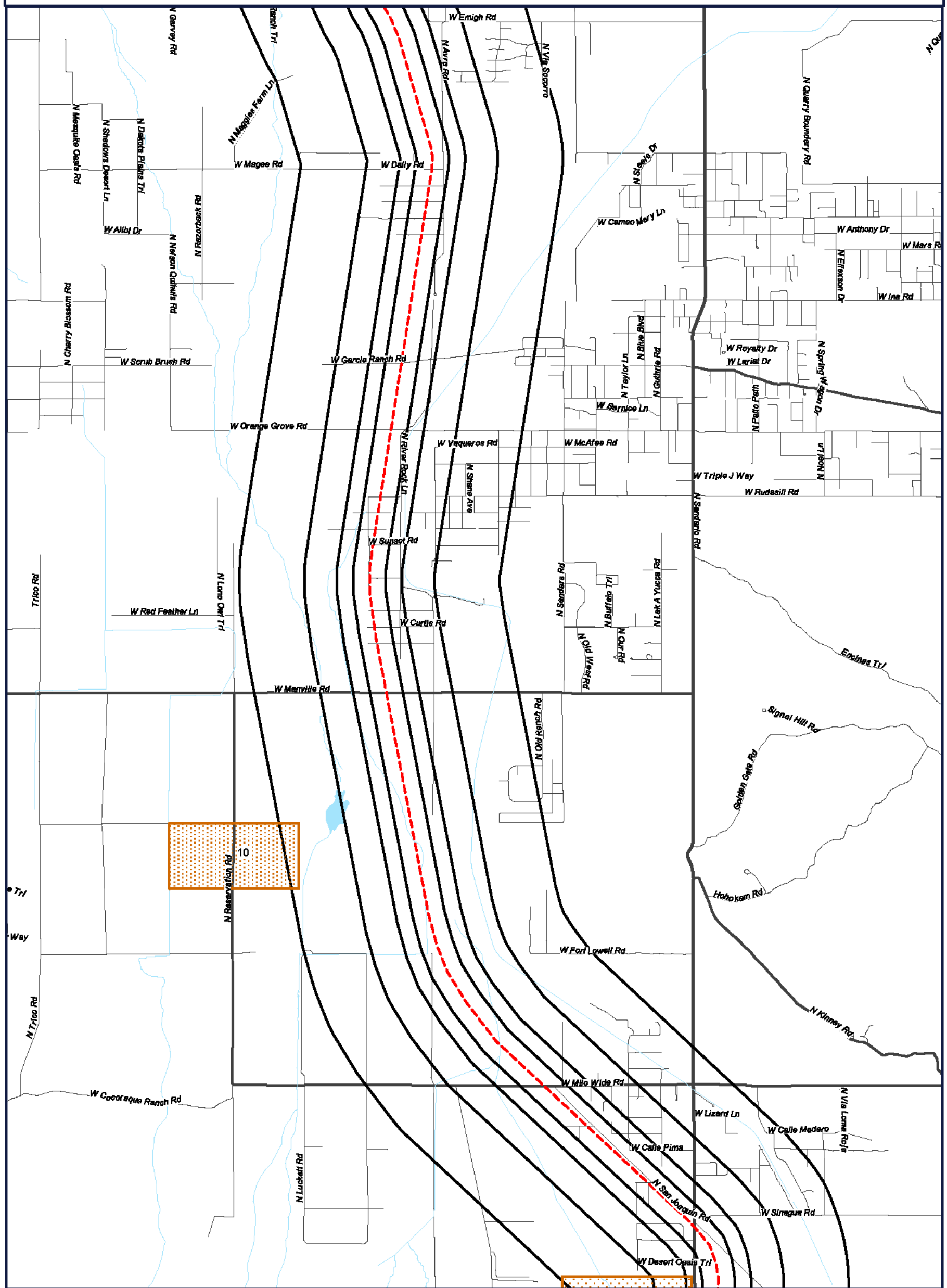
I-11 Segment C  
County, Arizona

- Target Property (TP)
- FRSAZ
- SHWS
- MRDS
- INDIANRES
- SHWS
- FUDS

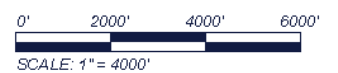


0' 2000' 4000' 6000'  
SCALE: 1" = 4000'

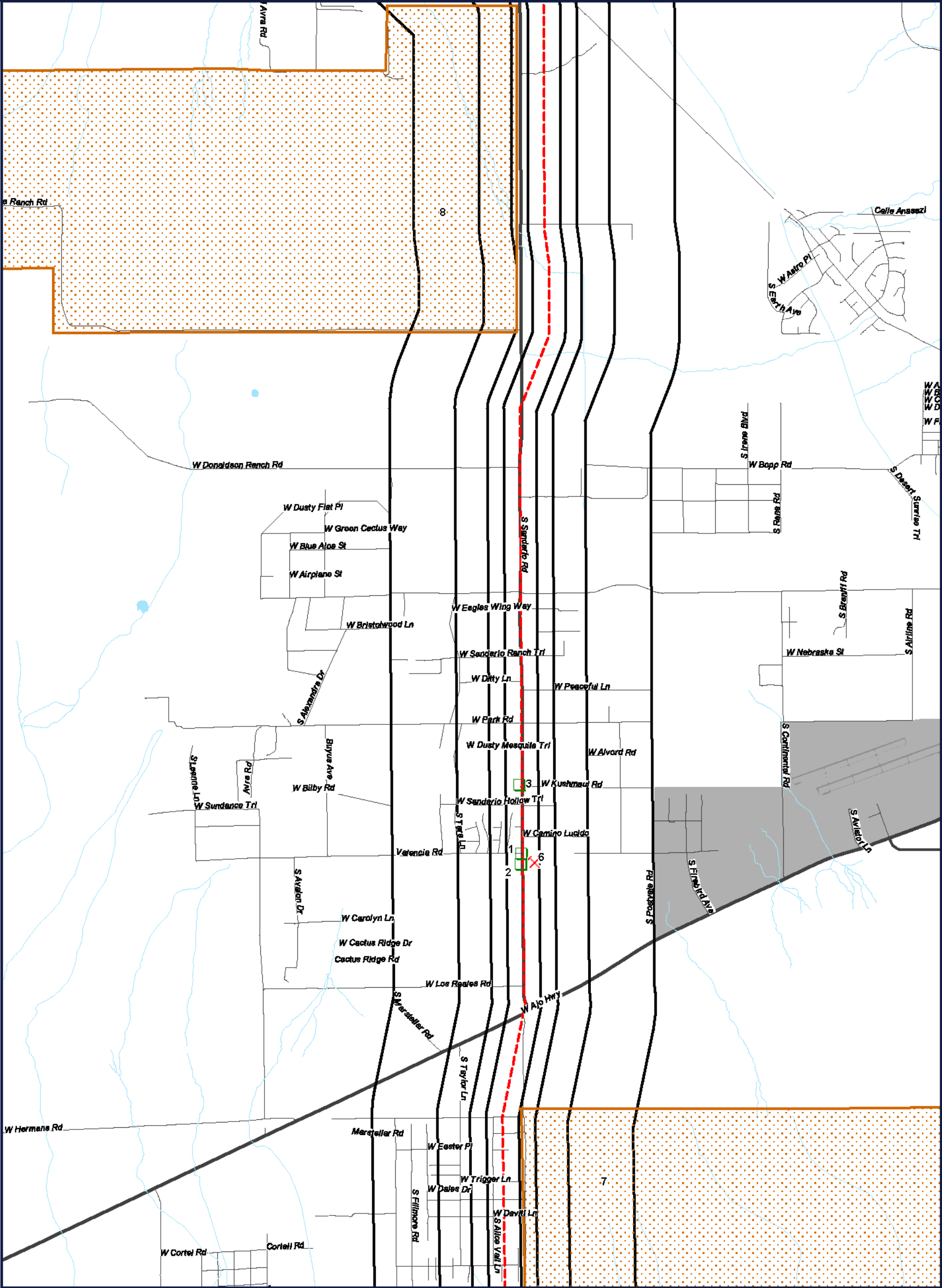
## RADIUS MAP



**I-11 Segment C  
County, Arizona**



RADIUS MAP



I-11 Segment C  
County, Arizona

- Target Property (TP)
- FRSAZ
- SHWS
- MRDS
- INDIANRES
- SHWS
- FUDS



0' 2000' 4000' 6000'

SCALE: 1" = 4000'

[illegible]

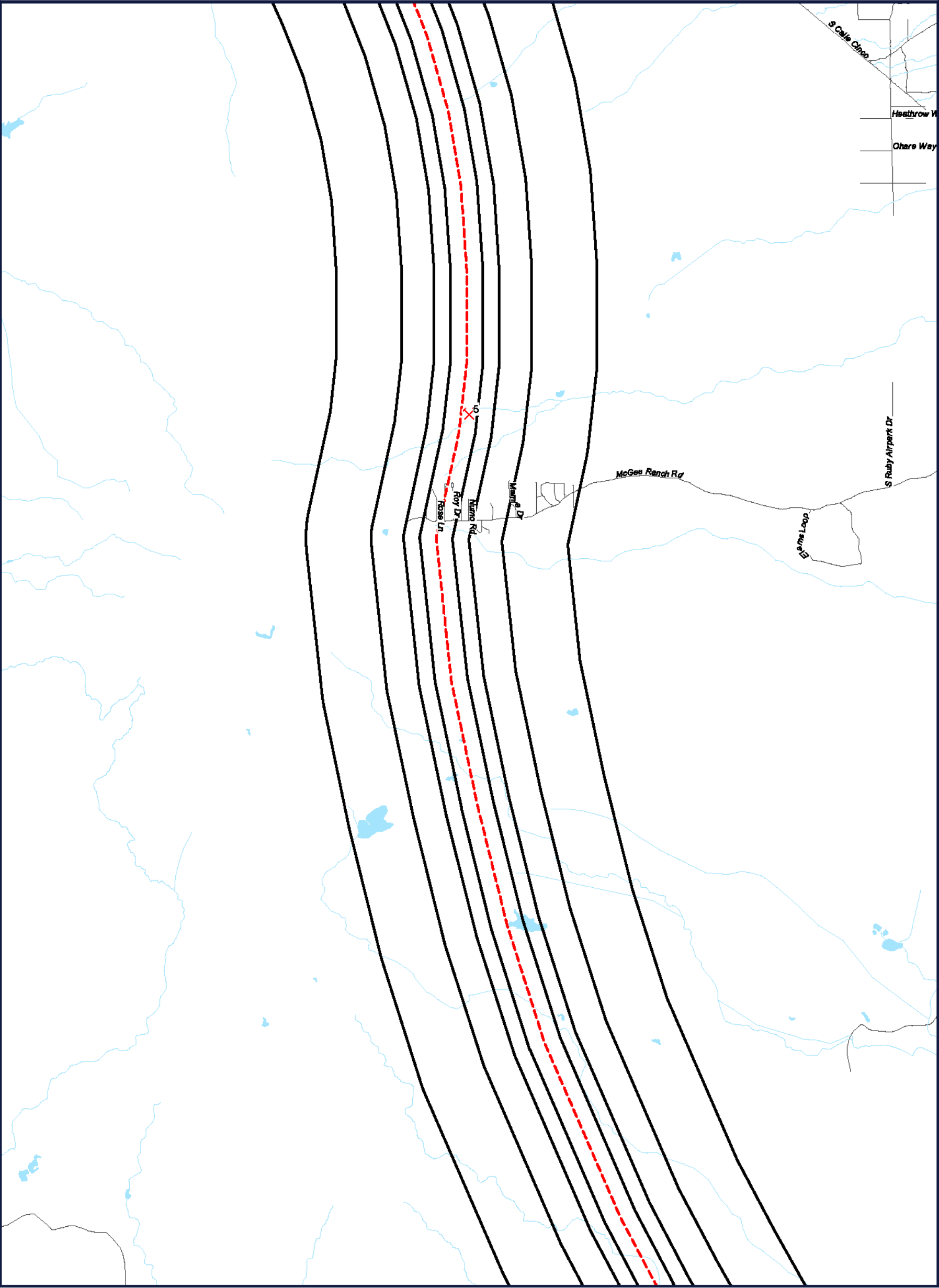
- I-11 Segment C  
County, Arizona**



17 of 63



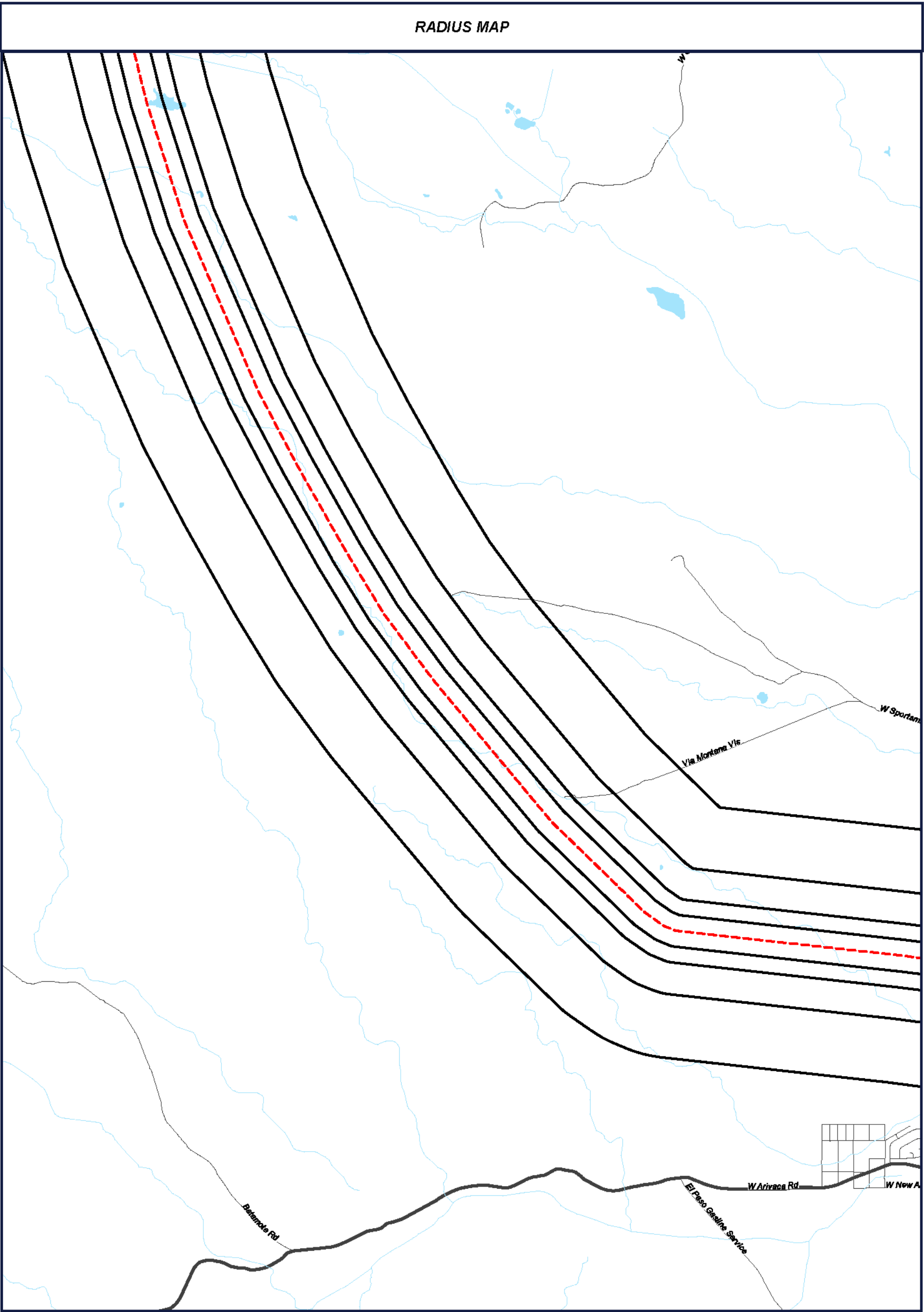
RADIUS MAP



- Target Property (TP)
- FRSAZ
- SHWS
- MRDS
- INDIANRES
- SHWS
- FUDS

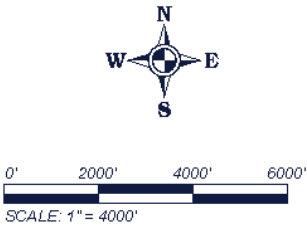
I-11 Segment C  
County, Arizona





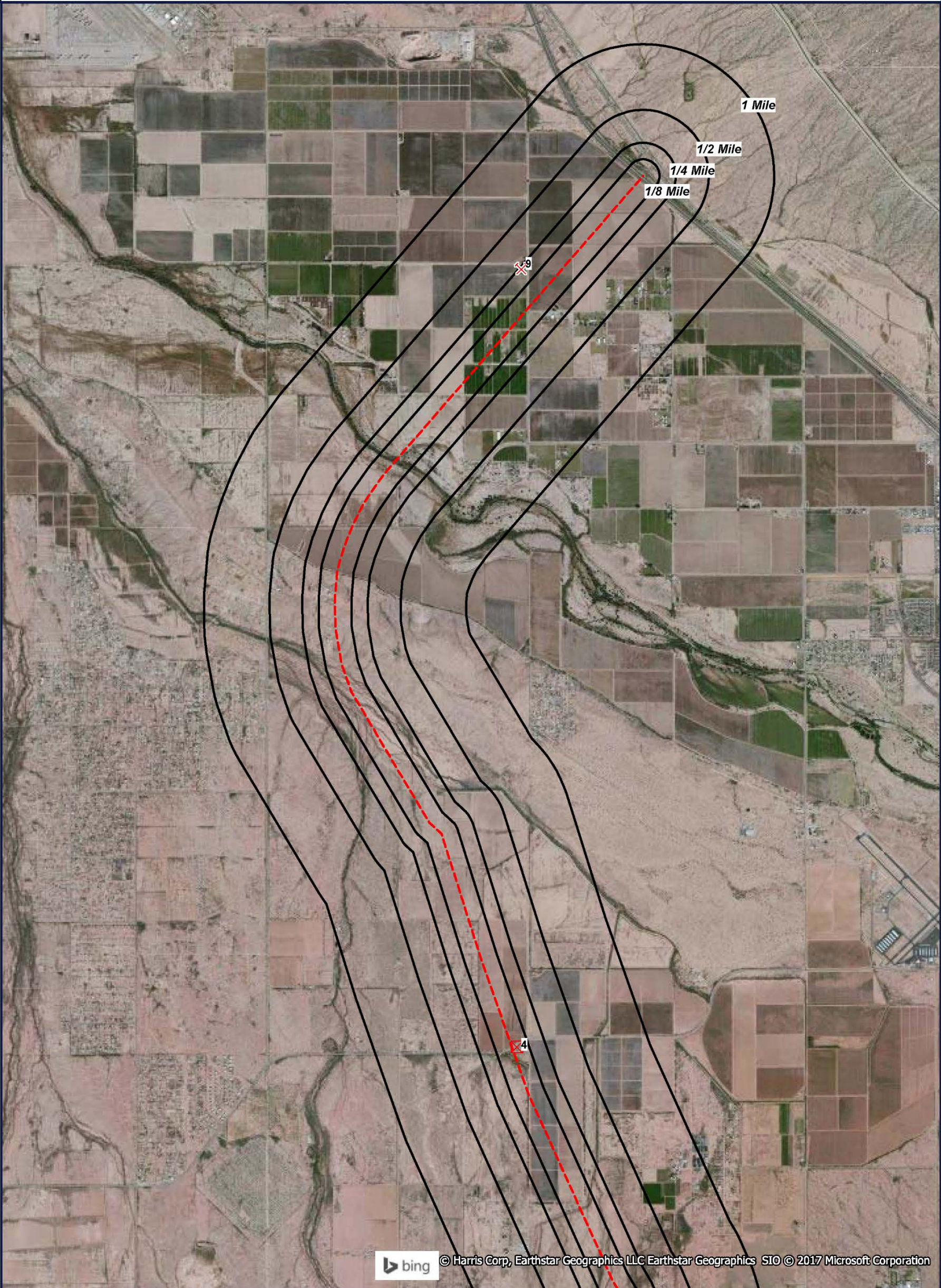
- Target Property (TP)
- FRSAZ
- SHWS
- MRDS
- INDIANRES
- SHWS
- FUDS

**I-11 Segment C  
County, Arizona**



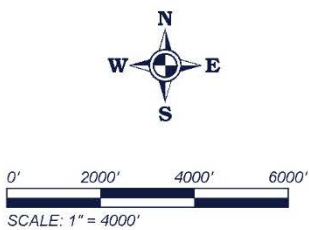


ORTHOPHOTO MAP



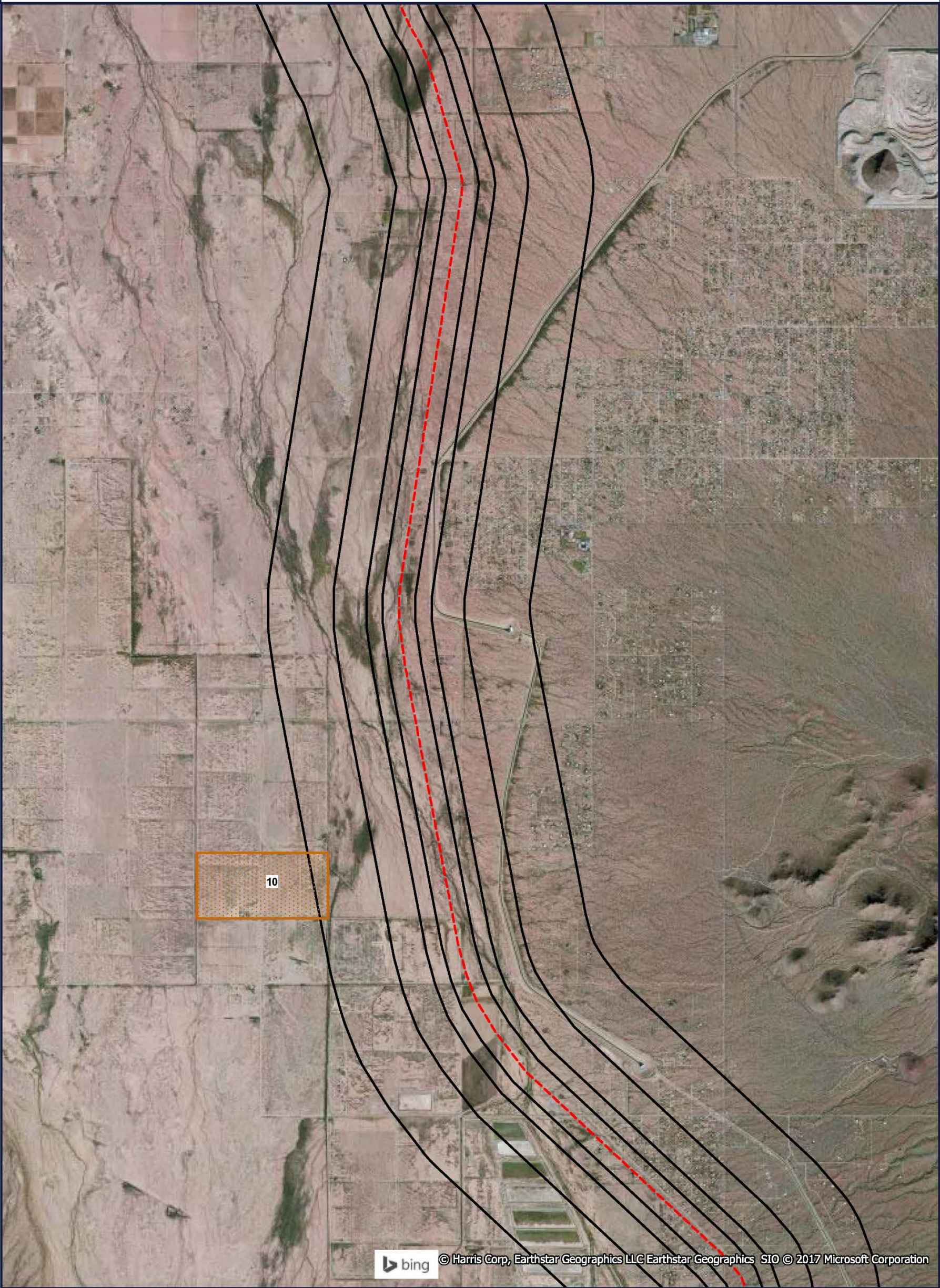
- Target Property (TP)
- FRSAZ
- SHWS
- MRDS
- INDIANRES
- SHWS
- FUDS

Quadrangle(s): Amado, Brown  
Mountain, Samaniego Peak, San  
Xavier Mission Sw, West Of  
Avra, West Of Marana,  
Esperanza Mill, Avra, Batamote  
Hills  
I-11 Segment C  
County, Arizona





ORTHOPHOTO MAP



- Target Property (TP)
- FRSAZ
- SHWS
- MRDS
- INDIANRES
- SHWS
- FUDS

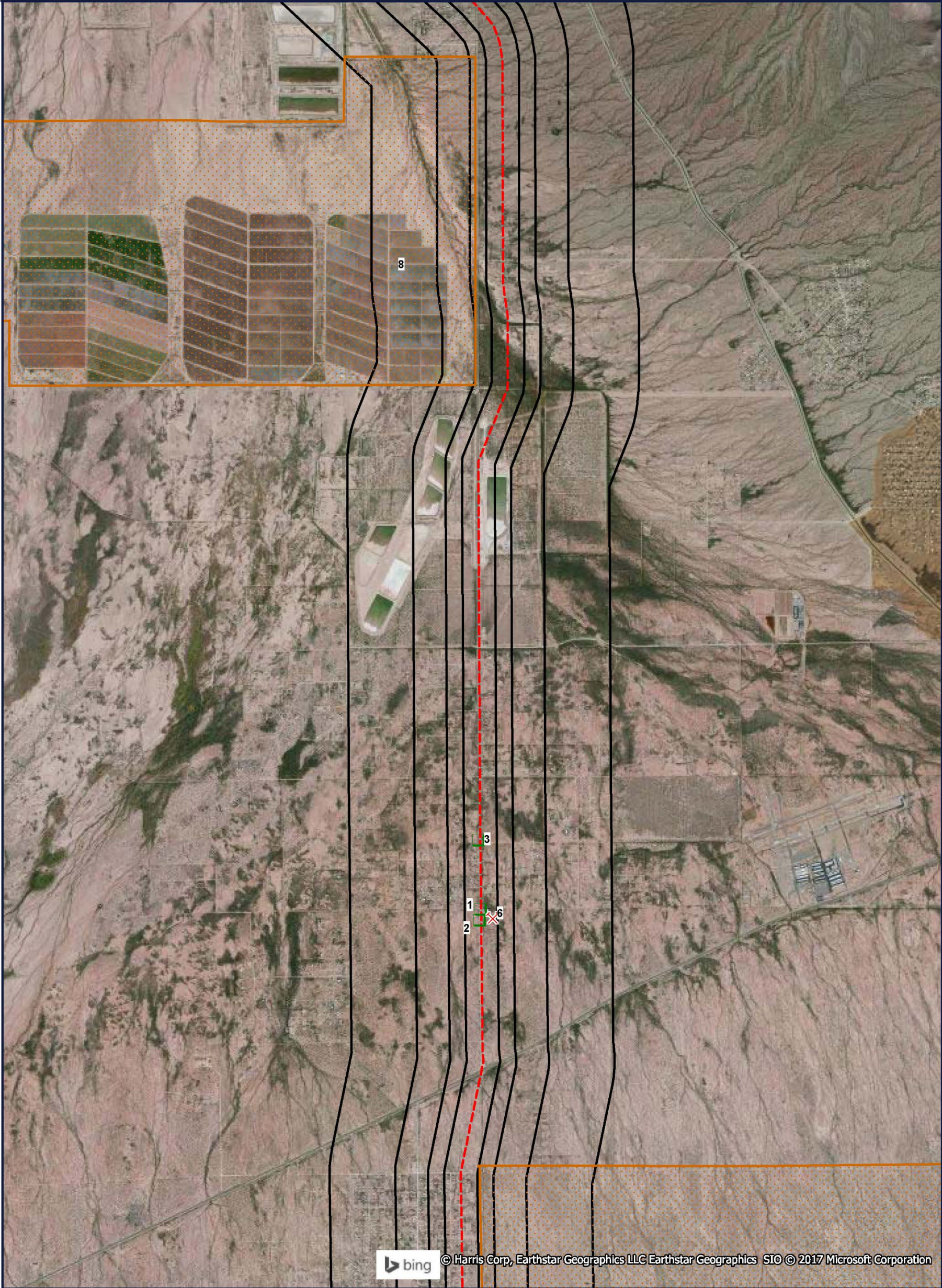
**Quadrangle(s): Amado, Brown  
Mountain, Samaniego Peak, San  
Xavier Mission Sw, West Of  
Avra, West Of Marana,  
Esperanza Mill, Avra, Batamote  
Hills  
I-11 Segment C  
County, Arizona**



0' 2000' 4000' 6000'  
SCALE: 1" = 4000'

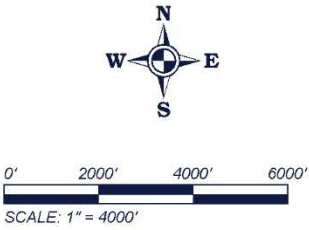


ORTHOPHOTO MAP



- Target Property (TP)
- FRSAZ
- SHWS
- MRDS
- INDIANRES
- SHWS
- FUDS

**Quadrangle(s): Amado, Brown  
Mountain, Samaniego Peak, San  
Xavier Mission Sw, West Of  
Avra, West Of Marana,  
Esperanza Mill, Avra, Batamote  
Hills  
I-11 Segment C  
County, Arizona**



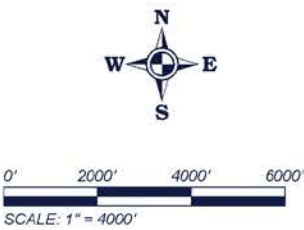


ORTHOPHOTO MAP




- Target Property (TP)
- FRSAZ
- SHWS
- MRDS
- INDIANRES
- SHWS
- FUDS

Quadrangle(s): Amado, Brown  
Mountain, Samaniego Peak, San  
Xavier Mission Sw, West Of  
Avra, West Of Marana,  
Esperanza Mill, Avra, Batamote  
Hills  
I-11 Segment C  
County, Arizona



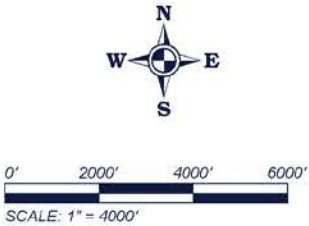


ORTHOPHOTO MAP




- Target Property (TP)
- FRSAZ
- SHWS
- MRDS
- INDIANRES
- SHWS
- FUDS

Quadrangle(s): Amado, Brown  
Mountain, Samaniego Peak, San  
Xavier Mission Sw, West Of  
Avra, West Of Marana,  
Esperanza Mill, Avra, Batamote  
Hills  
I-11 Segment C  
County, Arizona



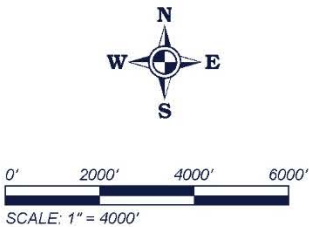


ORTHOPHOTO MAP



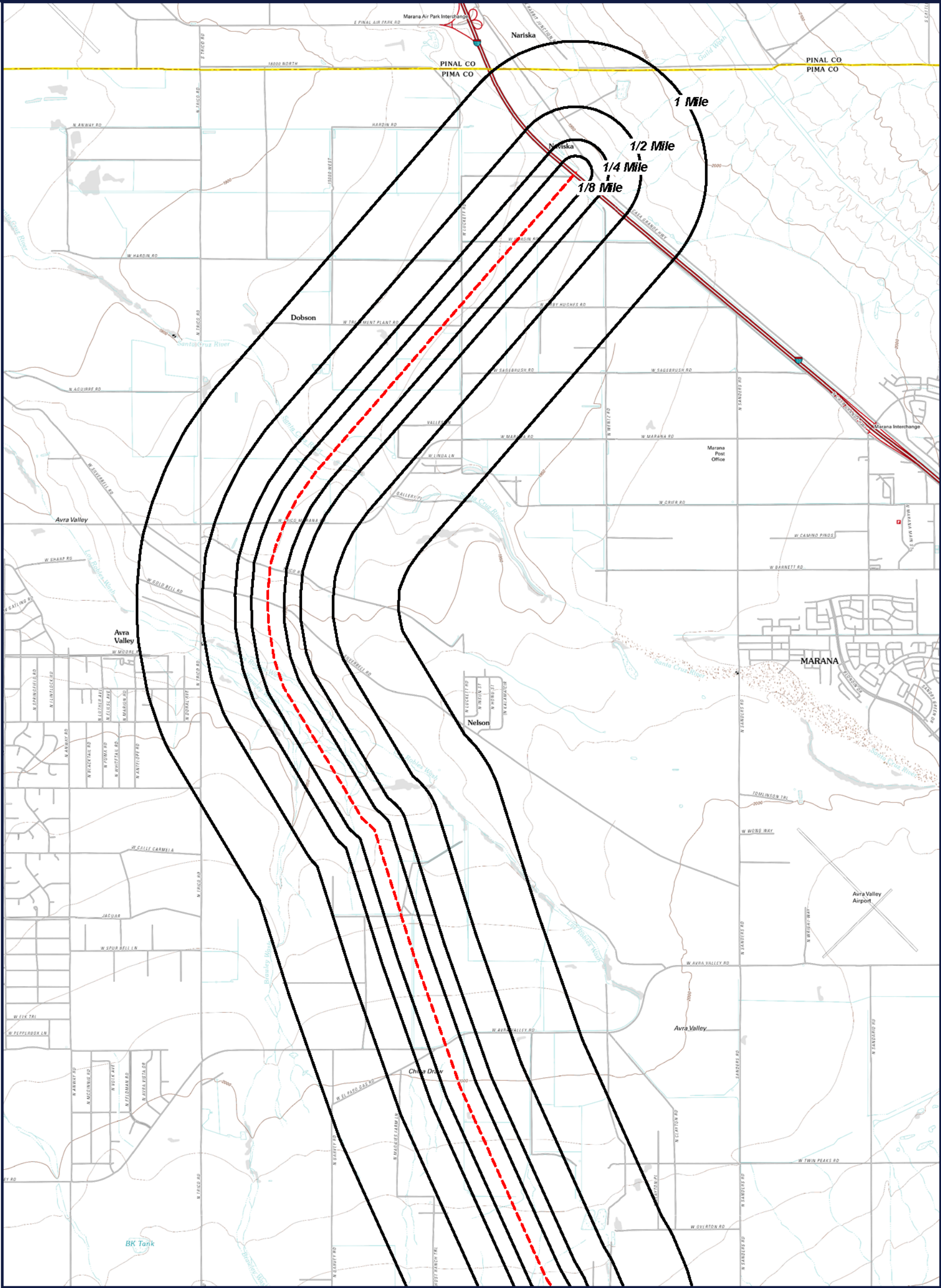
- Target Property (TP)
- FRSAZ
- SHWS
- MRDS
- INDIANRES
- SHWS
- FUDS

**Quadrangle(s): Amado, Brown Mountain, Samaniego Peak, San Xavier Mission Sw, West Of Avra, West Of Marana, Esperanza Mill, Avra, Batamote Hills**  
**I-11 Segment C**  
**County, Arizona**





TOPOGRAPHIC MAP



Target Property (TP)

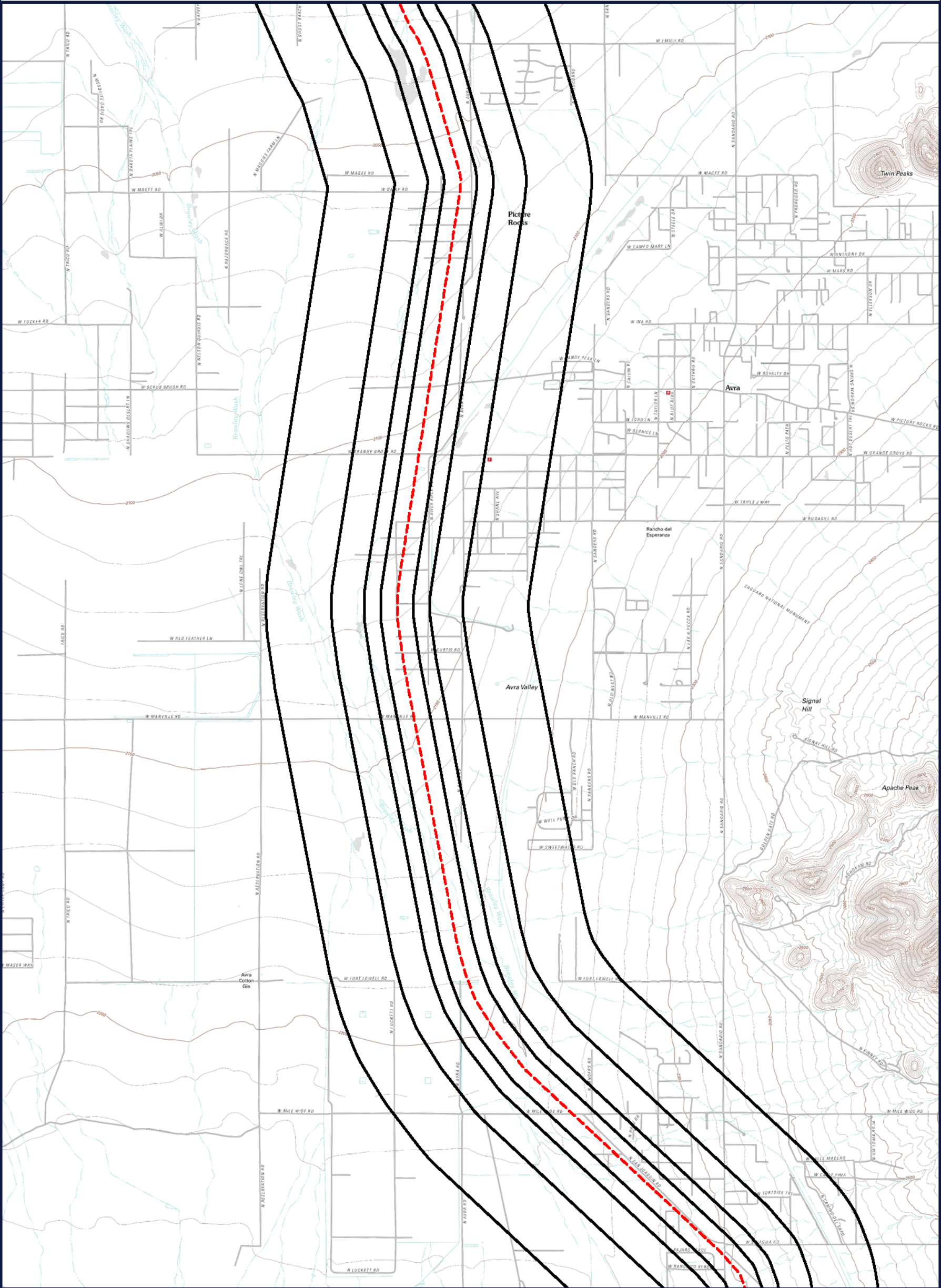
Quadrangle(s): Amado, Brown Mountain, Samaniego Peak, San Xavier Mission Sw, West Of Avra, West Of Marana, Esperanza Mill, Avra, Batamote Hills  
Source: USGS, 05/17/2012  
I-11 Segment C  
County, Arizona



0' 2000' 4000' 6000'  
SCALE: 1" = 4000'



TOPOGRAPHIC MAP



Target Property (TP)

Quadrangle(s): Amado, Brown  
Mountain, Samaniego Peak, San  
Xavier Mission Sw, West Of  
Avra, West Of Marana,  
Esperanza Mill, Avra, Batamote  
Hills  
Source: USGS, 05/17/2012  
I-11 Segment C  
County, Arizona



0' 2000' 4000' 6000'  
SCALE: 1" = 4000'

[illegible]

Source: USGS, 05/17/2012  
I-11 Segment C  
County, Arizona

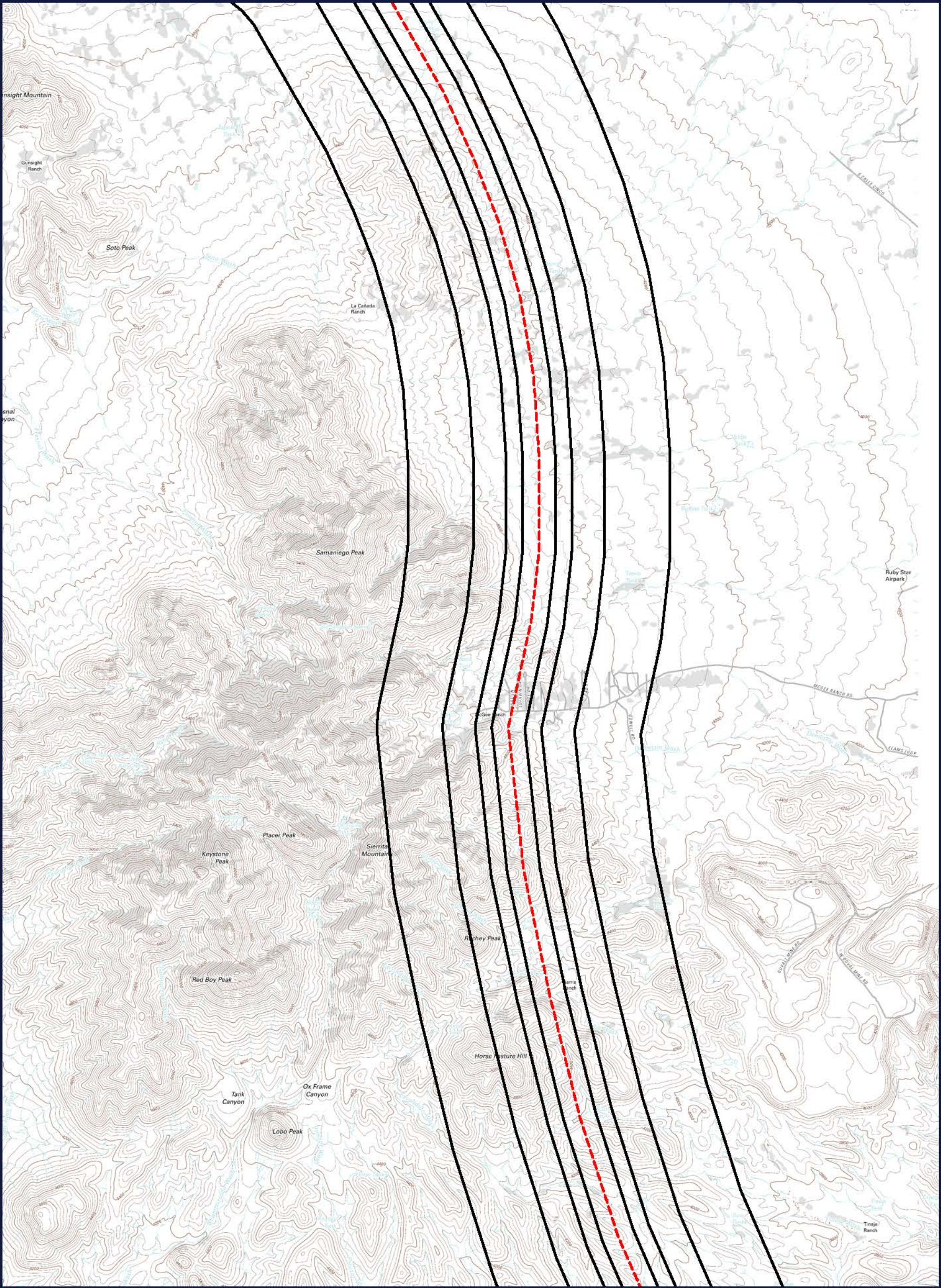




[illegible]



TOPOGRAPHIC MAP



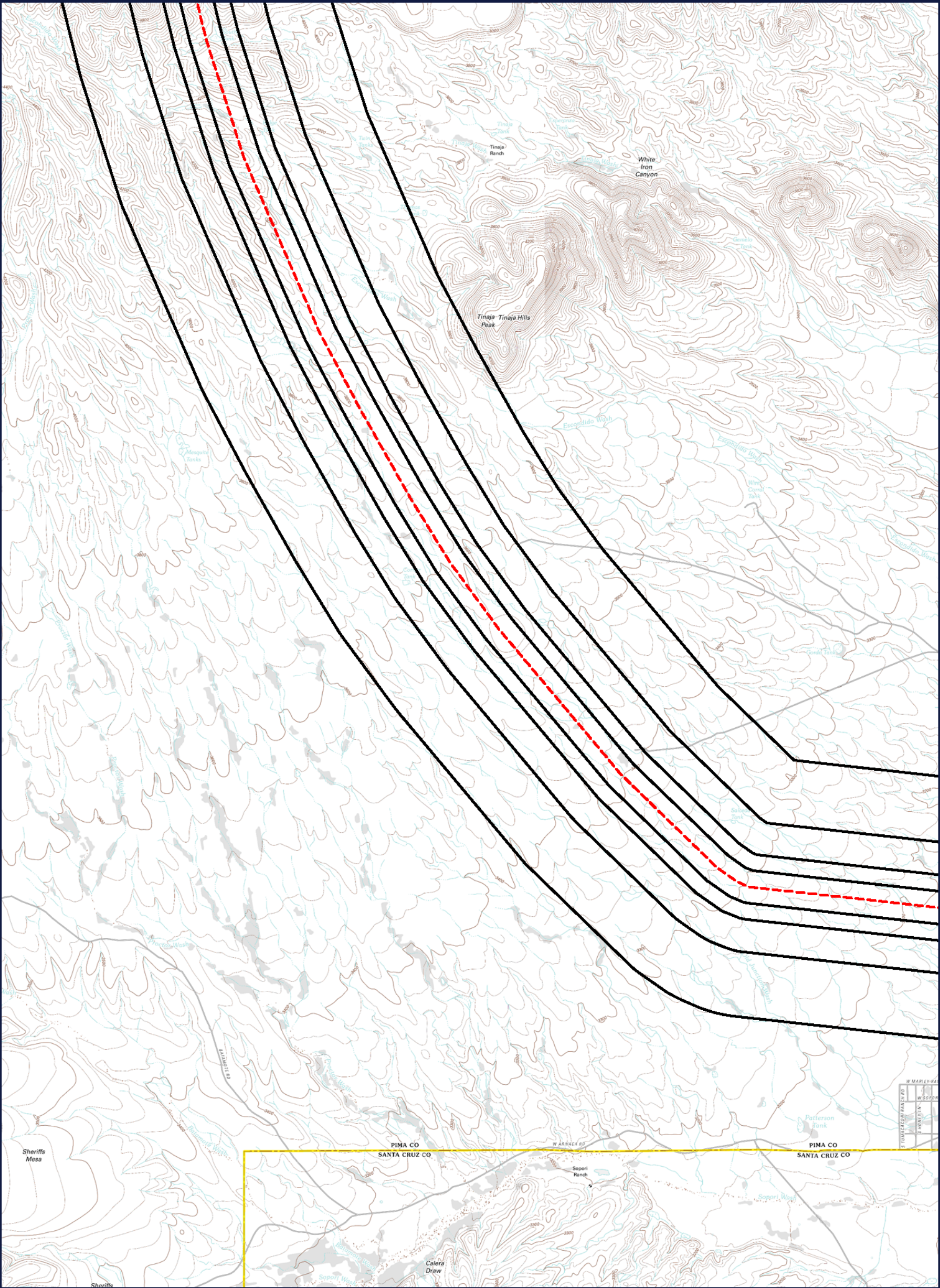
Target Property (TP)

**Quadrangle(s): Amado, Brown Mountain, Samaniego Peak, San Xavier Mission Sw, West Of Avra, West Of Marana, Esperanza Mill, Avra, Batamote Hills**  
**Source: USGS, 05/17/2012**  
**I-11 Segment C**  
**County, Arizona**





TOPOGRAPHIC MAP



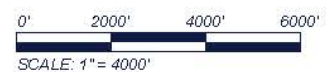
Target Property (TP)

**Quadrangle(s): Amado, Brown Mountain, Samaniego Peak, San Xavier Mission Sw, West Of Avra, West Of Marana, Esperanza Mill, Avra, Batamote Hills**  
**Source: USGS, 05/17/2012**  
**I-11 Segment C**  
**County, Arizona**





**Quadrangle(s): Amado, Brown Mountain, Samaniego Peak, San Xavier Mission Sw, West Of Avra, West Of Marana, Esperanza Mill, Avra, Batamote Hills**  
**Source: USGS, 05/17/2012**  
**I-11 Segment C**  
**County, Arizona**





## Located Sites Summary

NOTE: Standard environmental records are displayed in **bold**.

Map ID#	Database Name	Site ID#	Distance From Site	Site Name	Address	PAGE #
<a href="#">1</a>	FRSAZ	110054109825	0.01 mi. E (53 ft.)	TUCSON WATER	6505 S SANDARIO RD, TUCSON, AZ 85735	<a href="#">34</a>
<a href="#">2</a>	FRSAZ	110039500313	0.01 mi. N (53 ft.)	TUCSON, 1.5 MILLION GALLON STORAGE TANK	NO ADDRESS ON RECORD, TUCSON, AZ 85735	<a href="#">35</a>
<a href="#">3</a>	<b>UST</b>	<b>0-002593</b>	<b>0.01 mi. N (53 ft.)</b>	<b>GEORGE KUSHMAUL</b>	<b>6061 S SANDARIO RD, TUCSON, AZ 85735</b>	<a href="#">36</a>
<a href="#">3</a>	FRSAZ	110039432183	0.01 mi. N (53 ft.)	GEORGE KUSHMAUL	6061 S SANDARIO RD, TUCSON, AZ 85735	<a href="#">37</a>
<a href="#">4</a>	<b>SHWS</b>	<b>1120ACID</b>	<b>0.04 mi. NE (211 ft.)</b>	<b>AVRA EQUIPMENT &amp; SUPPLIES</b>	<b>14201 WEST AVRA VALLEY ROAD, MARANA, AZ 85653</b>	<a href="#">38</a>
<a href="#">4</a>	<b>SEMSARCH</b>	<b>AZ0000125971</b>	<b>0.04 mi. NE (211 ft.)</b>	<b>AVRA EQUIPMENT &amp; SUPPLIES</b>	<b>14201 WEST AVRA VALLEY RD., MARANA, AZ 85653</b>	<a href="#">39</a>
<a href="#">5</a>	MRDS	10048220	0.07 mi. SE (370 ft.)	HOPEFUL NO. 1 CLAIM	PIMA COUNTY, TUCSON, AZ 85736	<a href="#">40</a>
<a href="#">6</a>	MRDS	10113644	0.1 mi. NE (528 ft.)	UNKNOWN	PIMA COUNTY, TUCSON, AZ 85735	<a href="#">41</a>
<a href="#">7</a>	INDIANRES	628	0.13 mi. E (686 ft.)	SAN XAVIER RESERVATION	TOHONO O'ODHAM NATION OF ARIZONA, TUCSON, AZ 85746	<a href="#">42</a>
<a href="#">8</a>	INDIANRES	626	0.21 mi. W (1109 ft.)	TOHONO O'ODHAM NATION	TOHONO O'ODHAM NATION OF ARIZONA, SELLS, AZ 85634	<a href="#">43</a>
<a href="#">9</a>	MRDS	10113197	0.25 mi. NW (1320 ft.)	UNKNOWN	PIMA COUNTY, MARANA, AZ 85653	<a href="#">44</a>
<a href="#">10</a>	<b>SHWS</b>	<b>739ACID</b>	<b>0.86 mi. W (4541 ft.)</b>	<b>WILLIAMS FIELD BOMB TGT RANGE #24</b>	<b>SILVERBELL, AZ 85653</b>	<a href="#">45</a>
<a href="#">10</a>	FUDS	J09AZ0723	0.86 mi. W (4541 ft.)	WILLI FD BOMB TARGE #24	MARANA, AZ 85653	<a href="#">46</a>
<a href="#">10</a>	<b>SHWS</b>	<b>712ACID</b>	<b>0.86 mi. W (4541 ft.)</b>	<b>WILLIAMS FIELD BOMB TGT RANGE #24</b>	<b>SILVERBELL, AZ 85653</b>	<a href="#">47</a>



www.geo-search.com 888-396-0042



## Facility Registry System (FRSAZ)

[MAP ID# 1](#)

Distance from Property: 0.01 mi. (53 ft.) E

### **FACILITY INFORMATION**

REGISTRY ID: 110054109825

NAME: **TUCSON WATER**

LOCATION ADDRESS: **6505 S SANDARIO RD**  
**TUCSON, AZ 85735**

COUNTY: **PIMA**

EPA REGION: **09**

FEDERAL FACILITY: **NOT REPORTED**

TRIBAL LAND: **NOT REPORTED**

ALTERNATIVE NAME/S:

**TUCSON WATER**

PROGRAM/S LISTED FOR THIS FACILITY

**AZURITE - ARIZON UNIFIED REPOSITORY FOR INFORMATIONAL TRACKING OF THE ENVIRONMENT**

STANDARD INDUSTRIAL CLASSIFICATION/S (SIC)

**NO SIC DATA REPORTED**

NORTH AMERICAN INDUSTRY CLASSIFICATION/S (NAICS)

**NO NAICS DATA REPORTED**

[Back to Report Summary](#)



www.geo-search.com 888-396-0042

## Facility Registry System (FRSAZ)

[MAP ID #2](#)

Distance from Property: 0.01 mi. (53 ft.) N

### **FACILITY INFORMATION**

REGISTRY ID: 110039500313

NAME: **TUCSON, 1.5 MILLION GALLON STORAGE TANK**

LOCATION ADDRESS: **NO ADDRESS ON RECORD**

**TUCSON, AZ 85735**

COUNTY: **PIMA**

EPA REGION: **09**

FEDERAL FACILITY: **NOT REPORTED**

TRIBAL LAND: **NOT REPORTED**

ALTERNATIVE NAME/S:

**TUCSON, 1.5 MILLION GALLON STORAGE TANK**

PROGRAM/S LISTED FOR THIS FACILITY

**AZURITE - ARIZON UNIFIED REPOSITORY FOR INFORMATIONAL TRACKING OF THE ENVIRONMENT**

STANDARD INDUSTRIAL CLASSIFICATION/S (SIC)

**NO SIC DATA REPORTED**

NORTH AMERICAN INDUSTRY CLASSIFICATION/S (NAICS)

**NO NAICS DATA REPORTED**

[Back to Report Summary](#)



www.geo-search.com 888-396-0042

## Underground Storage Tanks (UST)

[MAP ID #3](#)

Distance from Property: 0.01 mi. (53 ft.) N

### **FACILITY INFORMATION**

GEOSEARCH ID: **0-002593**

FACILITY ID: **0-002593**

NAME: **GEORGE KUSHMAUL**

ADDRESS: **6061 S SANDARIO RD**  
**TUCSON, AZ 85735**

OWNER NAME: **KUSHMAUL, GEORGE**

### **FACILITY DETAILS**

TANK ID:	DATE CLOSED:	DATE INSTALLED:	CLOSURE TYPE:
1	NOT REPORTED	1/1/1959	NOT REPORTED
2	NOT REPORTED	1/1/1981	NOT REPORTED
3	NOT REPORTED	1/1/1981	NOT REPORTED

[Back to Report Summary](#)



www.geo-search.com 888-396-0042

## Facility Registry System (FRSAZ)

[MAP ID #3](#)

Distance from Property: 0.01 mi. (53 ft.) N

### **FACILITY INFORMATION**

REGISTRY ID: 110039432183

NAME: GEORGE KUSHMAUL

LOCATION ADDRESS: **6061 S SANDARIO RD**

**TUCSON, AZ 85735**

COUNTY: **PIMA**

EPA REGION: **09**

FEDERAL FACILITY: **NOT REPORTED**

TRIBAL LAND: **NOT REPORTED**

ALTERNATIVE NAME/S:

**GEORGE KUSHMAUL**

PROGRAM/S LISTED FOR THIS FACILITY

**AZURITE - ARIZON UNIFIED REPOSITORY FOR INFORMATIONAL TRACKING OF THE ENVIRONMENT**

STANDARD INDUSTRIAL CLASSIFICATION/S (SIC)

**NO SIC DATA REPORTED**

NORTH AMERICAN INDUSTRY CLASSIFICATION/S (NAICS)

**NO NAICS DATA REPORTED**

[Back to Report Summary](#)



www.geo-search.com 888-396-0042

## State Hazardous Waste Sites (SHWS)

[MAP ID #4](#)

Distance from Property: 0.04 mi. (211 ft.) NE

### **FACILITY INFORMATION**

GEOSEARCH ID: 1120ACID EPA ID: AZ0000125989 ACIDS ID: 1120

NAME: AVRA EQUIPMENT &SUPPLIES

ADDRESS: 14201 WEST AVRA VALLEY ROAD

MARANA, AZ 85653

WATER QUALITY ASSURANCE REVOLVONG FUND: NOT REPORTED

FILE LOCATION:

THE PA/SI FOR THESE SITES HAVE BEEN COMPLETED AND ARE AVAILABLE FOR REVIEW. APPOINTMENTS TO REVIEW FILES LOCATED WITHIN THIS PROGRAM MAY BE MADE THROUGH THE PREREMEDIAL UNIT SECRETARY. TELEPHONE: (602) 2074227.

[Back to Report Summary](#)



www.geo-search.com 888-396-0042

## Superfund Enterprise Management System Archived Site Inventory (SEMSARCH)

[MAP ID #4](#)

Distance from Property: 0.04 mi. (211 ft.) NE

### **FACILITY INFORMATION**

EPA ID#: AZ0000125971 SITE ID#: 0904986

NAME: AVRA EQUIPMENT & SUPPLIES

ADDRESS: 14201 WEST AVRA VALLEY RD. MARANA, AZ 85653

COUNTY: PIMA

FEDERAL FACILITY: NOT A FEDERAL FACILITY

NPL: NOT ON THE NPL

NON NPL STATUS: NFRAP-SITE DOES NOT QUALIFY FOR THE NPL BASED ON EXISTING INFORMATION

Below information was gathered from the prior NFRAP update completed in 10/2013 update:

ACTION	START DATE	COMPLETION DATE	RESPONSIBILITY
DS - DISCOVERY	NOT REPORTED	3/2/1994	STATE (FUND)
PA - PRELIMINARY ASSESSMENT	NOT REPORTED	2/15/1995	EPA FUND
VS - ARCHIVE SITE	NOT REPORTED	1/23/1996	EPA IN-HOUSE

### **ACTION DESCRIPTIONS**

DS - (DISCOVERY) - THE PROCESS BY WHICH A POTENTIAL HAZARDOUS WASTE SITE IS BROUGHT TO THE ATTENTION OF THE EPA. THE PROCESS CAN OCCUR THROUGH THE USE OF SEVERAL MECHANISMS SUCH AS A PHONE CALL OR REFERRAL BY ANOTHER GOVERNMENT AGENCY.

PA - (PRELIMINARY ASSESSMENT) - COLLECTION OF DIVERSE EXISTING INFORMATION ABOUT THE SOURCE AND NATURE OF THE SITE HAZARD. IT IS EPA POLICY TO COMPLETE THE PRELIMINARY ASSESSMENT WITHIN ONE YEAR OF SITE DISCOVERY.

VS - (ARCHIVE SITE) - THE DECISION IS MADE THAT NO FURTHER ACTIVITY IS PLANNED AT THE SITE.

[Back to Report Summary](#)



www.geo-search.com 888-396-0042

## Mineral Recourse Data System (MRDS)

[MAP ID #5](#)

Distance from Property: 0.07 mi. (370 ft.) SE

### **FACILITY INFORMATION**

GEOSEARCH ID: 10048220

DEP ID: 10048220

MINE NAME: HOPEFUL NO. 1 CLAIM

ADDRESS: PIMA COUNTY

TUCSON, AZ 85736

DEVELOPMENT STATUS: OCCURRENCE

### **COMMODITY DETAILS**

COMMODITY: URANIUM

COMMODITY TYPE: METALLIC

COMMODITY GROUP: URANIUM

IMPORTANCE: PRIMARY

### **MATERIAL DETAILS**

NO MATERIAL DETAILS REPORTED

### **NAME DETAILS**

SITE NAME: HOPEFUL NO. 1 CLAIM

STATUS: CURRENT

[Back to Report Summary](#)



www.geo-search.com 888-396-0042

## Mineral Resource Data System (MRDS)

[MAP ID #6](#)

Distance from Property: 0.1 mi. (528 ft.) NE

### **FACILITY INFORMATION**

GEOSEARCH ID: 10113644

DEP ID: 10113644

MINE NAME: UNKNOWN

ADDRESS: PIMA COUNTY

TUCSON, AZ 85735

DEVELOPMENT STATUS: OCCURRENCE

### **COMMODITY DETAILS**

COMMODITY: GEOTHERMAL

COMMODITY TYPE: ENERGY

COMMODITY GROUP:

GEOTHERMAL IMPORTANCE:

PRIMARY

### **MATERIAL DETAILS**

NO MATERIAL DETAILS REPORTED

### **NAME DETAILS**

SITE NAME: UNKNOWN

STATUS: CURRENT

[Back to Report Summary](#)



www.geo-search.com 888-396-0042



## *Indian Reservation (INDIANRES)*

[MAP ID #7](#)

Distance from Property: 0.13 mi. (686 ft.) E

### **SITE INFORMATION**

ENTITY: **SAN XAVIER RESERVATION**

OCCUPANT: **TOHONO O'ODHAM NATION OF ARIZONA**

AIANA DESCRIPTION: **AMERICAN INDIAN RESERVATION**

ENTITY IN FEDERAL REGISTER: **YES**

ACRES: **71301.79**

SQUARE MILES: **111.41**

[Back to Report Summary](#)



www.geo-search.com 888-396-0042

## ***Indian Reservations (INDIANRES)***

[MAP ID #8](#)

Distance from Property: 0.21 mi. (1,109 ft.) W

### **SITE INFORMATION**

ENTITY: **TOHONO O'ODHAM NATION**

OCCUPANT: **TOHONO O'ODHAM NATION OF ARIZONA**

AIANA DESCRIPTION: **AMERICAN INDIAN RESERVATION**

ENTITY IN FEDERAL REGISTER: **YES**

ACRES: **2778996.25**

SQUARE MILES: **4342.16**

[Back to Report Summary](#)



www.geo-search.com 888-396-0042

## Mineral Resource Data System (MRDS)

[MAP ID #9](#)

Distance from Property: 0.25 mi. (1,320 ft.) NW

### **FACILITY INFORMATION**

GEOSEARCH ID: 10113197

DEP ID: 10113197

MINE NAME: UNKNOWN

ADDRESS: PIMA COUNTY

MARANA, AZ 85653

DEVELOPMENT STATUS: OCCURRENCE

### **COMMODITY DETAILS**

COMMODITY: GEOTHERMAL

COMMODITY TYPE: ENERGY

COMMODITY GROUP: GEOTHERMAL

IMPORTANCE: PRIMARY

### **MATERIAL DETAILS**

NO MATERIAL DETAILS REPORTED

### **NAME DETAILS**

SITE NAME: UNKNOWN

STATUS: CURRENT

[Back to Report Summary](#)



www.geo-search.com 888-396-0042

## State Hazardous Waste (SHWS)

[MAP ID #10](#)

Distance from Property: 0.86 mi. (4,541 ft.) W

### **FACILITY INFORMATION**

GEOSEARCH ID: **739ACID**

EPA ID: **NOT REPORTED**

ACIDS ID: **739**

NAME: **WILLIAMS FIELD BOMB TGT RANGE #24**

ADDRESS: **NOT REPORTED**

**SILVERBELL, AZ 85653**

WATER QUALITY ASSURANCE REVOLVING FUND: **NOT REPORTED**

FILE LOCATION:

**NO WORK HAS BEEN COMPLETED ON THESE SITES. THEY WERE LISTED ON ACIDS BECAUSE THE ARMY CORP OF ENGINEERS WAS PERFORMING ASSESSMENTS OF THESE SITES. ADDITIONAL INFORMATION ON THESE SITES MAY BE FOUND WITH THE ARMY CORP OF ENGINEERS.**

[Back to Report Summary](#)



www.geo-search.com 888-396-0042

## Formerly Used Defense Sites (FUDS)

[MAP ID #10](#)

Distance from Property: 0.86 mi. (4,541 ft.) W

FUDS #: **J09AZ0723**

FFID: **AZ9799F5198**

NAME: **WILLI FD BOMB TAR RGE #24**

CITY: **MARANA**

STATE: **AZ**

ZIPCODE: **85653**

DISTRICT RESPONSIBLE FOR THE FUDS PROPERTY: **LOS ANGELES DISTRICT (SPL)**

IS THE PROPERTY HAS ANY CLEANUP UNDER THE MILITARY MUNITIONS RESPONSE PROGRAM (MMRP): **Y**

DESCRIPTION: **APPROX. 20 MILES NORTHWEST OF TUCSON,AZ**

HISTORY: **WILLIAMS FIELD BOMB TARGET RANGE #24 WAS ACTUALLY USED AS A GUNNERY RANGE AS INDICATED BY WILLIAMS AFB HISTORICAL RECORDS**

[Back to Report Summary](#)



[www.geo-search.com](http://www.geo-search.com) 888-396-0042

## State Hazardous Waste Sites (SHWS)

[MAP ID #10](#)

Distance from Property: 0.86 mi. (4,541 ft.) W

### **FACILITY INFORMATION**

GEOSEARCH ID: **712ACID**

EPA ID: **NOT REPORTED**

ACIDS ID: **712**

NAME: **WILLIAMS FIELD BOMB TGT RANGE #24**

ADDRESS: **NOT REPORTED**

**SILVERBELL, AZ 85653**

WATER QUALITY ASSURANCE REVOLVING FUND: **NOT REPORTED**

FILE LOCATION:

**NO WORK HAS BEEN COMPLETED ON THESE SITES. THEY WERE LISTED ON ACIDS BECAUSE THE ARMY CORP OF ENGINEERS WAS PERFORMING ASSESSMENTS OF THESE SITES. ADDITIONAL INFORMATION ON THESE SITES MAY BE FOUND WITH THE ARMY CORP OF ENGINEERS.**

[Back to Report Summary](#)



www.geo-search.com 888-396-0042

## ***Unlocated Sites Summary***

*This list contains sites that could not be mapped due to limited or incomplete address information.*

*No Records Found*



www.geo-search.com 888-396-0042

## ***Environmental Records Definitions - FEDERAL***

IRSAFS                      Aerometric Information Retrieval System / Air Facility Subsystem

VERSION DATE: 10/20/14

The United States Environmental Protection Agency (EPA) modified the Aerometric Information Retrieval System (AIRS) to a database that exclusively tracks the compliance of stationary sources of air pollution with EPA regulations: the Air Facility Subsystem (AFS). Since this change in 2001, the management of the AIRS/AFS database was assigned to EPA's Office of Enforcement and Compliance Assurance.

BRS                          Biennial Reporting System

Version Date: 12/31/11

The United States Environmental Protection Agency (EPA), in cooperation with the States, biennially collects information regarding the generation, management, and final disposition of hazardous wastes regulated under the Resource Conservation and Recovery Act of 1976 (RCRA), as amended. The Biennial Report captures detailed data on the generation of hazardous waste from large quantity generators and data on waste management practices from treatment, storage and disposal facilities. Currently, the EPA states that data collected between 1991 and 1997 was originally a part of the defunct Biennial Reporting System and is now incorporated into the RCRAInfo data system.

CDL                          Clandestine Drug Laboratory Locations

VERSION DATE: 07/01/16

The U.S. Department of Justice ("the Department") provides this information as a public service. It contains addresses of some locations where law enforcement agencies reported they found chemicals or other items that indicated the presence of either clandestine drug laboratories or dumpsites. In most cases, the source of the entries is not the Department, and the Department has not verified the entry and does not guarantee its accuracy. Members of the public must verify the accuracy of all entries by, for example, contacting local law enforcement and local health departments. The Department does not establish, implement, enforce, or certify compliance with clean-up or remediation standards for contaminated sites; the public should contact a state or local health department or environmental protection agency for that information.

DOCKETS                      EPA Docket Data

VERSION DATE: 12/22/05

The United States Environmental Protection Agency Docket data lists Civil Case Defendants, filing dates as far back as 1971, laws broken including section, violations that occurred, pollutants involved, penalties assessed and superfund awards by facility and location. Please refer to ICIS database as source of current data.

EC                              Federal Engineering Institutional Control Sites

VERSION DATE: 08/03/15

This database includes site locations where Engineering and/or Institutional Controls have been identified as part of a selected remedy for the site as defined by United States Environmental Protection Agency official remedy decision documents. A site listing does not indicate that the institutional and engineering controls are currently in place nor will be in place once the remedy is complete; it only



[www.geo-search.com](http://www.geo-search.com) 888-396-0042



indicates that the decision to include either of them in the remedy is documented as of the completed date of the document. Institutional controls are actions, such as legal controls, that help minimize the potential for human exposure to contamination by ensuring appropriate land or resource use. Engineering controls include caps, barriers, or other device engineering to prevent access, exposure, or continued migration of contamination.

ECHOR09 Enforcement and Compliance History Information

VERSION DATE: 02/08/17

The EPA's Enforcement and Compliance History Online (ECHO) database, provides compliance and enforcement information for facilities nationwide. This database includes facilities regulated as Clean Air Act stationary sources, Clean Water Act direct dischargers, Resource Conservation and Recovery Act hazardous waste handlers, Safe Drinking Water Act public water systems along with other data, such as Toxics Release Inventory releases.

ERNSAZ Emergency Response Notification System

VERSION DATE: 04/17/17

This National Response Center database contains data on reported releases of oil, chemical, radiological, biological, and/or etiological discharges into the environment anywhere in the United States and its territories. The data comes from spill reports made to the U.S. Environmental Protection Agency, U.S. Coast Guard, the National Response Center and/or the U.S. Department of Transportation.

FRSAZ Facility Registry System

VERSION DATE: 04/04/17

The United States Environmental Protection Agency's Office of Environmental Information (OEI) developed the Facility Registry System (FRS) as the centrally managed database that identifies facilities, sites or places subject to environmental regulations or of environmental interest. The Facility Registry System replaced the Facility Index System or FINDS database.

HMIRS09 Hazardous Materials Incident Reporting System

VERSION DATE: 11/29/16

The HMIRS database contains unintentional hazardous materials release information reported to the U.S. Department of Transportation located in EPA Region 9. This region includes the following states: Arizona, California, Hawaii, Nevada, and the territories of Guam and American Samoa.

ICIS Integrated Compliance Information System (formerly DOCKETS)

VERSION DATE: 03/25/17

ICIS is a case activity tracking and management system for civil, judicial, and administrative federal Environmental Protection Agency enforcement cases. ICIS contains information on federal administrative and federal judicial cases under the following environmental statutes: the Clean Air Act, the Clean Water Act, the Resource Conservation and Recovery Act, the Emergency Planning and Community Right-to-Know Act - Section 313, the Toxic Substances Control Act, the Federal Insecticide, Fungicide, and Rodenticide Act, the Comprehensive Environmental Response, Compensation, and Liability Act, the Safe Drinking Water Act, and the Marine Protection, Research, and Sanctuaries Act.



www.geo-search.com 888-396-0042

ICISNPDES Integrated Compliance Information System National Pollutant Discharge Elimination System

VERSION DATE: 01/21/17

In 2006, the Integrated Compliance Information System (ICIS) - National Pollutant Discharge Elimination System (NPDES) became the NPDES national system of record for select states, tribes and territories. ICIS-NPDES is an information management system maintained by the United States Environmental Protection Agency's Office of Compliance to track permit compliance and enforcement status of facilities regulated by the NPDES under the Clean Water Act. ICIS-NPDES is designed to support the NPDES program at the state, regional, and national levels.

LUCIS Land Use Control Information System

VERSION DATE: 09/01/06

The LUCIS database is maintained by the U.S. Navy and contains information for former Base Realignment and Closure (BRAC) properties across the United States.

MLTS Material Licensing Tracking System

VERSION DATE: 02/12/16

MLTS is a list of approximately 8,100 sites which have or use radioactive materials subject to the United States Nuclear Regulatory Commission (NRC) licensing requirements.

NPDES09 National Pollutant Discharge Elimination System

VERSION DATE: 04/01/07

Information in this database is extracted from the Water Permit Compliance System (PCS) database which is used by United States Environmental Protection Agency to track surface water permits issued under the Clean Water Act. This database includes permitted facilities located in EPA Region 9. This region includes the following states: Arizona, California, Hawaii, Nevada, and the territories of Guam and American Samoa. The NPDES database was collected from December 2002 until April 2007. Refer to the PCS and/or ICIS-NPDES database as source of current data.

PADS PCB Activity Database System

VERSION DATE: 07/01/14

The PCB Activity Database System (PADS) is used by the United States Environmental Protection Agency to monitor the activities of polychlorinated biphenyls (PCB) handlers.

PCSR09 Permit Compliance System

VERSION DATE: 08/01/12

The Permit Compliance System is used in tracking enforcement status and permit compliance of facilities controlled by the National Pollutant Discharge Elimination System (NPDES) under the Clean Water Act and is maintained by the United States Environmental Protection Agency's Office of Compliance. PCS is designed to support the NPDES program at the state, regional, and national levels. This database includes permitted facilities located in EPA Region 9. This region includes the following states: Arizona, California, Hawaii, Nevada, and the territories of Guam and American Samoa. PCS has been modernized, and no longer exists. National Pollutant Discharge Elimination System (ICIS-NPDES) data can now be found in Integrated Compliance Information System (ICIS).



[www.geo-search.com](http://www.geo-search.com) 888-396-0042

RCRASC RCRA Sites with Controls

VERSION DATE: 04/04/17

The Resource Conservation and Recovery Act (RCRA) gives EPA the authority to control hazardous waste from the "cradle-to-grave." This includes the generation, transportation, treatment, storage, and disposal of hazardous waste. RCRA also set forth a framework for the management of non-hazardous solid wastes. The 1986 amendments to RCRA enabled EPA to address environmental problems that could result from underground tanks storing petroleum and other hazardous substances. This listing refers to facilities with institutional controls in place.

SFLIENS CERCLIS Liens

VERSION DATE: 06/08/12

A Federal CERCLA ("Superfund") lien can exist by operation of law at any site or property at which United States Environmental Protection Agency has spent Superfund monies. These monies are spent to investigate and address releases and threatened releases of contamination. CERCLIS provides information as to the identity of these sites and properties. This database contains those CERCLIS sites where the Lien on Property action is complete.

SSTS Section Seven Tracking System

VERSION DATE: 12/08/14

The United States Environmental Protection Agency tracks information on pesticide establishments through the Section Seven Tracking System (SSTS). SSTS records the registration of new establishments and records

pesticide production at each establishment. The Federal Insecticide, Fungicide and Rodenticide Act (FIFRA) requires that production of pesticides or devices be conducted in a registered pesticide-producing or device-producing establishment. ("Production" includes formulation, packaging, repackaging, and relabeling.)

TRI Toxics Release Inventory

VERSION DATE: 12/31/15

The Toxics Release Inventory, provided by the United States Environmental Protection Agency, includes data on toxic chemical releases and waste management activities from certain industries as well as federal and tribal facilities. This inventory contains information about the types and amounts of toxic chemicals that are released each year to the air, water, and land as well as information on the quantities of toxic chemicals sent to other facilities for further waste management.

TSCA Toxic Substance Control Act Inventory

VERSION DATE: 12/31/06

The Toxic Substances Control Act (TSCA) was enacted in 1976 to ensure that chemicals manufactured, imported, processed, or distributed in commerce, or used or disposed of in the United States do not pose any unreasonable risks to human health or the environment. TSCA section 8(b) provides the United States Environmental Protection Agency authority to "compile, keep current, and publish a list of each chemical substance that is manufactured or processed in the United States." This TSCA Chemical Substance Inventory contains non-confidential information on the production amount of toxic chemicals from each manufacturer and importer site.



www.geo-search.com 888-396-0042

RCRAGR09                      Resource Conservation & Recovery Act - Generator

VERSION DATE: 12/12/16

The Resource Conservation and Recovery Act (RCRA) gives EPA the authority to control hazardous waste from the "cradle-to-grave." This includes the generation, transportation, treatment, storage, and disposal of hazardous waste. RCRA also set forth a framework for the management of non-hazardous solid wastes. The 1986 amendments to RCRA enabled EPA to address environmental problems that could result from underground tanks storing petroleum and other hazardous substances. This listing refers to facilities currently generating hazardous waste. EPA Region 9 includes the following states: Arizona, California, Hawaii, Nevada, and the territories of Guam and American Samoa.

RCRANGR09                      Resource Conservation & Recovery Act - Non-Generator

VERSION DATE: 12/12/16

The Resource Conservation and Recovery Act (RCRA) gives EPA the authority to control hazardous waste from the "cradle-to-grave." This includes the generation, transportation, treatment, storage, and disposal of hazardous waste. RCRA also set forth a framework for the management of non-hazardous solid wastes. The 1986 amendments to RCRA enabled EPA to address environmental problems that could result from underground tanks storing petroleum and other hazardous substances. This listing refers to facilities classified as non-generators. Non-Generators do not presently generate hazardous waste. EPA Region 9 includes the following states: Arizona, California, Hawaii, Nevada, and the territories of Guam and American Samoa.

HISTPST                      Historical Gas Stations

VERSION DATE: NR

This historic directory of service stations is provided by the Cities Service Company. The directory includes Cities Service filling stations that were located throughout the United States in 1930.

MRDS                      Mineral Resource Data System

VERSION DATE: 03/15/16

MRDS (Mineral Resource Data System) is a collection of reports describing metallic and nonmetallic mineral resources throughout the world. Included are deposit name, location, commodity, deposit description, geologic characteristics, production, reserves, resources, and references. This database contains the records previously provided in the Mineral Resource Data System (MRDS) of USGS and the Mineral Availability System/Mineral Industry Locator System (MAS/MILS) originated in the U.S. Bureau of Mines, which is now part of USGS.

MSHA                      Mine Safety and Health Administration Master Index File

VERSION DATE: 02/03/17

The Mine dataset lists all Coal and Metal/Non-Metal mines under MSHA's jurisdiction since 1/1/1970. It includes such information as the current status of each mine (Active, Abandoned, NonProducing, etc.), the current owner and operating company, commodity codes and physical attributes of the mine. Mine ID is the unique key for this data. This information is provided by the United States Department of Labor - Mine Safety and Health Administration (MSHA).



[www.geo-search.com](http://www.geo-search.com) 888-396-0042

BF Brownfields Management System

VERSION DATE: 05/10/17

Brownfields are real property, the expansion, redevelopment, or reuse of which may be complicated by the presence or potential presence of a hazardous substance, pollutant, or contaminant. Cleaning up and reinvesting in these properties takes development pressures off of undeveloped, open land, and both improves and protects the environment. The United States Environmental Protection Agency maintains this database to track activities in the various brown field grant programs including grantee assessment, site cleanup and site redevelopment.

This database included tribal brownfield sites.

DNPL Delisted National Priorities List

VERSION DATE: 04/05/17

This database includes sites from the United States Environmental Protection Agency's Final National Priorities List (NPL) where remedies have proven to be satisfactory or sites where the original analyses were inaccurate, and the site is no longer appropriate for inclusion on the NPL, and final publication in the Federal Register has occurred.

NLRRCRAT No Longer Regulated RCRA Non-CORRACTS TSD Facilities

VERSION DATE: 12/12/16

This database includes RCRA Non-Corrective Action TSD facilities that are no longer regulated by the United States Environmental Protection Agency or do not meet other RCRA reporting requirements. This listing includes facilities that formerly treated, stored or disposed of hazardous waste.

ODI Open Dump Inventory

VERSION DATE: 06/01/85

The open dump inventory was published by the United States Environmental Protection Agency. An "open dump" is defined as a facility or site where solid waste is disposed of which is not a sanitary landfill which meets the criteria promulgated under section 4004 of the Solid Waste Disposal Act (42 U.S.C. 6944) and which is not a facility for disposal of hazardous waste. This inventory has not been updated since June 1985.

RCRAT Resource Conservation & Recovery Act - Non-CORRACTS Treatment, Storage & Disposal Facilities

VERSION DATE: 12/12/16

The Resource Conservation and Recovery Act (RCRA) gives EPA the authority to control hazardous waste from the "cradle-to-grave." This includes the generation, transportation, treatment, storage, and disposal of hazardous waste. RCRA also set forth a framework for the management of non-hazardous solid wastes. The 1986 amendments to RCRA enabled EPA to address environmental problems that could result from underground tanks storing petroleum and other hazardous substances. This listing refers to facilities recognized as hazardous waste treatment, storage, and disposal sites (TSD).



www.geo-search.com 888-396-0042

SEMS Superfund Enterprise Management System

VERSION DATE: 04/05/17

The U.S. Environmental Protection Agency's (EPA) Office of Solid Waste and Emergency Response, Office of Superfund Remediation and Technology Innovation (OSRTI), has implemented The Superfund Enterprise Management System (SEMS), formerly known as CERCLIS (Comprehensive Environmental Response, Compensation and Liability Information System) to track and report on clean-up and enforcement activities taking place at Superfund sites. SEMS represents a joint development and ongoing collaboration between Superfund's Remedial, Removal, Federal Facilities, Enforcement and Emergency Response programs.

SEMSARCH Superfund Enterprise Management System Archived Site Inventory

VERSION DATE: 04/05/17

The Superfund Enterprise Management System Archive listing (SEMS-ARCHIVE) has replaced the CERCLIS NFRAP reporting system in 2015. This listing reflect sites that have been assessed and no further remediation is planned and is of no further interest under the Superfund program.

SMCRA Surface Mining Control and Reclamation Act Sites

VERSION DATE: 02/22/17

An inventory of land and water impacted by past mining (primarily coal mining) is maintained by OSMRE to provide information needed to implement the Surface Mining Control and Reclamation Act of 1977 (SMCRA). The inventory contains information on the location, type, and extent of AML impacts, as well as, information on the cost associated with the reclamation of those problems. The inventory is based upon field surveys by State, Tribal, and OSMRE program officials. It is dynamic to the extent that it is modified as new problems are identified and existing problems are reclaimed.

USUMTRCA Uranium Mill Tailings Radiation Control Act Sites

VERSION DATE: 03/04/17

The Legacy Management Office of the Department of Energy (DOE) manages radioactive and chemical waste, environmental contamination, and hazardous material at over 100 sites across the U.S. The L.M. Office manages this database of sites registered under the Uranium Mill Tailings Control Act (UMTRCA).

DOD Department of Defense Sites

VERSION DATE: 06/21/10

This information originates from the National Atlas of the United States Federal Lands data, which includes lands owned or administered by the Federal government. Army DOD, Army Corps of Engineers DOD, Air Force DOD, Navy DOD and Marine DOD areas of 640 acres or more are included.

FUDS Formerly Used Defense Sites

VERSION DATE: 06/01/15

The Formerly Used Defense Sites (FUDS) inventory includes properties previously owned by or leased to the United States and under Secretary of Defense Jurisdiction, as well as Munitions Response Areas (MRAs). The remediation of these properties is the responsibility of the Department of Defense. This data is provided by the



www.geo-search.com 888-396-0042

U.S. Army Corps of Engineers (USACE), the boundaries/polygon data are based on preliminary findings and not all properties currently have polygon data available. DISCLAIMER: This data represents the results of data collection/processing for a specific USACE activity and is in no way to be considered comprehensive or to be used in any legal or official capacity as presented on this site. While the USACE has made a reasonable effort to insure the accuracy of the maps and associated data, it should be explicitly noted that USACE makes no warranty, representation or guaranty, either expressed or implied, as to the content, sequence, accuracy, timeliness or completeness of any of the data provided herein. For additional information on Formerly Used Defense Sites please contact the USACE Public Affairs Office at (202) 528-4285.

NLRRCRAC No Longer Regulated RCRA Corrective Action Facilities

VERSION DATE: 12/12/16

This database includes RCRA Corrective Action facilities that are no longer regulated by the United States Environmental Protection Agency or do not meet other RCRA reporting requirements.

NMS Former Military Nike Missile Sites

VERSION DATE: 12/01/84

This information was taken from report DRXTH-AS-IA-83A016 (Historical Overview of the Nike Missile System, 12/1984) which was performed by Environmental Science and Engineering, Inc. for the U.S. Army Toxic and Hazardous Materials Agency Assessment Division. The Nike system was deployed between 1954 and the mid- 1970's. Among the substances used or stored on Nike sites were liquid missile fuel (JP-4); starter fluids (UDKH, aniline, and furfuryl alcohol); oxidizer (IRFNA); hydrocarbons (motor oil, hydraulic fluid, diesel fuel, gasoline, heating oil); solvents (carbon tetrachloride, trichloroethylene, trichloroethane, stoddard solvent); and battery electrolyte. The quantities of material a disposed of and procedures for disposal are not documented in published reports. Virtually all information concerning the potential for contamination at Nike sites is confined to personnel who were assigned to Nike sites.

During deactivation most hardware was shipped to depot-level supply points. There were reportedly instances where excess materials were disposed of on or near the site itself at closure. There was reportedly no routine site decontamination.

NPL National Priorities List

VERSION DATE: 04/05/17

This database includes United States Environmental Protection Agency (EPA) National Priorities List sites that fall under the EPA's Superfund program, established to fund the cleanup of the most serious uncontrolled or abandoned hazardous waste sites identified for possible long-term remedial action.

PNPL Proposed National Priorities List

VERSION DATE: 04/05/17

This database contains sites proposed to be included on the National Priorities List (NPL) in the Federal Register. The United States Environmental Protection Agency investigates these sites to determine if they may present long-term threats to public health or the environment.

RCRAC Resource Conservation & Recovery Act - Corrective Action Facilities

VERSION DATE: 12/12/16

The Resource Conservation and Recovery Act (RCRA) gives EPA the authority to control hazardous waste from the "cradle-to-grave."



[www.geo-search.com](http://www.geo-search.com) 888-396-0042

This includes the generation, transportation, treatment, storage, and disposal of hazardous waste. RCRA also set forth a framework for the management of non-hazardous solid wastes. The 1986 amendments to RCRA enabled EPA to address environmental problems that could result from underground tanks storing petroleum and other hazardous substances. This listing refers to facilities with corrective action activity.

RCRASUBC                      Resource Conservation & Recovery Act - Subject to Corrective Action Facilities

VERSION DATE: 12/12/16

The Resource Conservation and Recovery Act (RCRA) gives EPA the authority to control hazardous waste from the "cradle-to-grave." This includes the generation, transportation, treatment, storage, and disposal of hazardous waste. RCRA also set forth a framework for the management of non-hazardous solid wastes. The 1986 amendments to RCRA enabled EPA to address environmental problems that could result from underground tanks storing petroleum and other hazardous substances. This listing refers to facilities subject to corrective actions.

RODS                              Record of Decision System

VERSION DATE: 07/01/13

These decision documents maintained by the United States Environmental Protection Agency describe the chosen remedy for NPL (Superfund) site remediation. They also include site history, site description, site characteristics, community participation, enforcement activities, past and present activities, contaminated media, the contaminants present, and scope and role of response action.



[www.geo-search.com](http://www.geo-search.com) 888-396-0042



## ***Environmental Records Definitions - STATE (AZ)***

AIRS Air Quality Permits Database

VERSION DATE: 01/24/17

This database, maintained by the Air Quality Division of the Arizona Department of Environmental Quality, contains information on air quality permits issued by the ADEQ based on activity type and emission rates of air pollutants per facility. Arizona Revised Statute §39-121.03(A) authorizes state agencies to charge for the reproduction of the public record based on the "value of the reproduction on the commercial market as best determined by the public body" when a records request is for a "commercial purpose" as defined by the statute. ADEQ has determined that requests for this data list meet the requirements of a commercial purpose. For this reason, GeoSearch is limited in obtaining frequent updates based on the associated costs. ADEQ Air Permits Data does NOT include Air Permits in Maricopa, Pima, and Pinal Counties.

CDL Clandestine Drug Laboratories

VERSION DATE: 05/15/15

This list of seized drug laboratories or sites where drug manufacturing chemicals were seized is provided by the Arizona Board of Technical Registration. These sites are reported to meet the A.R.S. § 12-990(1) definition of a "clandestine drug laboratory". Remediated sites are removed from this list when the Board receives clean up notification from a certified clean up firm. This agency relies on information received from other sources as directed in A.R.S. § 12-1000 and assumes no responsibility for the accuracy or timeliness of third party reporting.

DRYWELLS Registered Drywells

VERSION DATE: 04/11/17

This listing of registered drywells is maintained by the Arizona Department of Environmental Quality (ADEQ). According to the ADEQ, an Aquifer Protection Permit (APP) is required for drywells draining areas where hazardous substances are used, stored, loaded, or treated. General APPs are issued to certain drywells by statute, as provided in A.R.S. § 49-245.02. In addition, certain discharges to drywells in combination with stormwater are exempt from the APP requirements.

EUR Environmental Use Restriction Sites

VERSION DATE: 07/12/16

The Arizona Department of Environmental Quality maintains this inventory of DEUR and VEMUR sites. A Declaration of Environmental Use Restriction (DEUR) is a restrictive land use covenant that is required when a property owner elects to use an institutional (i.e., administrative) control or engineering (i.e., physical) control as a means to meet remediation goals. The DEUR runs with and burdens the land, and requires maintenance of any institutional or engineering controls. A Voluntary Environmental Mitigation Use Restriction (VEMUR) is a restrictive land use covenant that, prior to July 18, 2000, was required when a property owner elected to remediate the property to non-residential uses. Effective July 18, 2000, the DEUR replaced the VEMUR as a restrictive use covenant. Arizona Revised Statute §39-121.03(A) authorizes state agencies to charge for the reproduction of the public record based on the "value of the reproduction on the commercial market as best determined by the public body" when a records request is for a "commercial purpose" as defined by the statute.

ADEQ has determined that requests for this data list meet the requirements of a commercial purpose. For this reason, GeoSearch is



www.geo-search.com 888-396-0042

limited in obtaining frequent updates based on the associated costs.

SPILLS Spills Database

VERSION DATE: 11/15/07

The Arizona Department of Environmental Quality's (ADEQ) Emergency Response Unit works to minimize injuries, deaths, property damage and threats to human health and the environment from chemical spills, fires, explosions and other pollutant releases by stabilizing emergency incidents through its role as the environmental support agency of the state of Arizona Emergency Response and Recovery Plan. The ADEQ began tracking spills in this database in 1984, and last updated the database on November 15, 2001. For records of incidents after this date, see the National Response Center database (ERNS).

WWFAC Wastewater Facility List

VERSION DATE: 06/03/13

The Water Quality Division of the Arizona Department of Environmental Quality maintains this register of facilities with wastewater permits. Arizona Revised Statute §39-121.03(A) authorizes state agencies to charge for the reproduction of the public record based on the "value of the reproduction on the commercial market as best determined by the public body" when a records request is for a "commercial purpose" as defined by the statute. ADEQ has determined that requests for this data list meet the requirements of a commercial purpose. For this reason, GeoSearch is limited in obtaining frequent updates based on the associated costs.

BIOMW Biohazardous Medical Waste Facilities

VERSION DATE: 12/20/16

"Medical waste" means any solid waste that is generated in diagnosing, treating or immunizing a human being or animal or in any research relating to that diagnosis, treatment or immunization, or in producing or testing biologicals, and includes discarded drugs. "Biohazardous medical waste" is medical waste that is composed of one or more of the following: cultures and stocks; human blood and blood products; human pathologic wastes; medical sharps; and research animal wastes. The Arizona Department of Environmental Quality adopted specific rules for handling biohazardous medical waste and discarded drugs. Non-biohazardous medical waste is handled as solid waste.

UST Underground Storage Tanks

VERSION DATE: 05/19/17

The Tank Programs Division of the Arizona Department of Environmental Quality regulates any underground storage tank (UST) containing petroleum or hazardous substances larger than 110 gallons and operated on or after Jan. 1, 1974, with the exception of those used for on-site heating such as home heating oil USTs. These sites include marketers who sell gasoline to the public (such as service stations and convenience stores) and non-marketers who use tanks solely for their own needs (such as fleet service operators and local governments).

CLEANERS Dry Cleaners Inventory

VERSION DATE: 06/26/06

The Dry Cleaner Inventory Project was provided by Miller Brooks Environmental, Inc. for the Arizona Department of Environmental Quality to assist in the identification, prioritization, investigation and remediation of sites that have released hazardous substances into the lands and waters of the state. This Inventory includes the following types of dry cleaner sites: Sites with Known Contamination



www.geo-search.com 888-396-0042

(sites with documented contamination, or a history of release and/or prior site characterization and remedial activities); Sites with High Potential for Release (sites with multiple owners, sites that have been in operation more than 10 years, sites that specifically operated between 1935 and 1984, and high-volume sites); and Sites with Low Potential for Release (sites that have been in operation only after 1985, or prior to 1934, sites that "broker" cleaning services to other facilities, and sites that operate primarily as a coin-operated laundry facility).

CLOSEDSWF Closed Solid Waste Facilities

VERSION DATE: 04/30/15

According to Arizona Revised Statutes, Chapter § 49-701, a "Closed solid waste facility" is defined as any of the following: A solid waste facility that ceases storing, treating, processing or receiving for disposal solid waste before the effective date of design and operation rules for that type of facility adopted pursuant to section 49-761; A public solid waste landfill that meets any of the following criteria: ceased receiving solid waste prior to July 1, 1983, ceased receiving solid waste and received at least two feet of cover material prior to January 1, 1986, and/or received approval for closure from the department. This database has not been updated by the Arizona Department of Environmental Quality since 1999.

LUST Leaking Underground Storage Tanks

VERSION DATE: 01/10/17

The Tank Programs Division of the Arizona Department of Environmental Quality (ADEQ) defines a leaking underground storage tank (LUST) as a UST that leaked some petroleum or hazardous substances into the soil or ground water. All LUSTs require an investigation and possible cleanup. Generally, releases from regulated USTs are the responsibility of the ADEQ UST Corrective Action Section. ADEQ does not regulate releases from unregulated USTs or above ground storage tanks.

OPENLF Open Landfill Facilities

VERSION DATE: 06/03/16

This database is provided by the Waste Programs Division's Solid Waste Management Section of the Arizona Department of Environmental Quality (ADEQ) and includes the following types of open landfills: Not ADEQ Regulated Landfills, Non-Municipal Solid Waste Landfills, Private Landfills, Municipal Solid Waste Landfills, and Native American Landfills.

VRPBF Voluntary Remediation Program and Brownfields Program Sites

VERSION DATE: 02/14/17

The Waste Programs Division of the Arizona Department of Environmental Quality (ADEQ) maintains this listing of Voluntary Remediation Program (VRP) and Brownfields Program sites. As stated by the ADEQ, Brownfields remediation project sites are required to apply for, and be accepted into the VRP. Oversight by the VRP helps ensure the Brownfields remediation projects protect human health and the environment. Through VRP, interested parties investigate and clean up soil and groundwater contaminated sites in cooperation with ADEQ. ADEQ reviews proposed voluntary remedial actions and provides a determination of no further action after successful site cleanup. Arizona Revised Statute §39-121.03(A) authorizes state agencies to charge for the reproduction of the public record based on the "value of the reproduction on the commercial market as best determined by the public body" when a records request is for a "commercial purpose" as defined by the statute. ADEQ has determined that requests for this data list meet the requirements of a commercial purpose. For this reason, GeoSearch is limited in obtaining frequent updates based on the associated costs.



www.geo-search.com 888-396-0042

ASPL Arizona Superfund Program List

VERSION DATE: 02/28/17

The Arizona Superfund Program List is comprised of the following elements: Water Quality Assurance Revolving Fund (WQARF) Registry sites, National Priorities List (NPL) sites and Department of Defense (DOD) sites requiring Arizona Department of Environmental Quality (ADEQ) Superfund Programs Section oversight. Prior to July 5, 2000, the ADEQ Superfund Programs Section published a list of sites entitled "Arizona CERCLIS Information Data System" (ACIDS). The ACIDS list has been replaced as an active list by the ASPL.

SHWS State Hazardous Waste Sites

VERSION DATE: 08/03/95

The Arizona CERCLIS Information Data System (ACIDS) list was used by the Arizona Department of Environmental Quality Superfund Programs Section (SPS) prior to July 2000. The ACIDS list consists of locations subject to investigations concerning possible contamination of soil, surface water, or groundwater under the State Water Quality Assurance Revolving Fund (WQARF) and Federal CERCLA programs. The ACIDS list has been archived and is no longer being distributed or updated. The ACIDS list has been replaced by the Arizona Superfund Program List (ASPL).

WQARF Water Quality Assurance Revolving Fund Program Registry

VERSION DATE: 02/28/17

The Arizona Department of Environmental Quality states that a WQARF (water quality assurance revolving fund) site is defined in statute as the "geographical areal extent of contamination" (Arizona Revised Statutes § 49- 281.14). The Remedial Projects Section uses the Arizona Water Quality Assurance Revolving Fund (WQARF), created under the Environmental Quality Act of 1986, to support hazardous substance cleanup efforts in the state. ADEQ established a registry of sites in Arizona where groundwater and/or soil contamination is present and qualify for funds from the Water Quality Assurance Revolving Fund (WQARF). Sites on the WQARF Registry are evaluated and given a score based on the type and location of contaminant(s) and the possibility for human exposure to the contaminant(s) present. The scores are used to help determine relative risk at the site, but do not necessarily indicate a direct risk to people or the environment. The maximum score a site can receive is 120.

## ***Environmental Records Definitions - LOCAL***

COTLF

City of Tucson Landfills

VERSION DATE: 08/11/16

This list of open and closed landfills is provided by the Environmental Services division of the City of Tucson.



[www.geo-search.com](http://www.geo-search.com) 888-396-0042

## ***Environmental Records Definitions - TRIBAL***

USTR09                      Underground Storage Tanks On Tribal Lands

VERSION DATE: 10/06/16

This database, provided by the United States Environmental Protection Agency (EPA), contains underground storage tanks on Tribal lands located in EPA Region 9. This region includes the following states: Arizona, California, Hawaii, Nevada, and the territories of Guam and American Samoa.

LUSTR09                    Leaking Underground Storage Tanks On Tribal Lands

VERSION DATE: 10/06/16

This database, provided by the United States Environmental Protection Agency (EPA), contains leaking underground storage tanks on Tribal lands located in EPA Region 9. This region includes the following states: Arizona, California, Hawaii, Nevada, and the territories of Guam and American Samoa.

ODINDIAN                   Open Dump Inventory on Tribal Lands

VERSION DATE: 11/08/06

This Indian Health Service database contains information about facilities and sites on tribal lands where solid waste is disposed of, which are not sanitary landfills or hazardous waste disposal facilities, and which meet the criteria promulgated under section 4004 of the Solid Waste Disposal Act (42 U.S.C. 6944).

INDIANRES                 Indian Reservations

VERSION DATE: 01/01/00

The Department of Interior and Bureau of Indian Affairs maintains this database that includes American Indian Reservations, off-reservation trust lands, public domain allotments, Alaska Native Regional Corporations and Recognized State Reservations.



[www.geo-search.com](http://www.geo-search.com) 888-396-0042

---

## ***Radius Report***

---

[Satellite view](#)

Target Property:  
I-11 CAP (C)  
Pima County, Arizona

Prepared For:  
Pinyon Environmental Inc

Order #: 105606  
Job #: 229879  
Project #: 71550704  
Date: 03/26/2018

**Table of Contents**

*Elevation Summary..... 21*

*Unlocated Sites Summary ..... 34*

*Environmental Records Definitions - FEDERAL ..... 35*

*Environmental Records Definitions – STATE (AZ) ..... 46*

*Environmental Records Definitions – LOCAL ..... 50*

*Environmental Records Definitions – TRIBAL ..... 51*



## ***Disclaimer***

*This report was designed by GeoSearch to meet or exceed the records search requirements of the All Appropriate Inquiries Rule (40 CFR §312.26) and the current version of the ASTM International E1527, Standard Practice for Environmental Site Assessments: Phase I Environmental Site Assessment Process or, if applicable, the custom requirements requested by the entity that ordered this report. The records and databases of records used to compile this report were collected from various federal, state and local governmental entities. It is the goal of GeoSearch to meet or exceed the 40 CFR §312.26 and E1527 requirements for updating records by using the best available technology. GeoSearch contacts the appropriate governmental entities on a recurring basis. Depending on the frequency with which a record source or database of records is updated by the governmental entity, the data used to prepare this report may be updated monthly, quarterly, semi-annually, or annually.*

*The information provided in this report was obtained from a variety of public sources. GeoSearch cannot ensure and makes no warranty or representation as to the accuracy, reliability, quality, errors occurring from data conversion or the customer's interpretation of this report. This report was made by GeoSearch for exclusive use by its clients only. Therefore, this report may not contain sufficient information for other purposes or parties. GeoSearch and its partners, employees, officers And independent contractors cannot be held liable For actual, incidental, consequential, special or exemplary damages suffered by a customer resulting directly or indirectly from any information provided by GeoSearch.*



www.geo-search.com 888-396-0042

### **Target Property Information**

I-11 CAP (C)

Arizona

#### **Coordinates**

Area centroid (-111.21194, 32.2005933)

2,289 feet above sea level

#### **USGS Quadrangle**

Brown Mountain, AZ

San Xavier Mission Sw, AZ

West Of Avra, AZ

Avra, AZ

### **Geographic Coverage Information**

**County/Parish:** Pima (AZ)

**ZipCode(s):**

Marana AZ: 85653

Tucson AZ: 85735, 85736, 85743

#### **Radon**

\* Target property is located in Radon Zone 2.

Zone 2 areas have a predicted average indoor radon screening level between 2 and 4 pCi/L (picocuries per liter).



[www.geo-search.com](http://www.geo-search.com) 888-396-0042

## **FEDERAL LISTING**

### **Standard Environmental Records**

<b>Database</b>	<b>Acronym</b>	<b>Locata</b>	<b>Unlocata</b>	<b>Search Radius (miles)</b>
EMERGENCY RESPONSE NOTIFICATION SYSTEM	<a href="#">ERNSAZ</a>	0	0	TP/AP
FEDERAL ENGINEERING INSTITUTIONAL CONTROL SITES	<a href="#">EC</a>	0	0	TP/AP
LAND USE CONTROL INFORMATION SYSTEM	<a href="#">LUCIS</a>	0	0	TP/AP
RCRA SITES WITH CONTROLS	<a href="#">RCRASC</a>	0	0	TP/AP
RESOURCE CONSERVATION & RECOVERY ACT - GENERATOR	<a href="#">RCRAGR09</a>	1	0	0.1250
RESOURCE CONSERVATION & RECOVERY ACT - NON-GENERATOR	<a href="#">RCRANGR09</a>	0	0	0.1250
FEMA OWNED STORAGE TANKS	<a href="#">FEMAUST</a>	0	0	0.2500
BROWNFIELDS MANAGEMENT SYSTEM	<a href="#">BF</a>	0	0	0.5000
DELISTED NATIONAL PRIORITIES LIST	<a href="#">DNPL</a>	0	0	0.5000
NO LONGER REGULATED RCRA NON-CORRACTS TSD FACILITIES	<a href="#">NLRRCRAT</a>	0	0	0.5000
RESOURCE CONSERVATION & RECOVERY ACT - NON-CORRACTS	<a href="#">RCRAT</a>	0	0	0.5000
TREATMENT, STORAGE & DISPOSAL FACILITIES				
SUPERFUND ENTERPRISE MANAGEMENT SYSTEM	<a href="#">SEMS</a>	0	0	0.5000
SUPERFUND ENTERPRISE MANAGEMENT SYSTEM ARCHIVED SITE INVENTORY	<a href="#">SEMSARCH</a>	0	0	0.5000
NATIONAL PRIORITIES LIST	<a href="#">NPL</a>	0	0	1.0000
NO LONGER REGULATED RCRA CORRECTIVE ACTION FACILITIES	<a href="#">NLRRCRAC</a>	0	0	1.0000
PROPOSED NATIONAL PRIORITIES LIST	<a href="#">PNPL</a>	0	0	1.0000
RESOURCE CONSERVATION & RECOVERY ACT - CORRECTIVE ACTION FACILITIES	<a href="#">RCRAC</a>	0	0	1.0000
RESOURCE CONSERVATION & RECOVERY ACT - SUBJECT TO CORRECTIVE ACTION FACILITIES	<a href="#">RCRASUBC</a>	0	0	1.0000

SUB-TOTAL		1	0	
-----------	--	---	---	--

### **Additional Environmental Records**

<b>Database</b>	<b>Acronym</b>	<b>Locata</b>	<b>Unlocata</b>	<b>Search Rad</b>
AEROMETRIC INFORMATION RETRIEVAL SYSTEM / AIR FACILITY SUBSYSTEM	<a href="#">AIRSAFS</a>	0	0	TP/AP
BIENNIAL REPORTING SYSTEM	<a href="#">BRS</a>	0	0	TP/AP
CERCLIS LIENS	<a href="#">SFLIENS</a>	0	0	TP/AP



www.geo-search.com 888-396-0042

CLANDESTINE DRUG LABORATORY LOCATIONS	<a href="#">CDL</a>	0	0	TP/A
EPA DOCKET DATA	<a href="#">DOCKETS</a>	0	0	TP/A
ENFORCEMENT AND COMPLIANCE HISTORY INFORMATION	<a href="#">ECHOR09</a>	0	0	TP/A



www.geo-search.com 888-396-0042

<b>Database</b>	<b>Acronym</b>	<b>Locata</b>	<b>Unlocata</b>	<b>Sea rch Rad</b>
FACILITY REGISTRY SYSTEM	<a href="#">FRSAZ</a>	3	0	TP/A
HAZARDOUS MATERIALS INCIDENT REPORTING SYSTEM	<a href="#">HMIRSR09</a>	0	0	TP/A
INTEGRATED COMPLIANCE INFORMATION SYSTEM (FORMERLY	<a href="#">ICIS</a>	0	0	TP/A
INTEGRATED COMPLIANCE INFORMATION SYSTEM NATIONAL POLLUTANT DISCHARGE ELIMINATION SYSTEM	<a href="#">ICISNPDES</a>	0	0	TP/A P
MATERIAL LICENSING TRACKING SYSTEM	<a href="#">MLTS</a>	0	0	TP/A
NATIONAL POLLUTANT DISCHARGE ELIMINATION SYSTEM	<a href="#">NPDESR09</a>	0	0	TP/A
PCB ACTIVITY DATABASE SYSTEM	<a href="#">PADS</a>	0	0	TP/A
PERMIT COMPLIANCE SYSTEM	<a href="#">PCSR09</a>	0	0	TP/A
SEMS LIEN ON PROPERTY	<a href="#">SEMSLIENS</a>	0	0	TP/A
SECTION SEVEN TRACKING SYSTEM	<a href="#">SSTS</a>	0	0	TP/A
TOXIC SUBSTANCE CONTROL ACT INVENTORY	<a href="#">TSCA</a>	0	0	TP/A
TOXICS RELEASE INVENTORY	<a href="#">TRI</a>	0	0	TP/A
ALTERNATIVE FUELING STATIONS	<a href="#">ALTFUELS</a>	0	0	0.250
HISTORICAL GAS STATIONS	<a href="#">HISTPST</a>	0	0	0.250
INTEGRATED COMPLIANCE INFORMATION SYSTEM DRYCLEANERS	<a href="#">ICISCLEANERS</a>	0	0	0.250 0
MINE SAFETY AND HEALTH ADMINISTRATION MASTER INDEX FILE	<a href="#">MSHA</a>	0	0	0.250 0
MINERAL RESOURCE DATA SYSTEM	<a href="#">MRDS</a>	2	0	0.250
OPEN DUMP INVENTORY	<a href="#">ODI</a>	0	0	0.500
SURFACE MINING CONTROL AND RECLAMATION ACT SITES	<a href="#">SMCRA</a>	0	0	0.500
URANIUM MILL TAILINGS RADIATION CONTROL ACT SITES	<a href="#">USUMTRCA</a>	0	0	0.500
DEPARTMENT OF DEFENSE SITES	<a href="#">DOD</a>	0	0	1.000
FORMER MILITARY NIKE MISSILE SITES	<a href="#">NMS</a>	0	0	1.000
FORMERLY USED DEFENSE SITES	<a href="#">FUDS</a>	1	0	1.000
FORMERLY UTILIZED SITES REMEDIAL ACTION PROGRAM	<a href="#">FUSRAP</a>	0	0	1.000
RECORD OF DECISION SYSTEM	<a href="#">RODS</a>	0	0	1.000
SUB-TOTAL		6	0	



www.geo-search.com 888-396-0042

## **STATE (AZ) LISTING**

### **Standard Environmental Records**

<b>Database</b>	<b>Acronym</b>	<b>Locata</b>	<b>Unlocata</b>	<b>Search Radius</b>
ENVIRONMENTAL USE RESTRICTION SITES	<a href="#">EUR</a>	0	0	TP/A
UNDERGROUND STORAGE TANKS	<a href="#">UST</a>	0	0	0.250
CLOSED SOLID WASTE FACILITIES	<a href="#">CLOSEDSWF</a>	0	0	0.500
LEAKING UNDERGROUND STORAGE TANKS	<a href="#">LUST</a>	0	0	0.500
OPEN LANDFILL FACILITIES	<a href="#">OPENLF</a>	0	0	0.500
VOLUNTARY REMEDIATION PROGRAM AND BROWNFIELDS	<a href="#">VRPBF</a>	0	0	0.500
ARIZONA SUPERFUND PROGRAM LIST	<a href="#">ASPL</a>	0	0	1.000
STATE HAZARDOUS WASTE SITES	<a href="#">SHWS</a>	2	0	1.000
WATER QUALITY ASSURANCE REVOLVING FUND PROGRAM REGISTRY	<a href="#">WQARF</a>	0	0	1.000

SUB-TOTAL		2	0	
-----------	--	---	---	--

### **Additional Environmental Records**

<b>Database</b>	<b>Acronym</b>	<b>Locata</b>	<b>Unlocata</b>	<b>Search Radius (miles)</b>
AIR QUALITY PERMITS DATABASE	<a href="#">AIRS</a>	0	0	TP/AP
CLANDESTINE DRUG LABORATORIES	<a href="#">CDL</a>	0	0	TP/AP
REGISTERED DRYWELLS	<a href="#">DRYWELLS</a>	0	0	TP/AP
SPIILLS DATABASE	<a href="#">SPIILLS</a>	0	0	TP/AP
WASTEWATER FACILITY LIST	<a href="#">WWFAC</a>	0	0	TP/AP
BIOHAZARDOUS MEDICAL WASTE FACILITIES	<a href="#">BIOMW</a>	0	0	0.2500
DRY CLEANERS INVENTORY	<a href="#">CLEANERS</a>	0	0	0.5000

SUB-TOTAL		0	0	
-----------	--	---	---	--



www.geo-search.com 888-396-0042

## **LOCAL LISTING**

### **Additional Environmental Records**

<b>Database</b>	<b>Acronym</b>	<b>Locatable</b>	<b>Unlocatable</b>	<b>Search Radius (miles)</b>
CITY OF TUCSON LANDFILLS	<a href="#">COTLE</a>	0	0	0.5000

SUB-TOTAL		0	0	
-----------	--	---	---	--



www.geo-search.com 888-396-0042

## **TRIBAL LISTING**

### **Standard Environmental Records**

<b>Database</b>	<b>Acronym</b>	<b>Locatable</b>	<b>Unlocatable</b>	<b>Search Radius (miles)</b>
UNDERGROUND STORAGE TANKS ON TRIBAL LANDS	<a href="#">USTR09</a>	0	0	0.2500
LEAKING UNDERGROUND STORAGE TANKS ON TRIBAL LANDS	<a href="#">LUSTR09</a>	0	0	0.5000
OPEN DUMP INVENTORY ON TRIBAL LANDS	<a href="#">ODINDIAN</a>	0	0	0.5000

SUB-TOTAL		0	0	
-----------	--	---	---	--

### **Additional Environmental Records**

<b>Database</b>	<b>Acronym</b>	<b>Locatable</b>	<b>Unlocatable</b>	<b>Search Radius (miles)</b>
INDIAN RESERVATIONS	<a href="#">INDIANRES</a>	1	0	1.000

SUB-TOTAL		1	0	
-----------	--	---	---	--

TOTAL		10	0	
-------	--	----	---	--



www.geo-search.com 888-396-0042



## **FEDERAL LISTING**

Standard environmental records are displayed in **bold**.

Acronym	Search Radius (miles)	TP/AP (0 - 0.02)	1/8 Mile (> TP/AP)	1/4 Mile (> 1/8)	1/2 Mile (> 1/4)	1 Mile (> 1/2)	> 1 Mile	Total
AIRSAFS	0.0200	0	NS	NS	NS	NS	NS	0
BRS	0.0200	0	NS	NS	NS	NS	NS	0
CDL	0.0200	0	NS	NS	NS	NS	NS	0
DOCKETS	0.0200	0	NS	NS	NS	NS	NS	0
<b>EC</b>	<b>0.0200</b>	<b>0</b>	<b>NS</b>	<b>NS</b>	<b>NS</b>	<b>NS</b>	<b>NS</b>	<b>0</b>
ECHOR09	0.0200	0	NS	NS	NS	NS	NS	0
<b>ERNSAZ</b>	<b>0.0200</b>	<b>0</b>	<b>NS</b>	<b>NS</b>	<b>NS</b>	<b>NS</b>	<b>NS</b>	<b>0</b>
FRSAZ	0.0200	3	NS	NS	NS	NS	NS	3
HMIRSR09	0.0200	0	NS	NS	NS	NS	NS	0
ICIS	0.0200	0	NS	NS	NS	NS	NS	0
ICISNPDES	0.0200	0	NS	NS	NS	NS	NS	0
<b>LUCIS</b>	<b>0.0200</b>	<b>0</b>	<b>NS</b>	<b>NS</b>	<b>NS</b>	<b>NS</b>	<b>NS</b>	<b>0</b>
MLTS	0.0200	0	NS	NS	NS	NS	NS	0
NPDES09	0.0200	0	NS	NS	NS	NS	NS	0
PADS	0.0200	0	NS	NS	NS	NS	NS	0
PCSR09	0.0200	0	NS	NS	NS	NS	NS	0
<b>RCRASC</b>	<b>0.0200</b>	<b>0</b>	<b>NS</b>	<b>NS</b>	<b>NS</b>	<b>NS</b>	<b>NS</b>	<b>0</b>
SEMSLIENS	0.0200	0	NS	NS	NS	NS	NS	0
SFLIENS	0.0200	0	NS	NS	NS	NS	NS	0
SSTS	0.0200	0	NS	NS	NS	NS	NS	0
TRI	0.0200	0	NS	NS	NS	NS	NS	0
TSCA	0.0200	0	NS	NS	NS	NS	NS	0
<b>RCRAGR09</b>	<b>0.1250</b>	<b>0</b>	<b>1</b>	<b>NS</b>	<b>NS</b>	<b>NS</b>	<b>NS</b>	<b>1</b>
<b>RCRANGR09</b>	<b>0.1250</b>	<b>0</b>	<b>0</b>	<b>NS</b>	<b>NS</b>	<b>NS</b>	<b>NS</b>	<b>0</b>
ALTFUELS	0.2500	0	0	0	NS	NS	NS	0
<b>FEMAUST</b>	<b>0.2500</b>	<b>0</b>	<b>0</b>	<b>0</b>	<b>NS</b>	<b>NS</b>	<b>NS</b>	<b>0</b>
HISTPST	0.2500	0	0	0	NS	NS	NS	0
ICISCLEANERS	0.2500	0	0	0	NS	NS	NS	0
MRDS	0.2500	1	0	1	NS	NS	NS	2
MSHA	0.2500	0	0	0	NS	NS	NS	0
<b>BF</b>	<b>0.5000</b>	<b>0</b>	<b>0</b>	<b>0</b>	<b>0</b>	<b>NS</b>	<b>NS</b>	<b>0</b>
<b>DNPL</b>	<b>0.5000</b>	<b>0</b>	<b>0</b>	<b>0</b>	<b>0</b>	<b>NS</b>	<b>NS</b>	<b>0</b>
<b>NLRRCRAT</b>	<b>0.5000</b>	<b>0</b>	<b>0</b>	<b>0</b>	<b>0</b>	<b>NS</b>	<b>NS</b>	<b>0</b>
ODI	0.5000	0	0	0	0	NS	NS	0



www.geo-search.com 888-396-0042

<i>RCRAT</i>	<i>0.5000</i>	<i>0</i>	<i>0</i>	<i>0</i>	<i>0</i>	<i>NS</i>	<i>NS</i>	<i>0</i>
--------------	---------------	----------	----------	----------	----------	-----------	-----------	----------



[www.geo-search.com](http://www.geo-search.com) 888-396-0042

<b>Acronym</b>	<b>Sea rch Rad</b>	<b>TP/AP (0 - 0.02)</b>	<b>1/8 Mile (&gt; TP/AP)</b>	<b>1/4 Mile (&gt; 1/8)</b>	<b>1/2 Mile (&gt; 1/4)</b>	<b>1 Mil e (&gt; 1/2)</b>	<b>&gt; 1 Mile</b>	<b>To tal</b>
<b>SEMS</b>	<b>0.5000</b>	<b>0</b>	<b>0</b>	<b>0</b>	<b>0</b>	<b>N</b>	<b>NS</b>	<b>0</b>
<b>SEMSARCH</b>	<b>0.5000</b>	<b>0</b>	<b>0</b>	<b>0</b>	<b>0</b>	<b>N</b>	<b>NS</b>	<b>0</b>
SMCRA	0.5000	0	0	0	0	N	NS	0
USUMTRCA	0.5000	0	0	0	0	N	NS	0
DOD	1.0000	0	0	0	0	0	NS	0
FUDS	1.0000	0	0	0	0	1	NS	1
FUSRAP	1.0000	0	0	0	0	0	NS	0
<b>NLRRCRAC</b>	<b>1.0000</b>	<b>0</b>	<b>0</b>	<b>0</b>	<b>0</b>	<b>0</b>	<b>NS</b>	<b>0</b>
NMS	1.0000	0	0	0	0	0	NS	0
<b>NPL</b>	<b>1.0000</b>	<b>0</b>	<b>0</b>	<b>0</b>	<b>0</b>	<b>0</b>	<b>NS</b>	<b>0</b>
<b>PNPL</b>	<b>1.0000</b>	<b>0</b>	<b>0</b>	<b>0</b>	<b>0</b>	<b>0</b>	<b>NS</b>	<b>0</b>
<b>RCRAC</b>	<b>1.0000</b>	<b>0</b>	<b>0</b>	<b>0</b>	<b>0</b>	<b>0</b>	<b>NS</b>	<b>0</b>
<b>RCRASUBC</b>	<b>1.0000</b>	<b>0</b>	<b>0</b>	<b>0</b>	<b>0</b>	<b>0</b>	<b>NS</b>	<b>0</b>
RODS	1.0000	0	0	0	0	0	NS	0

<b>SUB-TOTAL</b>		<b>4</b>	<b>1</b>	<b>1</b>	<b>0</b>	<b>1</b>	<b>0</b>	<b>7</b>
------------------	--	----------	----------	----------	----------	----------	----------	----------

## STATE (AZ) LISTING

Standard environmental records are displayed in **bold**.

Acronym	Search Rad	TP/AP (0 - 0.02)	1/8 Mile (> TP/AP)	1/4 Mile (> 1/8)	1/2 Mile (> 1/4)	1 Mile (> 1/2)	> 1 Mile	Total
AIRS	0.0200	0	NS	N	N	N	NS	0
CDL	0.0200	0	NS	N	N	N	NS	0
DRYWELLS	0.0200	0	NS	N	N	N	NS	0
<b>EUR</b>	<b>0.0200</b>	<b>0</b>	<b>NS</b>	<b>N</b>	<b>N</b>	<b>N</b>	<b>NS</b>	<b>0</b>
SPILLS	0.0200	0	NS	N	N	N	NS	0
WWFAC	0.0200	0	NS	N	N	N	NS	0
BIOMW	0.2500	0	0	0	N	N	NS	0
<b>UST</b>	<b>0.2500</b>	<b>0</b>	<b>0</b>	<b>0</b>	<b>N</b>	<b>N</b>	<b>NS</b>	<b>0</b>
CLEANERS	0.5000	0	0	0	0	N	NS	0
<b>CLOSEDSWF</b>	<b>0.5000</b>	<b>0</b>	<b>0</b>	<b>0</b>	<b>0</b>	<b>N</b>	<b>NS</b>	<b>0</b>
<b>LUST</b>	<b>0.5000</b>	<b>0</b>	<b>0</b>	<b>0</b>	<b>0</b>	<b>N</b>	<b>NS</b>	<b>0</b>
<b>OPENLF</b>	<b>0.5000</b>	<b>0</b>	<b>0</b>	<b>0</b>	<b>0</b>	<b>N</b>	<b>NS</b>	<b>0</b>
<b>VRPBF</b>	<b>0.5000</b>	<b>0</b>	<b>0</b>	<b>0</b>	<b>0</b>	<b>N</b>	<b>NS</b>	<b>0</b>
<b>ASPL</b>	<b>1.0000</b>	<b>0</b>	<b>0</b>	<b>0</b>	<b>0</b>	<b>0</b>	<b>NS</b>	<b>0</b>
<b>SHWS</b>	<b>1.0000</b>	<b>0</b>	<b>0</b>	<b>0</b>	<b>0</b>	<b>2</b>	<b>NS</b>	<b>2</b>
<b>WQARF</b>	<b>1.0000</b>	<b>0</b>	<b>0</b>	<b>0</b>	<b>0</b>	<b>0</b>	<b>NS</b>	<b>0</b>

SUB-TOTAL		0	0	0	0	2	0	2
-----------	--	---	---	---	---	---	---	---



www.geo-search.com 888-396-0042

**LOCAL LISTING**

Standard environmental records are displayed in **bold**.

Acronym	Search Radius (miles)	TP/AP (0 - 0.02)	1/8 Mile (> TP/AP)	1/4 Mile (> 1/8)	1/2 Mile (> 1/4)	1 Mile (> 1/2)	> 1 Mile	Total
COTLF	0.5000	0	0	0	0	NS	NS	0

SUB-TOTAL		0	0	0	0		0	0	0
-----------	--	---	---	---	---	--	---	---	---

## **TRIBAL LISTING**

Standard environmental records are displayed in **bold**.

<b>Acronym</b>	<b>Search Radius (miles)</b>	<b>TP/AP P (0 - 0.02)</b>	<b>1/8 Mile (&gt; TP/AP)</b>	<b>1/4 Mile (&gt; 1/8)</b>	<b>1/2 Mile (&gt; 1/4)</b>	<b>1 Mile (&gt; 1/2)</b>	<b>&gt; 1 Mile</b>	<b>Total</b>
<b>USTR09</b>	<b>0.2500</b>	<b>0</b>	<b>0</b>	<b>0</b>	<b>NS</b>	<b>NS</b>	<b>NS</b>	<b>0</b>
<b>LUSTR09</b>	<b>0.5000</b>	<b>0</b>	<b>0</b>	<b>0</b>	<b>0</b>	<b>NS</b>	<b>NS</b>	<b>0</b>
<b>ODINDIAN</b>	<b>0.5000</b>	<b>0</b>	<b>0</b>	<b>0</b>	<b>0</b>	<b>NS</b>	<b>NS</b>	<b>0</b>
<b>INDIANRES</b>	<b>1.0000</b>	<b>0</b>	<b>0</b>	<b>0</b>	<b>1</b>	<b>0</b>	<b>NS</b>	<b>1</b>

<b>SUB-TOTAL</b>		<b>0</b>	<b>0</b>	<b>0</b>	<b>1</b>	<b>0</b>	<b>0</b>	<b>1</b>
------------------	--	----------	----------	----------	----------	----------	----------	----------

<b>TOTAL</b>		<b>4</b>	<b>1</b>	<b>1</b>	<b>1</b>	<b>3</b>	<b>0</b>	<b>10</b>
--------------	--	----------	----------	----------	----------	----------	----------	-----------

### **NOTES:**

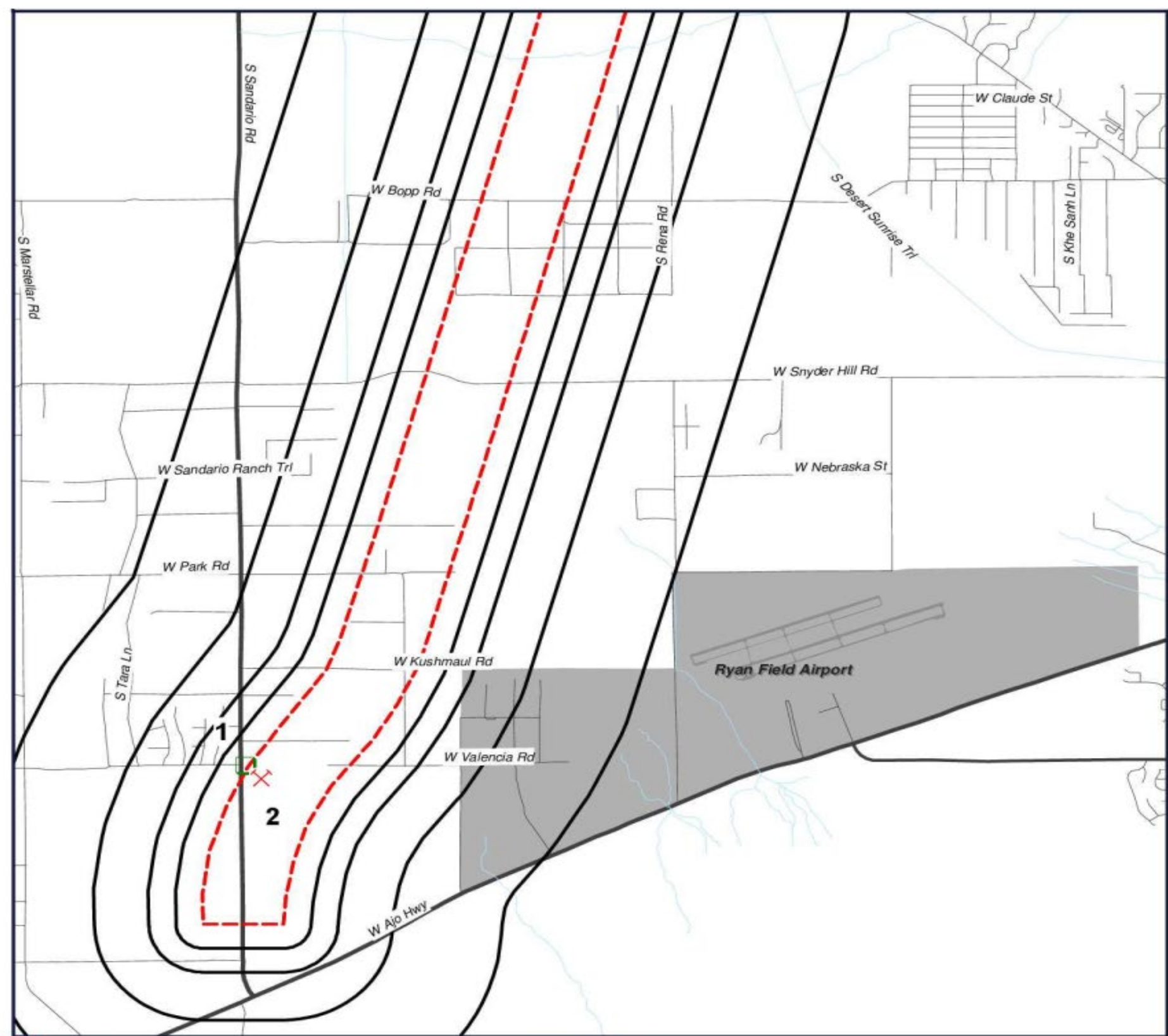
**NS = NOT SEARCHED**

**TP/AP = TARGET PROPERTY/ADJACENT PROPERTY**



www.geo-search.com 888-396-0042

RADIUS MAP 1



- Target Property (TP)
- FRSAZ
- MRDS
- RCRAGR09
- INDIANRES
- SHWS
- FUDS

I-11 CAP (C)  
Pima County, Arizona

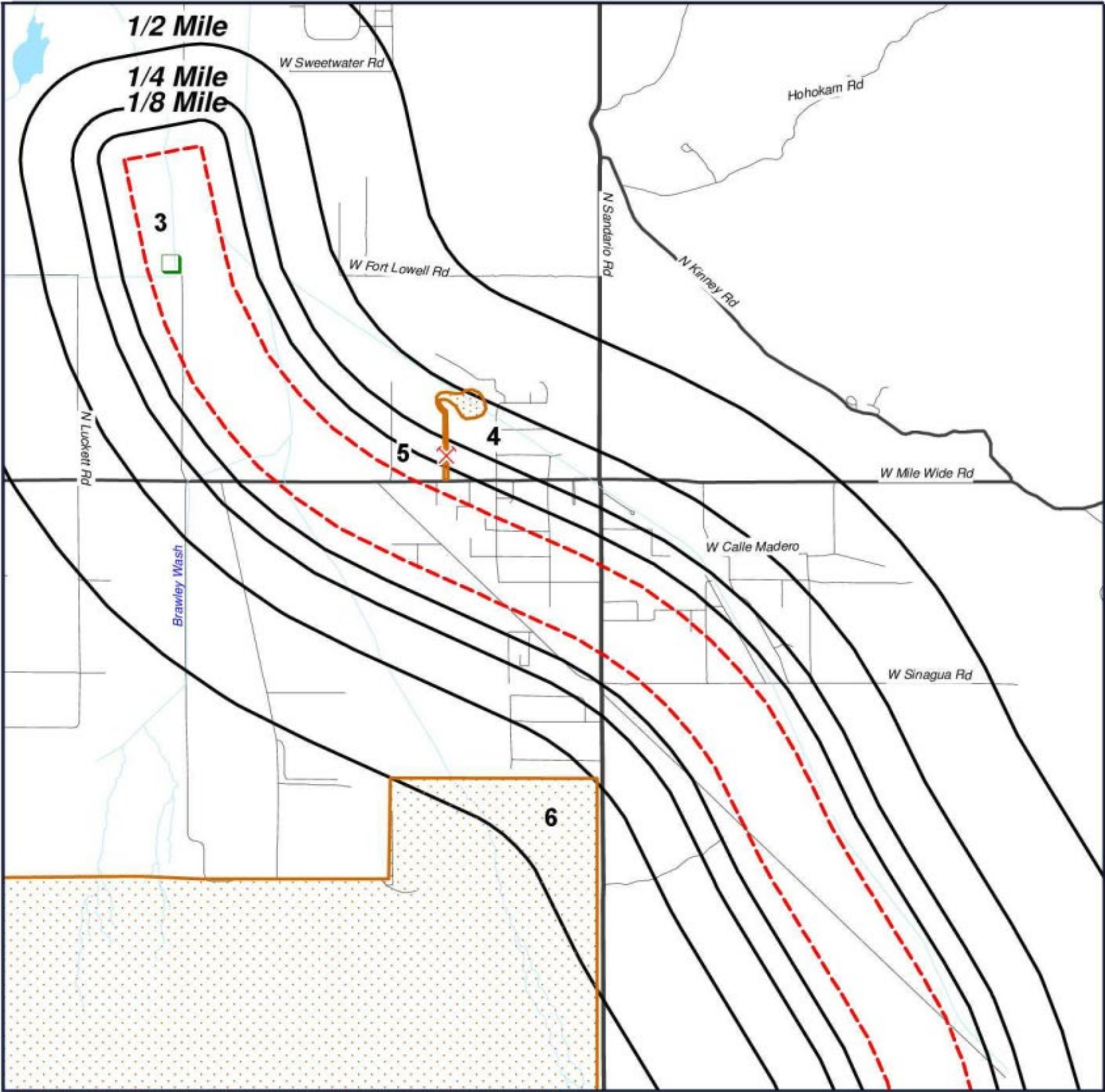


0' 2000' 4000' 6000'  
SCALE: 1" = 4000'

[Click here to access Satellite view](#)

RADIUS MAP 2





I-11 CAP (C)  
Pima County, Arizona

- Target Property (TP)
- FRSAZ
- MRDS
- RCRAGR09
- INDIANRES
- SHWS
- FUDS

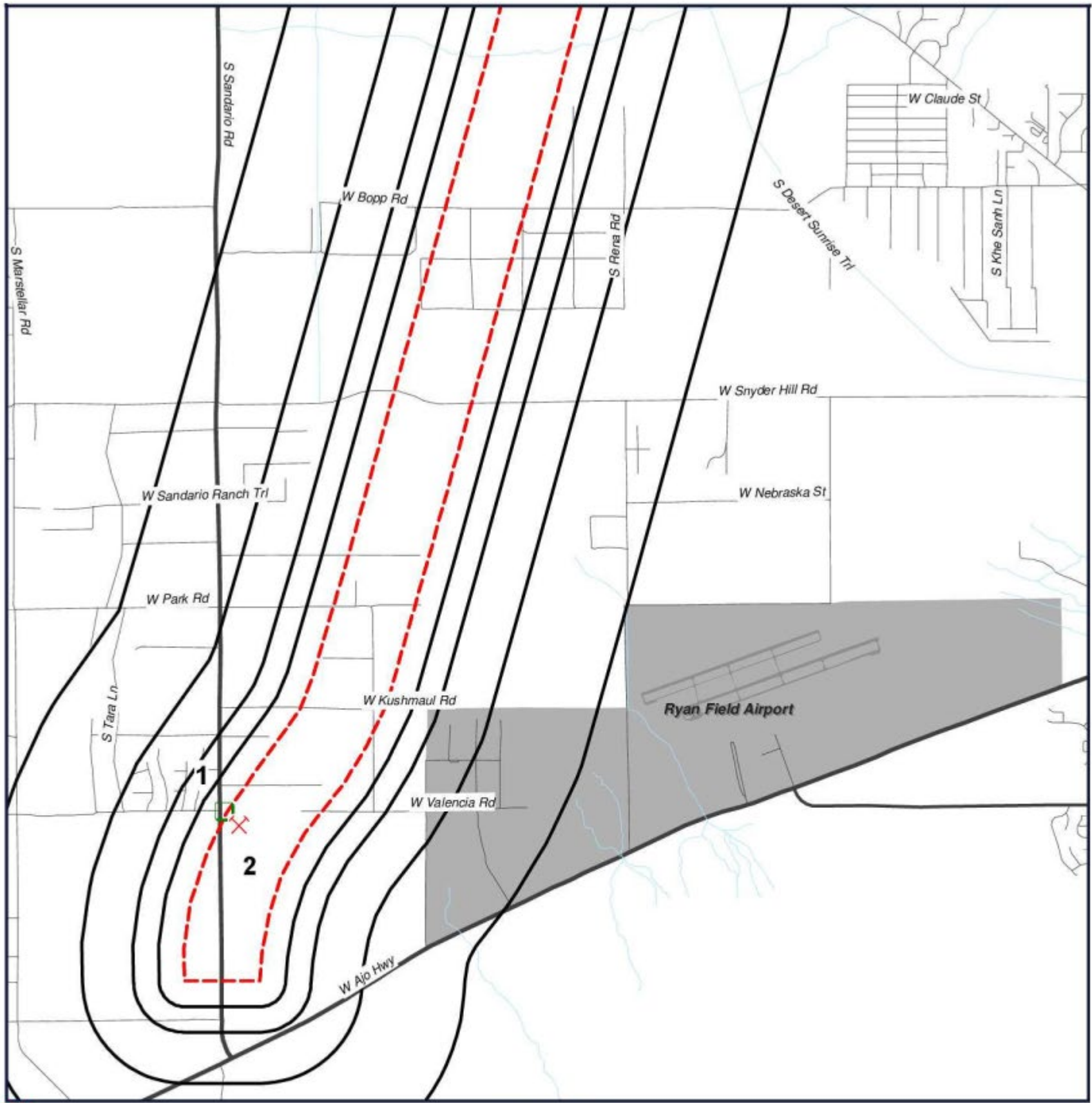


0' 2000' 4000' 6000'  
SCALE: 1" = 4000'

[Click here to access Satellite view](#)




Radius 1K (A) Map



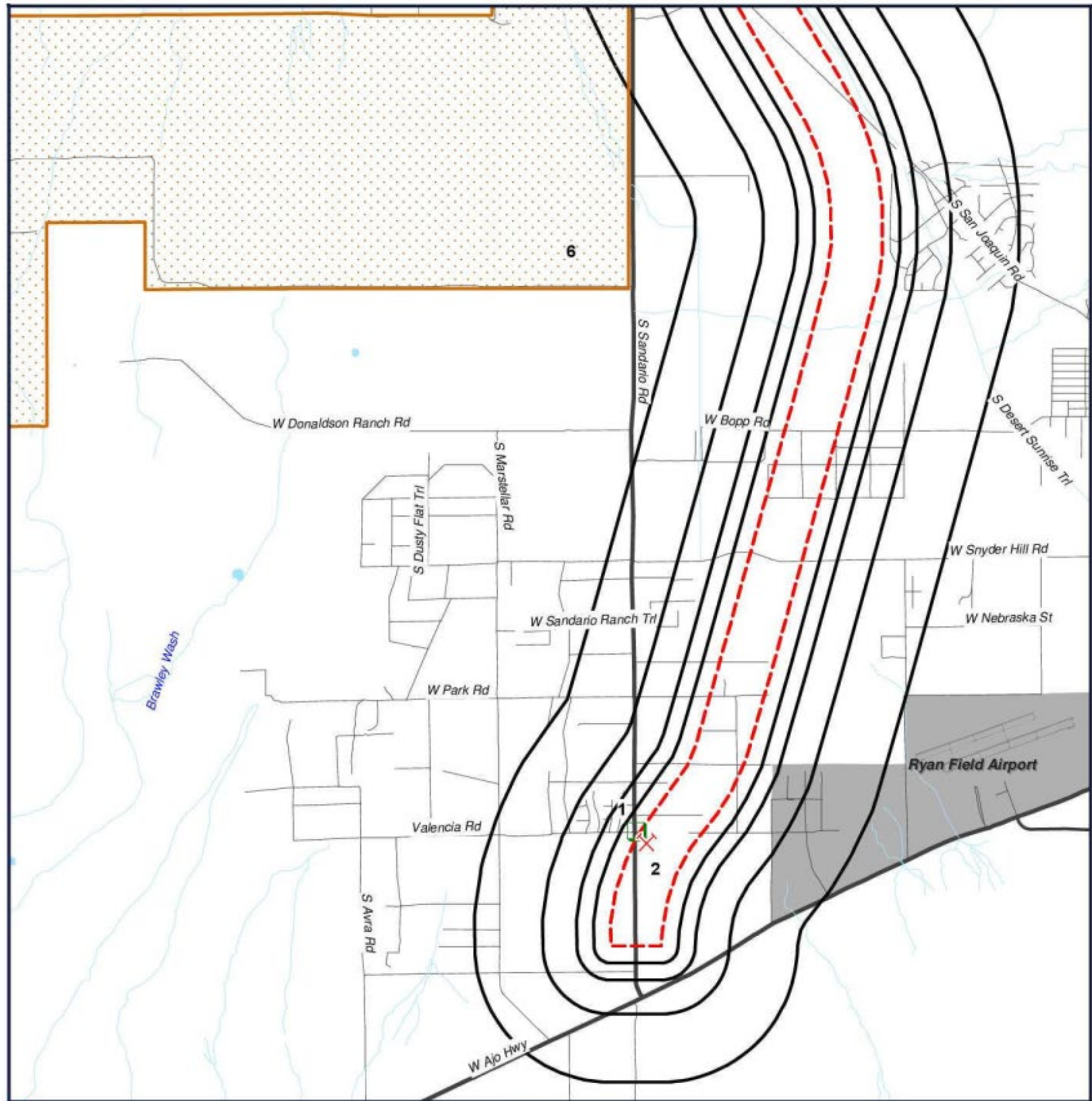
- Target Property (TP)
- FRSAZ
- MRDS
- RCRAGR09
- INDIANRES
- SHWS
- FUDS

I-11 CAP (C)  
Pima County, Arizona




[Click here to access Satellite view](#)

Radius 2K (A) Map

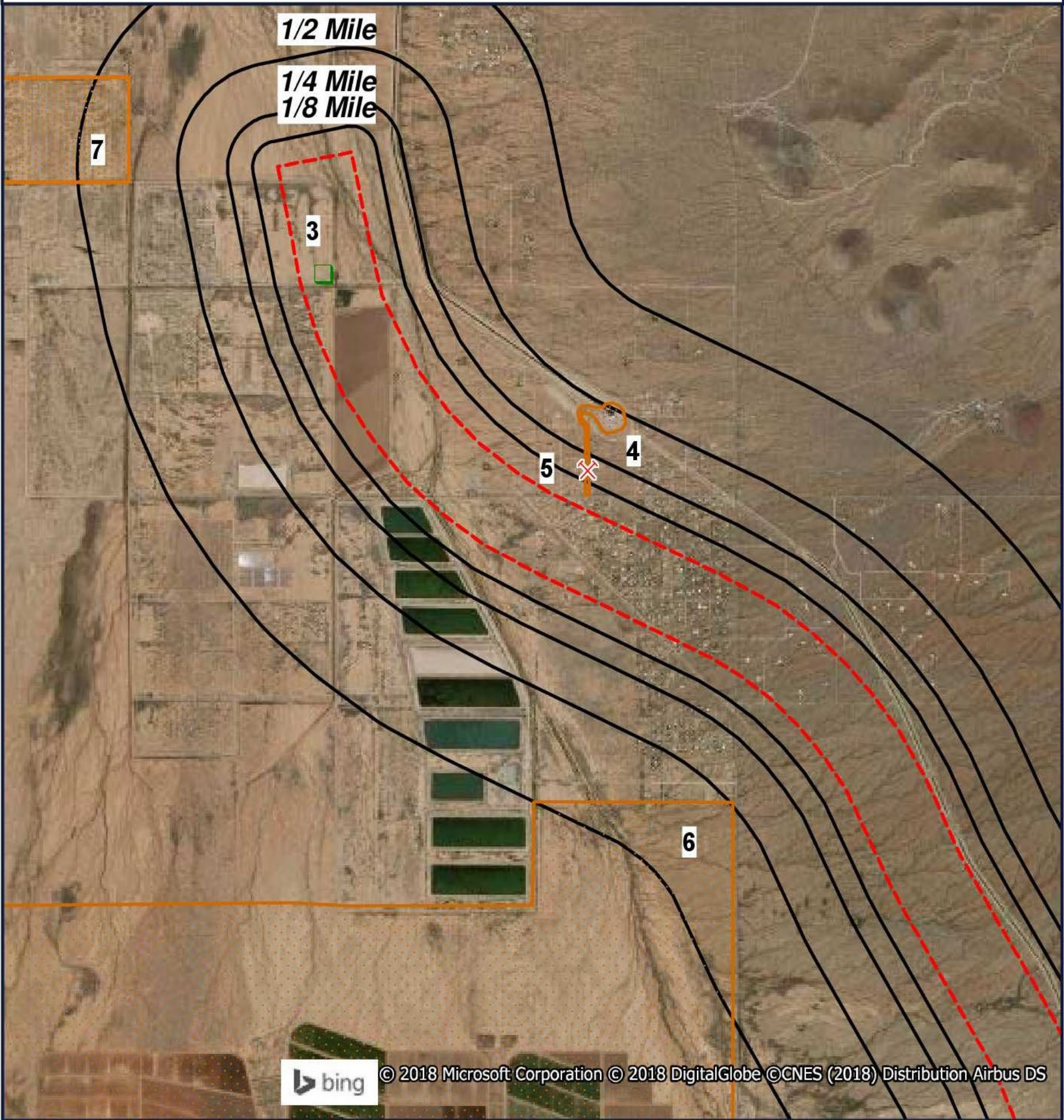


-  Target Property (TP)
-  FRS AZ
-  MRDS
-  RCRAGR09
-  INDIANRES
-  SHWS
-  FUDS

I-11 CAP (C)  
Pima County, Arizona








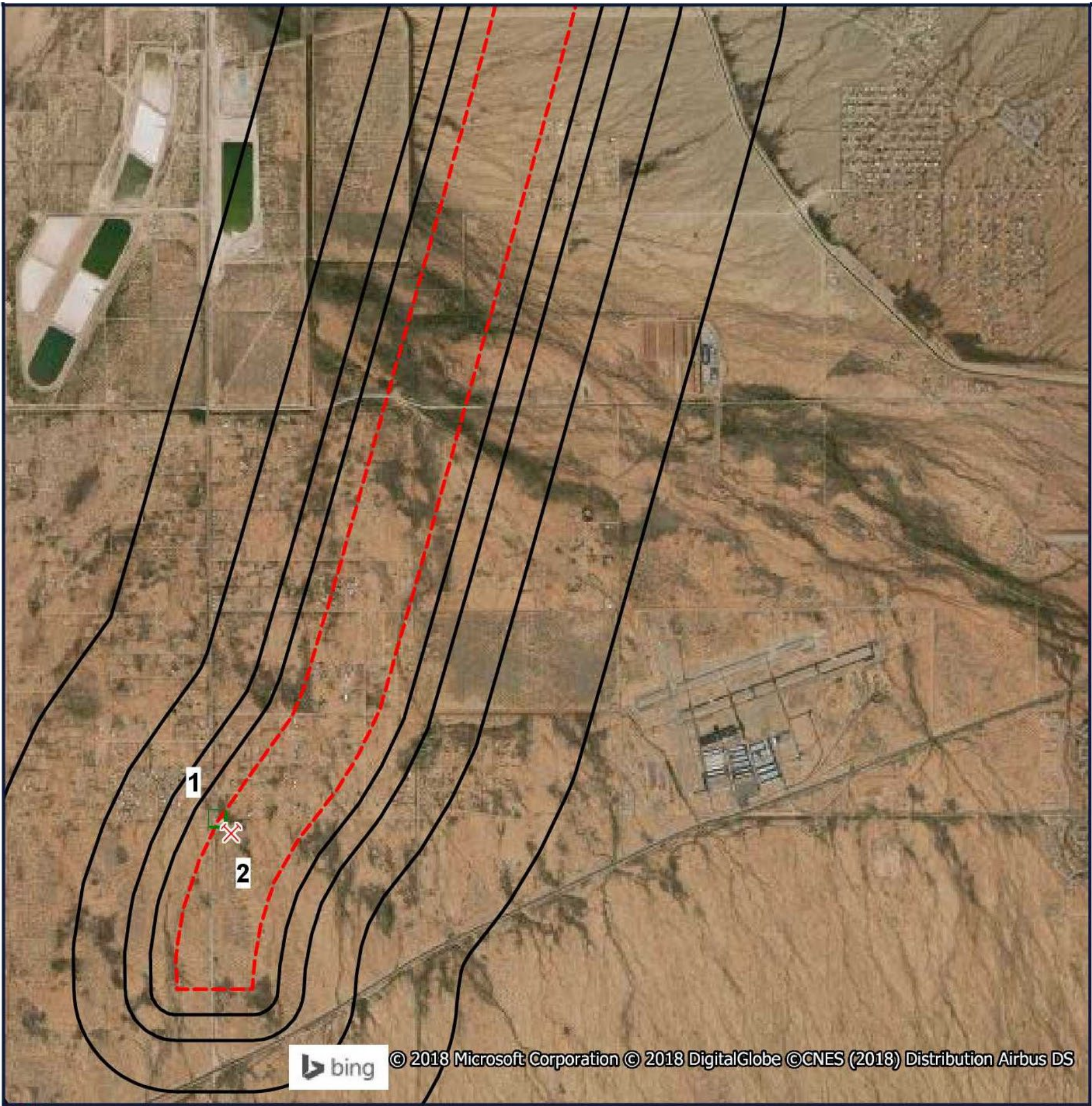
-  Target Property (TP)
-  FRSAZ
-  MRDS
-  RCRAGR09
-  INDIANRES
-  SHWS
-  FUDS

**Quadrangle(s): Brown Mountain,  
San Xavier Mission Sw, West Of  
Avra, Avra  
I-11 CAP (C)  
Pima County, Arizona**






Ortho (A) Map



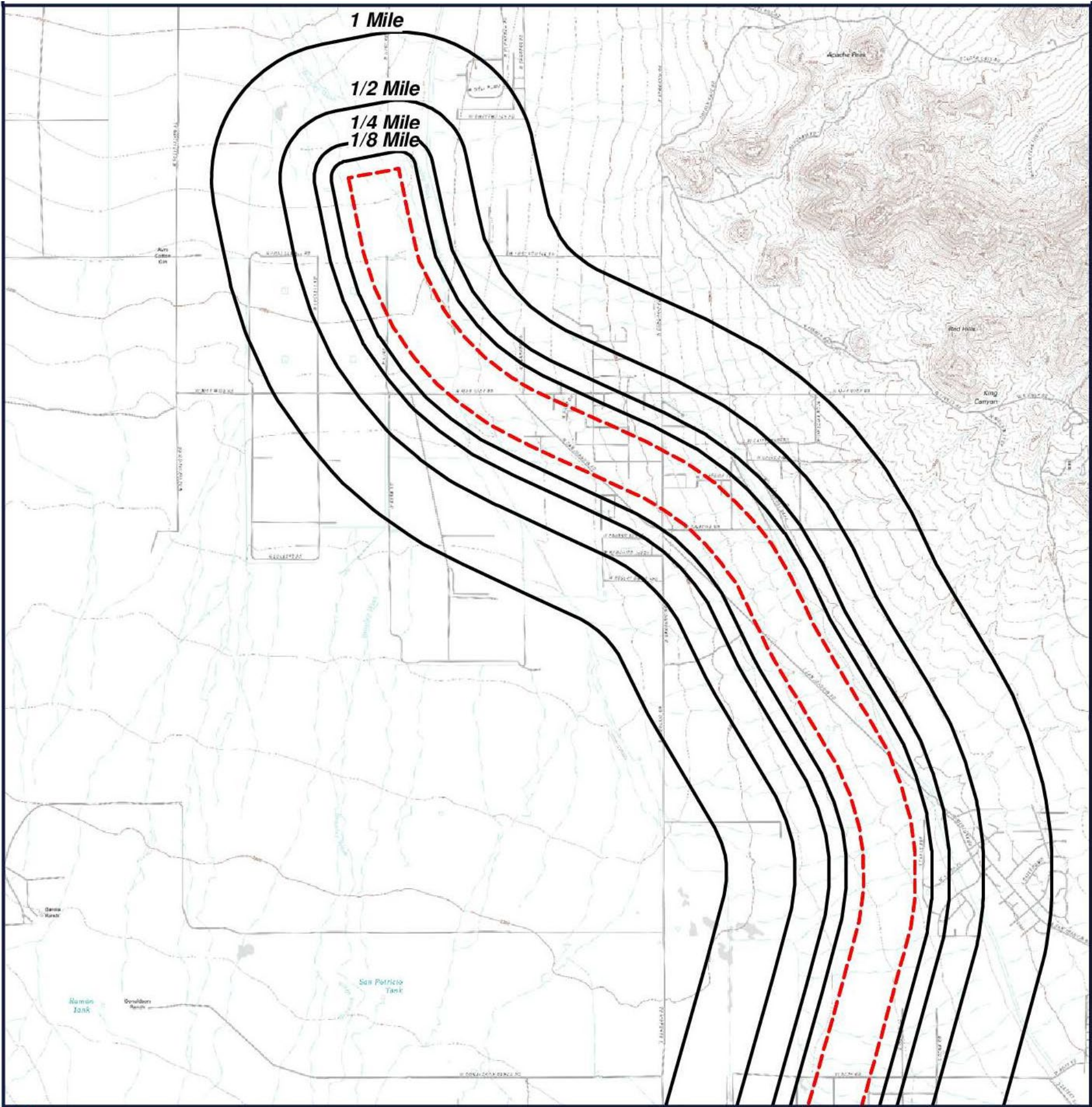
- Target Property (TP)
- FRSAZ
- MRDS
- RCRAGR09
- INDIANRES
- SHWS
- FUDS

**Quadrangle(s): Brown Mountain,  
San Xavier Mission Sw, West Of  
Avra, Avra  
I-11 CAP (C)  
Pima County, Arizona**





Topographic Map



 Target Property (TP)

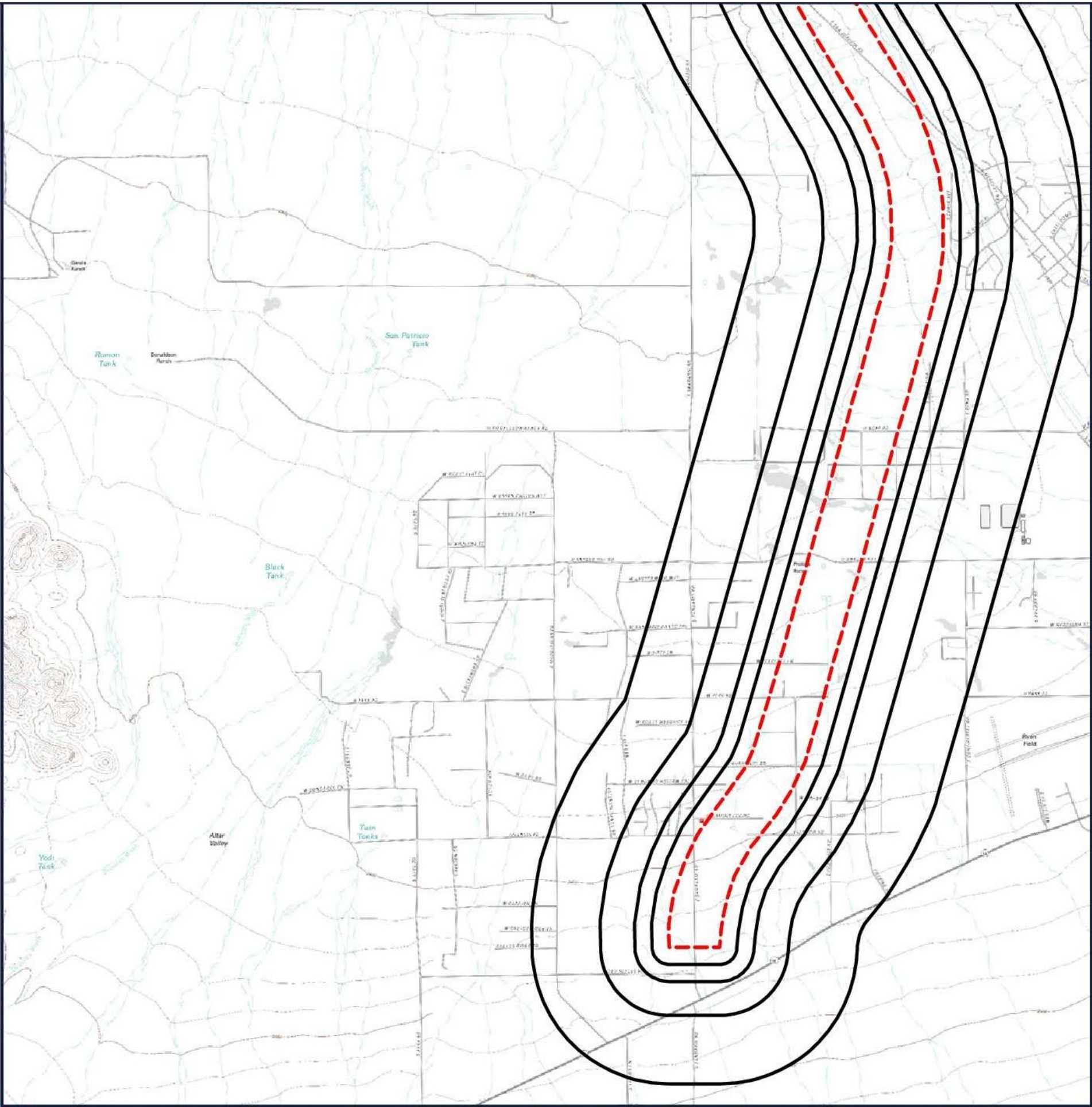
**Quadrangle(s): Brown Mountain,  
San Xavier Mission Sw, West Of  
Avra, Avra  
Source: USGS, 10/21/2011  
I-11 CAP (C)  
Pima County, Arizona**



0' 3000' 6000' 9000'  
SCALE: 1" = 6000'



Topographic (A) Map



Target Property (TP)

**Quadrangle(s): Brown Mountain,  
San Xavier Mission Sw, West Of  
Avra, Avra  
Source: USGS, 10/21/2011  
I-11 CAP (C)  
Pima County, Arizona**



0' 3000' 6000' 9000'  
SCALE: 1" = 6000'

## Located Sites Summary

NOTE: Standard environmental records are displayed in bold.

M a	Datab ase	Site ID#	Relative Elevation	Distance From	Site Name	Address	PAGE #
<a href="#">1</a>	FRSAZ	110039500313	Higher (2,391 ft.)	TP	TUCSON, 1.5 MILLION GALLON STORAGE	NO ADDRESS ON RECORD, TUCSON, AZ 85735	<a href="#">22</a>
<a href="#">1</a>	FRSAZ	110054109825	Higher (2,391 ft.)	TP	TUCSON WATER	6505 S SANDARIO RD, TUCSON, AZ 85735	<a href="#">23</a>
<a href="#">2</a>	MRDS	10113644	Higher (2,391 ft.)	TP	UNKNOWN	PIMA COUNTY, TUCSON, AZ 85735	<a href="#">24</a>
<a href="#">3</a>	FRSAZ	110039445151	Lower (2,188 ft.)	TP	EQUIP CAVSARP	NO ADDRESS ON RECORD, TUCSON, AZ	<a href="#">25</a>
<a href="#">4</a>	RCRAGR09	AZR000502203	Lower (2,263 ft.)	0.063 mi. NNE	CAP - SANDARIO PLANT	12400 W MILE WIDE RD, TUCSON, AZ 85743	<a href="#">26</a>
<a href="#">5</a>	MRDS	10259548	Lower (2,262 ft.)	0.188 mi. NNE	GONZALES PASS	PIMA COUNTY, MARANA, AZ 85653	<a href="#">28</a>
<a href="#">6</a>	INDIANRES	626	Lower (2,263 ft.)	0.487 mi. SW (2571	TOHONO O'ODHAM	TOHONO O'ODHAM NATION OF ARIZONA, SELLS, AZ	<a href="#">29</a>
<a href="#">7</a>	FUDS	J09AZ0723	Lower (2,172 ft.)	0.743 mi. W (3923 ft.)	WILLI FD BOMB TAR RGE	MARANA, AZ 85653	<a href="#">30</a>
<a href="#">7</a>	SHWS	712ACID	Lower (2,172 ft.)	0.743 mi. W (3923 ft.)	WILLIAMS FIELD BOMB TGT RANGE	SILVERBELL, AZ 85653	<a href="#">31</a>
<a href="#">7</a>	SHWS	739ACID	Lower (2,172 ft.)	0.743 mi. W (3923 ft.)	WILLIAMS FIELD BOMB TGT RANGE	SILVERBELL, AZ 85653	<a href="#">32</a>



www.geo-search.com 888-396-0042

## Elevation Summary

Elevations are collected from the USGS 3D Elevation Program 1/3 arc-second (approximately 10 meters) layer hosted at the NGTOC. .

### **Target Property Elevation: 2289 ft.**

NOTE: Standard environmental records are displayed in bold.

### **EQUAL/HIGHER ELEVATION**

M a	Database Name	Elevation	Site Name	Address	Page #
<a href="#">1</a>	FRSAZ	2,391 ft.	TUCSON, 1.5 MILLION GALLON STORAGE TANK	NO ADDRESS ON RECORD, TUCSON, AZ 85735	<a href="#">22</a>
<a href="#">1</a>	FRSAZ	2,391 ft.	TUCSON WATER	6505 S SANDARIO RD, TUCSON, AZ 85735	<a href="#">23</a>
<a href="#">2</a>	MRDS	2,391 ft.	UNKNOWN	PIMA COUNTY, TUCSON, AZ 85735	<a href="#">24</a>

### **LOWER ELEVATION**

M a	Database Name	Elevation	Site Name	Address	Page #
<a href="#">3</a>	FRSAZ	2,188 ft.	EQUIP CAVSARP WELL CA-021A	NO ADDRESS ON RECORD, TUCSON, AZ 85701	<a href="#">25</a>
<a href="#">4</a>	RCRAGR09	2,263 ft.	CAP - SANDARIO PLANT	12400 W MILE WIDE RD, TUCSON, AZ 85743	<a href="#">26</a>
<a href="#">5</a>	MRDS	2,262 ft.	GONZALES PASS	PIMA COUNTY, MARANA, AZ 85653	<a href="#">28</a>
<a href="#">6</a>	INDIANRES	2,263 ft.	TOHONO O'ODHAM NATION	TOHONO O'ODHAM NATION OF ARIZONA, SELLS, AZ	<a href="#">29</a>
<a href="#">7</a>	FUDS	2,172 ft.	WILLI FD BOMB TAR RGE #24	MARANA, AZ 85653	<a href="#">30</a>
<a href="#">7</a>	SHWS	2,172 ft.	WILLIAMS FIELD BOMB TGT RANGE #24	SILVERBELL, AZ 85653	<a href="#">31</a>
<a href="#">7</a>	SHWS	2,172 ft.	WILLIAMS FIELD BOMB TGT RANGE #24	SILVERBELL, AZ 85653	<a href="#">32</a>



www.geo-search.com 888-396-0042



## Facility Registry System (FRSAZ)

[MAP ID# 1:](#)

Distance from Property: 0 mi. (0 ft.) X Elevation: 2,391  
ft. (Higher than TP)

### FACILITY INFORMATION

REGISTRY ID: 110039500313

NAME: TUCSON, 1.5 MILLION GALLON STORAGE

TANK LOCATION ADDRESS: NO ADDRESS ON  
RECORD

TUCSON, AZ 85735

COUNTY: PIMA

EPA REGION: 09

FEDERAL FACILITY: NOT

REPORTED TRIBAL LAND: NOT

REPORTED ALTERNATIVE NAME/S:

TUCSON, 1.5 MILLION GALLON STORAGE TANK

### PROGRAM/S LISTED FOR THIS FACILITY

AZURITE - ARIZON UNIFIED REPOSITORY FOR INFORMATIONAL TRACKING OF THE ENVIRONMENT

### STANDARD INDUSTRIAL CLASSIFICATION/S (SIC)

NO SIC DATA REPORTED

### NORTH AMERICAN INDUSTRY CLASSIFICATION/S (NAICS)

NO NAICS DATA REPORTED

[Back to Report](#)

[Summary](#)



www.geo-search.com 888-396-0042

**MAP ID# 1:**

Distance from Property: 0 mi. (0 ft.) X Elevation: 2,391  
ft. (Higher than TP)

**FACILITY INFORMATION**

REGISTRY ID: 110054109825

NAME:TUCSON WATER

LOCATION ADDRESS: 6505 S SANDARIO RD  
TUCSON, AZ 85735

COUNTY: PIMA

EPA REGION: 09

FEDERAL FACILITY: NOT

REPORTED TRIBAL LAND: NOT

REPORTED ALTERNATIVE NAME/S:

TUCSON WATER

**PROGRAM/S LISTED FOR THIS FACILITY**

AZURITE - ARIZON UNIFIED REPOSITORY FOR INFORMATIONAL TRACKING OF THE ENVIRONMENT

**STANDARD INDUSTRIAL CLASSIFICATION/S (SIC)**

NO SIC DATA REPORTED

**NORTH AMERICAN INDUSTRY CLASSIFICATION/S (NAICS)**

NO NAICS DATA REPORTED

[Back to Report](#)

[Summary](#)



www.geo-search.com 888-396-0042

## Mineral Resource Data System (MRDS)

[MAP ID# 2:](#)

Distance from Property: 0 mi. (0 ft.) X Elevation: 2,391 ft.  
(Higher than TP)

### FACILITY INFORMATION

GEOSEARCH ID: 10113644

DEP ID: 10113644

MINE NAME: UNKNOWN

ADDRESS: PIMA

COUNTY

TUCSON, AZ 85735

DEVELOPMENT STATUS: OCCURRENCE

### COMMODITY DETAILS

COMMODITY: GEOTHERMAL

COMMODITY TYPE: ENERGY

COMMODITY GROUP:

GEOTHERMAL IMPORTANCE:

PRIMARY

MATERIAL DETAILS NO MATERIAL DETAILS

### REPORTED NAME DETAILS

SITE NAME: UNKNOWN

STATUS: CURRENT

[Back to Report](#)  
[Summary](#)



www.geo-search.com 888-396-0042

## Facility Registry System (FRSAZ)

[MAP ID# 3:](#)

Distance from Property: 0 mi. (0 ft.) X Elevation: 2,188  
ft. (Lower than TP)

### FACILITY INFORMATION

REGISTRY ID: 110039445151

NAME: EQUIP CAVSARP WELL CA-021A

LOCATION ADDRESS: NO ADDRESS ON  
RECORD

TUCSON, AZ 85701

COUNTY: PIMA

EPA REGION: 09

FEDERAL FACILITY: NOT

REPORTED TRIBAL LAND: NOT

REPORTED ALTERNATIVE NAME/S:

EQUIP CAVSARP WELL CA-021A

### PROGRAM/S LISTED FOR THIS FACILITY

AZURITE - ARIZON UNIFIED REPOSITORY FOR INFORMATIONAL TRACKING OF THE ENVIRONMENT

### STANDARD INDUSTRIAL CLASSIFICATION/S (SIC)

NO SIC DATA REPORTED

### NORTH AMERICAN INDUSTRY CLASSIFICATION/S (NAICS)

NO NAICS DATA REPORTED

[Back to Report](#)

[Summary](#)



www.geo-search.com 888-396-0042

## Resource Conservation & Recovery Act - Generator (RCRAGR09)

### MAP ID# 4:

Distance from Property: 0.063 mi. (333 ft.) NNE Elevation:  
2,263 ft. (Lower than TP)

### FACILITY INFORMATION

EPA ID#:AZR000502203

NAME: CAP - SANDARIO PLANT

ADDRESS: 12400 W MILE WIDE RD  
TUCSON, AZ 85743-8857

REPORTED CONTACT NAME: THOMAS E CURRY

CONTACT ADDRESS: PO BOX 43020  
PHOENIX AZ 85080-3020

CONTACT PHONE: 623-869-2674

NON-NOTIFIER: NOT A NON-NOTIFIER

DATE RECEIVED BY AGENCY: 02/11/2008

OWNER TYPE: NOT REPORTED

OWNER NAME: NOT REPORTED

OPERATOR TYPE: NOT REPORTED

OPERATOR NAME: NOT

### CERTIFICATION

CERTIFICATION NAME:	CERTIFICATION TITLE:	CERTIFICATION SIGNED DATE:
THOMAS E CURRY	SUPERVISOR, ENV COMPLIANCE	02/07/2008
THOMAS E CURRY	ENV COMPLIANCE SPVR	01/09/2007
THOMAS E CURRY	ENVIR COMP SUPERVISOR	01/25/2006

### INDUSTRY CLASSIFICATION (NAICS)

22131 - WATER SUPPLY AND IRRIGATION SYSTEMS

### CURRENT ACTIVITY INFORMATION

GENERATOR STATUS: CONDITIONALLY EXEMPT SMALL QUANTITY GENERATOR LAST UPDATED DATE:  
10/31/2008 SUBJECT TO CORRECTIVE ACTION UNIVERSE: NO

TDSFs POTENTIALLY SUBJECT TO CORRECTIVE ACTION UNDER 3004 (u)/(v) UNIVERSE: NO

TDSFs ONLY SUBJECT TO CORRECTIVE ACTION UNDER DISCRETIONARY AUTHORITIES UNIVERSE:

NO NON TDSFs WHERE RCRA CORRECTIVE ACTION HAS BEEN IMPOSED UNIVERSE: NO

CORRECTIVE ACTION WORKLOAD UNIVERSE: NO

IMPORTER: NO

UNDERGROUND INJECTION: NO

MIXED WASTE GENERATOR: NO

UNIVERSAL WASTE DESTINATION FACILITY: NO

RECYCLER: NO

TRANSFER FACILITY: NO

TRANSPORTER: NO

USED OIL FUEL BURNER: NO

ONSITE BURNER EXEMPTION: NO

USED OIL PROCESSOR: NO

FURNACE EXEMPTION: NO

USED OIL FUEL MARKETER TO BURNER: NO

USED OIL REFINER: NO

SPECIFICATION USED OIL MARKETER: NO

USED OIL TRANSFER FACILITY: NO

USED OIL TRANSPORTER: NO



www.geo-search.com 888-396-0042

**COMPLIANCE, MONITORING AND ENFORCEMENT INFORMATION**

EVALUATIONS - NO EVALUATIONS REPORTED -

VIOLATIONS - NO VIOLATIONS REPORTED -

ENFORCEMENTS - NO ENFORCEMENTS REPORTED -

**HAZARDOUS WASTE**

D001	IGNITABLE WASTE
D002	CORROSIVE WASTE
D006	CADMIUM



[www.geo-search.com](http://www.geo-search.com) 888-396-0042

D009 MERCURY

D011 SILVER

F001 THE FOLLOWING SPENT HALOGENATED SOLVENTS USED IN DEGREASING:  
TETRACHLOROETHYLENE, TRICHLOROETHYLENE, METHYLENE CHLORIDE, 1,1,1-TRICHLOROETHANE,  
CARBON TETRACHLORIDE AND CHLORINATED FLUOROCARBONS; ALL SPENT SOLVENT MIXTURES/BLENDS  
USED IN DEGREASING CONTAINING, BEFORE USE, A TOTAL OF TEN PERCENT OR MORE (BY VOLUME) OF  
ONE OR MORE OF THE ABOVE HALOGENATED SOLVENTS OR THOSE SOLVENTS LISTED IN F002, F004, AND  
F005; AND STILL BOTTOMS FROM THE RECOVERY OF THESE SPENT SOLVENTS AND SPENT SOLVENT  
MIXTURES.

F002 THE FOLLOWING SPENT HALOGENATED SOLVENTS: TETRACHLOROETHYLENE, METHYLENE  
CHLORIDE, TRICHLOROETHYLENE, 1,1,1-TRICHLOROETHANE, CHLOROBENZENE, 1,1,2-TRICHLORO-1,2,2-  
TRIFLUOROETHANE, ORTHO-DICHLOROBENZENE, TRICHLOROFLUOROMETHANE, AND 1,1,2,  
TRICHLOROETHANE; ALL SPENT SOLVENT MIXTURES/BLENDS CONTAINING, BEFORE USE, A TOTAL OF  
TEN PERCENT OR MORE (BY VOLUME) OF ONE OR MORE OF THE ABOVE HALOGENATED SOLVENTS OR  
THOSE SOLVENTS LISTED IN F001, F004, AND F005; AND STILL BOTTOMS FROM THE RECOVERY OF  
THESE SPENT SOLVENTS AND SPENT SOLVENT MIXTURES.

F003 THE FOLLOWING SPENT NON-HALOGENATED SOLVENTS: XYLENE, ACETONE, ETHYL ACETATE, ETHYL  
BENZENE, ETHYL ETHER, METHYL ISOBUTYL KETONE, N-BUTYL ALCOHOL, CYCLOHEXANONE, AND  
METHANOL; ALL SPENT SOLVENT MIXTURES/BLENDS CONTAINING, BEFORE USE, ONLY THE ABOVE SPENT  
NONHALOGENATED SOLVENTS; AND ALL SPENT SOLVENT MIXTURES/BLENDS CONTAINING, BEFORE USE,  
ONE OR MORE OF THE ABOVE NONHALOGENATED SOLVENTS, AND A TOTAL OF TEN PERCENT OR MORE (BY  
VOLUME) OF ONE OR MORE OF THOSE SOLVENTS LISTED IN F001, F002, F004, AND F005; AND STILL BOTTOMS  
FROM THE RECOVERY OF THESE SPENT SOLVENTS AND SPENT SOLVENT MIXTURES.

F005 THE FOLLOWING SPENT NONHALOGENATED SOLVENTS: TOLUENE, METHYL ETHYL KETONE, CARBON  
DISULFIDE, ISOBUTANOL, PYRIDINE, BENZENE, 2-ETHOXYETHANOL, AND 2-NITROPROPANE; ALL SPENT  
SOLVENT MIXTURES/BLENDS CONTAINING, BEFORE USE, A TOTAL OF TEN PERCENT OR MORE (BY  
VOLUME) OF ONE OR MORE OF THE ABOVE NONHALOGENATED SOLVENTS OR THOSE SOLVENTS LISTED IN  
F001, F002, OR F004; AND STILL BOTTOMS FROM THE RECOVERY OF THESE SPENT SOLVENTS AND SPENT  
SOLVENT MIXTURES.

U002 2-PROPANONE (I)

U002 ACETONE (I)

U080 METHANE, DICHLORO-

U080 METHYLENE CHLORIDE

U159 2-BUTANONE (I,T)

U159 METHYL ETHYL KETONE (MEK) (I,T)

U210 ETHENE, TETRACHLORO-

U220 BENZENE, METHYL-

U220 TOLUENE

U226 ETHANE, 1,1,1-TRICHLORO-

U226 METHYL CHLOROFORM

U228 ETHENE, TRICHLORO-

U228 TRICHLOROETHYLENE

U239 BENZENE, DIMETHYL- (I,T)

U239 XYLENE (I)

UNIVERSAL WASTE - NO UNIVERSAL WASTE REPORTED -

CORRECTIVE ACTION AREA - NO CORRECTIVE ACTION AREA INFORMATION

REPORTED - CORRECTIVE ACTION EVENT - NO CORRECTIVE ACTION EVENT

REPORTED -

[Back to Report Summary](#)



www.geo-search.com 888-396-0042

## Mineral Resource Data System (MRDS)

[MAP ID# 5:](#)

Distance from Property: 0.188 mi. (993 ft.) NNE Elevation:  
2,262 ft. (Lower than TP)

### FACILITY INFORMATION

GEOSEARCH ID: 10259548  
DEP ID: 10259548  
MINE NAME: GONZALES PASS  
ADDRESS: PIMA COUNTY  
MARANA, AZ 85653  
DEVELOPMENT STATUS: OCCURRENCE

### COMMODITY DETAILS

COMMODITY: FLUORINE-FLUORITE  
COMMODITY TYPE: NON-METALLIC  
COMMODITY GROUP: FLUORINE  
IMPORTANCE: TERTIARY

MATERIAL DETAILS NO MATERIAL DETAILS

### REPORTED NAME DETAILS

SITE NAME: GONZALES PASS  
STATUS: CURRENT

[Back to Report](#)  
[Summary](#)



www.geo-search.com 888-396-0042



## ***Indian Reservations (INDIANRES)***

[MAP ID# 6:](#)

Distance from Property: 0.487 mi. (2,571 ft.) SW Elevation:  
2,263 ft. (Lower than TP)

### SITE INFORMATION

ENTITY: TOHONO O'ODHAM NATION

OCCUPANT: TOHONO O'ODHAM NATION OF ARIZONA

AIANA DESCRIPTION: AMERICAN INDIAN RESERVATION

ENTITY IN FEDERAL REGISTER: YES

ACRES: 2778996.25

SQUARE MILES: 4342.16

[Back to Report Summary](#)



www.geo-search.com 888-396-0042

## Formerly Used Defense Sites (FUDS)

[MAP ID# 7:](#)

Distance from Property: 0.743 mi. (3,923 ft.) W Elevation:  
2,172 ft. (Lower than TP)

FUDS #: J09AZ0723

FFID: AZ9799F5198

NAME: WILLI FD BOMB TAR RGE #24

CITY: MARANA

STATE: AZ

ZIPCODE:

85653

DISTRICT RESPONSIBLE FOR THE FUDS PROPERTY: LOS ANGELES DISTRICT (SPL)

IS THE PROPERTY HAS ANY CLEANUP UNDER THE MILITARY MUNITIONS RESPONSE PROGRAM (MMRP): Y

DESCRIPTION: APPROX. 20 MILES NORTHWEST OF TUCSON,AZ

HISTORY: WILLIAMS FIELD BOMB TARGET RANGE #24 WAS ACTUALLY USED AS A GUNNERY RANGE AS INDICATED BY  
WILLIAMS AFB HISTORICAL RECORDS

[Back to Report Summary](#)



www.geo-search.com 888-396-0042

## State Hazardous Waste Sites (SHWS)

[MAP ID# 7:](#)

Distance from Property: 0.743 mi. (3,923 ft.) W Elevation:  
2,172 ft. (Lower than TP)

### FACILITY INFORMATION

GEOSEARCH ID: 712ACID

EPA ID: NOT REPORTED

ACIDS ID: 712

NAME: WILLIAMS FIELD BOMB TGT RANGE #24

ADDRESS: NOT REPORTED

SILVERBELL, AZ 85653

WATER QUALITY ASSURANCE REVOLVONG FUND: NOT REPORTED

FILE LOCATION:

NO WORK HAS BEEN COMPLETED ON THESE SITES. THEY WERE LISTED ON ACIDS BECAUSE THE ARMY CORP OF ENGINEERS WAS PERFORMING ASSESSMENTS OF THESE SITES. ADDITIONAL INFORMATION ON THESE SITES MAY BE FOUND WITH THE ARMY CORP OF ENGINEERS.

[Back to Report Summary](#)



www.geo-search.com 888-396-0042

**MAP ID# 7:**

Distance from Property: 0.743 mi. (3,923 ft.) W Elevation:  
2,172 ft. (Lower than TP)

**FACILITY INFORMATION**

GEOSEARCH ID: 739ACID

EPA ID: NOT REPORTED

ACIDS ID: 739

NAME: WILLIAMS FIELD BOMB TGT RANGE #24

ADDRESS: NOT REPORTED

SILVERBELL, AZ 85653

WATER QUALITY ASSURANCE REVOLVONG FUND: NOT REPORTED

FILE LOCATION:

NO WORK HAS BEEN COMPLETED ON THESE SITES. THEY WERE LISTED ON ACIDS BECAUSE THE ARMY CORP OF ENGINEERS WAS PERFORMING ASSESSMENTS OF THESE SITES. ADDITIONAL INFORMATION ON THESE SITES MAY BE FOUND WITH THE ARMY CORP OF ENGINEERS.

[Back to Report Summary](#)



www.geo-search.com 888-396-0042

## ***Unlocated Sites Summary***

**This list contains sites that could not be mapped due to limited or incomplete address information.**

No Records Found



[www.geo-search.com](http://www.geo-search.com) 888-396-0042

## ***Environmental Records Definitions - FEDERAL***

### **AIRSAFS**

### **Aerometric Information Retrieval System / Air Facility Subsystem**

**VERSION DATE: 10/20/14**

The United States Environmental Protection Agency (EPA) modified the Aerometric Information Retrieval System (AIRS) to a database that exclusively tracks the compliance of stationary sources of air pollution with EPA regulations: the Air Facility Subsystem (AFS). Since this change in 2001, the management of the AIRS/AFS database was assigned to EPA's Office of Enforcement and Compliance Assurance.

### **BRS**

### **Biennial Reporting System**

**Version Date: 12/31/11**

The United States Environmental Protection Agency (EPA), in cooperation with the States, biennially collects information regarding the generation, management, and final disposition of hazardous wastes regulated under the Resource Conservation and Recovery Act of 1976 (RCRA), as amended. The Biennial Report captures detailed data on the generation of hazardous waste from large quantity generators and data on waste management practices from treatment, storage and disposal facilities. Currently, the EPA states that data collected between 1991 and 1997 was originally a part of the defunct Biennial Reporting System and is now incorporated into the RCRAInfo data system.

### **CDL**

### **Clandestine Drug Laboratory Locations**

**VERSION DATE: 07/01/16**

The U.S. Department of Justice ("the Department") provides this information as a public service. It contains addresses of some locations where law enforcement agencies reported they found chemicals or other items that indicated the presence of either clandestine drug laboratories or dumpsites. In most cases, the source of the entries is not the Department, and the Department has not verified the entry and does not guarantee its accuracy. Members of the public must verify the accuracy of all entries by, for example, contacting local law enforcement and local health departments. The Department does not establish, implement, enforce, or certify compliance with clean-up or remediation standards for contaminated sites; the public should contact a state or local health department or environmental protection agency for that information.

### **DOCKETS**

### **EPA Docket Data**

**VERSION DATE: 12/22/05**

The United States Environmental Protection Agency Docket data lists Civil Case Defendants, filing dates as far back as 1971, laws broken including section, violations that occurred, pollutants involved, penalties assessed and superfund awards by facility and location. Please refer to ICIS database as source of current data.



[www.geo-search.com](http://www.geo-search.com) 888-396-0042

**EC Federal Engineering Institutional Control Sites****VERSION DATE: 08/03/15**

This database includes site locations where Engineering and/or Institutional Controls have been identified as part of a selected remedy for the site as defined by United States Environmental Protection Agency official remedy decision documents. A site listing does not indicate that the institutional and engineering controls are currently in place nor will be in place once the remedy is complete; it only indicates that the decision to include either of them in the remedy is documented as of the completed date of the document. Institutional controls are actions, such as legal controls, that help minimize the potential for human exposure to contamination by ensuring appropriate land or resource use. Engineering controls include caps, barriers, or other device engineering to prevent access, exposure, or continued migration of contamination.

**ECHOR09 Enforcement and Compliance History Information****VERSION DATE: 02/08/17**

The EPA's Enforcement and Compliance History Online (ECHO) database, provides compliance and enforcement information for facilities nationwide. This database includes facilities regulated as Clean Air Act stationary sources, Clean Water Act direct dischargers, Resource Conservation and Recovery Act hazardous waste handlers, Safe Drinking Water Act public water systems along with other data, such as Toxics Release Inventory releases.

**ERNSAZ Emergency Response Notification System****VERSION DATE: 04/17/17**

This National Response Center database contains data on reported releases of oil, chemical, radiological, biological, and/or etiological discharges into the environment anywhere in the United States and its territories. The data comes from spill reports made to the U.S. Environmental Protection Agency, U.S. Coast Guard, the National Response Center and/or the U.S. Department of Transportation.

**FRSAZ Facility Registry System****VERSION DATE: 04/04/17**

The United States Environmental Protection Agency's Office of Environmental Information (OEI) developed the Facility Registry System (FRS) as the centrally managed database that identifies facilities, sites or places subject to environmental regulations or of environmental interest. The Facility Registry System replaced the Facility Index System or FINDS database.

**HMIRSR09 Hazardous Materials Incident Reporting System****VERSION DATE: 11/29/16**

The HMIRS database contains unintentional hazardous materials release information reported to the U.S. Department of Transportation located in EPA Region 9. This region includes the following states: Arizona, California, Hawaii, Nevada, and the territories of Guam and American Samoa.

[www.geo-search.com](http://www.geo-search.com) 888-396-0042

**ICIS****Integrated Compliance Information System (formerly DOCKETS)****VERSION DATE: 03/25/17**

ICIS is a case activity tracking and management system for civil, judicial, and administrative federal Environmental Protection Agency enforcement cases. ICIS contains information on federal administrative and federal judicial cases under the following environmental statutes: the Clean Air Act, the Clean Water Act, the Resource Conservation and Recovery Act, the Emergency Planning and Community Right-to-Know Act - Section 313, the Toxic Substances Control Act, the Federal Insecticide, Fungicide, and Rodenticide Act, the Comprehensive Environmental Response, Compensation, and Liability Act, the Safe Drinking Water Act, and the Marine Protection, Research, and Sanctuaries Act.

**ICISNPDES****Integrated Compliance Information System National Pollutant Discharge Elimination System****VERSION DATE: 07/09/17**

Authorized by the Clean Water Act, the National Pollutant Discharge Elimination System (NPDES) permit program controls water pollution by regulating point sources that discharge pollutants into waters of the United States.

**LUCIS****Land Use Control Information System****VERSION DATE: 09/01/06**

The LUCIS database is maintained by the U.S. Navy and contains information for former Base Realignment and Closure (BRAC) properties across the United States.

**MLTS****Material Licensing Tracking System****VERSION DATE: 06/29/17**

MLTS is a list of approximately 8,100 sites which have or use radioactive materials subject to the United States Nuclear Regulatory Commission (NRC) licensing requirements.

**NPDES09****National Pollutant Discharge Elimination System****VERSION DATE: 04/01/07**

Authorized by the Clean Water Act, the National Pollutant Discharge Elimination System (NPDES) permit program controls water pollution by regulating point sources that discharge pollutants into waters of the United States. The NPDES database was collected from December 2002 until April 2007. Refer to the PCS and/or ICIS- NPDES database as source of current data. This database includes permitted facilities located in EPA Region 9. This region includes the following states: Arizona, California, Hawaii, Nevada, and the territories of Guam and American Samoa.

**PADS****PCB Activity Database System****VERSION DATE: 07/18/17**

PADS Identifies generators, transporters, commercial storers and/or brokers and disposers of PCB s who are required to notify the EPA of such activities.

[www.geo-search.com](http://www.geo-search.com) 888-396-0042



**PCSR09****Permit Compliance System****VERSION DATE: 08/01/12**

The Permit Compliance System is used in tracking enforcement status and permit compliance of facilities controlled by the National Pollutant Discharge Elimination System (NPDES) under the Clean Water Act and is maintained by the United States Environmental Protection Agency's Office of Compliance. PCS is designed to support the NPDES program at the state, regional, and national levels. This database includes permitted facilities located in EPA Region 9. This region includes the following states: Arizona, California, Hawaii, Nevada, and the territories of Guam and American Samoa. PCS has been modernized, and no longer exists. National Pollutant Discharge Elimination System (ICIS-NPDES) data can now be found in Integrated Compliance Information System (ICIS).

**RCRASC****RCRA Sites with Controls****VERSION DATE: 11/21/17**

The Resource Conservation and Recovery Act (RCRA) gives EPA the authority to control hazardous waste from the "cradle-to-grave." This includes the generation, transportation, treatment, storage, and disposal of hazardous waste. RCRA also set forth a framework for the management of non-hazardous solid wastes. The 1986 amendments to RCRA enabled EPA to address environmental problems that could result from underground tanks storing petroleum and other hazardous substances. This listing refers to facilities with institutional controls in place.

**SEMSLIEN****SEMS Lien on Property****VERSION DATE: 12/11/17**

The U.S. Environmental Protection Agency's (EPA) Office of Solid Waste and Emergency Response, Office of Superfund Remediation and Technology Innovation (OSRTI), has implemented The Superfund Enterprise Management System (SEMS), formerly known as CERCLIS (Comprehensive Environmental Response, Compensation and Liability Information System) to track and report on clean-up and enforcement activities taking place at Superfund sites. SEMS represents a joint development and ongoing collaboration between Superfund's Remedial, Removal, Federal Facilities, Enforcement and Emergency Response programs. This is a listing of SEMS sites with a lien on the property.

**SFLIENS****CERCLIS Liens****VERSION DATE: 06/08/12**

A Federal CERCLA ("Superfund") lien can exist by operation of law at any site or property at which United States Environmental Protection Agency has spent Superfund monies. These monies are spent to investigate and address releases and threatened releases of contamination. CERCLIS provides information as to the identity of these sites and properties. This database contains those CERCLIS sites where the Lien on Property action is complete.

[www.geo-search.com](http://www.geo-search.com) 888-396-0042

**SSTS****Section Seven Tracking System****VERSION DATE: 02/01/17**

The United States Environmental Protection Agency tracks information on pesticide establishments through the Section Seven Tracking System (SSTS). SSTS records the registration of new establishments and records pesticide production at each establishment. The Federal Insecticide, Fungicide and Rodenticide Act (FIFRA) requires that production of pesticides or devices be conducted in a registered pesticide-producing or device-producing establishment. ("Production" includes formulation, packaging, repackaging, and relabeling.)

**TRI****Toxics Release Inventory****VERSION DATE: 12/31/16**

The Toxics Release Inventory, provided by the United States Environmental Protection Agency, includes data on toxic chemical releases and waste management activities from certain industries as well as federal and tribal facilities. This inventory contains information about the types and amounts of toxic chemicals that are released each year to the air, water, and land as well as information on the quantities of toxic chemicals sent to other facilities for further waste management.

**TSCA****Toxic Substance Control Act Inventory****VERSION DATE: 12/31/12**

The Toxic Substances Control Act (TSCA) was enacted in 1976 to ensure that chemicals manufactured, imported, processed, or distributed in commerce, or used or disposed of in the United States do not pose any unreasonable risks to human health or the environment. TSCA section 8(b) provides the United States Environmental Protection Agency authority to "compile, keep current, and publish a list of each chemical substance that is manufactured or processed in the United States." This TSCA Chemical Substance Inventory contains non-confidential information on the production amount of toxic chemicals from each manufacturer and importer site.

**RCRAGR00****Resource Conservation & Recovery Act - Generator****VERSION DATE: 10/17/17**

The Resource Conservation and Recovery Act (RCRA) gives EPA the authority to control hazardous waste from the "cradle-to-grave." This includes the generation, transportation, treatment, storage, and disposal of hazardous waste. RCRA also set forth a framework for the management of non-hazardous solid wastes. The 1986 amendments to RCRA enabled EPA to address environmental problems that could result from underground tanks storing petroleum and other hazardous substances. This listing refers to facilities currently generating hazardous waste. EPA Region 9 includes the following states: Arizona, California, Hawaii, Nevada, and the territories of Guam and American Samoa.

[www.geo-search.com](http://www.geo-search.com) 888-396-0042

**RCRANGR09****Resource Conservation & Recovery Act - Non-Generator****VERSION DATE: 10/17/17**

The Resource Conservation and Recovery Act (RCRA) gives EPA the authority to control hazardous waste from the "cradle-to-grave." This includes the generation, transportation, treatment, storage, and disposal of hazardous waste. RCRA also set forth a framework for the management of non-hazardous solid wastes. The 1986 amendments to RCRA enabled EPA to address environmental problems that could result from underground tanks storing petroleum and other hazardous substances. This listing refers to facilities classified as non- generators. Non-Generators do not presently generate hazardous waste. EPA Region 9 includes the following states: Arizona, California, Hawaii, Nevada, and the territories of Guam and American Samoa.

**ALTFUELS****Alternative Fueling Stations****VERSION DATE: 01/22/18**

Nationwide list of alternative fueling stations made available by the US Department of Energy's Office of Energy Efficiency & Renewable Energy. Includes Biodiesel stations, Ethanol (E85) stations, Liquefied Petroleum Gas (Propane) stations, Ethanol (E85) stations, Natural Gas stations, Hydrogen stations, and Electric Vehicle Supply Equipment (EVSE).

**FEMAUST****FEMA Owned Storage Tanks****VERSION DATE: 12/01/16**

This is a listing of FEMA owned underground and aboveground storage tank sites. For security reasons, address information is not released to the public according to the U.S. Department of Homeland Security.

**HISTPST****Historical Gas Stations****VERSION DATE: NR**

This historic directory of service stations is provided by the Cities Service Company. The directory includes Cities Service filling stations that were located throughout the United States in 1930.

**ICISCLEANERS****Integrated Compliance Information System Drycleaners****VERSION DATE: 09/23/17**

This is a listing of drycleaner facilities from the Integrated Compliance Information System (ICIS). The Environmental Protection Agency (EPA) tracks facilities that possess NAIC and SIC codes that classify businesses as drycleaner establishments.

**MRDS****Mineral Resource Data System****VERSION DATE: 03/15/16**[www.geo-search.com](http://www.geo-search.com) 888-396-0042

MRDS (Mineral Resource Data System) is a collection of reports describing metallic and nonmetallic mineral resources throughout the world. Included are deposit name, location, commodity, deposit description, geologic characteristics, production, reserves, resources, and references. This database contains the records previously provided in the Mineral Resource Data System (MRDS) of USGS and the Mineral Availability System/Mineral Industry Locator System (MAS/MILS) originated in the U.S. Bureau of Mines, which is now part of USGS.

<b>MSHA</b>	<b>Mine Safety and Health Administration Master Index File</b>
-------------	--

**VERSION DATE: 09/01/17**

The Mine dataset lists all Coal and Metal/Non-Metal mines under MSHA's jurisdiction since 1/1/1970. It includes such information as the current status of each mine (Active, Abandoned, NonProducing, etc.), the current owner and operating company, commodity codes and physical attributes of the mine. Mine ID is the unique key for this data. This information is provided by the United States Department of Labor - Mine Safety and Health Administration (MSHA).

<b>BF</b>	<b>Brownfields Management System</b>
-----------	--------------------------------------

**VERSION DATE: 11/21/17**

Brownfields are real property, the expansion, redevelopment, or reuse of which may be complicated by the presence or potential presence of a hazardous substance, pollutant, or contaminant. Cleaning up and reinvesting in these properties takes development pressures off of undeveloped, open land, and both improves and protects the environment. The United States Environmental Protection Agency maintains this database to track activities in the various brown field grant programs including grantee assessment, site cleanup and site redevelopment. This database included tribal brownfield sites.

<b>DNPL</b>	<b>Delisted National Priorities List</b>
-------------	--

**VERSION DATE: 12/11/17**

This database includes sites from the United States Environmental Protection Agency's Final National Priorities List (NPL) where remedies have proven to be satisfactory or sites where the original analyses were inaccurate, and the site is no longer appropriate for inclusion on the NPL, and final publication in the Federal Register has occurred.

<b>NLRRCRAT</b>	<b>No Longer Regulated RCRA Non-CORRACTS TSD Facilities</b>
-----------------	---

**VERSION DATE: 10/17/17**

This database includes RCRA Non-Corrective Action TSD facilities that are no longer regulated by the United States Environmental Protection Agency or do not meet other RCRA reporting requirements. This listing includes facilities that formerly treated, stored or disposed of hazardous waste.

<b>ODI</b>	<b>Open Dump Inventory</b>
------------	----------------------------

**VERSION DATE: 06/01/85**

The open dump inventory was published by the United States Environmental Protection Agency. An open dump is defined as a facility or site where solid waste is disposed of which is not a sanitary landfill which meets the criteria promulgated under



[www.geo-search.com](http://www.geo-search.com) 888-396-0042

section 4004 of the Solid Waste Disposal Act (42 U.S.C. 6944) and which is not a facility for disposal of hazardous waste. This inventory has not been updated since June 1985.

<b>RCRAT</b>	<b>Resource Conservation &amp; Recovery Act - Non-CORRACTS Treatment, Storage &amp; Disposal Facilities</b>
--------------	---

**VERSION DATE: 10/17/17**

The Resource Conservation and Recovery Act (RCRA) gives EPA the authority to control hazardous waste from the "cradle-to-grave." This includes the generation, transportation, treatment, storage, and disposal of hazardous waste. RCRA also set forth a framework for the management of non-hazardous solid wastes. The 1986 amendments to RCRA enabled EPA to address environmental problems that could result from underground tanks storing petroleum and other hazardous substances. This listing refers to facilities recognized as hazardous waste treatment, storage, and disposal sites (TSD).

<b>SEMS</b>	<b>Superfund Enterprise Management System</b>
-------------	---

**VERSION DATE: 12/11/17**

The U.S. Environmental Protection Agency's (EPA) Office of Solid Waste and Emergency Response, Office of Superfund Remediation and Technology Innovation (OSRTI), has implemented The Superfund Enterprise Management System (SEMS), formerly known as CERCLIS (Comprehensive Environmental Response, Compensation and Liability Information System) to track and report on clean-up and enforcement activities taking place at Superfund sites. SEMS represents a joint development and ongoing collaboration between Superfund's Remedial, Removal, Federal Facilities, Enforcement and Emergency Response programs.

<b>SEMSARCH</b>	<b>Superfund Enterprise Management System Archived Site Inventory</b>
-----------------	---

**VERSION DATE: 12/11/17**

The Superfund Enterprise Management System Archive listing (SEMS-ARCHIVE) has replaced the CERCLIS NFRAP reporting system in 2015. This listing reflect sites that have been assessed and no further remediation is planned and is of no further interest under the Superfund program.

<b>SMCRA</b>	<b>Surface Mining Control and Reclamation Act Sites</b>
--------------	---

**VERSION DATE: 08/25/17**

An inventory of land and water impacted by past mining (primarily coal mining) is maintained by OSMRE to provide information needed to implement the Surface Mining Control and Reclamation Act of 1977 (SMCRA). The inventory contains information on the location, type, and extent of AML impacts, as well as, information on the cost associated with the reclamation of those problems. The inventory is based upon field surveys by State, Tribal, and OSMRE program officials. It is dynamic to the extent that it is modified as new problems are identified and existing problems are reclaimed.



[www.geo-search.com](http://www.geo-search.com) 888-396-0042

**USUMTRCA****Uranium Mill Tailings Radiation Control Act Sites****VERSION DATE: 03/04/17**

The Legacy Management Office of the Department of Energy (DOE) manages radioactive and chemical waste, environmental contamination, and hazardous material at over 100 sites across the U.S. The L.M. Office manages this database of sites registered under the Uranium Mill Tailings Control Act (UMTRCA).

**DOD****Department of Defense Sites****VERSION DATE: 12/01/14**

This information originates from the National Atlas of the United States Federal Lands data, which includes lands owned or administered by the Federal government. Army DOD, Army Corps of Engineers DOD, Air Force DOD, Navy DOD and Marine DOD areas of 640 acres or more are included.

**FUDS****Formerly Used Defense Sites****VERSION DATE: 06/01/15**

The Formerly Used Defense Sites (FUDS) inventory includes properties previously owned by or leased to the United States and under Secretary of Defense Jurisdiction, as well as Munitions Response Areas (MRAs). The remediation of these properties is the responsibility of the Department of Defense. This data is provided by the U.S. Army Corps of Engineers (USACE), the boundaries/polygon data are based on preliminary findings and not all properties currently have polygon data available. **DISCLAIMER:** This data represents the results of data collection/processing for a specific USACE activity and is in no way to be considered comprehensive or to be used in any legal or official capacity as presented on this site. While the USACE has made a reasonable effort to insure the accuracy of the maps and associated data, it should be explicitly noted that USACE makes no warranty, representation or guaranty, either expressed or implied, as to the content, sequence, accuracy, timeliness or completeness of any of the data provided herein. For additional information on Formerly Used Defense Sites please contact the USACE Public Affairs Office at (202) 528-4285.

**FUSRAP****Formerly Utilized Sites Remedial Action Program****VERSION DATE: 03/04/17**

The U.S. DOE established the Formerly Utilized Sites Remedial Action Program (FUSRAP) in 1974 to remediate sites where radioactive contamination remained from the Manhattan Project and early U.S. Atomic Energy Commission (AEC) operations. The DOE Office of Legacy Management (LM) established long-term surveillance and maintenance (LTS&M) requirements for remediated FUSRAP sites. DOE evaluates the final site conditions of a remediated site on the basis of risk for different future uses. DOE then confirms that LTS&M requirements will maintain protectiveness.

**NLRRCRAC****No Longer Regulated RCRA Corrective Action Facilities****VERSION DATE: 10/17/17**

This database includes RCRA Corrective Action facilities that are no longer regulated by the United States Environmental Protection Agency or do not meet other RCRA reporting requirements.

[www.geo-search.com](http://www.geo-search.com) 888-396-0042

**NMS****Former Military Nike Missile Sites****VERSION DATE: 12/01/84**

This information was taken from report DRXTH-AS-IA-83A016 (Historical Overview of the Nike Missile System, 12/1984) which was performed by Environmental Science and Engineering, Inc. for the U.S. Army Toxic and Hazardous Materials Agency Assessment Division. The Nike system was deployed between 1954 and the mid- 1970 s. Among the substances used or stored on Nike sites were liquid missile fuel (JP-4); starter fluids (UDKH, aniline, and furfuryl alcohol); oxidizer (IRFNA); hydrocarbons (motor oil, hydraulic fluid, diesel fuel, gasoline, heating oil); solvents (carbon tetrachloride, trichloroethylene, trichloroethane, Stoddard solvent); and battery electrolyte. The quantities of material a disposed of and procedures for disposal are not documented in published reports. Virtually all information concerning the potential for contamination at Nike sites is confined to personnel who were assigned to Nike sites.

During deactivation most hardware was shipped to depot-level supply points. There were reportedly instances where excess materials were disposed of on or near the site itself at closure. There was reportedly no routine site decontamination.

**NPL****National Priorities List****VERSION DATE: 12/11/17**

This database includes United States Environmental Protection Agency (EPA) National Priorities List sites that fall under the EPA's Superfund program, established to fund the cleanup of the most serious uncontrolled or abandoned hazardous waste sites identified for possible long-term remedial action.

**PNPL****Proposed National Priorities List****VERSION DATE: 12/11/17**

This database contains sites proposed to be included on the National Priorities List (NPL) in the Federal Register. The United States Environmental Protection Agency investigates these sites to determine if they may present long-term threats to public health or the environment.

**RCRAC****Resource Conservation & Recovery Act - Corrective Action Facilities****VERSION DATE: 10/17/17**

The Resource Conservation and Recovery Act (RCRA) gives EPA the authority to control hazardous waste from the "cradle-to-grave." This includes the generation, transportation, treatment, storage, and disposal of hazardous waste. RCRA also set forth a framework for the management of non-hazardous solid wastes. The 1986 amendments to RCRA enabled EPA to address environmental problems that could result from underground tanks storing petroleum and other hazardous substances. This listing refers to facilities with corrective action activity.

[www.geo-search.com](http://www.geo-search.com) 888-396-0042

**RCRASUBC****Resource Conservation & Recovery Act - Subject to Corrective Action Facilities****VERSION DATE: 10/17/17**

The Resource Conservation and Recovery Act (RCRA) gives EPA the authority to control hazardous waste from the "cradle-to-grave." This includes the generation, transportation, treatment, storage, and disposal of hazardous waste. RCRA also set forth a framework for the management of non-hazardous solid wastes. The 1986 amendments to RCRA enabled EPA to address environmental problems that could result from underground tanks storing petroleum and other hazardous substances. This listing refers to facilities subject to corrective actions.

**RODS****Record of Decision System****VERSION DATE: 12/11/17**

These decision documents maintained by the United States Environmental Protection Agency describe the chosen remedy for NPL (Superfund) site remediation. They also include site history, site description, site characteristics, community participation, enforcement activities, past and present activities, contaminated media, the contaminants present, and scope and role of response action.

[www.geo-search.com](http://www.geo-search.com) 888-396-0042



## ***Environmental Records Definitions – STATE (AZ)***

### **AIRS**

#### **Air Quality Permits Database**

**VERSION DATE: 03/14/18**

This database, maintained by the Air Quality Division of the Arizona Department of Environmental Quality, contains information on air quality permits issued by the ADEQ based on activity type and emission rates of air pollutants per facility. Arizona Revised Statute §39-121.03(A) authorizes state agencies to charge for the reproduction of the public record based on the "value of the reproduction on the commercial market as best determined by the public body" when a records request is for a "commercial purpose" as defined by the statute. ADEQ has determined that requests for this data list meet the requirements of a commercial purpose. For this reason, GeoSearch is limited in obtaining frequent updates based on the associated costs. ADEQ Air Permits Data does NOT include Air Permits in Maricopa, Pima, and Pinal Counties.

### **CDL**

#### **Clandestine Drug Laboratories**

**VERSION DATE: 12/08/17**

This list of seized drug laboratories or sites where drug manufacturing chemicals were seized is provided by the Arizona Board of Technical Registration. These sites are reported to meet the A.R.S. § 12-990(1) definition of a "clandestine drug laboratory". Remediated sites are removed from this list when the Board receives clean up notification from a certified clean up firm. This agency relies on information received from other sources as directed in A.R.S. § 12-1000 and assumes no responsibility for the accuracy or timeliness of third party reporting.

### **DRYWELLS**

#### **Registered Drywells**

**VERSION DATE: 10/24/17**

This listing of registered drywells is maintained by the Arizona Department of Environmental Quality (ADEQ). According to the ADEQ, an Aquifer Protection Permit (APP) is required for drywells draining areas where hazardous substances are used, stored, loaded, or treated. General APPs are issued to certain drywells by statute, as provided in A.R.S. § 49-245.02. In addition, certain discharges to drywells in combination with stormwater are exempt from the APP requirements.

### **EUR**

#### **Environmental Use Restriction Sites**

**VERSION DATE: 10/12/17**

The Arizona Department of Environmental Quality maintains this inventory of DEUR and VEMUR sites. A Declaration of Environmental Use Restriction (DEUR) is a restrictive land use covenant that is required when a property owner elects to use an institutional (i.e., administrative) control or engineering (i.e., physical) control as a means to meet remediation goals. The DEUR runs with and burdens the land, and requires maintenance of any institutional or engineering controls. A Voluntary Environmental Mitigation Use Restriction (VEMUR) is a restrictive land use covenant that, prior to July 18, 2000, was required when a property owner elected to remediate the property to non-residential uses. Effective July 18, 2000, the DEUR replaced the VEMUR as a restrictive use covenant. Arizona Revised Statute §39-121.03(A) authorizes state agencies to charge for the reproduction of the public record based on the "value of the reproduction on the commercial market as best determined by the public body" when a records request is for a "commercial purpose" as defined by the statute.



www.geo-search.com 888-396-0042

ADEQ has determined that requests for this data list meet the requirements of a commercial purpose. For this reason, GeoSearch is limited in obtaining frequent updates based on the associated costs.

<b>SPILLS</b>	<b>Spills Database</b>
---------------	------------------------

<b>VERSION DATE: 11/15/01</b>
-------------------------------

The Arizona Department of Environmental Quality's (ADEQ) Emergency Response Unit works to minimize injuries, deaths, property damage and threats to human health and the environment from chemical spills, fires, explosions and other pollutant releases by stabilizing emergency incidents through its role as the environmental support agency of the state of Arizona Emergency Response and Recovery Plan. The ADEQ began tracking spills in this database in 1984, and last updated the database on November 15, 2001. For records of incidents after this date, see the National Response Center database (ERNS).

<b>WWFAC</b>	<b>Wastewater Facility List</b>
--------------	---------------------------------

<b>VERSION DATE: 02/26/18</b>
-------------------------------

ADEQ uses water quality permits to safeguard Arizona's waters that are affected by pollutants that come from an identifiable source. These permits protect groundwater and surface water quality by controlling discharges from domestic wastewater treatment plants, mining operations, industrial facilities, on-site sewage disposal systems, direct reuse of reclaimed water and stormwater discharges associated with industrial activity as well as discharges to drywells.

<b>BIOMW</b>	<b>Biohazardous Medical Waste Facilities</b>
--------------	--

<b>VERSION DATE: 01/26/18</b>
-------------------------------

"Medical waste" means any solid waste that is generated in diagnosing, treating or immunizing a human being or animal or in any research relating to that diagnosis, treatment or immunization, or in producing or testing biologicals, and includes discarded drugs. "Biohazardous medical waste" is medical waste that is composed of one or more of the following: cultures and stocks; human blood and blood products; human pathologic wastes; medical sharps; and research animal wastes. The Arizona Department of Environmental Quality adopted specific rules for handling biohazardous medical waste and discarded drugs. Non-biohazardous medical waste is handled as solid waste.

<b>UST</b>	<b>Underground Storage Tanks</b>
------------	----------------------------------

<b>VERSION DATE: 10/24/17</b>
-------------------------------

The Tank Programs Division of the Arizona Department of Environmental Quality regulates any underground storage tank (UST) containing petroleum or hazardous substances larger than 110 gallons and operated on or after Jan. 1, 1974, with the exception of those used for on-site heating such as home heating oil USTs. These sites include marketers who sell gasoline to the public (such as service stations and convenience stores) and non-marketers who use tanks solely for their own needs (such as fleet service operators and local governments).



[www.geo-search.com](http://www.geo-search.com) 888-396-0042

**CLEANERS****Dry Cleaners Inventory****VERSION DATE: 06/26/06**

The Dry Cleaner Inventory Project was provided by Miller Brooks Environmental, Inc. for the Arizona Department of Environmental Quality to assist in the identification, prioritization, investigation and remediation of sites that have released hazardous substances into the lands and waters of the state. This Inventory includes the following types of dry cleaner sites: Sites with Known Contamination (sites with documented contamination, or a history of release and/or prior site characterization and remedial activities); Sites with High Potential for Release (sites with multiple owners, sites that have been in operation more than 10 years, sites that specifically operated between 1935 and 1984, and high-volume sites); and Sites with Low Potential for Release (sites that have been in operation only after 1985, or prior to 1934, sites that broker cleaning services to other facilities, and sites that operate primarily as a coin-operated laundry facility).

**CLOSEDSWF****Closed Solid Waste Facilities****VERSION DATE: 03/13/18**

According to Arizona Revised Statutes, Chapter § 49-701, a "Closed solid waste facility" is defined as any of the following: A solid waste facility that ceases storing, treating, processing or receiving for disposal solid waste before the effective date of design and operation rules for that type of facility adopted pursuant to section 49-761; A public solid waste landfill that meets any of the following criteria: ceased receiving solid waste prior to July 1, 1983, ceased receiving solid waste and received at least two feet of cover material prior to January 1, 1986, and/or received approval for closure from the department. This database has not been updated by the Arizona Department of Environmental Quality since 1999.

**LUST****Leaking Underground Storage Tanks****VERSION DATE: 02/05/18**

The Tank Programs Division of the Arizona Department of Environmental Quality (ADEQ) defines a leaking underground storage tank (LUST) as a UST that leaked some petroleum or hazardous substances into the soil or ground water. All LUSTs require an investigation and possible cleanup. Generally, releases from regulated USTs are the responsibility of the ADEQ UST Corrective Action Section. ADEQ does not regulate releases from unregulated USTs or above ground storage tanks.

**OPENLF****Open Landfill Facilities****VERSION DATE: 06/03/16**

This database is provided by the Waste Programs Division's Solid Waste Management Section of the Arizona Department of Environmental Quality (ADEQ) and includes the following types of open landfills: Not ADEQ Regulated Landfills, Non-Municipal Solid Waste Landfills, Private Landfills, Municipal Solid Waste Landfills, and Native American Landfills.

[www.geo-search.com](http://www.geo-search.com) 888-396-0042

**VRPBF****Voluntary Remediation Program and Brownfields Program Sites****VERSION DATE: 10/25/17**

The Waste Programs Division of the Arizona Department of Environmental Quality (ADEQ) maintains this listing of Voluntary Remediation Program (VRP) and Brownfields Program sites. As stated by the ADEQ, Brownfields remediation project sites are required to apply for, and be accepted into the VRP. Oversight by the VRP helps ensure the Brownfields remediation projects protect human health and the environment. Through VRP, interested parties investigate and clean up soil and groundwater contaminated sites in cooperation with ADEQ. ADEQ reviews proposed voluntary remedial actions and provides a determination of no further action after successful site cleanup. Arizona Revised Statute §39-121.03(A) authorizes state agencies to charge for the reproduction of the public record based on the "value of the reproduction on the commercial market as best determined by the public body" when a records request is for a "commercial purpose" as defined by the statute. ADEQ has determined that requests for this data list meet the requirements of a commercial purpose. For this reason, GeoSearch is limited in obtaining frequent updates based on the associated costs.

**ASPL****Arizona Superfund Program List****VERSION DATE: 11/01/17**

The Arizona Superfund Program List is comprised of the following elements: Water Quality Assurance Revolving Fund (WQARF) Registry sites, National Priorities List (NPL) sites and Department of Defense (DOD) sites requiring Arizona Department of Environmental Quality (ADEQ) Superfund Programs Section oversight.

Prior to July 5, 2000, the ADEQ Superfund Programs Section published a list of sites entitled Arizona CERCLIS Information Data System (ACIDS). The ACIDS list has been replaced as an active list by the ASPL.

**SHWS****State Hazardous Waste Sites****VERSION DATE: 08/03/95**

The Arizona CERCLIS Information Data System (ACIDS) list was used by the Arizona Department of Environmental Quality Superfund Programs Section (SPS) prior to July 2000. The ACIDS list consists of locations subject to investigations concerning possible contamination of soil, surface water, or groundwater under the State Water Quality Assurance Revolving Fund (WQARF) and Federal CERCLA programs. The ACIDS list has been archived and is no longer being distributed or updated. The ACIDS list has been replaced by the Arizona Superfund Program List (ASPL).

**WQARF****Water Quality Assurance Revolving Fund Program Registry****VERSION DATE: 02/28/17**

The Arizona Department of Environmental Quality states that a WQARF (water quality assurance revolving fund) site is defined in statute as the geographical areal extent of contamination (Arizona Revised Statutes § 49- 281.14). The Remedial Projects Section uses the Arizona Water Quality Assurance Revolving Fund (WQARF), created under the Environmental Quality Act of 1986, to support hazardous substance cleanup efforts in the state. ADEQ established a registry of sites in Arizona where groundwater and/or soil contamination is present and qualify for funds from the Water Quality Assurance Revolving Fund (WQARF). Sites on the WQARF Registry are evaluated and given a score based on the type and location of contaminant(s) and the possibility for human exposure to the contaminant(s) present. The scores are used to help determine relative risk at the site, but do not necessarily indicate a direct risk to people or the environment. The maximum score a site can receive is 120.

[www.geo-search.com](http://www.geo-search.com) 888-396-0042

## ***Environmental Records Definitions – LOCAL***

COTLF

City of Tucson Landfills

VERSION DATE: 02/28/17

This list of open and closed landfills is provided by the Environmental Services division of the City of Tucson.



[www.geo-search.com](http://www.geo-search.com) 888-396-0042

## ***Environmental Records Definitions – TRIBAL***

**USTR09**                      **Underground Storage Tanks On Tribal Lands**

**VERSION DATE: 10/13/17**

This database, provided by the United States Environmental Protection Agency (EPA), contains underground storage tanks on Tribal lands located in EPA Region 9. This region includes the following states: Arizona, California, Hawaii, Nevada, and the territories of Guam and American Samoa.

**LUSTR09**                      **Leaking Underground Storage Tanks On Tribal Lands**

**VERSION DATE: 10/13/17**

This database, provided by the United States Environmental Protection Agency (EPA), contains leaking underground storage tanks on Tribal lands located in EPA Region 9. This region includes the following states: Arizona, California, Hawaii, Nevada, and the territories of Guam and American Samoa.

**ODINDIAN**                      **Open Dump Inventory on Tribal Lands**

**VERSION DATE: 11/08/06**

This Indian Health Service database contains information about facilities and sites on tribal lands where solid waste is disposed of, which are not sanitary landfills or hazardous waste disposal facilities, and which meet the criteria promulgated under section 4004 of the Solid Waste Disposal Act (42 U.S.C. 6944).

**INDIANRES**                      **Indian Reservations**

**VERSION DATE: 01/01/00**

The Department of Interior and Bureau of Indian Affairs maintains this database that includes American Indian Reservations, off-reservation trust lands, public domain allotments, Alaska Native Regional Corporations and Recognized State Reservations.



[www.geo-search.com](http://www.geo-search.com) 888-396-0042

---

## ***E RecSearch Report***

---

[Satellite view](#)

*Target Property:*

***I-11 Segment D  
County, Arizona***

*Prepared For:*

***Pinyon Environmental Inc.***

***Order #: 89802***

***Job #: 194874***

***Project #:***

***71550704 PO #:***

***JAL***

***Date: 07/03/2017***

## **Table of Contents**

<i>Target Property Summary .....</i>	<i>4</i>
<i>Database Summary .....</i>	<i>5</i>
<i>Database Radius Summary.....</i>	<i>10</i>
<i>Located Sites Summary .....</i>	<i>25</i>
<i>Unlocated Sites Summary .....</i>	<i>85</i>
<i>Environmental Records Definitions - Federal.....</i>	<i>86</i>
<i>Environmental Records Definitions – STATE (AZ).....</i>	<i>96</i>
<i>Environmental Records Definitions - LOCAL .....</i>	<i>101</i>
<i>Environmental Records Definitions – TRIBAL.....</i>	<i>102</i>
<i>Unlocatable Report.....</i>	<i>See Attachment</i>
<i>Zip Report .....</i>	<i>See Attachment</i>



[www.geo-search.com](http://www.geo-search.com) 888-396-0042



## ***Disclaimer***

*This report was designed by GeoSearch to meet or exceed the records search requirements of the All Appropriate Inquiries Rule (40 CFR §312.26) and the current version of the ASTM International E1527, Standard Practice for Environmental Site Assessments: Phase I Environmental Site Assessment Process or, if applicable, the custom requirements requested by the entity that ordered this report. The records and databases of records used to compile this report were collected from various federal, state and local governmental entities. It is the goal of GeoSearch to meet or exceed the 40 CFR §312.26 and E1527 requirements for updating records by using the best available technology. GeoSearch contacts the appropriate governmental entities on a recurring basis. Depending on the frequency with which a record source or database of records is updated by the governmental entity, the data used to prepare this report may be updated monthly, quarterly, semi-annually, or annually.*

*The information provided in this report was obtained from a variety of public sources. GeoSearch cannot ensure and makes no warranty or representation as to the accuracy, reliability, quality, errors occurring from data conversion or the customer's interpretation of this report. This report was made by GeoSearch for exclusive use by its clients only. Therefore, this report may not contain sufficient information for other purposes or parties. GeoSearch and its partners, employees, officers And independent contractors cannot be held liable For actual, incidental, consequential, special or exemplary damages suffered by a customer resulting directly or indirectly from any information provided by GeoSearch.*



www.geo-search.com 888-396-0042

## **Target Property Summary**

### **Target Property Information**

*I-11 Segment D Arizona*

#### **Coordinates**

*Corridor*

#### **USGS Quadrangle**

*Amado, AZ*

*Brown Mountain, AZ*

*Samaniego Peak, AZ*

*San Xavier Mission Sw, AZ*

*Twin Buttes, AZ*

*Sahuarita, AZ*

*Green Valley, AZ*

*West Of Avra, AZ*

*West Of Marana, AZ*

*Esperanza Mill, AZ*

*Avra, AZ*

### **Geographic Coverage Information**

**County/Parish:** *Pima (AZ)*

#### **ZipCode(s):**

*Green Valley AZ: 85614, 85622*

*Sahuarita AZ: 85629*

*Amado AZ: 85645*

*Marana AZ: 85653*

*Tucson AZ: 85735, 85736, 85743, 85746*

#### **Radon**

\* Target property is located in Radon Zone 2.

Zone 2 areas have a predicted average indoor radon screening level between 2 and 4 pCi/L (picocuries per liter).



[www.geo-search.com](http://www.geo-search.com) 888-396-0042

## Database Summary

### FEDERAL LISTING

#### Standard Environmental Records

Database	Acronym	Locatable	Unlocatable	Search Radius (miles)
EMERGENCY RESPONSE NOTIFICATION SYSTEM	<a href="#">ERNSAZ</a>	0	0	TP/AP
FEDERAL ENGINEERING INSTITUTIONAL CONTROL SITES	<a href="#">EC</a>	0	0	TP/AP
LAND USE CONTROL INFORMATION SYSTEM	<a href="#">LUCIS</a>	0	0	TP/AP
RCRA SITES WITH CONTROLS	<a href="#">RCRASC</a>	0	0	TP/AP
RESOURCE CONSERVATION & RECOVERY ACT - GENERATOR	<a href="#">RCRAGR09</a>	0	0	0.1250
RESOURCE CONSERVATION & RECOVERY ACT - NON-GENERATOR	<a href="#">RCRANGR09</a>	3	0	0.1250
BROWNFIELDS MANAGEMENT SYSTEM	<a href="#">BF</a>	0	0	0.5000
DELISTED NATIONAL PRIORITIES LIST	<a href="#">DNPL</a>	0	0	0.5000
NO LONGER REGULATED RCRA NON-CORRACTS TSD FACILITIES	<a href="#">NLRRCRAT</a>	0	0	0.5000
RESOURCE CONSERVATION & RECOVERY ACT - NON-CORRACTS TREATMENT, STORAGE & DISPOSAL FACILITIES	<a href="#">RCRAT</a>	1	0	0.5000
SUPERFUND ENTERPRISE MANAGEMENT SYSTEM	<a href="#">SEMS</a>	0	0	0.5000
SUPERFUND ENTERPRISE MANAGEMENT SYSTEM ARCHIVED SITE INVENTORY	<a href="#">SEMSARCH</a>	2	0	0.5000
NATIONAL PRIORITIES LIST	<a href="#">NPL</a>	0	0	1.0000
NO LONGER REGULATED RCRA CORRECTIVE ACTION FACILITIES	<a href="#">NLRRCRAC</a>	0	0	1.0000
PROPOSED NATIONAL PRIORITIES LIST	<a href="#">PNPL</a>	0	0	1.0000
RESOURCE CONSERVATION & RECOVERY ACT – CORRECTIVE ACTION FACILITIES	<a href="#">RCRAC</a>	0	0	1.0000
RESOURCE CONSERVATION & RECOVERY ACT - SUBJECT TO CORRECTIVE ACTION FACILITIES	<a href="#">RCRASUBC</a>	1	0	1.0000
SUB-TOTAL		7	0	

#### Additional Environmental Records

Database	Acronym	Locatable	Unlocatable	Search Radius (miles)
AEROMETRIC INFORMATION RETRIEVAL SYSTEM / AIR FACILITY SUBSYSTEM	<a href="#">AIRSAFS</a>	0	0	TP/AP
BIENNIAL REPORTING SYSTEM	<a href="#">BRS</a>	0	0	TP/AP
CERCLIS LIENS	<a href="#">SFLIENS</a>	0	0	TP/AP
CLANDESTINE DRUG LABORATORY LOCATIONS	<a href="#">CDL</a>	0	0	TP/AP
EPA DOCKET DATA	<a href="#">DOCKETS</a>	0	0	TP/AP
ENFORCEMENT AND COMPLIANCE HISTORY INFORMATION	<a href="#">ECHOR09</a>	0	0	TP/AP
FACILITY REGISTRY SYSTEM	<a href="#">FRSAZ</a>	4	0	TP/AP



www.geo-search.com 888-396-0042

## Database Summary

Database	Acronym	Locatable	Unlocatable	Search Radius (miles)
HAZARDOUS MATERIALS INCIDENT REPORTING SYSTEM	<a href="#">HMIRSR09</a>	0	0	TP/AP
INTEGRATED COMPLIANCE INFORMATION SYSTEM (FORMERLY DOCKETS)	<a href="#">ICIS</a>	0	0	TP/AP
INTEGRATED COMPLIANCE INFORMATION SYSTEM NATIONAL POLLUTANT DISCHARGE ELIMINATION SYSTEM	<a href="#">ICISNPDES</a>	0	0	TP/AP
MATERIAL LICENSING TRACKING SYSTEM	<a href="#">MLTS</a>	0	0	TP/AP
NATIONAL POLLUTANT DISCHARGE ELIMINATION SYSTEM	<a href="#">NPDESR09</a>	0	0	TP/AP
PCB ACTIVITY DATABASE SYSTEM	<a href="#">PADS</a>	0	0	TP/AP
PERMIT COMPLIANCE SYSTEM	<a href="#">PCSR09</a>	0	0	TP/AP
SECTION SEVEN TRACKING SYSTEM	<a href="#">SSTS</a>	0	0	TP/AP
TOXIC SUBSTANCE CONTROL ACT INVENTORY	<a href="#">TSCA</a>	0	0	TP/AP
TOXICS RELEASE INVENTORY	<a href="#">TRI</a>	0	0	TP/AP
HISTORICAL GAS STATIONS	<a href="#">HISTPST</a>	0	0	0.2500
MINE SAFETY AND HEALTH ADMINISTRATION MASTER INDEX FILE	<a href="#">MSHA</a>	0	0	0.2500
MINERAL RESOURCE DATA SYSTEM	<a href="#">MRDS</a>	10	0	0.2500
OPEN DUMP INVENTORY	<a href="#">ODI</a>	0	0	0.5000
SURFACE MINING CONTROL AND RECLAMATION ACT SITES	<a href="#">SMCRA</a>	0	0	0.5000
URANIUM MILL TAILINGS RADIATION CONTROL ACT SITES	<a href="#">USUMTRCA</a>	0	0	0.5000
DEPARTMENT OF DEFENSE SITES	<a href="#">DOD</a>	0	0	1.0000
FORMER MILITARY NIKE MISSILE SITES	<a href="#">NMS</a>	0	0	1.0000
FORMERLY USED DEFENSE SITES	<a href="#">FUDS</a>	2	0	1.0000
RECORD OF DECISION SYSTEM	<a href="#">RODS</a>	0	0	1.0000
SUB-TOTAL		16	0	

## Database Summary

### STATE (AZ) LISTING

#### Standard Environmental Records

Database	Acronym	Locatable	Unlocatable	Search Radius (miles)
ENVIRONMENTAL USE RESTRICTION SITES	<a href="#">EUR</a>	0	0	TP/AP
UNDERGROUND STORAGE TANKS	<a href="#">UST</a>	8	0	0.2500
CLOSED SOLID WASTE FACILITIES	<a href="#">CLOSEDSWF</a>	0	0	0.5000
LEAKING UNDERGROUND STORAGE TANKS	<a href="#">LUST</a>	7	0	0.5000
OPEN LANDFILL FACILITIES	<a href="#">OPENLF</a>	1	0	0.5000
VOLUNTARY REMEDIATION PROGRAM AND BROWNFIELDS PROGRAM SITES	<a href="#">VRPBF</a>	1	0	0.5000
ARIZONA SUPERFUND PROGRAM LIST	<a href="#">ASPL</a>	0	0	1.0000
STATE HAZARDOUS WASTE SITES	<a href="#">SHWS</a>	4	0	1.0000
WATER QUALITY ASSURANCE REVOLVING FUND PROGRAM REGISTRY	<a href="#">WQARF</a>	0	0	1.0000
SUB-TOTAL		21	0	

#### Additional Environmental Records

Database	Acronym	Locatable	Unlocatable	Search Radius (miles)
AIR QUALITY PERMITS DATABASE	<a href="#">AIRS</a>	0	0	TP/AP
CLANDESTINE DRUG LABORATORIES	<a href="#">CDL</a>	0	0	TP/AP
REGISTERED DRYWELLS	<a href="#">DRYWELLS</a>	0	0	TP/AP
SPILLS DATABASE	<a href="#">SPILLS</a>	0	0	TP/AP
WASTEWATER FACILITY LIST	<a href="#">WWFAC</a>	1	0	TP/AP
BIOHAZARDOUS MEDICAL WASTE FACILITIES	<a href="#">BIOMW</a>	0	0	0.2500
DRY CLEANERS INVENTORY	<a href="#">CLEANERS</a>	0	0	0.5000
SUB-TOTAL		1	0	

## Database Summary

### LOCAL LISTING

#### Additional Environmental Records

<b>Database</b>	<b>Acronym</b>	<b>Locatable</b>	<b>Unlocatable</b>	<b>Search Radius (miles)</b>
CITY OF TUCSON LANDFILLS	<a href="#">COTLF</a>	0	0	0.5000
SUB-TOTAL		0	0	



www.geo-search.com 888-396-0042

## Database Summary

### **TRIBAL LISTING**

#### **Standard Environmental Records**

<b>Database</b>	<b>Acronym</b>	<b>Locatable</b>	<b>Unlocatable</b>	<b>Search Radius (miles)</b>
UNDERGROUND STORAGE TANKS ON TRIBAL LANDS	<a href="#"><u>USTR09</u></a>	0	0	0.2500
LEAKING UNDERGROUND STORAGE TANKS ON TRIBAL LANDS	<a href="#"><u>LUSTR09</u></a>	0	0	0.5000
OPEN DUMP INVENTORY ON TRIBAL LANDS	<a href="#"><u>ODINDIAN</u></a>	0	0	0.5000
SUB-TOTAL		0	0	

#### **Additional Environmental Records**

<b>Database</b>	<b>Acronym</b>	<b>Locatable</b>	<b>Unlocatable</b>	<b>Search Radius (miles)</b>
INDIAN RESERVATIONS	<a href="#"><u>INDIANRES</u></a>	2	0	1.0000
SUB-TOTAL		2	0	
TOTAL		47	0	



www.geo-search.com 888-396-0042

## Database Radius Summary

### FEDERAL LISTING

Standard environmental records are displayed in **bold**.

Acronym	Search Radius (miles)	TP/AP (0 - 0.02)	1/8 Mile (> TP/AP)	1/4 Mile (> 1/8)	1/2 Mile (> 1/4)	1 Mile (> 1/2)	1 Mile	Total
AIRSAFS	0.0200	0	NS	NS	NS	NS	NS	0
BRS	0.0200	0	NS	NS	NS	NS	NS	0
CDL	0.0200	0	NS	NS	NS	NS	NS	0
DOCKETS	0.0200	0	NS	NS	NS	NS	NS	0
<b>EC</b>	<b>0.0200</b>	<b>0</b>	<b>NS</b>	<b>NS</b>	<b>NS</b>	<b>NS</b>	<b>NS</b>	<b>0</b>
ECHOR09	0.0200	0	NS	NS	NS	NS	NS	0
<b>ERNSAZ</b>	<b>0.0200</b>	<b>0</b>	<b>NS</b>	<b>NS</b>	<b>NS</b>	<b>NS</b>	<b>NS</b>	<b>0</b>
FRSAZ	0.0200	4	NS	NS	NS	NS	NS	4
HMIRSR09	0.0200	0	NS	NS	NS	NS	NS	0
ICIS	0.0200	0	NS	NS	NS	NS	NS	0
ICISNPDES	0.0200	0	NS	NS	NS	NS	NS	0
<b>LUCIS</b>	<b>0.0200</b>	<b>0</b>	<b>NS</b>	<b>NS</b>	<b>NS</b>	<b>NS</b>	<b>NS</b>	<b>0</b>
MLTS	0.0200	0	NS	NS	NS	NS	NS	0
NPDES09	0.0200	0	NS	NS	NS	NS	NS	0
PADS	0.0200	0	NS	NS	NS	NS	NS	0
PCSR09	0.0200	0	NS	NS	NS	NS	NS	0
<b>RCRASC</b>	<b>0.0200</b>	<b>0</b>	<b>NS</b>	<b>NS</b>	<b>NS</b>	<b>NS</b>	<b>NS</b>	<b>0</b>
SFLIENS	0.0200	0	NS	NS	NS	NS	NS	0
SSTS	0.0200	0	NS	NS	NS	NS	NS	0
TRI	0.0200	0	NS	NS	NS	NS	NS	0
TSCA	0.0200	0	NS	NS	NS	NS	NS	0
<b>RCRAGR09</b>	<b>0.1250</b>	<b>0</b>	<b>0</b>	<b>NS</b>	<b>NS</b>	<b>NS</b>	<b>NS</b>	<b>0</b>
<b>RCRANGR09</b>	<b>0.1250</b>	<b>0</b>	<b>3</b>	<b>NS</b>	<b>NS</b>	<b>NS</b>	<b>NS</b>	<b>3</b>
HISTPST	0.2500	0	0	0	NS	NS	NS	0
MRDS	0.2500	1	6	3	NS	NS	NS	10
MSHA	0.2500	0	0	0	NS	NS	NS	0
<b>BF</b>	<b>0.5000</b>	<b>0</b>	<b>0</b>	<b>0</b>	<b>0</b>	<b>NS</b>	<b>NS</b>	<b>0</b>
<b>DNPL</b>	<b>0.5000</b>	<b>0</b>	<b>0</b>	<b>0</b>	<b>0</b>	<b>NS</b>	<b>NS</b>	<b>0</b>
<b>NLRRCRAT</b>	<b>0.5000</b>	<b>0</b>	<b>0</b>	<b>0</b>	<b>0</b>	<b>NS</b>	<b>NS</b>	<b>0</b>
ODI	0.5000	0	0	0	0	NS	NS	0
<b>RCRAT</b>	<b>0.5000</b>	<b>0</b>	<b>0</b>	<b>1</b>	<b>0</b>	<b>NS</b>	<b>NS</b>	<b>1</b>
<b>SEMS</b>	<b>0.5000</b>	<b>0</b>	<b>0</b>	<b>0</b>	<b>0</b>	<b>NS</b>	<b>NS</b>	<b>0</b>
<b>SEMSARCH</b>	<b>0.5000</b>	<b>0</b>	<b>1</b>	<b>0</b>	<b>1</b>	<b>NS</b>	<b>NS</b>	<b>2</b>
SMCRA	0.5000	0	0	0	0	NS	NS	0
USUMTRCA	0.5000	0	0	0	0	NS	NS	0



www.geo-search.com 888-396-0042



## Database Radius Summary

Acronym	Search Radius (miles)	TP/AP (0 - 0.02)	1/8 Mile (> TP/AP)	1/4 Mile (> 1/8)	1/2 Mile (> 1/4)	1 Mile (> 1/2)	1 Mile	Total
DOD	1.0000	0	0	0	0	0	NS	0
FUDS	1.0000	2	0	0	0	0	NS	2
NLRRCRAC	1.0000	0	0	0	0	0	NS	0
NMS	1.0000	0	0	0	0	0	NS	0
NPL	1.0000	0	0	0	0	0	NS	0
PNPL	1.0000	0	0	0	0	0	NS	0
RCRAC	1.0000	0	0	0	0	0	NS	0
RCRASUBC	1.0000	0	0	1	0	0	NS	1
RODS	1.0000	0	0	0	0	0	NS	0
SUB-TOTAL		7	10	5	1	0	0	23



www.geo-search.com 888-396-0042

## Database Radius Summary

### STATE (AZ) LISTING

Standard environmental records are displayed in **bold**.

Acronym	Search Radius (miles)	TP/AP (0 - 0.02)	1/8 Mile (> TP/AP)	1/4 Mile (> 1/8)	1/2 Mile (> 1/4)	1 Mile (> 1/2)	1 Mile	Total
AIRS	0.0200	0	NS	NS	NS	NS	NS	0
CDL	0.0200	0	NS	NS	NS	NS	NS	0
DRYWELLS	0.0200	0	NS	NS	NS	NS	NS	0
<b>EUR</b>	<b>0.0200</b>	<b>0</b>	<b>NS</b>	<b>NS</b>	<b>NS</b>	<b>NS</b>	<b>NS</b>	<b>0</b>
SPILLS	0.0200	0	NS	NS	NS	NS	NS	0
WWFAC	0.0200	1	NS	NS	NS	NS	NS	1
BIOMW	0.2500	0	0	0	NS	NS	NS	0
<b>UST</b>	<b>0.2500</b>	<b>0</b>	<b>5</b>	<b>2</b>	<b>NS</b>	<b>NS</b>	<b>NS</b>	<b>7</b>
CLEANERS	0.5000	0	0	0	0	NS	NS	0
<b>CLOSEDSWF</b>	<b>0.5000</b>	<b>0</b>	<b>0</b>	<b>0</b>	<b>0</b>	<b>NS</b>	<b>NS</b>	<b>0</b>
<b>LUST</b>	<b>0.5000</b>	<b>0</b>	<b>2</b>	<b>0</b>	<b>5</b>	<b>NS</b>	<b>NS</b>	<b>7</b>
<b>OPENLF</b>	<b>0.5000</b>	<b>0</b>	<b>0</b>	<b>0</b>	<b>1</b>	<b>NS</b>	<b>NS</b>	<b>1</b>
<b>VRPBF</b>	<b>0.5000</b>	<b>0</b>	<b>1</b>	<b>0</b>	<b>0</b>	<b>NS</b>	<b>NS</b>	<b>1</b>
<b>ASPL</b>	<b>1.0000</b>	<b>0</b>	<b>0</b>	<b>0</b>	<b>0</b>	<b>0</b>	<b>NS</b>	<b>0</b>
<b>SHWS</b>	<b>1.0000</b>	<b>2</b>	<b>1</b>	<b>0</b>	<b>0</b>	<b>1</b>	<b>NS</b>	<b>4</b>
<b>WQARF</b>	<b>1.0000</b>	<b>0</b>	<b>0</b>	<b>0</b>	<b>0</b>	<b>0</b>	<b>NS</b>	<b>0</b>
<b>SUB-TOTAL</b>		<b>3</b>	<b>9</b>	<b>2</b>	<b>6</b>	<b>1</b>	<b>0</b>	<b>21</b>

## Database Radius Summary

### LOCAL LISTING

Standard environmental records are displayed in **bold**.

<b>Acronym</b>	<b>Search Radius (miles)</b>	<b>TP/AP (0 - 0.02)</b>	<b>1/8 Mile (&gt; TP/AP)</b>	<b>1/4 Mile (&gt; 1/8)</b>	<b>1/2 Mile (&gt; 1/4)</b>	<b>1 Mile (&gt; 1/2)</b>	<b>1 Mile</b>	<b>Total</b>
COTLF	0.5000	0	0	0	0	NS	NS	0
SUB-TOTAL		0	0	0	0	0	0	0



www.geo-search.com 888-396-0042

## Database Radius Summary

### TRIBAL LISTING

Standard environmental records are displayed in **bold**.

Acronym	Search Radius (miles)	TP/AP (0 - 0.02)	1/8 Mile (> TP/AP)	1/4 Mile (> 1/8)	1/2 Mile (> 1/4)	1 Mile (> 1/2)	1 Mile	Total
USTR09	0.2500	0	0	0	NS	NS	NS	0
LUSTR09	0.5000	0	0	0	0	NS	NS	0
ODINDIAN	0.5000	0	0	0	0	NS	NS	0
INDIANRES	1.0000	0	0	1	1	0	NS	2
SUB-TOTAL		0	0	1	1	0	0	2
TOTAL		10	19	8	8	1	0	46

**NOTES:**

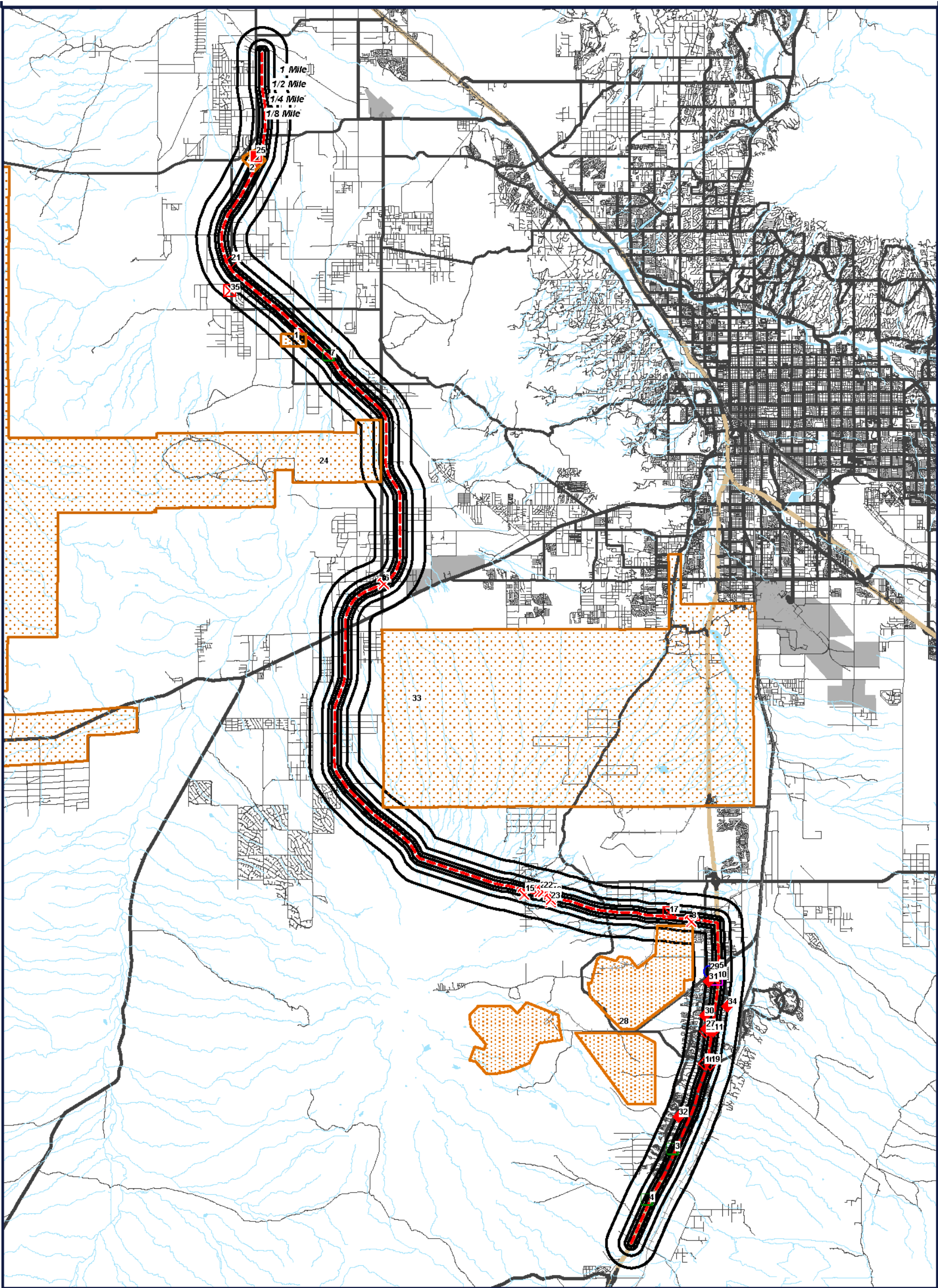
NS = NOT SEARCHED

TP/AP = TARGET PROPERTY/ADJACENT PROPERTY



www.geo-search.com 888-396-0042

Radius Map



I-11 Segment D  
County, Arizona



0' 10500' 21000' 31500'  
SCALE: 1" = 21000'

Target Property (TP)

	SHWS		INDIANRES
	FUDS		RCRASUBC
	FRSAZ		OPENLF
	MRDS		SEMSARCH
	LUST		
	RCRANGR09		
	UST		
	SHWS		



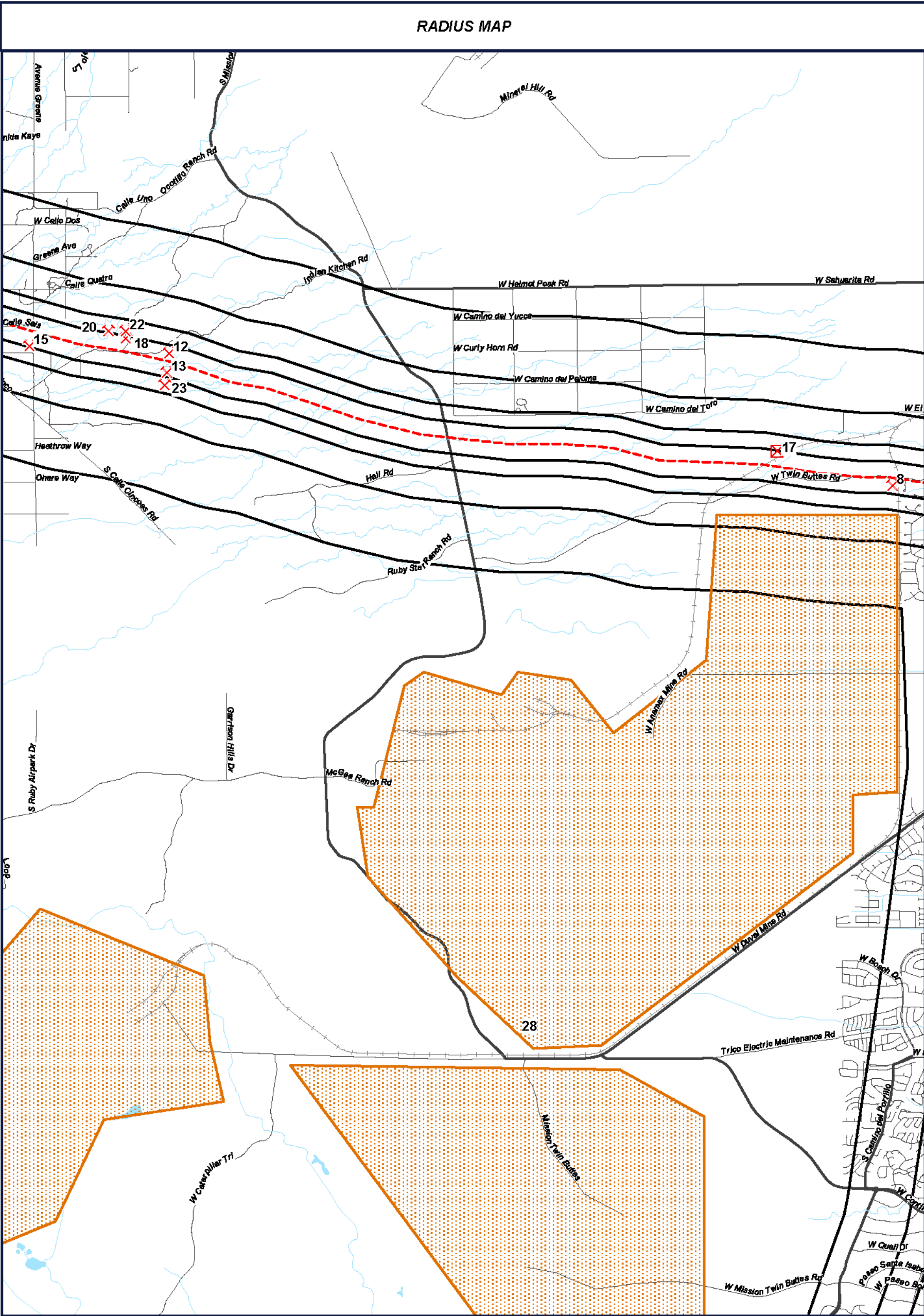


[illegible]

Target Property (TP)

	SHWS		INDIANRES
	FUDS		RCRASUBC
	FRSAZ		OPENLF
	MRDS		SEMSARCH
	LUST		
	RCRANGR09		
	UST		
	SHWS		





- Target Property (TP)
- SHVS
- FUDS
- FRSAZ
- MRDS
- LUST
- RCRANGR09
- UST
- SHVS
- INDIANRES
- RCRASUBC
- OPENLF
- SEMSARCH

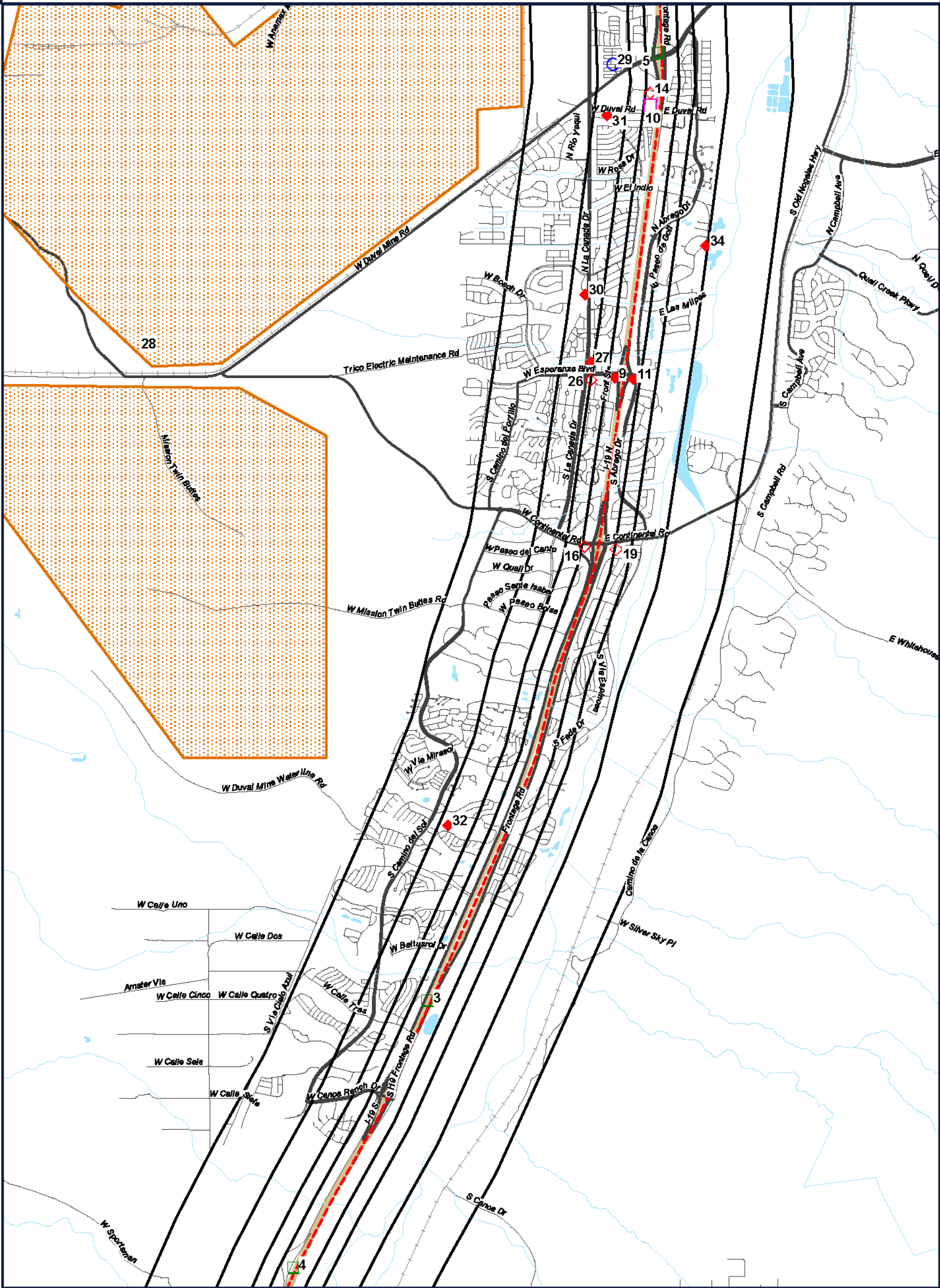
I-11 Segment D  
County, Arizona



0' 2000' 4000' 6000'  
SCALE: 1" = 4000'



RADIUS MAP



I-11 Segment D  
County, Arizona

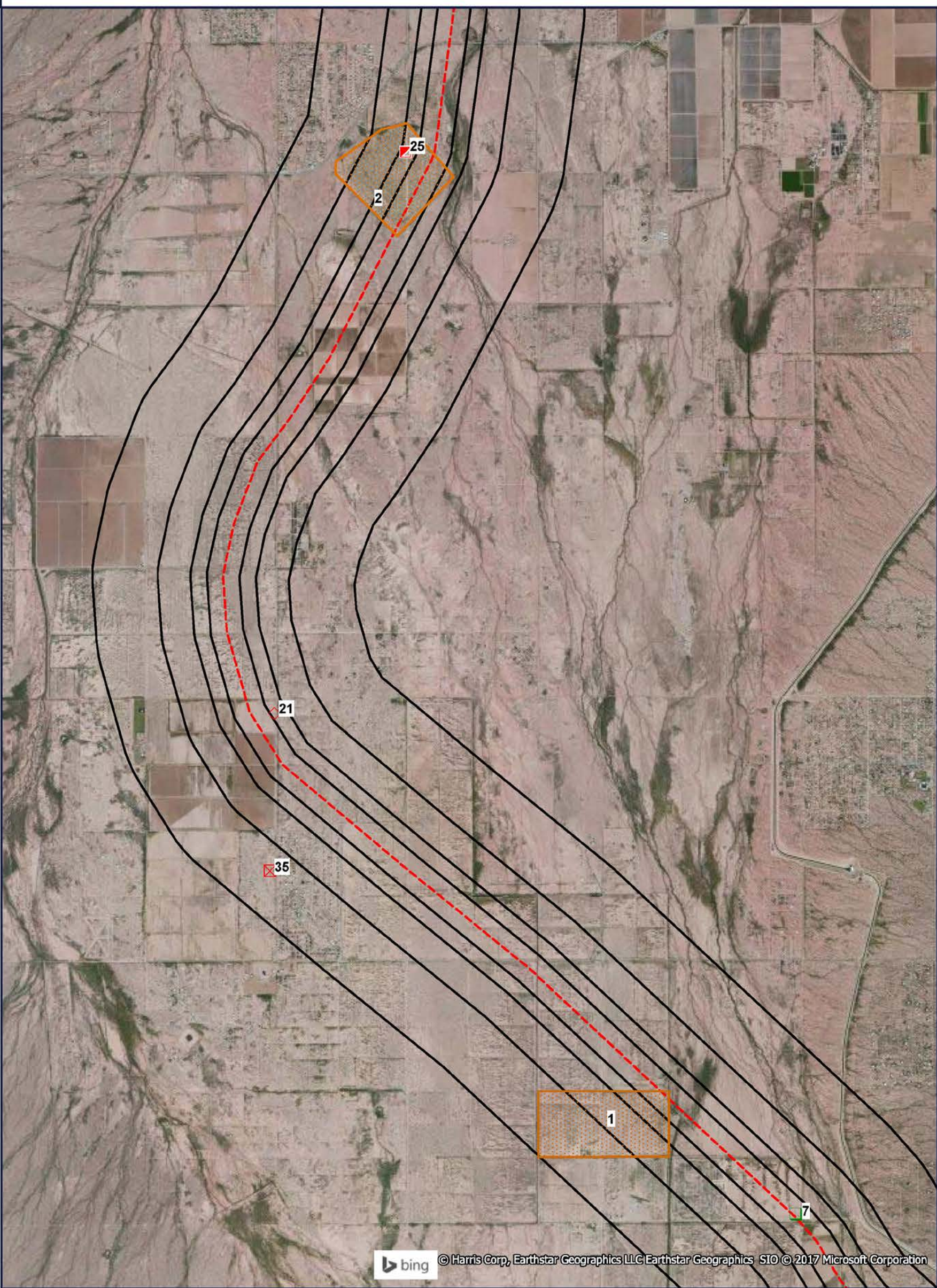
- Target Property (TP)
- SHWS
- FUDS
- FRSAZ
- MRDS
- LUST
- RCRANGR09
- UST
- SHWS
- INDIANRES
- RCRASUBC
- OPENLF
- SEMSARCH



0' 2000' 4000' 6000'  
SCALE: 1" = 4000'



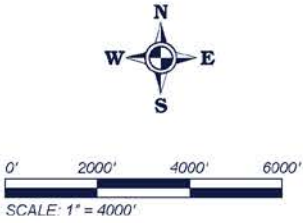
Orthophoto Map



bing © Harris Corp, Earthstar Geographics LLC Earthstar Geographics SIO © 2017 Microsoft Corporation

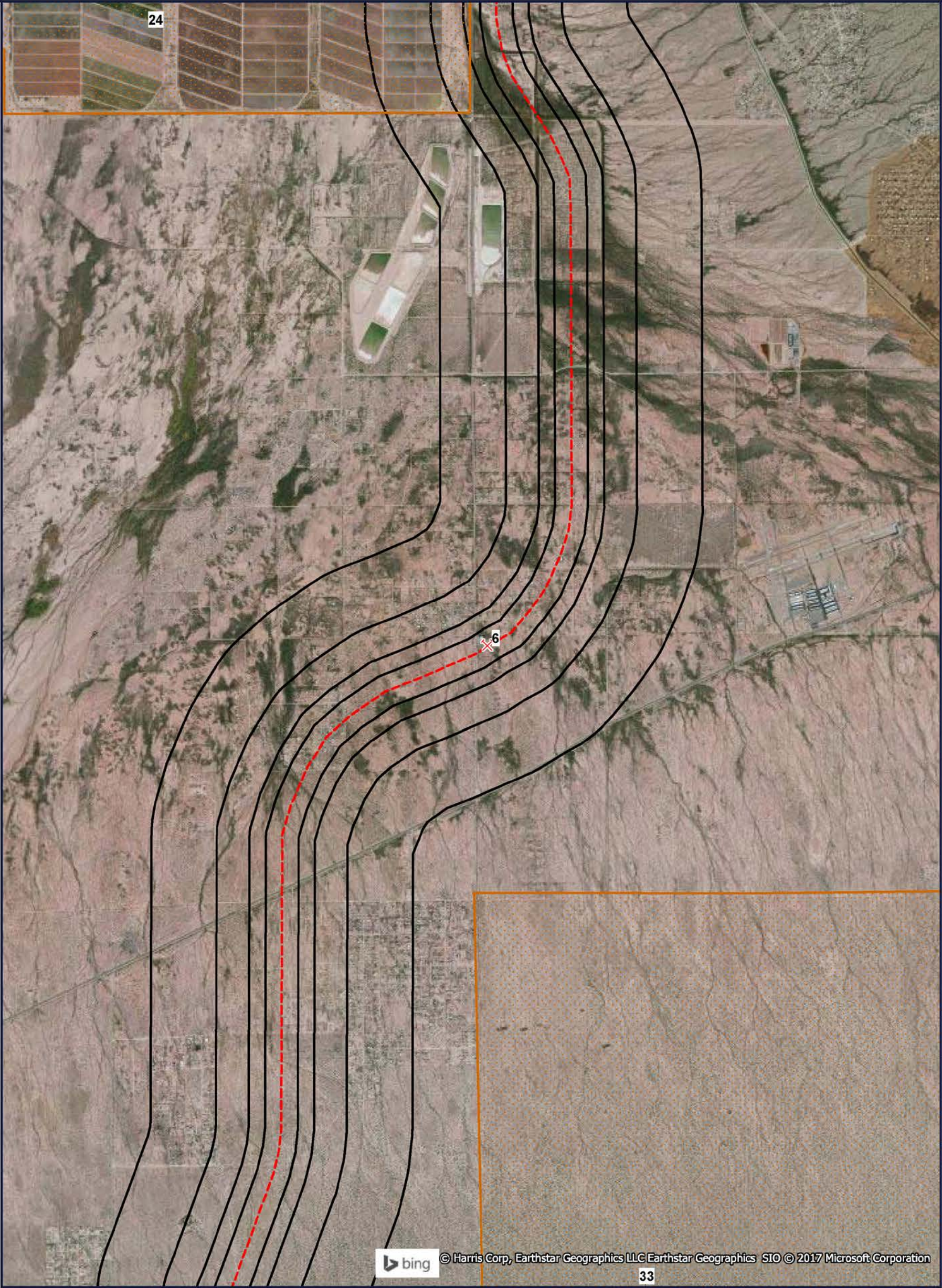
- Target Property (TP)
- SHWS
- FUDS
- FRSAZ
- MRDS
- LUST
- RCRANGR09
- UST
- SHWS
- INDIANRES
- RCRASUBC
- OPENLF
- SEMSARCH

Quadrangle(s): Amado, Brown Mountain, Samaniego Peak, San Xavier Mission Sw, Twin Buttes, Sahuarita, Green Valley, West Of Avra, West Of Marana, Esperanza Mill, Avra I-11 Segment D County, Arizona



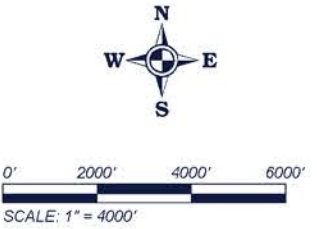


ORTHOPHOTO MAP



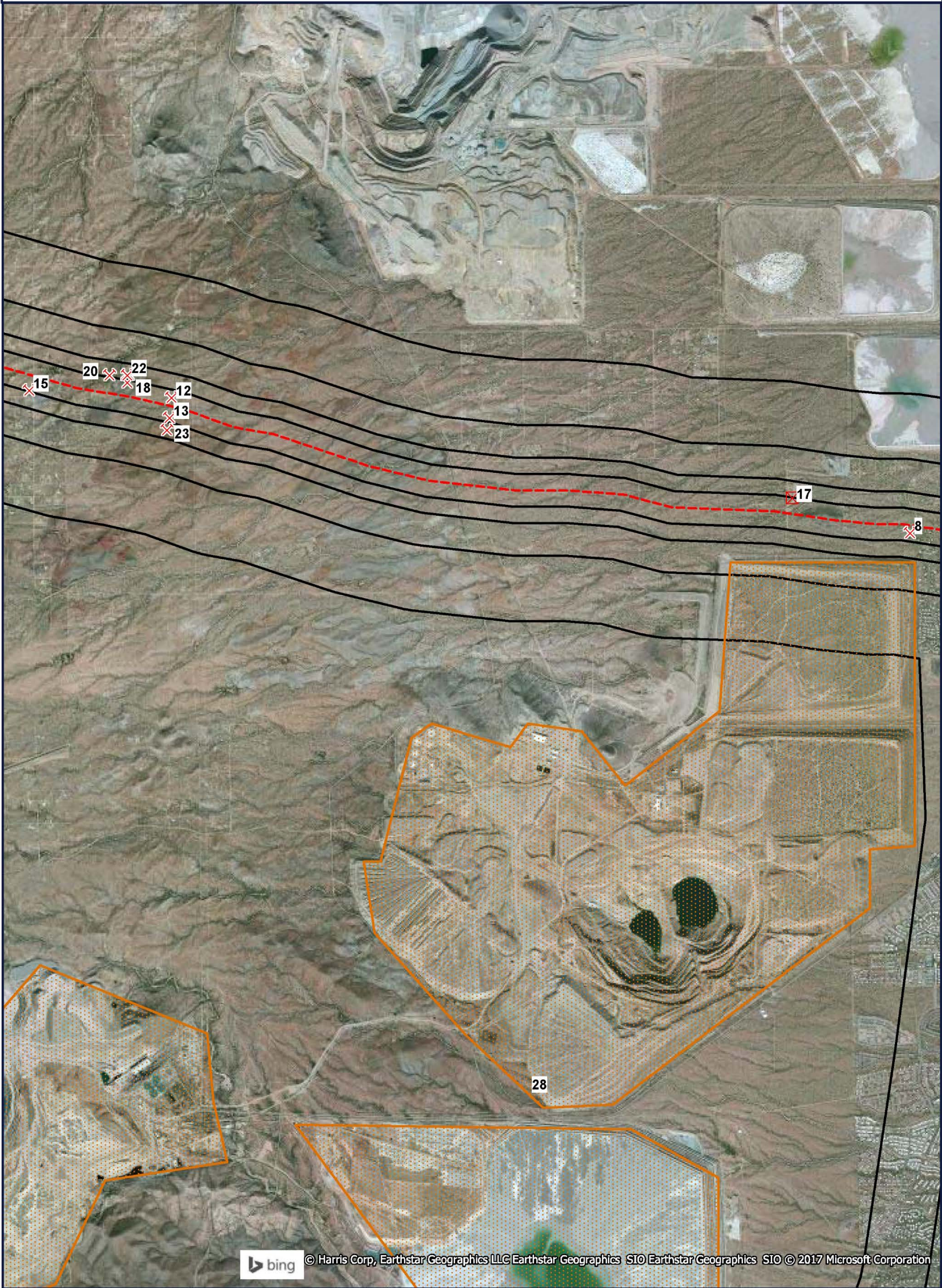
- Target Property (TP)
- SHWS
- FUDS
- FRSAZ
- MRDS
- LUST
- RCRANGR09
- UST
- SHWS
- INDIANRES
- RCRASUBC
- OPENLF
- SEMSARCH

Quadrangle(s): Amado, Brown Mountain, Samaniego Peak, San Xavier Mission Sw, Twin Buttes, Sahuarita, Green Valley, West Of Avra, West Of Marana, Esperanza Mill, Avra I-11 Segment D County, Arizona



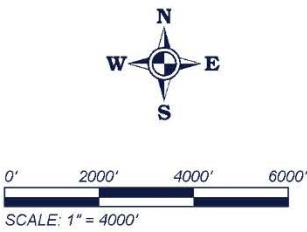


ORTHOPHOTO MAP



- Target Property (TP)
- SHWS
- FUDS
- FRSAZ
- MRDS
- LUST
- RCRANGR09
- UST
- SHWS
- INDIANRES
- RCRASUBC
- OPENLF
- SEMSARCH

Quadrangle(s): Amado, Brown Mountain, Samaniego Peak, San Xavier Mission Sw, Twin Buttes, Sahuarita, Green Valley, West Of Avra, West Of Marana, Esperanza Mill, Avra I-11 Segment D County, Arizona



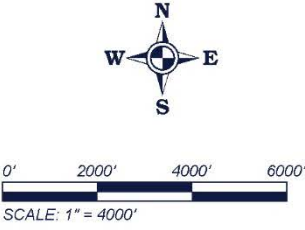


ORTHOPHOTO MAP



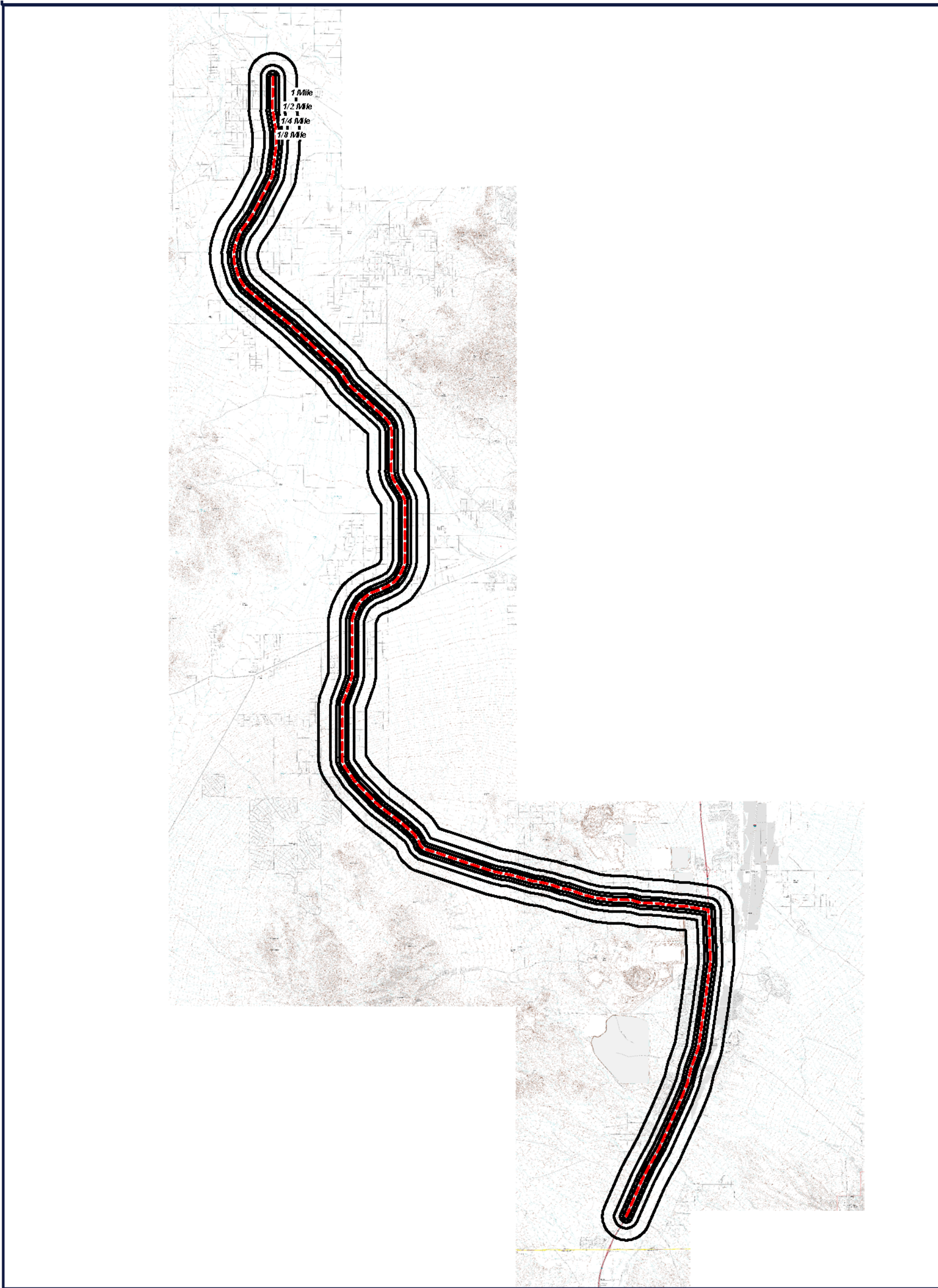
- Target Property (TP)
- SHWS
- FUDS
- FRSAZ
- MRDS
- LUST
- RCRANGR09
- UST
- SHWS
- INDIANRES
- RCRASUBC
- OPENLF
- SEMSARCH

Quadrangle(s): Amado, Brown Mountain, Samaniego Peak, San Xavier Mission Sw, Twin Buttes, Sahuarita, Green Valley, West Of Avra, West Of Marana, Esperanza Mill, Avra I-11 Segment D County, Arizona



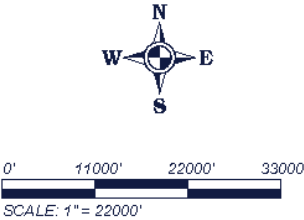


Topographic Map



Target Property (TP)

Quadrangle(s): Amado, Brown  
Mountain, Samaniego Peak, San  
Xavier Mission Sw, Twin  
Buttes, Sahuarita, Green  
Valley, West Of Avra, West Of  
Marana, Esperanza Mill, Avra  
Source: USGS, 05/17/2012  
I-11 Segment D  
County, Arizona



## Located Sites Summary

NOTE: Standard environmental records are displayed in **bold**.

Map ID#	Database Name	Site ID#	Distance from Site	Site Name	Address	PAGE #
<a href="#">1</a>	SHWS	739ACID	0.001 mi. W (5 ft.)	<b>WILLIAMS FIELD BOMB TGT RANGE #24</b>	<b>SILVERBELL, AZ 85653</b>	<a href="#">24</a>
<a href="#">1</a>	FUDS	J09AZ0723	0.001 mi. W (5 ft.)	WILLI FD BOMB TGT RGE #24	MARANA, AZ 85653	<a href="#">25</a>
<a href="#">1</a>	SHWS	712ACID	0.001 mi. W (5 ft.)	<b>WILLIAMS FIELD BOMB TGT RANGE #24</b>	<b>SILVERBELL, AZ 85653</b>	<a href="#">26</a>
<a href="#">2</a>	FUDS	J09AZ0227	0.001 mi. SW (5 ft.)	AVRA AIR FORCE AUX FIELD #4	MARANA, AZ 85653	<a href="#">27</a>
<a href="#">3</a>	FRSAZ	110039238740	0.01 mi. SW (53 ft.)	ADOT/PC/DOT RWRD-CANOA RANCH SEWERLINE RE-ALIGNMENT	NO ADDRESS ON RECORD, GREEN VALLEY, AZ 85614	<a href="#">28</a>
<a href="#">4</a>	WWFAC	5800	0.01 mi. SW (53 ft.)	ADOT - CANOA RANCH REST AREA	GREEN VALLEY, AZ	<a href="#">29</a>
<a href="#">4</a>	FRSAZ	110015964606	0.01 mi. SW (53 ft.)	ADOT - CANOA RANCH REST AREA	I-19, GREEN VALLEY, AZ 85614	<a href="#">30</a>
<a href="#">5</a>	FRSAZ	110039242496	0.02 mi. NW (106 ft.)	ADOT - INTERSTATE 19 & DUVAL MINE RD	I-19 & DUVAL MINE RD, SAHUARITA, AZ 85629	<a href="#">31</a>
<a href="#">6</a>	MRDS	10113644	0.02 mi. W (106 ft.)	UNKNOWN	PIMA COUNTY, TUCSON, AZ 85735	<a href="#">32</a>
<a href="#">7</a>	FRSAZ	110039445151	0.02 mi. N (106 ft.)	EQUIP CAVSARP WELL CA-021A	NO ADDRESS ON RECORD, TUCSON, AZ 85701	<a href="#">33</a>
<a href="#">8</a>	MRDS	10234458	0.05 mi. S (264 ft.)	TWIN BUTTES OXIDE PLANT	PIMA COUNTY, SAHUARITA, AZ 85629	<a href="#">34</a>
<a href="#">9</a>	RCRANGR09	AZD983470253	0.07 mi. W (370 ft.)	<b>TOSCO MARKETING CO 30061 EXXON 3815</b>	<b>61 W ESPERANZA, GREEN VALLEY, AZ 85614</b>	<a href="#">35</a>
<a href="#">9</a>	UST	0-002005	0.07 mi. W (370 ft.)	<b>ESPERANAZA EXXON</b>	<b>61 W ESPERANZA BLVD, GREEN VALLEY, AZ 85614</b>	<a href="#">37</a>
<a href="#">9</a>	LUST	0-002005	0.07 mi. W (370 ft.)	<b>ESPERANAZA EXXON</b>	<b>61 W ESPERANZA BLVD, GREEN VALLEY, AZ 85614</b>	<a href="#">38</a>
<a href="#">10</a>	RCRANGR09	AZD982503856	0.08 mi. W (422 ft.)	<b>JIM CLICK FORD, LINCOLN, MERCURY</b>	<b>1030 W DUVAL RD, GREEN VALLEY, AZ 85614</b>	<a href="#">39</a>
<a href="#">11</a>	UST	0-004906	0.08 mi. SE (422 ft.)	<b>TEXACO - HWY I-19</b>	<b>80 E ESPERANZA BLVD, GREEN VALLEY, AZ 85614</b>	<a href="#">41</a>
<a href="#">11</a>	LUST	0-004906	0.08 mi. SE (422 ft.)	<b>TEXACO - HWY I-19</b>	<b>80 E ESPERANZA BLVD, GREEN VALLEY, AZ 85614</b>	<a href="#">42</a>
<a href="#">12</a>	MRDS	10009831	0.08 mi. N (422 ft.)	ANTELOPE CLAIMS	PIMA COUNTY, SAHUARITA, AZ 85629	<a href="#">43</a>
<a href="#">13</a>	MRDS	10109609	0.08 mi. SW (422 ft.)	ALPHA MINE	PIMA COUNTY, SAHUARITA, AZ 85629	<a href="#">44</a>
<a href="#">14</a>	UST	0-009132	0.09 mi. W (475 ft.)	<b>BETA SHELL</b>	<b>1051 W BETA ST, SAHUARITA, AZ 85614</b>	<a href="#">46</a>
<a href="#">15</a>	MRDS	10283151	0.11 mi. SW (581 ft.)	PAYMASTER MINE GROUP	PIMA COUNTY, SAHUARITA, AZ 85629	<a href="#">47</a>
<a href="#">16</a>	UST	0-006390	0.11 mi. W (581 ft.)	<b>GREEN VALLEY SUPER CENTER</b>	<b>171 W CONTINENTAL RD, GREEN VALLEY, AZ 85622</b>	<a href="#">48</a>
<a href="#">17</a>	VRPBF	3019732680	0.12 mi. N (634 ft.)	<b>TESSENDERLO KERLEY INC</b>	<b>2480 W TWIN BUTTES ROAD, SAHUARITA, AZ 85629</b>	<a href="#">49</a>
<a href="#">17</a>	SHWS	401ACID	0.12 mi. N (634 ft.)	<b>KERLEY MINING &amp; CHEMICAL CO.</b>	<b>2480 E TWIN BUTTES, SAHUARITA, AZ 85629</b>	<a href="#">50</a>
<a href="#">17</a>	RCRANGR09	AZD097116362	0.12 mi. N (634 ft.)	<b>KERLEY MINING &amp; CHEMICAL CO</b>	<b>2480 W TWIN BUTTES RD, SAHUARITA, AZ 85629</b>	<a href="#">51</a>
<a href="#">17</a>	UST	0-002838	0.12 mi. N (634 ft.)	<b>KERLEY MINING &amp; CHEMICAL CO</b>	<b>2480 W TWIN BUTTES RD, SAHUARITA, AZ 85629</b>	<a href="#">56</a>



www.geo-search.com 888-396-0042

## Located Sites Summary

Map ID#	Database Name	Site ID#	Distance from Site	Site Name	Address	PAGE #
<a href="#">17</a>	SEMSARCH	AZD097116362	0.12 mi. N (634 ft.)	KERLEY IND INC	2480 E TWIN BUTTES, SAHUARITA, AZ 85629	<a href="#">57</a>
<a href="#">18</a>	MRDS	10048112	0.12 mi. N (634 ft.)	VIVIENNE MINE	PIMA COUNTY, SAHUARITA, AZ 85629	<a href="#">58</a>
<a href="#">18</a>	MRDS	10186314	0.12 mi. N (634 ft.)	VIVIENNE NOS 1 AND 2	PIMA COUNTY, SAHUARITA, AZ 85629	<a href="#">59</a>
<a href="#">19</a>	UST	0-006893	0.15 mi. SE (792 ft.)	USPS - GREEN VALLEY	50 E CONTINENTAL RD, GREEN VALLEY, AZ 85614	<a href="#">60</a>
<a href="#">20</a>	MRDS	10137319	0.16 mi. N (845 ft.)	ANTELOPE CLAIMS	PIMA COUNTY, SAHUARITA, AZ 85629	<a href="#">61</a>
<a href="#">21</a>	UST	0-008920	0.16 mi. NE (845 ft.)	TUCKER FARM	6301 N ANWAY, MARANA, AZ 85653	<a href="#">62</a>
<a href="#">22</a>	MRDS	10259253	0.18 mi. N (950 ft.)	PROSPERITY MINE GROUP	PIMA COUNTY, SAHUARITA, AZ 85629	<a href="#">63</a>
<a href="#">23</a>	MRDS	10258865	0.18 mi. SW (950 ft.)	ALPHA MINE	PIMA COUNTY, SAHUARITA, AZ 85629	<a href="#">65</a>
<a href="#">24</a>	INDIANRES	626	0.2 mi. W (1056 ft.)	TOHONO O'ODHAM NATION	TOHONO O'ODHAM NATION OF ARIZONA, SELLS, AZ 85634	<a href="#">66</a>
<a href="#">25</a>	RCRAT	AZD982429805	0.21 mi. W (1109 ft.)	RECYCLING SCIENCES INTERNATIONALINC	9801 N TRICO RD (AUX AIRFIELD), MARANA, AZ 85653	<a href="#">67</a>
<a href="#">25</a>	RCRASUBC	AZD982429805	0.21 mi. W (1109 ft.)	RECYCLING SCIENCES INTERNATIONALINC	9801 N TRICO RD (AUX AIRFIELD), MARANA, AZ 85653	<a href="#">69</a>
<a href="#">26</a>	UST	0-004096	0.26 mi. W (1373 ft.)	BUDGE RESALE INC	55 S LA CANADA DR, GREEN VALLEY, AZ 85614	<a href="#">71</a>
<a href="#">27</a>	LUST	0-001234	0.28 mi. W (1478 ft.)	CIRCLE K #473	20 N LA CANADA DR, GREEN VALLEY, AZ 85614	<a href="#">72</a>
<a href="#">28</a>	OPENLF	3727892715	0.29 mi. SW (1531 ft.)	PHELPS DODGE SIERRITA	AZ	<a href="#">73</a>
<a href="#">29</a>	SEMSARCH	AZD981428824	0.38 mi. W (2006 ft.)	GREEN VALLEY AREA	VARIOUS GROUNDWATER LOCATIONS, GREEN VALLEY, AZ 85614	<a href="#">74</a>
<a href="#">30</a>	LUST	0-006476	0.39 mi. W (2059 ft.)	GREEN VALLEY FIRE DISTRICT STATION	555 N LA CANADA DR, GREEN VALLEY, AZ 85614	<a href="#">75</a>
<a href="#">31</a>	LUST	0-007526	0.4 mi. W (2112 ft.)	BLACKWELL'S AUTO REPAIR/BRUCE'S	240 W CALLE DE LAS TIENDAS, GREEN VALLEY, AZ 85614	<a href="#">76</a>
<a href="#">32</a>	LUST	0-002088	0.44 mi. W (2323 ft.)	CANOA HILLS GOLF COURSE	1401 W CAMINO URBANO, GREEN VALLEY, AZ 85622	<a href="#">77</a>
<a href="#">33</a>	INDIANRES	628	0.47 mi. NE (2482 ft.)	SAN XAVIER RESERVATION	TOHONO O'ODHAM NATION OF ARIZONA, TUCSON, AZ 85746	<a href="#">78</a>
<a href="#">34</a>	LUST	0-006777	0.5 mi. E (2640 ft.)	COUNTRY CLUB OF GREEN VALLEY	1070 N PASEO DE GOLF, GREEN VALLEY, AZ 85614	<a href="#">79</a>
<a href="#">35</a>	SHWS	775ACID	0.7 mi. SW (3696 ft.)	TAYLOR AIR STRIP	5301 NORTH ANWAY RD, MARANA, AZ 85653	<a href="#">80</a>



## **State Hazardous Waste Sites (SHWS)**

[MAP ID #1](#)

Distance from Property: 0.001 mi. (5 ft.) W

### **FACILITY INFORMATION**

GEOSEARCH ID: 739ACID

EPA ID: NOT REPORTED

ACIDS ID: 739

NAME: WILLIAMS FIELD BOMB TGT RANGE #24

ADDRESS: NOT REPORTED

SILVERBELL, AZ 85653

WATER QUALITY ASSURANCE REVOLVING FUND: NOT REPORTED

FILE LOCATION:

**NO WORK HAS BEEN COMPLETED ON THESE SITES. THEY WERE LISTED ON ACIDS BECAUSE THE ARMY CORP OF ENGINEERS WAS PERFORMING ASSESSMENTS OF THESE SITES. ADDITIONAL INFORMATION ON THESE SITES MAY BE FOUND WITH THE ARMY CORP OF ENGINEERS.**

[Back to Report Summary](#)



www.geo-search.com 888-396-0042

## **Formerly Used Defense Sites (FUDS)**

[MAP ID #1](#)

**Distance from Property: 0.001 mi. (5 ft.) W**

FUDS #: **J09AZ0723**

FFID: **AZ9799F5198**

NAME: **WILLI FD BOMB TAR RGE #24**

CITY: **MARANA**

STATE: **AZ**

ZIPCODE: **85653**

DISTRICT RESPONSIBLE FOR THE FUDS PROPERTY: **LOS ANGELES DISTRICT (SPL)**

IS THE PROPERTY HAS ANY CLEANUP UNDER THE MILITARY MUNITIONS RESPONSE PROGRAM (MMRP): **Y**

DESCRIPTION: **APPROX. 20 MILES NORTHWEST OF TUCSON,AZ**

HISTORY: **WILLIAMS FIELD BOMB TARGET RANGE #24 WAS ACTUALLY USED AS A GUNNERY RANGE AS INDICATED BY WILLIAMS AFB HISTORICAL RECORDS**

[Back to Report Summary](#)



www.geo-search.com 888-396-0042

## **State Hazardous Waste Sites (SHWS)**

[MAP ID #1](#)

Distance from Property: 0.001 mi. (5 ft.) W

### **FACILITY INFORMATION**

GEOSEARCH ID: 712ACID

EPA ID: NOT REPORTED

ACIDS ID: 712

NAME: WILLIAMS FIELD BOMB TGT RANGE #24

ADDRESS: NOT REPORTED  
SILVERBELL, AZ 85653

WATER QUALITY ASSURANCE REVOLVING FUND: NOT REPORTED

FILE LOCATION:

**NO WORK HAS BEEN COMPLETED ON THESE SITES. THEY WERE LISTED ON ACIDS BECAUSE THE ARMY CORP OF ENGINEERS WAS PERFORMING ASSESSMENTS OF THESE SITES. ADDITIONAL INFORMATION ON THESE SITES MAY BE FOUND WITH THE ARMY CORP OF ENGINEERS.**

[Back to Report Summary](#)



www.geo-search.com 888-396-0042

## **Formerly Used Defense Sites (FUDS)**

[MAP ID #2](#)

Distance from Property: 0.001 mi. (5 ft.) SW

FUDS #: J09AZ0227

FFID: AZ9799F5068

NAME: AVRA AIR FORCE AUX FIELD #4

CITY: MARANA

STATE: AZ

ZIPCODE: 85653

DISTRICT RESPONSIBLE FOR THE FUDS PROPERTY: LOS ANGELES DISTRICT (SPL)

IS THE PROPERTY HAS ANY CLEANUP UNDER THE MILITARY MUNITIONS RESPONSE PROGRAM (MMRP): Y

DESCRIPTION: ON 5 FEBRUARY 1943, THE WAR DEPARTMENT ACQUIRED 480 ACRES IN FEE FROM 4 PRIVATE OWNERS BY A DECLARATION OF TAKING. 40 ACRES OF PUBLIC DEMAINE LAND WERE TRANSFERRED FROM THE DEPARTMENT OF THE INTERIOR BY PUBLIC LAND ORDINANCE NO. 64 DATED 19 NOVEMBER 1942. EASEMENTS FOR AN ACCESS ROAD TOTALING 55.16 ACRES WERE OBTAINED FROM THE DEPARTMENT OF THE INTERIOR, THE STATE, AND 7 PRIVATE OWNERS BETWEEN 17 NOVEMBER 1942 AND 29 NOVEMBER 1943. THE TOTAL ACREAGE OF THE SITE WAS 575.16 ACRES.

HISTORY: THE SITE WAS KNOWN AS MARANA AUXILIARY AIRFIELD A-4 (LATER NAMED AVRA AUXILIARY FIELD NO.4) AND WAS USED AS AN AUXILIARY LANDING FIELD FOR MARANA BASIC FLYING SCHOOL. IMPROVEMENTS INCLUDED A LANDING MAT, STAGE HOUSE, CRASH TRUCK SHELTER, AND LATRINE. THE SITE WAS EXCLUSIVELY UNDER DOD CONTROL DURING THEIR PERIOD OF OWNERSHIP AND USE.

---

[Back to Report Summary](#)



www.geo-search.com 888-396-0042

## **Facility Registry System (FRSAZ)**

**MAP ID #3**

**Distance from Property: 0.01 mi. (53 ft.) SW**

### **FACILITY INFORMATION**

**REGISTRY ID: 110039238740**

**NAME: ADOT/PC/DOT RWRD-CANOA RANCH SEWERLINE RE-ALIGNMENT**

**LOCATION ADDRESS: NO ADDRESS ON RECORD  
GREEN VALLEY, AZ 85614**

**COUNTY: PIMA**

**EPA REGION: 09**

**FEDERAL FACILITY: NOT REPORTED**

**TRIBAL LAND: NOT REPORTED**

### **ALTERNATIVE NAME/S:**

**ADOT/PC/DOT RWRD-CANOA RANCH SEWERLINE RE-ALIGNMENT**

### **PROGRAM/S LISTED FOR THIS FACILITY**

**AZURITE - ARIZON UNIFIED REPOSITORY FOR INFORMATIONAL TRACKING OF THE ENVIRONMENT**

### **STANDARD INDUSTRIAL CLASSIFICATION/S (SIC)**

**NO SIC DATA REPORTED**

### **NORTH AMERICAN INDUSTRY CLASSIFICATION/S (NAICS)**

**NO NAICS DATA REPORTED**

[Back to Report Summary](#)



www.geo-search.com 888-396-0042

## **Wastewater Facility List (WWFAC)**

[MAP ID #4](#)

**Distance from Property:** 0.01 mi. (53 ft.) SW

### **FACILITY INFORMATION**

**PLACE ID:** 5800

**NAME:** ADOT - CANOA RANCH REST AREA

**ADDRESS:** NOT REPORTED

**GREEN VALLEY, AZ** NOT REPORTED

**COUNTY:** PIMA

**FACILITY TYPE:** REST AREA

[Back to Report Summary](#)



www.geo-search.com 888-396-0042

## **Facility Registry System (FRSAZ)**

**MAP ID #4**

**Distance from Property: 0.01 mi. (53 ft.) SW**

### **FACILITY INFORMATION**

REGISTRY ID: **110015964606**

NAME: **ADOT - CANOA RANCH REST AREA**

LOCATION ADDRESS: **I-19**

**GREEN VALLEY, AZ 85614**

COUNTY: **PIMA**

EPA REGION: **09**

FEDERAL FACILITY: **NOT REPORTED**

TRIBAL LAND: **NOT REPORTED**

ALTERNATIVE NAME/S:

**ADOT - CANOA RANCH REST AREA**

**CANOA RANCH REST AREA**

PROGRAM/S LISTED FOR THIS FACILITY

**AZURITE - ARIZON UNIFIED REPOSITORY FOR INFORMATIONAL TRACKING OF THE ENVIRONMENT**

STANDARD INDUSTRIAL CLASSIFICATION/S (SIC)

**NO SIC DATA REPORTED**

NORTH AMERICAN INDUSTRY CLASSIFICATION/S (NAICS)

**NO NAICS DATA REPORTED**

[Back to Report Summary](#)



www.geo-search.com 888-396-0042

[MAP ID #5](#)

**Distance from Property: 0.02 mi. (106 ft.) NW**

**FACILITY INFORMATION**

REGISTRY ID: **110039242496**

NAME: **ADOT - INTERSTATE 19 & DUVAL MINE RD**

LOCATION ADDRESS: **I-19 & DUVAL MINE RD**

**SAHUARITA, AZ 85629**

COUNTY: **PIMA**

EPA REGION: **09**

FEDERAL FACILITY: **NOT REPORTED**

TRIBAL LAND: **NOT REPORTED**

ALTERNATIVE NAME/S:

**ADOT - INTERSTATE 19 & DUVAL MINE RD**

PROGRAM/S LISTED FOR THIS FACILITY

**AZURITE - ARIZON UNIFIED REPOSITORY FOR INFORMATIONAL TRACKING OF THE ENVIRONMENT**

STANDARD INDUSTRIAL CLASSIFICATION/S (SIC)

**NO SIC DATA REPORTED**

NORTH AMERICAN INDUSTRY CLASSIFICATION/S (NAICS)

**NO NAICS DATA REPORTED**

[Back to Report Summary](#)



www.geo-search.com 888-396-0042



## **Mineral Resource Data Systems (MRDS)**

**MAP ID #6**

**Distance from Property: 0.02 mi. (106 ft.) W**

### **FACILITY INFORMATION**

**GEOSEARCH ID: 10113644**

**DEP ID: 10113644**

**MINE NAME: UNKNOWN**

**ADDRESS: PIMA COUNTY**

**TUCSON, AZ 85735**

**DEVELOPMENT STATUS: OCCURRENCE**

### **COMMODITY DETAILS**

**COMMODITY: GEOTHERMAL**

**COMMODITY TYPE: ENERGY**

**COMMODITY GROUP: GEOTHERMAL**

**IMPORTANCE: PRIMARY**

**MATERIAL DETAILS NO MATERIAL DETAILS REPORTED**

### **NAME DETAILS**

**SITE NAME: UNKNOWN**

**STATUS: CURRENT**

[Back to Report Summary](#)



www.geo-search.com 888-396-0042

## **Facility Registry System (FRSAZ)**

**MAP ID #7**

**Distance from Property: 0.02 mi. (106 ft.) N**

### **FACILITY INFORMATION**

**REGISTRY ID: 110039445151**

**NAME: EQUIP CAVSARP WELL CA-021A**

**LOCATION ADDRESS: NO ADDRESS ON RECORD**

**TUCSON, AZ 85701**

**COUNTY: PIMA**

**EPA REGION: 09**

**FEDERAL FACILITY: NOT REPORTED**

**TRIBAL LAND: NOT REPORTED**

**ALTERNATIVE NAME/S:**

**EQUIP CAVSARP WELL CA-021A**

**PROGRAM/S LISTED FOR THIS FACILITY**

**AZURITE - ARIZON UNIFIED REPOSITORY FOR INFORMATIONAL TRACKING OF THE ENVIRONMENT**

**STANDARD INDUSTRIAL CLASSIFICATION/S (SIC)**

**NO SIC DATA REPORTED**

**NORTH AMERICAN INDUSTRY CLASSIFICATION/S (NAICS)**

**NO NAICS DATA REPORTED**

[Back to Report Summary](#)



www.geo-search.com 888-396-0042

## **Mineral Resource Data Systems (MRDS)**

[MAP ID #8](#)

Distance from Property: 0.05 mi. (264 ft.) S

### **FACILITY INFORMATION**

GEOSEARCH ID: 10234458

DEP ID: 10234458

MINE NAME: TWIN BUTTES OXIDE PLANT

ADDRESS: PIMA COUNTY

SAHUARITA, AZ 85629

DEVELOPMENT STATUS: PRODUCER

### **COMMODITY DETAILS**

COMMODITY: COPPER

COMMODITY TYPE: METALLIC

COMMODITY GROUP: COPPER IMPORTANCE: PRIMARY

**MATERIAL DETAILS** NO MATERIAL DETAILS REPORTED

### **NAME DETAILS**

SITE NAME: TWIN BUTTES OXIDE PLANT

STATUS: CURRENT

[Back to Report Summary](#)



www.geo-search.com 888-396-0042

**Resource Conservation & Recovery Act – Non-Generator (RCRANGR09)**

**MAP ID #9**

Distance from Property: 0.07 mi. (370 ft.) W

**FACILITY INFORMATION**

EPA ID#: **AZD983470253**

OWNER TYPE: **PRIVATE**

NAME: **TOSCO MARKETING CO 30061 EXXON 3815**

ADDRESS: **61 W ESPERANZA**

OWNER NAME: **TOSCO NORTHWEST COMPANY**

OPERATOR TYPE: **NOT REPORTED GREEN VALLEY, AZ 85614**

OPERATOR NAME: **NOT REPORTED**

CONTACT NAME: **JAMES F TROTTER**

CONTACT ADDRESS: **61 W ESPERANZA**

**GREEN VALLEY AZ 85614**

CONTACT PHONE: **6027287354**

NON-NOTIFIER: **NOT A NON-NOTIFIER**

DATE RECEIVED BY AGENCY: **09/13/1995**

CERTIFICATION - **NO CERTIFICATION REPORTED** -

INDUSTRY CLASSIFICATION (NAICS)

**4471 - GASOLINE STATIONS**

SITE HISTORY (INCLUDES GENERATORS AND NON-GENERATORS) DATE RECEIVED BY AGENCY: **09/13/1995**

NAME: **TOSCO MARKETING CO 30061 EXXON 3815**

GENERATOR CLASSIFICATION: **NON-GENERATOR**

DESCRIPTION: **NON-GENERATORS DO NOT PRESENTLY GENERATE HAZARDOUS WASTE**

**CURRENT ACTIVITY INFORMATION**

GENERATOR STATUS: **NON-GENERATOR** LAST UPDATED DATE: **07/29/2002**

SUBJECT TO CORRECTIVE ACTION UNIVERSE: **NO**

TDSFs POTENTIALLY SUBJECT TO CORRECTIVE ACTION UNDER 3004 (u)/(v) UNIVERSE: **NO**

TDSFs ONLY SUBJECT TO CORRECTIVE ACTION UNDER DISCRETIONARY AUTHORITIES UNIVERSE: **NO**

NON TDSFs WHERE RCRA CORRECTIVE ACTION HAS BEEN IMPOSED UNIVERSE: **NO**

CORRECTIVE ACTION WORKLOAD UNIVERSE: **NO**

IMPORTER: **NO**

MIXED WASTE GENERATOR: **NO**

RECYCLER: **NO**

TRANSPORTER: **NO**

ONSITE BURNER EXEMPTION: **NO**

FURNACE EXEMPTION: **NO**

USED OIL REFINER: **NO**

USED OIL TRANSFER FACILITY: **NO**

UNDERGROUND INJECTION: **NO**

UNIVERSAL WASTE DESTINATION FACILITY: **NO**

TRANSFER FACILITY: **NO**

USED OIL FUEL BURNER: **NO**

USED OIL PROCESSOR: **NO**

USED OIL FUEL MARKETER TO BURNER: **NO**

SPECIFICATION USED OIL MARKETER: **NO**

USED OIL TRANSPORTER: **NO**

**COMPLIANCE, MONITORING AND ENFORCEMENT INFORMATION**

EVALUATIONS - **NO EVALUATIONS REPORTED** -

VIOLATIONS - **NO VIOLATIONS REPORTED** -

ENFORCEMENTS - **NO ENFORCEMENTS REPORTED** -



www.geo-search.com 888-396-0042

HAZARDOUS WASTE

- NO HAZARDOUS WASTE INFORMATION REPORTED -

UNIVERSAL WASTE - NO UNIVERSAL WASTE REPORTED -

CORRECTIVE ACTION AREA - NO CORRECTIVE ACTION AREA INFORMATION REPORTED -

CORRECTIVE ACTION EVENT - NO CORRECTIVE ACTION EVENT REPORTED -

[Back to Report Summary](#)



www.geo-search.com 888-396-0042

## Underground Storage Tanks (UST)

[MAP ID #9](#)

Distance from Property: 0.07 mi. (370 ft.) W

### FACILITY INFORMATION

GEOSEARCH ID: 0-002005

FACILITY ID: 0-002005

NAME: ESPERANAZA EXXON

ADDRESS: 61 W ESPERANZA BLVD

GREEN VALLEY, AZ 85614

OWNER NAME: EXXONMOBIL CORP

### FACILITY DETAILS

TANK ID:	DATE CLOSED:	DATE INSTALLED:	CLOSURE TYPE:
1	8/24/1994	1/1/1964	REMOVAL
2	8/24/1994	1/1/1965	REMOVAL
3	8/24/1994	1/1/1965	REMOVAL
4	8/24/1994	1/1/1965	REMOVAL
5	8/24/1994	1/1/1974	REMOVAL
6	8/29/1994	1/1/1966	REMOVAL
7	9/12/2012	8/1/1994	NOT REPORTED
8	9/12/2012	8/1/1994	NOT REPORTED
9	9/12/2012	8/1/1994	NOT REPORTED
10	9/12/2012	8/1/1994	NOT REPORTED

[Back to Report Summary](#)



www.geo-search.com 888-396-0042

## **Leaking Underground Storage Tanks (UST)**

**MAP ID #9**

**Distance from Property: 0.07 mi. (370 ft.) W**

### **FACILITY INFORMATION**

**GEOSEARCH ID: 0-002005**

**FAC ID: 0-002005**

**NAME: ESPERANAZA EXXON**

**ADDRESS: 61 W ESPERANZA BLVD**

**GREEN VALLEY, AZ 85614**

### **FACILITY DETAILS**

**LUST ID: 3763.01**

**DATE REPORTED: 10/05/1994**

**DATE CLOSED: 07/12/1996**

**PRIORITY: 5R1 - CLOSED SOIL LEVELS MEET RBCA TIER 1**

**LUST ID: 3763.02**

**DATE REPORTED: 10/05/1994**

**DATE CLOSED: 07/12/1996**

**PRIORITY:**

**5R1 - CLOSED SOIL LEVELS MEET RBCA TIER 1**

**LUST ID: 3763.03**

**DATE REPORTED: 10/05/1994**

**DATE CLOSED: 07/12/1996**

**PRIORITY:**

**5R1 - CLOSED SOIL LEVELS MEET RBCA TIER 1**

**LUST ID: 3763.04**

**DATE REPORTED: 10/05/1994**

**DATE CLOSED: 07/12/1996**

**PRIORITY:**

**5R1 - CLOSED SOIL LEVELS MEET RBCA TIER 1**

**LUST ID: 3763.05**

**DATE REPORTED: 09/30/2001**

**DATE CLOSED: 06/18/2002**

**PRIORITY:**

**5R1 - CLOSED SOIL LEVELS MEET RBCA TIER 1**

**LUST ID: 3763.06**

**DATE REPORTED: 11/29/2006**

**DATE CLOSED: 05/01/2007**

**PRIORITY: 5R1 - CLOSED SOIL LEVELS MEET RBCA TIER 1**

[Back to Report Summary](#)



www.geo-search.com 888-396-0042

**Resource Conservation & Recovery Act – Non-Generator (RCRANGR09)**

**MAP ID #10**

**Distance from Property: 0.08 mi. (422 ft.) W**

**FACILITY INFORMATION**

EPA ID#: **AZD982503856**

OWNER TYPE: **NOT REPORTED**

NAME: **JIM CLICK FORD, LINCOLN, MERCURY**

ADDRESS: **1030 W DUVAL RD**

**VALLEY, AZ 85614-4900**

CONTACT NAME: **RON OLSON**

CONTACT ADDRESS: **1030 W DUVAL RD**

**GREEN VALLEY AZ 85614-4900**

CONTACT PHONE: **5206258262**

NON-NOTIFIER: **NOT A NON-NOTIFIER**

OWNER NAME: **NOT REPORTED**

OPERATOR TYPE: **NOT REPORTED GREEN**

OPERATOR NAME: **NOT REPORTED**

DATE RECEIVED BY AGENCY:	<b>04/22/2009</b>	
<u>CERTIFICATION</u>		
CERTIFICATION NAME:	CERTIFICATION TITLE:	CERTIFICATION SIGNED DATE:
<b>RON OLSON</b>	<b>CONTACT</b>	<b>04/20/2009</b>
<b>RON OLSON</b>	<b>SERVICE MANAGER</b>	<b>01/05/2008</b>

**INDUSTRY CLASSIFICATION (NAICS)**

**44111 - NEW CAR DEALERS**

**SITE HISTORY (INCLUDES GENERATORS AND NON-GENERATORS)**

DATE RECEIVED BY AGENCY: **04/22/2009**

NAME: **JIM CLICK FORD, LINCOLN, MERCURY**

GENERATOR CLASSIFICATION: **NON-GENERATOR**

DESCRIPTION: **NON-GENERATORS DO NOT PRESENTLY GENERATE HAZARDOUS WASTE**

DATE RECEIVED BY AGENCY: **02/07/2008**

NAME: **JIM CLICK FORD, LINCOLN, MERCURY**

GENERATOR CLASSIFICATION: **SMALL QUANTITY GENERATOR**

DESCRIPTION: **SMALL QUANTITY GENERATORS (SQGS) GENERATE MORE THAN 100 KILOGRAMS, BUT LESS THAN 1,000 KILOGRAMS, OF HAZARDOUS WASTE PER MONTH**

DATE RECEIVED BY AGENCY: **01/03/1990**

NAME: **JIM CLICK FORD**

GENERATOR CLASSIFICATION: **SMALL QUANTITY GENERATOR**

DESCRIPTION: **SMALL QUANTITY GENERATORS (SQGS) GENERATE MORE THAN 100 KILOGRAMS, BUT LESS THAN 1,000 KILOGRAMS, OF HAZARDOUS WASTE PER MONTH**

**CURRENT ACTIVITY INFORMATION**

GENERATOR STATUS: **NON-GENERATOR**

LAST UPDATED DATE: **08/13/2009**



www.geo-search.com 888-396-0042



SUBJECT TO CORRECTIVE ACTION UNIVERSE: **NO**  
TDSFs POTENTIALLY SUBJECT TO CORRECTIVE ACTION UNDER 3004 (u)/(v) UNIVERSE: **NO**  
TDSFs ONLY SUBJECT TO CORRECTIVE ACTION UNDER DISCRETIONARY AUTHORITIES UNIVERSE: **NO**  
NON TDSFs WHERE RCRA CORRECTIVE ACTION HAS BEEN IMPOSED UNIVERSE: **NO**  
CORRECTIVE ACTION WORKLOAD UNIVERSE: **NO**  
IMPORTER: **NO** UNDERGROUND INJECTION: **NO**  
MIXED WASTE GENERATOR: **NO** UNIVERSAL WASTE DESTINATION FACILITY: **NO**  
RECYCLER: **NO** TRANSFER FACILITY: **NO**  
TRANSPORTER: **NO** USED OIL FUEL BURNER: **NO**  
ONSITE BURNER EXEMPTION: **NO** USED OIL PROCESSOR: **NO**  
FURNACE EXEMPTION: **NO** USED OIL FUEL MARKETER TO BURNER: **NO**  
USED OIL REFINER: **NO** SPECIFICATION USED OIL MARKETER: **NO**  
USED OIL TRANSFER FACILITY: **NO** USED OIL TRANSPORTER: **NO**

COMPLIANCE, MONITORING AND ENFORCEMENT INFORMATION

EVALUATIONS - **NO EVALUATIONS REPORTED -**  
VIOLATIONS - **NO VIOLATIONS REPORTED -**  
ENFORCEMENTS - **NO ENFORCEMENTS REPORTED -**

HAZARDOUS WASTE

- **NO HAZARDOUS WASTE INFORMATION REPORTED -**  
UNIVERSAL WASTE - **NO UNIVERSAL WASTE REPORTED -**  
CORRECTIVE ACTION AREA - **NO CORRECTIVE ACTION AREA INFORMATION REPORTED -**  
CORRECTIVE ACTION EVENT - **NO CORRECTIVE ACTION EVENT REPORTED -**

[Back to Report Summary](#)



www.geo-search.com 888-396-0042

## **Underground Storage Tanks (UST)**

[MAP ID #11](#)

Distance from Property: 0.08 mi. (422 ft.) SE

### **FACILITY INFORMATION**

GEOSEARCH ID: 0-004906

FACILITY ID: 0-004906

NAME: TEXACO - HWY I-19

ADDRESS: 80 E ESPERANZA BLVD  
GREEN VALLEY, AZ 85614

OWNER NAME: ROCKY'S SERVICE CENTER INC

### **FACILITY DETAILS**

TANK ID:	DATE CLOSED:	DATE INSTALLED:	CLOSURE TYPE:
1	NOT REPORTED	5/2/1986	NOT REPORTED
2	NOT REPORTED	5/2/1986	NOT REPORTED
3	NOT REPORTED	5/2/1986	NOT REPORTED
4	9/15/2004	5/2/1986	REMOVAL

[Back to Report Summary](#)



www.geo-search.com 888-396-0042

## **Leaking Underground Storage Tanks (UST)**

**MAP ID #11**

**Distance from Property: 0.08 mi. (422 ft.) SE**

### **FACILITY INFORMATION**

**GEOSEARCH ID: 0-004906**

**FAC ID: 0-004906**

**NAME: TEXACO - HWY I-19**

**ADDRESS: 80 E ESPERANZA BLVD  
GREEN VALLEY, AZ 85614**

### **FACILITY DETAILS**

**LUST ID: 1420.01**

**DATE REPORTED: 10/17/1990**

**DATE CLOSED: 08/31/1998**

**PRIORITY: 5R1 - CLOSED SOIL LEVELS MEET RBCA TIER 1**

**LUST ID: 1420.02**

**DATE REPORTED: 10/07/2004**

**DATE CLOSED: 10/12/2005**

**PRIORITY: 5R1 - CLOSED SOIL LEVELS MEET RBCA TIER 1**

**LUST ID: 1420.03**

**DATE REPORTED: 1/14/2014**

**DATE CLOSED: NOT REPORTED**

**PRIORITY: 2 - UNDEFINED SOIL CONTAMINATION (DEFAULT FOR NEWLY REPORTED LUSTS)**

**LUST ID: 1420.03**

**DATE REPORTED: 01/14/2014**

**DATE CLOSED: 05/27/2016**

**PRIORITY: 5R1 - CLOSED SOIL LEVELS MEET RBCA TIER 1**

[Back to Report Summary](#)



www.geo-search.com 888-396-0042

## **Mineral Resource Data System (MRDS)**

**MAP ID #12**

**Distance from Property: 0.08 mi. (422 ft.) N**

### **FACILITY INFORMATION**

**GEOSEARCH ID: 10009831**

**DEP ID: 10009831**

**MINE NAME: ANTELOPE CLAIMS**

**ADDRESS: PIMA COUNTY  
SAHUARITA, AZ 85629**

**DEVELOPMENT STATUS: OCCURRENCE**

### **COMMODITY DETAILS**

**COMMODITY: SILVER**

**COMMODITY TYPE: METALLIC**

**COMMODITY GROUP: SILVER**

**IMPORTANCE: TERTIARY**

**COMMODITY: LEAD**

**COMMODITY TYPE: METALLIC**

**COMMODITY GROUP: LEAD**

**IMPORTANCE: TERTIARY**

**COMMODITY: ZINC**

**COMMODITY TYPE: METALLIC**

**COMMODITY GROUP: ZINC**

**IMPORTANCE: TERTIARY**

### **MATERIAL DETAILS**

**MATERIAL: GALENA**

**ORE OR GANGUE: ORE**

**MATERIAL: CHALCOPYRITE**

**ORE OR GANGUE: ORE**

**MATERIAL: SPHALERITE**

**ORE OR GANGUE: ORE**

### **NAME DETAILS**

**SITE NAME: ANTELOPE CLAIMS**

**STATUS: CURRENT**

[Back to Report Summary](#)



www.geo-search.com 888-396-0042

**MAP ID #13**

**Distance from Property: 0.08 mi. (422 ft.) SW**

**FACILITY INFORMATION**

GEOSEARCH ID: **10109609**

DEP ID: **10109609**

MINE NAME: **ALPHA MINE**

ADDRESS: **PIMA COUNTY**

**SAHUARITA, AZ 85629**

DEVELOPMENT STATUS: **PRODUCER**

**COMMODITY DETAILS**

COMMODITY: **ZINC**

COMMODITY TYPE: **METALLIC**

COMMODITY GROUP: **ZINC**

IMPORTANCE: **SECONDARY**

COMMODITY: **COPPER**

COMMODITY TYPE: **METALLIC**

COMMODITY GROUP: **COPPER**

IMPORTANCE: **PRIMARY**

COMMODITY: **SILVER**

COMMODITY TYPE: **METALLIC**

COMMODITY GROUP: **SILVER**

IMPORTANCE: **PRIMARY**

COMMODITY: **LEAD**

COMMODITY TYPE: **METALLIC**

COMMODITY GROUP: **LEAD**

IMPORTANCE: **SECONDARY**

COMMODITY: **GOLD**

COMMODITY TYPE: **METALLIC**

COMMODITY GROUP: **GOLD**

IMPORTANCE: **SECONDARY**

**MATERIAL DETAILS**

MATERIAL: **GOLD**

ORE OR GANGUE: **ORE**

MATERIAL: **PYRITE**

ORE OR GANGUE: **ORE**

**NAME DETAILS**

SITE NAME: **ALPHA MINE**

STATUS: **CURRENT**

SITE NAME: **PIMA AND FRIES GROUPS**

STATUS: **PREVIOUS**

[Back to Report Summary](#)



www.geo-search.com 888-396-0042

## **UST**

**MAP ID #14**

**Distance from Property: 0.09 mi. (475 ft.) W**

### **FACILITY INFORMATION**

**GEOSEARCH ID: 0-009132**

**FACILITY ID: 0-009132**

**NAME: BETA SHELL**

**ADDRESS: 1051 W BETA ST**

**SAHUARITA, AZ 85614**

**OWNER NAME: DUNLAP OIL CO INC**

### **FACILITY DETAILS**

TANK ID:	DATE CLOSED:	DATE INSTALLED:	CLOSURE TYPE:
1	NOT REPORTED	8/29/1997	NOT REPORTED
2	NOT REPORTED	8/29/1997	NOT REPORTED
3	NOT REPORTED	8/29/1997	NOT REPORTED
4	3/23/2016	8/29/1997	CLOSED IN PLACE

[Back to Report Summary](#)



www.geo-search.com 888-396-0042

## **MRDS**

**MAP ID #15**

**Distance from Property: 0.11 mi. (581 ft.) SW**

### **FACILITY INFORMATION**

GEOSEARCH ID: **10283151**

DEP ID: **10283151**

MINE NAME: **PAYMASTER MINE GROUP**

ADDRESS: **PIMA COUNTY**

**SAHUARITA, AZ 85629**

DEVELOPMENT STATUS: **PAST PRODUCER**

### **COMMODITY DETAILS**

COMMODITY: **COPPER**

COMMODITY TYPE: **METALLIC**

COMMODITY GROUP: **COPPER**

IMPORTANCE: **PRIMARY**

COMMODITY: **GOLD**

COMMODITY TYPE: **METALLIC**

COMMODITY GROUP: **GOLD**

IMPORTANCE: **SECONDARY**

COMMODITY: **LEAD**

COMMODITY TYPE: **METALLIC**

COMMODITY GROUP: **LEAD**

IMPORTANCE: **PRIMARY**

COMMODITY: **SILVER**

COMMODITY TYPE: **METALLIC**

COMMODITY GROUP: **SILVER**

IMPORTANCE: **PRIMARY**

COMMODITY: **ZINC**

COMMODITY TYPE: **METALLIC**

COMMODITY GROUP: **ZINC**

IMPORTANCE: **SECONDARY**

**MATERIAL DETAILS** NO MATERIAL DETAILS REPORTED

### **NAME DETAILS**

SITE NAME: **VICTORIA GROUP**

STATUS: **PREVIOUS**

SITE NAME: **PAYMASTER MINE GROUP**

STATUS: **CURRENT**

[Back to Report Summary](#)



www.geo-search.com 888-396-0042

## UST

[MAP ID #16](#)

Distance from Property: 0.11 mi. (581 ft.) W

### FACILITY INFORMATION

GEOSEARCH ID: 0-006390

FACILITY ID: 0-006390

NAME: GREEN VALLEY SUPER CENTER

ADDRESS: 171 W CONTINENTAL RD  
GREEN VALLEY, AZ 85622

OWNER NAME: DUNLAP OIL CO INC

### FACILITY DETAILS

TANK ID:	DATE CLOSED:	DATE INSTALLED:	CLOSURE TYPE:
1	NOT REPORTED	1/1/1984	NOT REPORTED
2	NOT REPORTED	1/1/1984	NOT REPORTED
3	NOT REPORTED	1/1/1984	NOT REPORTED
4	8/15/2013	1/1/1984	REMOVAL

[Back to Report Summary](#)



www.geo-search.com 888-396-0042



## **Voluntary Remediation Program and Brownfields Program Sites (VRPBF)**

**MAP ID #17**

Distance from Property: 0.12 mi. (634 ft.) N

### **FACILITY INFORMATION**

GEOSEARCH ID: 3019732680

RIMS ID: 41545

NAME: TESSENDERLO KERLEY INC

ADDRESS: 2480 W TWIN BUTTES ROAD

SAHUARITA, AZ 85629

COUNTY: PIMA

STATUS: CLOSED

SITE TYPE: MANUFACTURING/ INDUSTRIAL PLANT

SITE SIZE: 230.00

NATURE OF CONTAMINATION: 12/10/10: SOIL NFA ISSUED:

AREA A FOR VOCS, PAHS, ALCOHOLS, CHROMIUM III & CHROMIUM IV; AREA B FOR CHROMIUM III & CHROMIUM IV;

AREA C FOR VOCS, PAHS, & SVOCs; AREA D FOR NITRATES & NITRITES; AREA E FOR VOCs & PAHS;

AREA G FOR VOCs, RCRA METALS, & ORGANOCHLORINE PESTICIDES; AREA H FOR VOCs & PAHS

MEDIA: SOIL

RESTRICTED LAND USE: NOT REPORTED

RECORDED DATE: NOT REPORTED

DATE ACCEPTED: 2/14/2007

DATE CLOSED: 12/10/2010

COMMENTS: NOT REPORTED

### **BROWNFIELDS GRANT SITE SPECIFIC**

REQUEST DATE: NOT APPLICABLE

PHASE I START DATE: NOT APPLICABLE

PHASE I END DATE: NOT APPLICABLE

PHASE II START DATE: NOT APPLICABLE

PHASE II END DATE: NOT APPLICABLE

[Back to Report Summary](#)



www.geo-search.com 888-396-0042

## **SHWS**

[MAP ID #17](#)

Distance from Property: 0.12 mi. (634 ft.) N

### **FACILITY INFORMATION**

GEOSEARCH ID: 401ACID

EPA ID: AZD097116362

ACIDS ID: 401

NAME: KERLEY MINING &CHEMICAL CO.

ADDRESS: 2480 E TWIN BUTTES

SAHUARITA, AZ 85629

WATER QUALITY ASSURANCE REVOLVONG FUND: NOT REPORTED

FILE LOCATION:

THE PA/SI FOR THESE SITES HAVE BEEN COMPLETED AND ARE AVAILABLE FOR REVIEW. APPOINTMENTS TO REVIEW FILES LOCATED WITHIN THIS PROGRAM

MAY BE MADE THROUGH THE PREREMEDIAL UNIT SECRETARY. TELEPHONE: (602) 2074227.

[Back to Report Summary](#)



www.geo-search.com 888-396-0042

## **RCRANGR09**

**MAP ID #17**

Distance from Property: 0.12 mi. (634 ft.) N

### **FACILITY INFORMATION**

EPA ID#: **AZD097116362**

OWNER TYPE: **NOT REPORTED**

NAME: **KERLEY MINING & CHEMICAL CO**

OWNER NAME: **NOT REPORTED**

ADDRESS: **2480 W TWIN BUTTES RD**

OPERATOR TYPE: **NOT REPORTED SAHUARITA, AZ 85629-9760**

OPERATOR NAME: **NOT REPORTED**

CONTACT NAME: **DAWN M KOMINSKI**

CONTACT ADDRESS: **2255 N 44TH ST STE 300  
PHOENIX AZ 85008-3279**

CONTACT PHONE: **6028898401**

NON-NOTIFIER: **NOT A NON-NOTIFIER**

DATE RECEIVED BY AGENCY:	<b>02/02/2010</b>	
<u>CERTIFICATION</u>		
CERTIFICATION NAME:	CERTIFICATION TITLE:	CERTIFICATION SIGNED DATE:
<b>DAWN M KOMINSKI</b>	<b>CONTACT</b>	<b>02/02/2010</b>
<b>DAWN KOMINSKI</b>	<b>CONTACT</b>	<b>01/16/2009</b>
<b>DAWN M KOMINSKI</b>	<b>DIR. OF REG. AF</b>	<b>02/26/2008</b>
<b>DAWN KOMINSKI</b>	<b>CONTACT</b>	<b>02/08/2008</b>
<b>DAWN KOMINSKI</b>	<b>DIR OF REG AFFAIRS</b>	<b>01/11/2005</b>
<b>DAWN M KOMINSKI</b>	<b>DIR. OF REG. AF</b>	<b>01/30/2004</b>
<b>DAWN M KOMINSKI</b>	<b>DIR OF REG</b>	<b>01/20/2003</b>
<b>DAWN M KOMINSKI</b>	<b>DIR OF REG</b>	<b>01/20/2003</b>
<b>DAWN M KOMINSKI</b>	<b>DIR. OF REGULAR</b>	<b>02/25/2002</b>
<b>DAWN KOMINSKI</b>	<b>ENV DIR</b>	<b>02/15/2001</b>
<b>JAMES OVIATT</b>	<b>ENV ENGR</b>	<b>02/28/1998</b>
<b>JAMES OVIATT</b>	<b>ENV ENGR</b>	<b>02/28/1996</b>

### **INDUSTRY CLASSIFICATION (NAICS)**

**32511 - PETROCHEMICAL MANUFACTURING**

**325188 - ALL OTHER BASIC INORGANIC CHEMICAL MANUFACTURING**

**333924 - INDUSTRIAL TRUCK, TRACTOR, TRAILER, AND STACKER MACHINERY MANUFACTURING**

**42291 - FARM SUPPLIES WHOLESALERS**

**48411 - GENERAL FREIGHT TRUCKING, LOCAL**

### **SITE HISTORY (INCLUDES GENERATORS AND NON-GENERATORS)**

DATE RECEIVED BY AGENCY: **02/02/2010**

NAME: **KERLEY MINING & CHEMICAL CO**



www.geo-search.com 888-396-0042

GENERATOR CLASSIFICATION: **NON-GENERATOR**

DESCRIPTION: **NON-GENERATORS DO NOT PRESENTLY GENERATE HAZARDOUS WASTE**

DATE RECEIVED BY AGENCY: **01/20/2009**

NAME: **KERLEY MINING & CHEMICAL CO**

GENERATOR CLASSIFICATION: **CONDITIONALLY EXEMPT SMALL QUANTITY GENERATOR**

DESCRIPTION: **CONDITIONALLY EXEMPT SMALL QUANTITY GENERATORS (CESQG) GENERATE 100 KILOGRAMS OR LESS PER MONTH OF HAZARDOUS WASTE OR ONE KILOGRAM OR LESS PER MONTH OF ACUTELY HAZARDOUS WASTE**



[www.geo-search.com](http://www.geo-search.com) 888-396-0042

**RCRANGR09**

DATE RECEIVED BY AGENCY: 02/26/2008

NAME: TESSENDERLO KERLEY, INC.

GENERATOR CLASSIFICATION: CONDITIONALLY EXEMPT SMALL QUANTITY GENERATOR

DESCRIPTION: CONDITIONALLY EXEMPT SMALL QUANTITY GENERATORS (CESQG) GENERATE 100 KILOGRAMS OR LESS PER MONTH OF HAZARDOUS WASTE OR ONE KILOGRAM OR LESS PER MONTH OF ACUTELY HAZARDOUS WASTE

DATE RECEIVED BY AGENCY: 02/11/2008

NAME: KERLEY MINING & CHEMICAL CO

GENERATOR CLASSIFICATION: CONDITIONALLY EXEMPT SMALL QUANTITY GENERATOR

DESCRIPTION: CONDITIONALLY EXEMPT SMALL QUANTITY GENERATORS (CESQG) GENERATE 100 KILOGRAMS OR LESS PER MONTH OF HAZARDOUS WASTE OR ONE KILOGRAM OR LESS PER MONTH OF ACUTELY HAZARDOUS WASTE

DATE RECEIVED BY AGENCY: 01/14/2005

NAME: TESSENDERLO KERLEY INC

GENERATOR CLASSIFICATION: LARGE QUANTITY GENERATOR

DESCRIPTION: LARGE QUANTITY GENERATORS (LQGS) GENERATE 1,000 KILOGRAMS PER MONTH OR MORE OF HAZARDOUS WASTE OR MORE THAN ONE KILOGRAM PER MONTH OF ACUTELY HAZARDOUS WASTE

DATE RECEIVED BY AGENCY: 01/30/2004

NAME: TESSENDERLO KERLEY, INC.

GENERATOR CLASSIFICATION: CONDITIONALLY EXEMPT SMALL QUANTITY GENERATOR

DESCRIPTION: CONDITIONALLY EXEMPT SMALL QUANTITY GENERATORS (CESQG) GENERATE 100 KILOGRAMS OR LESS PER MONTH OF HAZARDOUS WASTE OR ONE KILOGRAM OR LESS PER MONTH OF ACUTELY HAZARDOUS WASTE

DATE RECEIVED BY AGENCY: 02/07/2003

NAME: TESSENDERLO KERLEY INC

GENERATOR CLASSIFICATION: SMALL QUANTITY GENERATOR

DESCRIPTION: SMALL QUANTITY GENERATORS (SQGS) GENERATE MORE THAN 100 KILOGRAMS, BUT LESS THAN 1,000 KILOGRAMS, OF HAZARDOUS WASTE PER MONTH

DATE RECEIVED BY AGENCY: 02/25/2002

NAME: TESSENDERLO KERLEY, INC.

GENERATOR CLASSIFICATION: CONDITIONALLY EXEMPT SMALL QUANTITY GENERATOR

DESCRIPTION: CONDITIONALLY EXEMPT SMALL QUANTITY GENERATORS (CESQG) GENERATE 100 KILOGRAMS OR LESS PER MONTH OF HAZARDOUS WASTE OR ONE KILOGRAM OR LESS PER MONTH OF ACUTELY HAZARDOUS WASTE

DATE RECEIVED BY AGENCY: 02/15/2001

NAME: TESSENDERLO KERLEY - SAHUARITA

GENERATOR CLASSIFICATION: CONDITIONALLY EXEMPT SMALL QUANTITY GENERATOR

DESCRIPTION: CONDITIONALLY EXEMPT SMALL QUANTITY GENERATORS (CESQG) GENERATE 100 KILOGRAMS OR LESS PER MONTH OF HAZARDOUS WASTE OR ONE KILOGRAM OR LESS PER MONTH OF



www.geo-search.com 888-396-0042

**ACUTELY HAZARDOUS WASTE**

DATE RECEIVED BY AGENCY: **02/28/1998**

NAME: **TESSENDERLO KERLEY**

GENERATOR CLASSIFICATION: **CONDITIONALLY EXEMPT SMALL QUANTITY GENERATOR**

DESCRIPTION: **CONDITIONALLY EXEMPT SMALL QUANTITY GENERATORS (CESQG) GENERATE 100 KILOGRAMS OR LESS**



[www.geo-search.com](http://www.geo-search.com) 888-396-0042

## **RCRANGR09**

PER MONTH OF HAZARDOUS WASTE OR ONE KILOGRAM OR LESS PER MONTH OF ACUTELY HAZARDOUS WASTE

DATE RECEIVED BY AGENCY: 05/09/1997

NAME: TESSENDERLO KERLEY INC

GENERATOR CLASSIFICATION: CONDITIONALLY EXEMPT SMALL QUANTITY GENERATOR

DESCRIPTION: CONDITIONALLY EXEMPT SMALL QUANTITY GENERATORS (CESQG) GENERATE 100 KILOGRAMS OR LESS PER MONTH OF HAZARDOUS WASTE OR ONE KILOGRAM OR LESS PER MONTH OF ACUTELY HAZARDOUS WASTE

DATE RECEIVED BY AGENCY: 02/28/1996

NAME: TESSENDERLO KERLEY, INC.

GENERATOR CLASSIFICATION: CONDITIONALLY EXEMPT SMALL QUANTITY GENERATOR

DESCRIPTION: CONDITIONALLY EXEMPT SMALL QUANTITY GENERATORS (CESQG) GENERATE 100 KILOGRAMS OR LESS PER MONTH OF HAZARDOUS WASTE OR ONE KILOGRAM OR LESS PER MONTH OF ACUTELY HAZARDOUS WASTE

### CURRENT ACTIVITY INFORMATION

GENERATOR STATUS: **NON-GENERATOR**

LAST UPDATED DATE: 02/11/2010

SUBJECT TO CORRECTIVE ACTION UNIVERSE: **NO**

TDSFs POTENTIALLY SUBJECT TO CORRECTIVE ACTION UNDER 3004 (u)/(v) UNIVERSE: **NO**

TDSFs ONLY SUBJECT TO CORRECTIVE ACTION UNDER DISCRETIONARY AUTHORITIES UNIVERSE: **NO**

NON TDSFs WHERE RCRA CORRECTIVE ACTION HAS BEEN IMPOSED UNIVERSE: **NO**

CORRECTIVE ACTION WORKLOAD UNIVERSE: **NO**

IMPORTER: **NO**

UNDERGROUND INJECTION: **NO**

MIXED WASTE GENERATOR: **NO**

UNIVERSAL WASTE DESTINATION FACILITY: **NO**

RECYCLER: **NO**

TRANSFER FACILITY: **NO**

TRANSPORTER: **NO**

USED OIL FUEL BURNER: **NO**

ONSITE BURNER EXEMPTION: **NO**

USED OIL PROCESSOR: **NO**

FURNACE EXEMPTION: **NO** USED OIL FUEL MARKETER TO BURNER: **NO**

USED OIL REFINER: **NO**

SPECIFICATION USED OIL MARKETER: **NO**

USED OIL TRANSFER FACILITY: **NO**

USED OIL TRANSPORTER: **NO**

### MONITORING AND ENFORCEMENT INFORMATION

EVALUATIONS		EVALUATIONS	
10/26/2005	FCI	10/26/2005	
02/24/2005	FCI	02/24/2005	
09/10/2003	FCI	09/10/2003	
04/23/2003	CEI	04/23/2003	
12/20/1999	CEI	12/20/1999	
10/22/1998	CEI	10/22/1998	
02/27/1996	CEI	02/27/1996	
10/15/1987	CSE	10/15/1987	
02/25/1987	CEI	02/25/1987	



www.geo-search.com 888-396-0042

02/25/1987	FCI	02/25/1987
02/13/1986	CEI	02/13/1986
02/13/1986	NRR	NON-FINANCIAL RECORD REVIEW

#### VIOLATIONS

02/13/1986	263.A TRANSPORTERS – GENERAL
02/13/1986	265.F TSD IS-GROUND-WATER MONITORING
02/25/1987	263.A TRANSPORTERS - GENERAL
02/27/1996	262.A GENERATORS - GENERAL
04/23/2003	262.C GENERATORS - PRE-TRANSPORT
10/15/1987	263.A TRANSPORTERS - GENERAL

#### ENFORCEMENTS

06/12/2003	120 WRITTEN INFORMAL
05/23/1996	120 WRITTEN INFORMAL
10/15/1987	120 WRITTEN INFORMAL
05/14/1987	120 WRITTEN INFORMAL
04/16/1986	386 NOT REPORTED

#### HAZARDOUS WASTE

D001	IGNITABLE WASTE
D002	CORROSIVE WASTE
D003	REACTIVE WASTE
D004	ARSENIC
D005	BARIUM
D006	CADMIUM
D007	CHROMIUM
D008	LEAD
D009	MERCURY
D010	SELENIUM
D011	SILVER
D035	METHYL ETHYL KETONE
D039	TETRACHLOROETHYLENE
F003	THE FOLLOWING SPENT NON-HALOGENATED SOLVENTS: XYLENE, ACETONE, ETHYL ACETATE, ETHYL BENZENE, ETHYL ETHER, METHYL ISOBUTYL KETONE, N-BUTYL ALCOHOL, CYCLOHEXANONE, AND METHANOL; ALL SPENT SOLVENT MIXTURES/BLENDS CONTAINING, BEFORE USE, ONLY THE ABOVE SPENT NONHALOGENATED SOLVENTS; AND ALL SPENT SOLVENT MIXTURES/BLENDS CONTAINING, BEFORE USE, ONE OR MORE OF THE ABOVE NONHALOGENATED SOLVENTS, AND A TOTAL OF TEN PERCENT OR MORE (BY VOLUME) OF ONE OR MORE OF THOSE SOLVENTS LISTED IN F001, F002, F004, AND F005; AND STILL BOTTOMS FROM THE RECOVERY OF THESE SPENT SOLVENTS AND SPENT SOLVENT MIXTURES



www.geo-search.com 888-396-0042



<u>UNIVERSAL WASTE</u>			
WASTE TYPE:	ACCUMULATED WASTE ON-SITE:	WASTE TYPE:	ACCUMULATED WASTE ON-SITE:
<b>BATTERIES</b>	<b>NO</b>	<b>BATTERIES</b>	<b>NO</b>
<b>BATTERIES</b>	<b>UNKNOWN</b>	<b>BATTERIES</b>	<b>UNKNOWN</b>
<b>LAMPS</b>	<b>NO</b>	<b>LAMPS</b>	<b>NO</b>
<b>LAMPS</b>	<b>UNKNOWN</b>	<b>LAMPS</b>	<b>UNKNOWN</b>
<b>PESTICIDES</b>	<b>NO</b>	<b>PESTICIDES</b>	<b>NO</b>
<b>PESTICIDES</b>	<b>UNKNOWN</b>	<b>PESTICIDES</b>	<b>UNKNOWN</b>
<b>MERCURY CONTAINING EQUIPMENT</b>	<b>NO</b>	<b>MERCURY CONTAINING EQUIPMENT</b>	<b>NO</b>
<b>MERCURY CONTAINING EQUIPMENT</b>	<b>UNKNOWN</b>	<b>MERCURY CONTAINING EQUIPMENT</b>	<b>UNKNOWN</b>

CORRECTIVE ACTION AREA

- NO CORRECTIVE ACTION AREA INFORMATION REPORTED -



www.geo-search.com 888-396-0042

CORRECTIVE ACTION EVENT

- NO CORRECTIVE ACTION EVENT REPORTED -

[Back to Report Summary](#)



www.geo-search.com 888-396-0042

## **UST**

[MAP ID #17](#)

Distance from Property: 0.12 mi. (634 ft.) N

### **FACILITY INFORMATION**

GEOSEARCH ID: 0-002838

FACILITY ID: 0-002838

NAME: KERLEY MINING & CHEMICAL CO

ADDRESS: 2480 W TWIN BUTTES RD  
SAHUARITA, AZ 85629

OWNER NAME: KERLEY MINING PRODUCTS INC

### **FACILITY DETAILS**

TANK ID:	DATE CLOSED:	DATE INSTALLED:	CLOSURE TYPE:
1	11/13/1990	NOT REPORTED	REMOVAL
2	11/13/1990	NOT REPORTED	REMOVAL

[Back to Report Summary](#)



www.geo-search.com 888-396-0042

**Superfund Enterprise Management System Archived Site Inventory**  
**(SEMSARCH)**

**MAP ID #17**

Distance from Property: 0.12 mi. (634 ft.) N

**FACILITY INFORMATION**

EPA ID#: **AZD097116362** SITE ID#: **0900627**

NAME: **KERLEY IND INC**

ADDRESS: **2480 E TWIN BUTTES**  
**SAHUARITA, AZ 85629**

COUNTY: **PIMA**

FEDERAL FACILITY: **NOT A FEDERAL FACILITY**

NPL: **NOT ON THE NPL**

NON NPL STATUS: **NFRAP-SITE DOES NOT QUALIFY FOR THE NPL BASED ON EXISTING INFORMATION**

Below information was gathered from the prior NFRAP update completed in 10/2013 update:

ACTION	START DATE	COMPLETION DATE	RESPONSIBILITY
DS - DISCOVERY	NOT REPORTED	6/1/1987	STATE (FUND)
PA - PRELIMINARY ASSESSMENT	NOT REPORTED	8/1/1988	EPA FUND
PA - PRELIMINARY ASSESSMENT	NOT REPORTED	6/26/1991	EPA FUND
PA - PRELIMINARY ASSESSMENT	NOT REPORTED	5/6/1993	EPA FUND
VS - ARCHIVE SITE	NOT REPORTED	5/6/1993	EPA IN-HOUSE

**ACTION DESCRIPTIONS**

**DS - (DISCOVERY) - THE PROCESS BY WHICH A POTENTIAL HAZARDOUS WASTE SITE IS BROUGHT TO THE ATTENTION OF THE EPA. THE PROCESS CAN OCCUR THROUGH THE USE OF SEVERAL MECHANISMS SUCH AS A PHONE CALL OR REFERRAL BY ANOTHER GOVERNMENT AGENCY.**

**PA - (PRELIMINARY ASSESSMENT) - COLLECTION OF DIVERSE EXISTING INFORMATION ABOUT THE SOURCE AND NATURE OF THE SITE HAZARD. IT IS EPA POLICY TO COMPLETE THE PRELIMINARY ASSESSMENT WITHIN ONE YEAR OF SITE DISCOVERY.**

**PA - (PRELIMINARY ASSESSMENT) - COLLECTION OF DIVERSE EXISTING INFORMATION ABOUT THE SOURCE AND NATURE OF THE SITE HAZARD. IT IS EPA POLICY TO COMPLETE THE PRELIMINARY ASSESSMENT WITHIN ONE YEAR OF SITE DISCOVERY.**

**PA - (PRELIMINARY ASSESSMENT) - COLLECTION OF DIVERSE EXISTING INFORMATION ABOUT THE SOURCE AND NATURE OF THE SITE HAZARD. IT IS EPA POLICY TO COMPLETE THE PRELIMINARY ASSESSMENT WITHIN ONE YEAR OF SITE DISCOVERY.**

**VS - (ARCHIVE SITE) - THE DECISION IS MADE THAT NO FURTHER ACTIVITY IS PLANNED AT THE SITE.**

[Back to Report Summary](#)



www.geo-search.com 888-396-0042

## **Mineral Resource Data System (MRDS)**

**MAP ID #18**

Distance from Property: 0.12 mi. (634 ft.) N

### **FACILITY INFORMATION**

GEOSEARCH ID: **10048112**

DEP ID: **10048112**

MINE NAME: **VIVIENNE MINE**

ADDRESS: **PIMA COUNTY  
SAHUARITA, AZ 85629**

DEVELOPMENT STATUS: **PRODUCER**

### **COMMODITY DETAILS**

COMMODITY: **LEAD**

COMMODITY TYPE: **METALLIC**

COMMODITY GROUP: **LEAD**

IMPORTANCE: **PRIMARY**

COMMODITY: **SILVER**

COMMODITY TYPE: **METALLIC**

COMMODITY GROUP: **SILVER**

IMPORTANCE: **SECONDARY**

COMMODITY: **COPPER**

COMMODITY TYPE: **METALLIC**

COMMODITY GROUP: **COPPER**

IMPORTANCE: **SECONDARY**

**MATERIAL DETAILS**      NO MATERIAL DETAILS REPORTED

### **NAME DETAILS**

SITE NAME: **VIVIENNE MINE**

STATUS: **CURRENT**

[Back to Report Summary](#)



www.geo-search.com 888-396-0042

**MAP ID #18**

Distance from Property: 0.12 mi. (634 ft.) N

**FACILITY INFORMATION**

GEOSEARCH ID: **10186314**

DEP ID: **10186314**

MINE NAME: **VIVIENNE NOS 1 AND 2**

ADDRESS: **PIMA COUNTY  
SAHUARITA, AZ 85629**

DEVELOPMENT STATUS: **PAST PRODUCER**

**COMMODITY DETAILS**

COMMODITY: **COPPER**

COMMODITY TYPE: **METALLIC**

COMMODITY GROUP: **COPPER**

IMPORTANCE: **PRIMARY**

COMMODITY: **LEAD**

COMMODITY TYPE: **METALLIC**

COMMODITY GROUP: **LEAD**

IMPORTANCE: **PRIMARY**

COMMODITY: **SILVER**

COMMODITY TYPE: **METALLIC**

COMMODITY GROUP: **SILVER**

IMPORTANCE: **PRIMARY**

**MATERIAL DETAILS**      NO MATERIAL DETAILS REPORTED

**NAME DETAILS**

SITE NAME: **VIVIENNE NOS 1 AND 2**

STATUS: **CURRENT**

[Back to Report Summary](#)



www.geo-search.com 888-396-0042

## **Underground Storage Tanks (UST)**

**MAP ID #19**

Distance from Property: 0.15 mi. (792 ft.) SE

### **FACILITY INFORMATION**

GEOSEARCH ID: **0-006893**

FACILITY ID: **0-006893**

NAME: **USPS - GREEN VALLEY**

ADDRESS: **50 E CONTINENTAL RD  
GREEN VALLEY, AZ 85614**

OWNER NAME: **USPS POSTAL SERVICE**

### **FACILITY DETAILS**

TANK ID:	DATE CLOSED:	DATE INSTALLED:	CLOSURE TYPE:
<b>1</b>	<b>6/12/1997</b>	<b>11/1/1988</b>	<b>REMOVAL</b>

[Back to Report Summary](#)



www.geo-search.com 888-396-0042

## **Mineral Resource Data System (MRDS)**

**MAP ID #20**

Distance from Property: 0.16 mi. (845 ft.) N

### **FACILITY INFORMATION**

GEOSEARCH ID: 10137319

DEP ID: 10137319

MINE NAME: ANTELOPE CLAIMS

ADDRESS: PIMA COUNTY  
SAHUARITA, AZ 85629

DEVELOPMENT STATUS: OCCURRENCE

### **COMMODITY DETAILS**

COMMODITY: ZINC

COMMODITY TYPE: METALLIC

COMMODITY GROUP: ZINC

IMPORTANCE: SECONDARY

COMMODITY: GOLD

COMMODITY TYPE: METALLIC

COMMODITY GROUP: GOLD

IMPORTANCE: SECONDARY

COMMODITY: LEAD

COMMODITY TYPE: METALLIC

COMMODITY GROUP: LEAD

IMPORTANCE: PRIMARY

COMMODITY: SILVER

COMMODITY TYPE: METALLIC

COMMODITY GROUP: SILVER

IMPORTANCE: SECONDARY

**MATERIAL DETAILS** NO MATERIAL DETAILS REPORTED

### **NAME DETAILS**

SITE NAME: ANTELOPE CLAIMS

STATUS: CURRENT

[Back to Report Summary](#)



www.geo-search.com 888-396-0042



## **Underground Storage Tanks (UST)**

[MAP ID #21](#)

Distance from Property: 0.16 mi. (845 ft.) NE

### **FACILITY INFORMATION**

GEOSEARCH ID: 0-008920

FACILITY ID: 0-008920 NAME: TUCKER FARM

ADDRESS: 6301 N ANWAY

MARANA, AZ 85653

OWNER NAME: CITY OF TUCSON FLEET SERVICES

### **FACILITY DETAILS**

TANK ID:	DATE CLOSED:	DATE INSTALLED:	CLOSURE TYPE:
1	8/6/1996	NOT REPORTED	CLOSED
2	8/6/1996	NOT REPORTED	CLOSED
3	8/6/1996	NOT REPORTED	CLOSED

[Back to Report Summary](#)



www.geo-search.com 888-396-0042

## **Mineral Resource Data System (MRDS)**

**MAP ID #22**

Distance from Property: 0.18 mi. (950 ft.) N

### **FACILITY INFORMATION**

GEOSEARCH ID: 10259253

DEP ID: 10259253

MINE NAME: PROSPERITY MINE GROUP

ADDRESS: PIMA COUNTY

SAHUARITA, AZ 85629

DEVELOPMENT STATUS: PAST PRODUCER

### **COMMODITY DETAILS**

COMMODITY: LEAD

COMMODITY TYPE: METALLIC

COMMODITY GROUP: LEAD

IMPORTANCE: PRIMARY

COMMODITY: GOLD

COMMODITY TYPE: METALLIC

COMMODITY GROUP: GOLD

IMPORTANCE: SECONDARY

COMMODITY: SILVER

COMMODITY TYPE: METALLIC

COMMODITY GROUP: SILVER

IMPORTANCE: PRIMARY

COMMODITY: ZINC

COMMODITY TYPE: METALLIC

COMMODITY GROUP: ZINC

IMPORTANCE: PRIMARY

COMMODITY: COPPER

COMMODITY TYPE: METALLIC

COMMODITY GROUP: COPPER

IMPORTANCE: PRIMARY

**MATERIAL DETAILS** NO MATERIAL DETAILS REPORTED

### **NAME DETAILS**

SITE NAME: HELMET PEAK GROUP

STATUS: PREVIOUS

SITE NAME: CAMDEN

STATUS: PREVIOUS

SITE NAME: ELSIE

STATUS: PREVIOUS

SITE NAME: TIT FOR TAT

STATUS: PREVIOUS

SITE NAME: PROSPERITY MINE GROUP

STATUS: CURRENT

[Back to Report Summary](#)



www.geo-search.com 888-396-0042

**MAP ID #23**

**Distance from Property:** 0.18 mi. (950 ft.) SW

**FACILITY INFORMATION**

**GEOSEARCH ID:** 10258865

**DEP ID:** 10258865

**MINE NAME:** ALPHA MINE

**ADDRESS:** PIMA COUNTY

**SAHUARITA, AZ 85629**

**DEVELOPMENT STATUS:** PAST PRODUCER

**COMMODITY DETAILS**

**COMMODITY:** COPPER

**COMMODITY TYPE:** METALLIC

**COMMODITY GROUP:** COPPER

**IMPORTANCE:** PRIMARY

**COMMODITY:** GOLD

**COMMODITY TYPE:** METALLIC

**COMMODITY GROUP:** GOLD

**IMPORTANCE:** SECONDARY

**COMMODITY:** LEAD

**COMMODITY TYPE:** METALLIC

**COMMODITY GROUP:** LEAD

**IMPORTANCE:** PRIMARY

**COMMODITY:** SILVER

**COMMODITY TYPE:** METALLIC

**COMMODITY GROUP:** SILVER

**IMPORTANCE:** PRIMARY

**COMMODITY:** ZINC

**COMMODITY TYPE:** METALLIC

**COMMODITY GROUP:** ZINC

**IMPORTANCE:** SECONDARY

**MATERIAL DETAILS** NO MATERIAL DETAILS REPORTED

**NAME DETAILS**

**SITE NAME:** PIMA AND FRIES GROUPS

**STATUS:** PREVIOUS

**SITE NAME:** ALPHA MINE

**STATUS:** CURRENT

[Back to Report Summary](#)



www.geo-search.com 888-396-0042

## **Indian Reservations (INDIANRES)**

[MAP ID #24](#)

Distance from Property: 0.2 mi. (1,056 ft.) W

### **SITE INFORMATION**

ENTITY: TOHONO O'ODHAM NATION

OCCUPANT: TOHONO O'ODHAM NATION OF ARIZONA

AIANA DESCRIPTION: AMERICAN INDIAN RESERVATION

ENTITY IN FEDERAL REGISTER: YES

ACRES: 2778996.25

SQUARE MILES: 4342.16

[Back to Report Summary](#)



www.geo-search.com 888-396-0042

**Resource Conservation & Recovery Act - Non-CORRACTS Treatment, Storage & Disposal Facilities (RCRAT)**

MAP ID #25

Distance from Property: 0.21 mi. (1,109 ft.) W

**FACILITY INFORMATION**

EPA ID#: **AZD982429805**

**SCIENCES INTERNATIONALINC**

**TRICO RD (AUX AIRFIELD)**

**MARANA, AZ 85653**

CONTACT NAME: **NOT REPORTED**

CONTACT ADDRESS: **30 S WACKER DR STE 1420**

**CHICAGO IL 60606** CONTACT PHONE: **NOT REPORTED**

NON-NOTIFIER: **NOT A NON-NOTIFIER**

DATE RECEIVED BY AGENCY: **12/28/1992**

CERTIFICATION - **NO CERTIFICATION REPORTED -**

INDUSTRY CLASSIFICATION (NAICS)

**562 - WASTE MANAGEMENT AND REMEDIATION SERVICES**

SITE HISTORY (INCLUDES GENERATORS AND NON-GENERATORS) DATE RECEIVED BY AGENCY: **12/28/1992**

NAME: **RECYCLING SCIENCES INTERNATIONALINC**

GENERATOR CLASSIFICATION: **NON-GENERATOR**

DESCRIPTION: **NON-GENERATORS DO NOT PRESENTLY GENERATE HAZARDOUS WASTE**

DATE RECEIVED BY AGENCY: **07/01/1990**

NAME: **RECYCLING SCIENCES INTERNATIONALINC**

GENERATOR CLASSIFICATION: **NON-GENERATOR**

DESCRIPTION: **NON-GENERATORS DO NOT PRESENTLY GENERATE HAZARDOUS WASTE**

**CURRENT ACTIVITY INFORMATION**

GENERATOR STATUS: **NON-GENERATOR**

LAST UPDATED DATE: **07/29/2002**

SUBJECT TO CORRECTIVE ACTION UNIVERSE: **YES**

TDSFs POTENTIALLY SUBJECT TO CORRECTIVE ACTION UNDER 3004 (u)/(v) UNIVERSE: **NO**

TDSFs ONLY SUBJECT TO CORRECTIVE ACTION UNDER DISCRETIONARY AUTHORITIES UNIVERSE: **YES**

NON TDSFs WHERE RCRA CORRECTIVE ACTION HAS BEEN IMPOSED UNIVERSE: **NO**

CORRECTIVE ACTION WORKLOAD UNIVERSE: **NO**

IMPORTER: **NO**

UNDERGROUND INJECTION: **NO**

MIXED WASTE GENERATOR: **NO**

UNIVERSAL WASTE DESTINATION FACILITY: **NO**

RECYCLER: **NO**

TRANSFER FACILITY: **NO**

TRANSPORTER: **NO**

USED OIL FUEL BURNER: **NO**

ONSITE BURNER EXEMPTION: **NO**

USED OIL PROCESSOR: **NO**

FURNACE EXEMPTION: **NO**

USED OIL FUEL MARKETER TO BURNER: **NO**

USED OIL REFINER: **NO**

SPECIFICATION USED OIL MARKETER: **NO**

USED OIL TRANSFER FACILITY: **NO**

USED OIL TRANSPORTER: **NO**



www.geo-search.com 888-396-0042

COMPLIANCE, MONITORING AND ENFORCEMENT INFORMATION

EVALUATIONS

07/11/1994	SNN NOT A SIGNIFICANT NON-COMPLIER
09/30/1993	NRR NON-FINANCIAL RECORD REVIEW
08/27/1993	CEI COMPLIANCE EVALUATION INSPECTION ON-SITE
04/12/1991	CEI COMPLIANCE EVALUATION INSPECTION ON-SITE
04/12/1991	SNY SIGNIFICANT NON-COMPLIER
09/25/1990	CEI COMPLIANCE EVALUATION INSPECTION ON-SITE

VIOLATIONS

04/12/1991	264.A TSD - GENERAL
04/12/1991	264.G TSD - CLOSURE/POST-CLOSURE
04/12/1991	264.H TSD - FINANCIAL REQUIREMENTS
04/12/1991	268.A LDR - GENERAL
09/25/1990	262.A GENERATORS - GENERAL

ENFORCEMENTS

04/21/1993	310 FINAL 3008(A) COMPLIANCE ORDER
07/23/1992	210 INITIAL 3008(A) COMPLIANCE
11/08/1990	120 WRITTEN INFORMAL
09/04/1990	120 WRITTEN INFORMAL

HAZARDOUS WASTE

- NO HAZARDOUS WASTE INFORMATION REPORTED -

UNIVERSAL WASTE - NO UNIVERSAL WASTE REPORTED -

CORRECTIVE ACTION AREA (RELEASE)

AREA NAME:	AIR:	GROUNDWATER:	SOIL:	SURFACE WASTE:
ENTIRE FACILITY	----	----	----	----

CORRECTIVE ACTION EVENT

CA EVENT:	DATE:	EVENT DESCRIPTION:
CA075LO	12/15/1993	CA PRIORITIZATION-LOW CA PRIORITY
CA225NR AMENABLE TO STABILIZATION	12/15/1993	STABILIZATION MEASURES EVALUATION-FACILITY NOT
CA050PA	03/26/1992	RFA COMPLETED-ASSESSMENT WAS A PA-PLUS

[Back to Report Summary](#)

**Resource Conservation & Recovery Act - Subject to Corrective Action Facilities**  
**(RCRASUBC)**

MAP ID #25

Distance from Property: 0.21 mi. (1,109 ft.) W

**FACILITY INFORMATION**

EPA ID#: **AZD982429805**

**RECYCLING SCIENCES INTERNATIONALINC**

**TRICO RD (AUX AIRFIELD)**

**MARANA, AZ 85653**

CONTACT NAME: **NOT REPORTED**

CONTACT ADDRESS: **30 S WACKER DR STE 1420**

**CHICAGO IL 60606**

CONTACT PHONE: **NOT REPORTED**

NON-NOTIFIER: **NOT A NON-NOTIFIER**

DATE RECEIVED BY AGENCY: **12/28/1992**

CERTIFICATION **- NO CERTIFICATION REPORTED -**

INDUSTRY CLASSIFICATION (NAICS)

**562 - WASTE MANAGEMENT AND REMEDIATION SERVICES**

SITE HISTORY (INCLUDES GENERATORS AND NON-GENERATORS) DATE RECEIVED BY AGENCY: **12/28/1992**

NAME: **RECYCLING SCIENCES INTERNATIONALINC**

GENERATOR CLASSIFICATION: **NON-GENERATOR**

DESCRIPTION: **NON-GENERATORS DO NOT PRESENTLY GENERATE HAZARDOUS WASTE**

DATE RECEIVED BY AGENCY: **07/01/1990**

NAME: **RECYCLING SCIENCES INTERNATIONALINC**

GENERATOR CLASSIFICATION: **NON-GENERATOR**

DESCRIPTION: **NON-GENERATORS DO NOT PRESENTLY GENERATE HAZARDOUS WASTE**

CURRENT ACTIVITY INFORMATION

GENERATOR STATUS: **NON-GENERATOR** LAST UPDATED DATE: **07/29/2002**

SUBJECT TO CORRECTIVE ACTION UNIVERSE: **YES**

TDSFs POTENTIALLY SUBJECT TO CORRECTIVE ACTION UNDER 3004 (u)/(v) UNIVERSE: **NO**

TDSFs ONLY SUBJECT TO CORRECTIVE ACTION UNDER DISCRETIONARY AUTHORITIES UNIVERSE: **YES**

NON TDSFs WHERE RCRA CORRECTIVE ACTION HAS BEEN IMPOSED UNIVERSE: **NO**

CORRECTIVE ACTION WORKLOAD UNIVERSE: **NO**

IMPORTER: **NO**

UNDERGROUND INJECTION: **NO**

MIXED WASTE GENERATOR: **NO**

UNIVERSAL WASTE DESTINATION FACILITY: **NO**

RECYCLER: **NO**

TRANSFER FACILITY: **NO**

TRANSPORTER: **NO**

USED OIL FUEL BURNER: **NO**

ONSITE BURNER EXEMPTION: **NO**

USED OIL PROCESSOR: **NO**

FURNACE EXEMPTION: **NO**

USED OIL FUEL MARKETER TO BURNER: **NO**

USED OIL REFINER: **NO**

SPECIFICATION USED OIL MARKETER: **NO**

USED OIL TRANSFER FACILITY: **NO**

USED OIL TRANSPORTER: **NO**



www.geo-search.com 888-396-0042

COMPLIANCE, MONITORING AND ENFORCEMENT INFORMATION

EVALUATIONS

07/11/1994	SNN NOT A SIGNIFICANT NON-COMPLIER
09/30/1993	NRR NON-FINANCIAL RECORD REVIEW
08/27/1993	CEI COMPLIANCE EVALUATION INSPECTION ON-SITE
04/12/1991	CEI COMPLIANCE EVALUATION INSPECTION ON-SITE
04/12/1991	SNY SIGNIFICANT NON-COMPLIER
09/25/1990	CEI COMPLIANCE EVALUATION INSPECTION ON-SITE

VIOLATIONS

04/12/1991	264.A TSD - GENERAL
04/12/1991	264.G TSD - CLOSURE/POST-CLOSURE
04/12/1991	264.H TSD - FINANCIAL REQUIREMENTS
04/12/1991	268.A LDR - GENERAL
09/25/1990	262.A GENERATORS - GENERAL

ENFORCEMENTS

04/21/1993	310 FINAL 3008(A) COMPLIANCE ORDER
07/23/1992	210 INITIAL 3008(A) COMPLIANCE
11/08/1990	120 WRITTEN INFORMAL
09/04/1990	120 WRITTEN INFORMAL

HAZARDOUS WASTE

- NO HAZARDOUS WASTE INFORMATION REPORTED - UNIVERSAL WASTE

- NO UNIVERSAL WASTE REPORTED -

CORRECTIVE ACTION AREA (RELEASE)

AREA NAME:	AIR:	GROUNDWATER:	SOIL:	SURFACE WASTE:
ENTIRE FACILITY	----	----	----	----

CORRECTIVE ACTION EVENT

CA EVENT:	DATE:	EVENT DESCRIPTION:
CA075LO	12/15/1993	CA PRIORITIZATION-LOW CA PRIORITY
CA225NR AMENABLE TO	12/15/1993	STABILIZATION MEASURES EVALUATION-FACILITY NOT STABILIZATION
CA050PA	03/26/1992	RFA COMPLETED-ASSESSMENT WAS A PA-PLUS

[Back to Report Summary](#)



[MAP ID #26](#)

Distance from Property: 0.26 mi. (1,373 ft.) W

**FACILITY INFORMATION**

GEOSEARCH ID: **0-004096**

FACILITY ID: **0-004096**

NAME: **BUDGE RESALE INC**

ADDRESS: **55 S LA CANADA DR**

**GREEN VALLEY, AZ 85614**

OWNER NAME: **MALCO ENTERPRISES INC**

**FACILITY DETAILS**

TANK ID:	DATE CLOSED:	DATE INSTALLED:	CLOSURE TYPE:
<b>1</b>	<b>6/24/2014</b>	<b>1/1/1988</b>	<b>REMOVAL</b>

[Back to Report Summary](#)



[www.geo-search.com](http://www.geo-search.com) 888-396-0042

## **Leaking Underground Storage Tanks (LUST)**

[MAP ID #27](#)

Distance from Property: 0.28 mi. (1,478 ft.) W

### **FACILITY INFORMATION**

GEOSEARCH ID: 0-001234

FAC ID: 0-001234

NAME: CIRCLE K #473

ADDRESS: 20 N LA CANADA DR

GREEN VALLEY, AZ 85614

### **FACILITY DETAILS**

LUST ID: 2619.01

DATE REPORTED: 12/22/1992

DATE CLOSED: 03/31/1994

PRIORITY: 5R1 - CLOSED SOIL LEVELS MEET RBCA TIER 1

[Back to Report Summary](#)



www.geo-search.com 888-396-0042

## **Open Landfill Facilities (OPENLF)**

**MAP ID #28**

**Distance from Property: 0.29 mi. (1,531 ft.) SW**

### **FACILITY INFORMATION**

**UNIQUEID: 3727892715**

**NAME: PHELPS DODGE SIERRITA**

**ADDRESS: NOT REPORTED**

**NOT REPORTED, AZ**

**COUNTY: PIMA**

**STATUS: OPEN**

**SITE TYPE: SGSWLF**

**OWNER: PHELPS DODGE**

**DRIVING DIRECTIONS:**

**6200 W DUVAL MINE RD**

**OPERATOR: PHELPS DODGE**

**OPERATOR NAME: JAY FUMUSA**

**COMPANY PHONE: 520-648-8605**

**LANDFILL PHONE: 520-648-8605**

[Back to Report Summary](#)



www.geo-search.com 888-396-0042

**Superfund Enterprise Management System Archived Site Inventory**  
**(SEMSARCH)**

[MAP ID #29](#)

Distance from Property: 0.38 mi. (2,006 ft.) W

**FACILITY INFORMATION**

EPA ID#: **AZD981428824**

SITE ID#: **0900763**

NAME: **GREEN VALLEY AREA**

ADDRESS: **VARIOUS GROUNDWATER LOCATIONS GREEN VALLEY, AZ 85614**

COUNTY: **PIMA**

FEDERAL FACILITY: **NOT A FEDERAL FACILITY**

NPL: **NOT ON THE NPL**

NON NPL STATUS: **NFRAP-SITE DOES NOT QUALIFY FOR THE NPL BASED ON EXISTING INFORMATION**

Below information was gathered from the prior NFRAP update completed in 10/2013 update:

ACTION	START DATE	COMPLETION DATE	RESPONSIBILITY
DS - DISCOVERY	NOT REPORTED	7/1/1986	EPA FUND
PA - PRELIMINARY ASSESSMENT	NOT REPORTED	12/1/1987	EPA FUND
PA - PRELIMINARY ASSESSMENT	NOT REPORTED	6/26/1991	EPA FUND
VS - ARCHIVE SITE	NOT REPORTED	6/26/1991	EPA IN-HOUSE

**ACTION DESCRIPTIONS**

**DS - (DISCOVERY) - THE PROCESS BY WHICH A POTENTIAL HAZARDOUS WASTE SITE IS BROUGHT TO THE ATTENTION OF THE EPA. THE PROCESS CAN OCCUR THROUGH THE USE OF SEVERAL MECHANISMS SUCH AS A PHONE CALL OR REFERRAL BY ANOTHER GOVERNMENT AGENCY.**

**PA - (PRELIMINARY ASSESSMENT) - COLLECTION OF DIVERSE EXISTING INFORMATION ABOUT THE SOURCE AND NATURE OF THE SITE HAZARD. IT IS EPA POLICY TO COMPLETE THE PRELIMINARY ASSESSMENT WITHIN ONE YEAR OF SITE DISCOVERY.**

**PA - (PRELIMINARY ASSESSMENT) - COLLECTION OF DIVERSE EXISTING INFORMATION ABOUT THE SOURCE AND NATURE OF THE SITE HAZARD. IT IS EPA POLICY TO COMPLETE THE PRELIMINARY ASSESSMENT WITHIN ONE YEAR OF SITE DISCOVERY.**

**VS - (ARCHIVE SITE) - THE DECISION IS MADE THAT NO FURTHER ACTIVITY IS PLANNED AT THE SITE.**

[Back to Report Summary](#)



www.geo-search.com 888-396-0042

## **Leaking Underground Storage Tanks (LUST)**

[MAP ID #30](#)

Distance from Property: 0.39 mi. (2,059 ft.) W

### **FACILITY INFORMATION**

GEOSEARCH ID: 0-006476

FAC ID: 0-006476

NAME: GREEN VALLEY FIRE DISTRICT STATION

ADDRESS: 555 N LA CANADA DR  
GREEN VALLEY, AZ 85614

### **FACILITY DETAILS**

LUST ID: 4054.01

DATE REPORTED: 05/02/1995

DATE CLOSED: 07/27/1995

PRIORITY: 5R1 - CLOSED SOIL LEVELS MEET RBCA TIER 1

[Back to Report Summary](#)



www.geo-search.com 888-396-0042

[MAP ID #31](#)

Distance from Property: 0.4 mi. (2,112 ft.) W

**FACILITY INFORMATION**

GEOSEARCH ID: 0-007526

FAC ID: 0-007526

NAME: BLACKWELL'S AUTO REPAIR/BRUCE'S

ADDRESS: 240 W CALLE DE LAS TIENDAS  
GREEN VALLEY, AZ 85614

**FACILITY DETAILS**

LUST ID: 1201.01

DATE REPORTED: 3/23/1990 DATE CLOSED: NOT REPORTED PRIORITY:

5S - CLOSED CASE FOR SUSPECTED RELEASE (FALSE ALARM)

[Back to Report Summary](#)



www.geo-search.com 888-396-0042

[MAP ID #32](#)

Distance from Property: 0.44 mi. (2,323 ft.) W

**FACILITY INFORMATION**

GEOSEARCH ID: 0-002088

FAC ID: 0-002088

NAME: CANOA HILLS GOLF COURSE

ADDRESS: 1401 W CAMINO URBANO

GREEN VALLEY, AZ 85622

**FACILITY DETAILS**

LUST ID: 2374.01

DATE REPORTED: 07/01/1992

DATE CLOSED: 04/03/1997

PRIORITY: 5R1 - CLOSED SOIL LEVELS MEET RBCA TIER 1

[Back to Report Summary](#)



www.geo-search.com 888-396-0042

## **Indian Reservations (INDIANRES)**

[MAP ID #33](#)

Distance from Property: 0.47 mi. (2,482 ft.) NE

### **SITE INFORMATION**

ENTITY: **SAN XAVIER RESERVATION**

OCCUPANT: **TOHONO O'ODHAM NATION OF ARIZONA**

AIANA DESCRIPTION: **AMERICAN INDIAN RESERVATION**

ENTITY IN FEDERAL REGISTER: **YES**

ACRES: **71301.79**

SQUARE MILES: **111.41**

[Back to Report Summary](#)



www.geo-search.com 888-396-0042



## **Leaking Underground Storage Tanks (LUST)**

**MAP ID #34**

Distance from Property: 0.5 mi. (2,640 ft.) E

### **FACILITY INFORMATION**

GEOSEARCH ID: 0-006777

FAC ID: 0-006777

NAME: COUNTRY CLUB OF GREEN VALLEY

ADDRESS: 1070 N PASEO DE GOLF

GREEN VALLEY, AZ 85614

### **FACILITY DETAILS**

LUST ID: 1645.01

DATE REPORTED: 01/28/1991

DATE CLOSED: 08/15/1994

PRIORITY:

5R1 - CLOSED SOIL LEVELS MEET RBCA TIER 1

[Back to Report Summary](#)



www.geo-search.com 888-396-0042

## **State Hazardous Waste Sites (SHWS)**

**MAP ID #35**

**Distance from Property: 0.7 mi. (3,696 ft.) SW**

### **FACILITY INFORMATION**

**GEOSEARCH ID: 775ACID**

**EPA ID: NOT REPORTED**

**ACIDS ID: 775**

**NAME: TAYLOR AIR STRIP**

**ADDRESS: 5301 NORTH ANWAY RD**

**MARANA, AZ 85653**

**WATER QUALITY ASSURANCE REVOLVONG FUND: TA**

**FILE LOCATION:**

**THESE SITES ARE WATER QUALITY ASSURANCE REVOLVING FUND (WQARF) SITES, 0. ARE LOCATED WITHIN WQARF SITES. THE WQARF AREA FIELD INDICATES WHICH AREA THE SITE IS ASSOCIATED WITH. THE ABBREVIATION IN THIS FIELD CORRESPONDS TO THE INFORMATION FOUND IN THE SUPERFUND INFORMATION POCKET.**

[Back to Report Summary](#)



www.geo-search.com 888-396-0042

## ***Unlocated Sites Summary***

*This list contains sites that could not be mapped due to limited or incomplete address information.*

*No Records Found*



[www.geo-search.com](http://www.geo-search.com) 888-396-0042

## ***Environmental Records Definitions - Federal***

### **AIRSAFS**

Aerometric Information Retrieval System / Air Facility Subsystem

VERSION DATE: 10/20/14

The United States Environmental Protection Agency (EPA) modified the Aerometric Information Retrieval System (AIRS) to a database that exclusively tracks the compliance of stationary sources of air pollution with EPA regulations: the Air Facility Subsystem (AFS). Since this change in 2001, the management of the AIRS/AFS database was assigned to EPA's Office of Enforcement and Compliance Assurance.

### **BRS**

Biennial Reporting System

VERSION DATE: 12/31/11

The United States Environmental Protection Agency (EPA), in cooperation with the States, biennially collects information regarding the generation, management, and final disposition of hazardous wastes regulated under the Resource Conservation and Recovery Act of 1976 (RCRA), as amended. The Biennial Report captures detailed data on the generation of hazardous waste from large quantity generators and data on waste management practices from treatment, storage and disposal facilities. Currently, the EPA states that data collected between 1991 and 1997 was originally a part of the defunct Biennial Reporting System and is now incorporated into the RCRAInfo data system.

### **CDL**

Clandestine Drug Laboratory Locations

VERSION DATE: 07/01/16

The U.S. Department of Justice ("the Department") provides this information as a public service. It contains addresses of some locations where law enforcement agencies reported they found chemicals or other items that indicated the presence of either clandestine drug laboratories or dumpsites. In most cases, the source of the entries is not the Department, and the Department has not verified the entry and does not guarantee its accuracy. Members of the public must verify the accuracy of all entries by, for example, contacting local law enforcement and local health departments. The Department does not establish, implement, enforce, or certify compliance with clean-up or remediation standards for contaminated sites; the public should contact a state or local health department or environmental protection agency for that information.

### **DOCKETS**

EPA Docket Data

VERSION DATE: 12/22/05

The United States Environmental Protection Agency Docket data lists Civil Case Defendants, filing dates as far back as 1971, laws broken including section, violations that occurred, pollutants involved, penalties assessed and superfund awards by facility and location. Please refer to ICIS database as source of current data.



[www.geo-search.com](http://www.geo-search.com) 888-396-0042

## ***Environmental Records Definitions - Federal***

**EC**

Federal Engineering Institutional Control Sites

VERSION DATE: 08/03/15

This database includes site locations where Engineering and/or Institutional Controls have been identified as part of a selected remedy for the site as defined by United States Environmental Protection Agency official remedy decision documents. A site listing does not indicate that the institutional and engineering controls are currently in place nor will be in place once the remedy is complete; it only indicates that the decision to include either of them in the remedy is documented as of the completed date of the document. Institutional controls are actions, such as legal controls, that help minimize the potential for human exposure to contamination by ensuring appropriate land or resource use. Engineering controls include caps, barriers, or other device engineering to prevent access, exposure, or continued migration of contamination.

**ECHOR09**

Enforcement and Compliance History Information

VERSION DATE: 02/08/17

The EPA's Enforcement and Compliance History Online (ECHO) database, provides compliance and enforcement information for facilities nationwide. This database includes facilities regulated as Clean Air Act stationary sources, Clean Water Act direct dischargers, Resource Conservation and Recovery Act hazardous waste handlers, Safe Drinking Water Act public water systems along with other data, such as Toxics Release Inventory releases.

**ERNSAZ**

Emergency Response Notification System

VERSION DATE: 04/17/17

This National Response Center database contains data on reported releases of oil, chemical, radiological, biological, and/or etiological discharges into the environment anywhere in the United States and its territories. The data comes from spill reports made to the U.S. Environmental Protection Agency, U.S. Coast Guard, the National Response Center and/or the U.S. Department of Transportation.

**FRSAZ**

Facility Registry System

VERSION DATE: 04/04/17

The United States Environmental Protection Agency's Office of Environmental Information (OEI) developed the Facility Registry System (FRS) as the centrally managed database that identifies facilities, sites or places subject to environmental regulations or of environmental interest. The Facility Registry System replaced the Facility Index System or FINDS database.

**HMIRSR09**

Hazardous Materials Incident Reporting System

VERSION DATE: 11/29/16

The HMIRS database contains unintentional hazardous materials release information reported to the U.S. Department of Transportation located in EPA Region 9. This region includes the following states: Arizona, California, Hawaii, Nevada, and the territories of Guam and American Samoa.



[www.geo-search.com](http://www.geo-search.com) 888-396-0042

## ***Environmental Records Definitions - Federal***

### **ICIS**

Integrated Compliance Information System (formerly DOCKETS)

VERSION DATE: 03/25/17

ICIS is a case activity tracking and management system for civil, judicial, and administrative federal Environmental Protection Agency enforcement cases. ICIS contains information on federal administrative and federal judicial cases under the following environmental statutes: the Clean Air Act, the Clean Water Act, the Resource Conservation and Recovery Act, the Emergency Planning and Community Right-to-Know Act - Section 313, the Toxic Substances Control Act, the Federal Insecticide, Fungicide, and Rodenticide Act, the Comprehensive Environmental Response, Compensation, and Liability Act, the Safe Drinking Water Act, and the Marine Protection, Research, and Sanctuaries Act.

### **ICISNPDES**

Integrated Compliance Information System National Pollutant Discharge Elimination System

VERSION DATE: 01/21/17

In 2006, the Integrated Compliance Information System (ICIS) - National Pollutant Discharge Elimination System (NPDES) became the NPDES national system of record for select states, tribes and territories. ICIS-NPDES is an information management system maintained by the United States Environmental Protection Agency's Office of Compliance to track permit compliance and enforcement status of facilities regulated by the NPDES under the Clean Water Act. ICIS-NPDES is designed to support the NPDES program at the state, regional, and national levels.

### **LUCIS**

Land Use Control Information System

VERSION DATE: 09/01/06

The LUCIS database is maintained by the U.S. Navy and contains information for former Base Realignment and Closure (BRAC) properties across the United States.

### **MLTS**

Material Licensing Tracking System

VERSION DATE: 02/12/16

MLTS is a list of approximately 8,100 sites which have or use radioactive materials subject to the United States Nuclear Regulatory Commission (NRC) licensing requirements.

### **NPDES09**

National Pollutant Discharge Elimination System

VERSION DATE: 04/01/07

Information in this database is extracted from the Water Permit Compliance System (PCS) database which is used by United States Environmental Protection Agency to track surface water permits issued under the Clean Water Act. This database includes permitted facilities located in EPA Region 9. This region includes the following states: Arizona, California, Hawaii, Nevada, and the territories of Guam and American Samoa. The NPDES database was collected from December 2002 until April 2007. Refer to the PCS and/or ICIS-NPDES database as source of current data.



[www.geo-search.com](http://www.geo-search.com) 888-396-0042

## ***Environmental Records Definitions - Federal***

**PADS** PCB Activity Database System

VERSION DATE: 07/01/14

The PCB Activity Database System (PADS) is used by the United States Environmental Protection Agency to monitor the activities of polychlorinated biphenyls (PCB) handlers.

**PCSR09** Permit Compliance System

VERSION DATE: 08/01/12

The Permit Compliance System is used in tracking enforcement status and permit compliance of facilities controlled by the National Pollutant Discharge Elimination System (NPDES) under the Clean Water Act and is maintained by the United States Environmental Protection Agency's Office of Compliance. PCS is designed to support the NPDES program at the state, regional, and national levels. This database includes permitted facilities located in EPA Region 9. This region includes the following states: Arizona, California, Hawaii, Nevada, and the territories of Guam and American Samoa. PCS has been modernized, and no longer exists. National Pollutant Discharge Elimination System (ICIS-NPDES) data can now be found in Integrated Compliance Information System (ICIS).

**RCRASC** RCRA Sites with Controls

VERSION DATE: 04/04/17

The Resource Conservation and Recovery Act (RCRA) gives EPA the authority to control hazardous waste from the "cradle-to-grave." This includes the generation, transportation, treatment, storage, and disposal of hazardous waste. RCRA also set forth a framework for the management of non-hazardous solid wastes. The 1986 amendments to RCRA enabled EPA to address environmental problems that could result from underground tanks storing petroleum and other hazardous substances. This listing refers to facilities with institutional controls in place.

**SFLIENS** CERCLIS Liens

VERSION DATE: 06/08/12

A Federal CERCLA ("Superfund") lien can exist by operation of law at any site or property at which United States Environmental Protection Agency has spent Superfund monies. These monies are spent to investigate and address releases and threatened releases of contamination. CERCLIS provides information as to the identity of these sites and properties. This database contains those CERCLIS sites where the Lien on Property action is complete.

**SSTS** Section Seven Tracking System

VERSION DATE: 12/08/14

The United States Environmental Protection Agency tracks information on pesticide establishments through the Section Seven Tracking System (SSTS). SSTS records the registration of new establishments and records

## ***Environmental Records Definitions - Federal***

pesticide production at each establishment. The Federal Insecticide, Fungicide and Rodenticide Act (FIFRA) requires that production of pesticides or devices be conducted in a registered pesticide-producing or device-producing establishment. ("Production" includes formulation, packaging, repackaging, and relabeling.)

**TRI** Toxics Release Inventory

VERSION DATE: 12/31/15

The Toxics Release Inventory, provided by the United States Environmental Protection Agency, includes data on toxic chemical releases and waste management activities from certain industries as well as federal and tribal facilities. This inventory contains information about the types and amounts of toxic chemicals that are released each year to the air, water, and land as well as information on the quantities of toxic chemicals sent to other facilities for further waste management.

**TSCA** Toxic Substance Control Act Inventory

VERSION DATE: 12/31/06

The Toxic Substances Control Act (TSCA) was enacted in 1976 to ensure that chemicals manufactured, imported, processed, or distributed in commerce, or used or disposed of in the United States do not pose any unreasonable risks to human health or the environment. TSCA section 8(b) provides the United States Environmental Protection Agency authority to "compile, keep current, and publish a list of each chemical substance that is manufactured or processed in the United States." This TSCA Chemical Substance Inventory contains non-confidential information on the production amount of toxic chemicals from each manufacturer and importer site.

**RCRAGR09** Resource Conservation & Recovery Act - Generator

VERSION DATE: 12/12/16

The Resource Conservation and Recovery Act (RCRA) gives EPA the authority to control hazardous waste from the "cradle-to-grave." This includes the generation, transportation, treatment, storage, and disposal of hazardous waste. RCRA also set forth a framework for the management of non-hazardous solid wastes. The 1986 amendments to RCRA enabled EPA to address environmental problems that could result from underground tanks storing petroleum and other hazardous substances. This listing refers to facilities currently generating hazardous waste. EPA Region 9 includes the following states: Arizona, California, Hawaii, Nevada, and the territories of Guam and American Samoa.

**RCRANGR09** Resource Conservation & Recovery Act - Non-Generator

VERSION DATE: 12/12/16

The Resource Conservation and Recovery Act (RCRA) gives EPA the authority to control hazardous waste from the "cradle-to-grave." This includes the generation, transportation, treatment, storage, and disposal of hazardous waste. RCRA also set forth a framework for the management of non-hazardous solid wastes. The 1986 amendments to RCRA enabled EPA to address environmental problems that could result from underground tanks storing petroleum and other hazardous substances. This listing refers to facilities classified as non-generators. Non-Generators do not



[www.geo-search.com](http://www.geo-search.com) 888-396-0042



## ***Environmental Records Definitions - Federal***

presently generate hazardous waste. EPA Region 9 includes the following states: Arizona, California, Hawaii, Nevada, and the territories of Guam and American Samoa.

**HISTPST** Historical Gas Stations

VERSION DATE: NR

This historic directory of service stations is provided by the Cities Service Company. The directory includes Cities Service filling stations that were located throughout the United States in 1930.

**MRDS** Mineral Resource Data System

VERSION DATE: 03/15/16

MRDS (Mineral Resource Data System) is a collection of reports describing metallic and nonmetallic mineral resources throughout the world. Included are deposit name, location, commodity, deposit description, geologic characteristics, production, reserves, resources, and references. This database contains the records previously provided in the Mineral Resource Data System (MRDS) of USGS and the Mineral Availability System/Mineral Industry Locator System (MAS/MILS) originated in the U.S. Bureau of Mines, which is now part of USGS.

**MSHA** Mine Safety and Health Administration Master Index File

VERSION DATE: 02/03/17

The Mine dataset lists all Coal and Metal/Non-Metal mines under MSHA's jurisdiction since 1/1/1970. It includes such information as the current status of each mine (Active, Abandoned, NonProducing, etc.), the current owner and operating company, commodity codes and physical attributes of the mine. Mine ID is the unique key for this data. This information is provided by the United States Department of Labor - Mine Safety and Health Administration (MSHA).

**BF** Brownfields Management System

VERSION DATE: 05/10/17

Brownfields are real property, the expansion, redevelopment, or reuse of which may be complicated by the presence or potential presence of a hazardous substance, pollutant, or contaminant. Cleaning up and reinvesting in these properties takes development pressures off of undeveloped, open land, and both improves and protects the environment. The United States Environmental Protection Agency maintains this database to track activities in the various brown field grant programs including grantee assessment, site cleanup and site redevelopment.

This database included tribal brownfield sites.

**DNPL** Delisted National Priorities List

VERSION DATE: 04/05/17



[www.geo-search.com](http://www.geo-search.com) 888-396-0042

## ***Environmental Records Definitions - Federal***

This database includes sites from the United States Environmental Protection Agency's Final National Priorities List (NPL) where remedies have proven to be satisfactory or sites where the original analyses were inaccurate and the site is no longer appropriate for inclusion on the NPL, and final publication in the Federal Register has occurred

**NLRRCRAT** No Longer Regulated RCRA Non-CORRACTS TSD Facilities

VERSION DATE: 12/12/16

This database includes RCRA Non-Corrective Action TSD facilities that are no longer regulated by the United States Environmental Protection Agency or do not meet other RCRA reporting requirements. This listing includes facilities that formerly treated, stored or disposed of hazardous waste.

**ODI** Open Dump Inventory

VERSION DATE: 06/01/85

The open dump inventory was published by the United States Environmental Protection Agency. An "open dump" is defined as a facility or site where solid waste is disposed of which is not a sanitary landfill which meets the criteria promulgated under section 4004 of the Solid Waste Disposal Act (42 U.S.C. 6944) and which is not a facility for disposal of hazardous waste. This inventory has not been updated since June 1985.

**RCRAT** Resource Conservation & Recovery Act - Non-CORRACTS Treatment, Storage & Disposal Facilities

VERSION DATE: 12/12/16

The Resource Conservation and Recovery Act (RCRA) gives EPA the authority to control hazardous waste from the "cradle-to-grave." This includes the generation, transportation, treatment, storage, and disposal of hazardous waste. RCRA also set forth a framework for the management of non-hazardous solid wastes. The 1986 amendments to RCRA enabled EPA to address environmental problems that could result from underground tanks storing petroleum and other hazardous substances. This listing refers to facilities recognized as hazardous waste treatment, storage, and disposal sites (TSD).

**SEMS** Superfund Enterprise Management System

VERSION DATE: 04/05/17

The U.S. Environmental Protection Agency's (EPA) Office of Solid Waste and Emergency Response, Office of Superfund Remediation and Technology Innovation (OSRTI), has implemented The Superfund Enterprise Management System (SEMS), formerly known as CERCLIS (Comprehensive Environmental Response, Compensation and Liability Information System) to track and report on clean-up and enforcement activities taking place at Superfund sites. SEMS represents a joint development and ongoing collaboration between Superfund's Remedial, Removal, Federal Facilities, Enforcement and Emergency Response programs.

**SEMSARCH** Superfund Enterprise Management System Archived Site Inventory

VERSION DATE: 04/05/17

## ***Environmental Records Definitions - Federal***

The Superfund Enterprise Management System Archive listing (SEMS-ARCHIVE) has replaced the CERCLIS NFRAP reporting system in 2015. This listing reflect sites that have been assessed and no further remediation is planned and is of no further interest under the Superfund program.

### **SMCRA**

Surface Mining Control and Reclamation Act Sites

VERSION DATE: 02/22/17

An inventory of land and water impacted by past mining (primarily coal mining) is maintained by OSMRE to provide information needed to implement the Surface Mining Control and Reclamation Act of 1977 (SMCRA). The inventory contains information on the location, type, and extent of AML impacts, as well as, information on the cost associated with the reclamation of those problems. The inventory is based upon field surveys by State, Tribal, and OSMRE program officials. It is dynamic to the extent that it is modified as new problems are identified and existing problems are reclaimed.

### **USUMTRCA**

Uranium Mill Tailings Radiation Control Act Sites

VERSION DATE: 03/04/17

The Legacy Management Office of the Department of Energy (DOE) manages radioactive and chemical waste, environmental contamination, and hazardous material at over 100 sites across the U.S. The L.M. Office manages this database of sites registered under the Uranium Mill Tailings Control Act (UMTRCA).

### **DOD**

Department of Defense Sites

VERSION DATE: 06/21/10

This information originates from the National Atlas of the United States Federal Lands data, which includes lands owned or administered by the Federal government. Army DOD, Army Corps of Engineers DOD, Air Force DOD, Navy DOD and Marine DOD areas of 640 acres or more are included.

### **FUDS**

Formerly Used Defense Sites

VERSION DATE: 06/01/15

The Formerly Used Defense Sites (FUDS) inventory includes properties previously owned by or leased to the United States and under Secretary of Defense Jurisdiction, as well as Munitions Response Areas (MRAs). The remediation of these properties is the responsibility of the Department of Defense. This data is provided by the U.S. Army Corps of Engineers (USACE), the boundaries/polygon data are based on preliminary findings and not all properties currently have polygon data available. **DISCLAIMER:** This data represents the results of data collection/processing for a specific USACE activity and is in no way to be considered comprehensive or to be used in any legal or official capacity as presented on this site. While the USACE has made a reasonable effort to insure the accuracy of the maps and associated data, it should be explicitly noted that USACE makes no warranty, representation or guaranty, either expressed or implied, as to the content, sequence, accuracy, timeliness or completeness of any of the data provided herein. For additional information on Formerly Used Defense Sites please contact the USACE Public Affairs Office at (202) 528-4285.



[www.geo-search.com](http://www.geo-search.com) 888-396-0042

## ***Environmental Records Definitions - Federal***

### **NLRRCRAC**

No Longer Regulated RCRA Corrective Action Facilities

VERSION DATE: 12/12/16

This database includes RCRA Corrective Action facilities that are no longer regulated by the United States Environmental Protection Agency or do not meet other RCRA reporting requirements.

### **NMS**

Former Military Nike Missile Sites

VERSION DATE: 12/01/84

This information was taken from report DRXTH-AS-IA-83A016 (Historical Overview of the Nike Missile System, 12/1984) which was performed by Environmental Science and Engineering, Inc. for the U.S. Army Toxic and Hazardous Materials Agency Assessment Division. The Nike system was deployed between 1954 and the mid-1970's. Among the substances used or stored on Nike sites were liquid missile fuel (JP-4); starter fluids (UDKH, aniline, and furfuryl alcohol); oxidizer (IRFNA); hydrocarbons (motor oil, hydraulic fluid, diesel fuel, gasoline, heating oil); solvents (carbon tetrachloride, trichloroethylene, trichloroethane, stoddard solvent); and battery electrolyte. The quantities of material disposed of and procedures for disposal are not documented in published reports. Virtually all information concerning the potential for contamination at Nike sites is confined to personnel who were assigned to Nike sites.

During deactivation most hardware was shipped to depot-level supply points. There were reportedly instances where excess materials were disposed of on or near the site itself at closure. There was reportedly no routine site decontamination.

### **NPL**

National Priorities List

VERSION DATE: 04/05/17

This database includes United States Environmental Protection Agency (EPA) National Priorities List sites that fall under the EPA's Superfund program, established to fund the cleanup of the most serious uncontrolled or abandoned hazardous waste sites identified for possible long-term remedial action.

### **PNPL**

Proposed National Priorities List

VERSION DATE: 04/05/17

This database contains sites proposed to be included on the National Priorities List (NPL) in the Federal Register. The United States Environmental Protection Agency investigates these sites to determine if they may present long-term threats to public health or the environment.

### **RCRAC**

Resource Conservation & Recovery Act - Corrective Action Facilities

VERSION DATE: 12/12/16

The Resource Conservation and Recovery Act (RCRA) gives EPA the authority to control hazardous waste from the "cradle-to-grave." This includes the generation, transportation, treatment, storage, and disposal of hazardous waste.



[www.geo-search.com](http://www.geo-search.com) 888-396-0042

## ***Environmental Records Definitions - Federal***

RCRA also set forth a framework for the management of non-hazardous solid wastes. The 1986 amendments to RCRA enabled EPA to address environmental problems that could result from underground tanks storing petroleum and other hazardous substances. This listing refers to facilities with corrective action activity.

### **RCRASUBC**

Resource Conservation & Recovery Act - Subject to Corrective Action Facilities

VERSION DATE: 12/12/16

The Resource Conservation and Recovery Act (RCRA) gives EPA the authority to control hazardous waste from the "cradle-to-grave." This includes the generation, transportation, treatment, storage, and disposal of hazardous waste. RCRA also set forth a framework for the management of non-hazardous solid wastes. The 1986 amendments to RCRA enabled EPA to address environmental problems that could result from underground tanks storing petroleum and other hazardous substances. This listing refers to facilities subject to corrective actions.

### **RODS**

Record of Decision System

VERSION DATE: 07/01/13

These decision documents maintained by the United States Environmental Protection Agency describe the chosen remedy for NPL (Superfund) site remediation. They also include site history, site description, site characteristics, community participation, enforcement activities, past and present activities, contaminated media, the contaminants present, and scope and role of response action.



[www.geo-search.com](http://www.geo-search.com) 888-396-0042

## ***Environmental Records Definitions – STATE (AZ)***

### **AIRS**

Air Quality Permits Database

VERSION DATE: 01/24/17

This database, maintained by the Air Quality Division of the Arizona Department of Environmental Quality, contains information on air quality permits issued by the ADEQ based on activity type and emission rates of air pollutants per facility. Arizona Revised Statute §39-121.03(A) authorizes state agencies to charge for the reproduction of the public record based on the "value of the reproduction on the commercial market as best determined by the public body" when a records request is for a "commercial purpose" as defined by the statute. ADEQ has determined that requests for this data list meet the requirements of a commercial purpose. For this reason, GeoSearch is limited in obtaining frequent updates based on the associated costs. ADEQ Air Permits Data does NOT include Air Permits in Maricopa, Pima, and Pinal Counties.

### **CDL**

Clandestine Drug Laboratories

VERSION DATE: 05/15/15

This list of seized drug laboratories or sites where drug manufacturing chemicals were seized is provided by the Arizona Board of Technical Registration. These sites are reported to meet the A.R.S. § 12-990(1) definition of a "clandestine drug laboratory". Remediated sites are removed from this list when the Board receives clean up notification from a certified clean up firm. This agency relies on information received from other sources as directed in A.R.S. § 12-1000 and assumes no responsibility for the accuracy or timeliness of third party reporting.

### **DRYWELLS**

Registered Drywells

VERSION DATE: 04/11/17

This listing of registered drywells is maintained by the Arizona Department of Environmental Quality (ADEQ). According to the ADEQ, an Aquifer Protection Permit (APP) is required for drywells draining areas where hazardous substances are used, stored, loaded, or treated. General APPs are issued to certain drywells by statute, as provided in A.R.S. § 49-245.02. In addition, certain discharges to drywells in combination with stormwater are exempt from the APP requirements.

### **EUR**

Environmental Use Restriction Sites

VERSION DATE: 07/12/16

The Arizona Department of Environmental Quality maintains this inventory of DEUR and VEMUR sites. A Declaration of Environmental Use Restriction (DEUR) is a restrictive land use covenant that is required when a property owner elects to use an institutional (i.e., administrative) control or engineering (i.e., physical) control as a means to meet remediation goals. The DEUR runs with and burdens the land, and requires maintenance of any institutional or engineering controls. A Voluntary Environmental Mitigation Use Restriction (VEMUR) is a restrictive land use covenant that, prior to July 18, 2000, was required when a property owner elected to remediate the property to non-residential uses. Effective July 18, 2000, the DEUR replaced the VEMUR as a restrictive use covenant. Arizona Revised Statute §39-121.03(A) authorizes state agencies to charge for the reproduction of the public record based on the "value of the



www.geo-search.com 888-396-0042

## ***Environmental Records Definitions – STATE (AZ)***

reproduction on the commercial market as best determined by the public body" when a records request is for a "commercial purpose" as defined by the statute.

ADEQ has determined that requests for this data list meet the requirements of a commercial purpose. For this reason, GeoSearch is limited in obtaining frequent updates based on the associated costs.

### **SPILLS**

Spills Database

VERSION DATE: 11/15/07

The Arizona Department of Environmental Quality's (ADEQ) Emergency Response Unit works to minimize injuries, deaths, property damage and threats to human health and the environment from chemical spills, fires, explosions and other pollutant releases by stabilizing emergency incidents through its role as the environmental support agency of the state of Arizona Emergency Response and Recovery Plan. The ADEQ began tracking spills in this database in 1984, and last updated the database on November 15, 2001. For records of incidents after this date, see the National Response Center database (ERNS).

### **WWFAC**

Wastewater Facility List

VERSION DATE: 06/03/13

The Water Quality Division of the Arizona Department of Environmental Quality maintains this register of facilities with wastewater permits. Arizona Revised Statute §39-121.03(A) authorizes state agencies to charge for the reproduction of the public record based on the "value of the reproduction on the commercial market as best determined by the public body" when a records request is for a "commercial purpose" as defined by the statute. ADEQ has determined that requests for this data list meet the requirements of a commercial purpose. For this reason, GeoSearch is limited in obtaining frequent updates based on the associated costs.

### **BIOMW**

Biohazardous Medical Waste Facilities

VERSION DATE: 12/20/16

"Medical waste" means any solid waste that is generated in diagnosing, treating or immunizing a human being or animal or in any research relating to that diagnosis, treatment or immunization, or in producing or testing biologicals, and includes discarded drugs. "Biohazardous medical waste" is medical waste that is composed of one or more of the following: cultures and stocks; human blood and blood products; human pathologic wastes; medical sharps; and research animal wastes. The Arizona Department of Environmental Quality adopted specific rules for handling biohazardous medical waste and discarded drugs. Non-biohazardous medical waste is handled as solid waste.

### **UST**

Underground Storage Tanks

VERSION DATE: 05/19/17

The Tank Programs Division of the Arizona Department of Environmental Quality regulates any underground storage tank (UST) containing petroleum or hazardous substances larger than 110 gallons and operated on or after Jan. 1, 1974, with the exception of those used for on-site heating such as home heating oil USTs. These sites include



[www.geo-search.com](http://www.geo-search.com) 888-396-0042

## ***Environmental Records Definitions – STATE (AZ)***

marketers who sell gasoline to the public (such as service stations and convenience stores) and non-marketers who use tanks solely for their own needs (such as fleet service operators and local governments)

### **CLEANERS**

Dry Cleaners Inventory

VERSION DATE: 06/26/06

The Dry Cleaner Inventory Project was provided by Miller Brooks Environmental, Inc. for the Arizona Department of Environmental Quality to assist in the identification, prioritization, investigation and remediation of sites that have released hazardous substances into the lands and waters of the state. This Inventory includes the following types of dry cleaner sites: Sites with Known Contamination (sites with documented contamination, or a history of release and/or prior site characterization and remedial activities); Sites with High Potential for Release (sites with multiple owners, sites that have been in operation more than 10 years, sites that specifically operated between 1935 and 1984, and high-volume sites); and Sites with Low Potential for Release (sites that have been in operation only after 1985, or prior to 1934, sites that "broker" cleaning services to other facilities, and sites that operate primarily as a coin-operated laundry facility).

### **CLOSEDSWF**

Closed Solid Waste Facilities

VERSION DATE: 04/30/15

According to Arizona Revised Statutes, Chapter § 49-701, a "Closed solid waste facility" is defined as any of the following: A solid waste facility that ceases storing, treating, processing or receiving for disposal solid waste before the effective date of design and operation rules for that type of facility adopted pursuant to section 49-761; A public solid waste landfill that meets any of the following criteria: ceased receiving solid waste prior to July 1, 1983, ceased receiving solid waste and received at least two feet of cover material prior to January 1, 1986, and/or received approval for closure from the department. This database has not been updated by the Arizona Department of Environmental Quality since 1999.

### **LUST**

Leaking Underground Storage Tanks

VERSION DATE: 01/10/17

The Tank Programs Division of the Arizona Department of Environmental Quality (ADEQ) defines a leaking underground storage tank (LUST) as a UST that leaked some petroleum or hazardous substances into the soil or ground water. All LUSTs require an investigation and possible cleanup. Generally, releases from regulated USTs are the responsibility of the ADEQ UST Corrective Action Section. ADEQ does not regulate releases from unregulated USTs or above ground storage tanks.

### **OPENLF**

Open Landfill Facilities

VERSION DATE: 06/03/16

This database is provided by the Waste Programs Division's Solid Waste Management Section of the Arizona Department of Environmental Quality (ADEQ) and includes the following types of open landfills: Not ADEQ Regulated



[www.geo-search.com](http://www.geo-search.com) 888-396-0042



## ***Environmental Records Definitions – STATE (AZ)***

Landfills, Non-Municipal Solid Waste Landfills, Private Landfills, Municipal Solid Waste Landfills, and Native American Landfills.

### **VRPBF**

Voluntary Remediation Program and Brownfields Program Sites

VERSION DATE: 02/14/17

The Waste Programs Division of the Arizona Department of Environmental Quality (ADEQ) maintains this listing of Voluntary Remediation Program (VRP) and Brownfields Program sites. As stated by the ADEQ, Brownfields remediation project sites are required to apply for, and be accepted into the VRP. Oversight by the VRP helps ensure the Brownfields remediation projects protect human health and the environment. Through VRP, interested parties investigate and clean up soil and groundwater contaminated sites in cooperation with ADEQ. ADEQ reviews proposed voluntary remedial actions and provides a determination of no further action after successful site cleanup. Arizona Revised Statute §39-121.03(A) authorizes state agencies to charge for the reproduction of the public record based on the "value of the reproduction on the commercial market as best determined by the public body" when a records request is for a "commercial purpose" as defined by the statute. ADEQ has determined that requests for this data list meet the requirements of a commercial purpose. For this reason, GeoSearch is limited in obtaining frequent updates based on the associated costs.

### **ASPL**

Arizona Superfund Program List

VERSION DATE: 02/28/17

The Arizona Superfund Program List is comprised of the following elements: Water Quality Assurance Revolving Fund (WQARF) Registry sites, National Priorities List (NPL) sites and Department of Defense (DOD) sites requiring Arizona Department of Environmental Quality (ADEQ) Superfund Programs Section oversight. Prior to July 5, 2000, the ADEQ Superfund Programs Section published a list of sites entitled "Arizona CERCLIS Information Data System" (ACIDS). The ACIDS list has been replaced as an active list by the ASPL.

### **SHWS**

State Hazardous Waste Sites

VERSION DATE: 08/03/95

The Arizona CERCLIS Information Data System (ACIDS) list was used by the Arizona Department of Environmental Quality Superfund Programs Section (SPS) prior to July 2000. The ACIDS list consists of locations subject to investigations concerning possible contamination of soil, surface water, or groundwater under the State Water Quality Assurance Revolving Fund (WQARF) and Federal CERCLA programs. The ACIDS list has been archived and is no longer being distributed or updated. The ACIDS list has been replaced by the Arizona Superfund Program List (ASPL).

### **WQARF**

Water Quality Assurance Revolving Fund Program Registry

VERSION DATE: 02/28/17

The Arizona Department of Environmental Quality states that a WQARF (water quality assurance revolving fund) site is defined in statute as the "geographical areal extent of contamination" (Arizona Revised Statutes § 49- 281.14). The Remedial Projects Section uses the Arizona Water Quality Assurance Revolving Fund (WQARF), created under the



[www.geo-search.com](http://www.geo-search.com) 888-396-0042

## ***Environmental Records Definitions – STATE (AZ)***

Environmental Quality Act of 1986, to support hazardous substance cleanup efforts in the state. ADEQ established a registry of sites in Arizona where groundwater and/or soil contamination is present and qualify for funds from the Water Quality Assurance Revolving Fund (WQARF). Sites on the WQARF Registry are evaluated and given a score based on the type and location of contaminant(s) and the possibility for human exposure to the contaminant(s) present. The scores are used to help determine relative risk at the site, but do not necessarily indicate a direct risk to people or the environment. The maximum score a site can receive is 120.



[www.geo-search.com](http://www.geo-search.com) 888-396-0042

## ***Environmental Records Definitions - LOCAL***

**COTLF**

City of Tucson Landfills

VERSION DATE: 08/11/16

This list of open and closed landfills is provided by the Environmental Services division of the City of Tucson.



[www.geo-search.com](http://www.geo-search.com) 888-396-0042

## ***Environmental Records Definitions – TRIBAL***

**USTR09**                      Underground Storage Tanks On Tribal Lands

VERSION DATE: 10/06/16

This database, provided by the United States Environmental Protection Agency (EPA), contains underground storage tanks on Tribal lands located in EPA Region 9. This region includes the following states: Arizona, California, Hawaii, Nevada, and the territories of Guam and American Samoa.

**LUSTR09**                      Leaking Underground Storage Tanks On Tribal Lands

VERSION DATE: 10/06/16

This database, provided by the United States Environmental Protection Agency (EPA), contains leaking underground storage tanks on Tribal lands located in EPA Region 9. This region includes the following states: Arizona, California, Hawaii, Nevada, and the territories of Guam and American Samoa.

**ODINDIAN**                      Open Dump Inventory on Tribal Lands

VERSION DATE: 11/08/06

This Indian Health Service database contains information about facilities and sites on tribal lands where solid waste is disposed of, which are not sanitary landfills or hazardous waste disposal facilities, and which meet the criteria promulgated under section 4004 of the Solid Waste Disposal Act (42 U.S.C. 6944).

**INDIANRES**                      Indian Reservations

VERSION DATE: 01/01/00

The Department of Interior and Bureau of Indian Affairs maintains this database that includes American Indian Reservations, off-reservation trust lands, public domain allotments, Alaska Native Regional Corporations and Recognized State Reservations.



On time. On target. In touch.™

---

## ***Radius Report***

---

[Satellite view](#)

*Target Property:*

***I-11 CAP (D)***

***Pima County, Arizona***

*Prepared For:*

***Pinyon Environmental Inc***

***Order #: 105607***

***Job #: 229880***

***Project #: 71550704***

***Date: 03/26/2018***



www.geo-search.com 888-396-0042

## Table of Contents

Target Property Summary.....	4
Database Summary .....	5
Database Radius Summary.....	11
Located Sites Summary.....	25
Elevation Summary.....	26
Unlocated Sites Summary .....	39
Environmental Records Definitions.....	40
<u>Unlocatable Report .....</u>	<u>See Attachment</u>
<u>Zip Report .....</u>	<u>See Attachment</u>

## **Disclaimer**

*This report was designed by GeoSearch to meet or exceed the records search requirements of the All Appropriate Inquiries Rule (40 CFR §312.26) and the current version of the ASTM International E1527, Standard Practice for Environmental Site Assessments: Phase I Environmental Site Assessment Process or, if applicable, the custom requirements requested by the entity that ordered this report. The records and databases of records used to compile this report were collected from various federal, state and local governmental entities. It is the goal of GeoSearch to meet or exceed the 40 CFR §312.26 and E1527 requirements for updating records by using the best available technology. GeoSearch contacts the appropriate governmental entities on a recurring basis. Depending on the frequency with which a record source or database of records is updated by the governmental entity, the data used to prepare this report may be updated monthly, quarterly, semi-annually, or annually. The information provided in this report was obtained from a variety of public sources. GeoSearch cannot ensure and makes no warranty or representation as to the accuracy, reliability, quality, errors occurring from data conversion or the customer's interpretation of this report. This report was made by GeoSearch for exclusive use by its clients only. Therefore, this report may not contain sufficient information for other purposes or parties. GeoSearch and its partners, employees, officers And independent contractors cannot be held liable For actual, incidental, consequential, special or exemplary damages suffered by a customer resulting directly or indirectly from any information provided by GeoSearch.*



www.geo-search.com 888-396-0042

## ***Target Property Summary***

### **Target Property Information**

I-11 CAP (D)

*Arizona*

#### ***Coordinates***

Area centroid (-111.21325, 32.2134692) 2,285 feet above sea level

#### ***USGS Quadrangle***

*Brown Mountain, AZ*

*West Of Avra, AZ*

*Avra, AZ*

### **Geographic Coverage Information**

***County/Parish:*** Pima (AZ)

***ZipCode(s):***

Marana AZ: 85653

Tucson AZ: 85735, 85743

#### ***Radon***

\* Target property is located in Radon Zone 2.

Zone 2 areas have a predicted average indoor radon screening level between 2 and 4 pCi/L (picocuries per liter).



www.geo-search.com 888-396-0042



## Database Summary

### FEDERAL LISTING

#### Standard Environmental Records

Database	Acronym	Locata	Unlocata	Sea rch Rad
EMERGENCY RESPONSE NOTIFICATION SYSTEM	<a href="#">ERNSAZ</a>	0	0	TP/A
FEDERAL ENGINEERING INSTITUTIONAL CONTROL SITES	<a href="#">EC</a>	0	0	TP/A
LAND USE CONTROL INFORMATION SYSTEM	<a href="#">LUCIS</a>	0	0	TP/A
RCRA SITES WITH CONTROLS	<a href="#">RCRASC</a>	0	0	TP/A
RESOURCE CONSERVATION & RECOVERY ACT - GENERATOR	<a href="#">RCRAGR09</a>	1	0	0.125
RESOURCE CONSERVATION & RECOVERY ACT - NON-GENERATOR	<a href="#">RCRANGR09</a>	0	0	0.125
FEMA OWNED STORAGE TANKS	<a href="#">FEMAUST</a>	0	0	0.250
BROWNFIELDS MANAGEMENT SYSTEM	<a href="#">BF</a>	0	0	0.500
DELISTED NATIONAL PRIORITIES LIST	<a href="#">DNPL</a>	0	0	0.500
NO LONGER REGULATED RCRA NON-CORRACTS TSD FACILITIES	<a href="#">NLRRCRAT</a>	0	0	0.500
RESOURCE CONSERVATION & RECOVERY ACT - NON-TREATMENT, STORAGE & DISPOSAL FACILITIES	<a href="#">RCRAT</a>	0	0	0.500
SUPERFUND ENTERPRISE MANAGEMENT SYSTEM	<a href="#">SEMS</a>	0	0	0.500
SUPERFUND ENTERPRISE MANAGEMENT SYSTEM ARCHIVED SITE INVENTORY	<a href="#">SEMSARCH</a>	0	0	0.500
NATIONAL PRIORITIES LIST	<a href="#">NPL</a>	0	0	1.000
NO LONGER REGULATED RCRA CORRECTIVE ACTION	<a href="#">NLRRCRAC</a>	0	0	1.000
PROPOSED NATIONAL PRIORITIES LIST	<a href="#">PNPL</a>	0	0	1.000
RESOURCE CONSERVATION & RECOVERY ACT - CORRECTIVE ACTION FACILITIES	<a href="#">RCRAC</a>	0	0	1.000
RESOURCE CONSERVATION & RECOVERY ACT - SUBJECT TO CORRECTIVE ACTION FACILITIES	<a href="#">RCRASUBC</a>	0	0	1.000

SUB-TOTAL		1	0	
-----------	--	---	---	--

#### Additional Environmental Records

Database	Acronym	Locata	Unlocata	Sea rch Rad
AEROMETRIC INFORMATION RETRIEVAL SYSTEM / AIR FACILITY	<a href="#">AIRSAFS</a>	0	0	TP/A



www.geo-search.com 888-396-0042

SUBSYSTEM				
BIENNIAL REPORTING SYSTEM	<a href="#">BRS</a>	0	0	TP/A
CERCLIS LIENS	<a href="#">SFLIENS</a>	0	0	TP/A
CLANDESTINE DRUG LABORATORY LOCATIONS	<a href="#">CDL</a>	0	0	TP/A
EPA DOCKET DATA	<a href="#">DOCKETS</a>	0	0	TP/A
ENFORCEMENT AND COMPLIANCE HISTORY INFORMATION	<a href="#">ECHOR09</a>	1	0	TP/A

<b>Database</b>	<b>Acronym</b>	<b>Locata</b>	<b>Unlocata</b>	<b>Search Rad</b>
FACILITY REGISTRY SYSTEM	<a href="#">FRSAZ</a>	2	0	TP/A
HAZARDOUS MATERIALS INCIDENT REPORTING SYSTEM	<a href="#">HMIRSR09</a>	0	0	TP/A
INTEGRATED COMPLIANCE INFORMATION SYSTEM (FORMERLY DOCKETS)	<a href="#">ICIS</a>	0	0	TP/A
INTEGRATED COMPLIANCE INFORMATION SYSTEM NATIONAL POLLUTANT DISCHARGE ELIMINATION SYSTEM	<a href="#">ICISNPDES</a>	0	0	TP/A
MATERIAL LICENSING TRACKING SYSTEM	<a href="#">MLTS</a>	0	0	TP/A
NATIONAL POLLUTANT DISCHARGE ELIMINATION SYSTEM	<a href="#">NPDESR09</a>	0	0	TP/A
PCB ACTIVITY DATABASE SYSTEM	<a href="#">PADS</a>	0	0	TP/A
PERMIT COMPLIANCE SYSTEM	<a href="#">PCSR09</a>	0	0	TP/A
SEMS LIEN ON PROPERTY	<a href="#">SEMSLIENS</a>	0	0	TP/A
SECTION SEVEN TRACKING SYSTEM	<a href="#">SSTS</a>	0	0	TP/A
TOXIC SUBSTANCE CONTROL ACT INVENTORY	<a href="#">TSCA</a>	0	0	TP/A
TOXICS RELEASE INVENTORY	<a href="#">TRI</a>	0	0	TP/A
ALTERNATIVE FUELING STATIONS	<a href="#">ALTFUELS</a>	0	0	0.250
HISTORICAL GAS STATIONS	<a href="#">HISTPST</a>	0	0	0.250
INTEGRATED COMPLIANCE INFORMATION SYSTEM DRYCLEANERS	<a href="#">ICISCLEANERS</a>	0	0	0.250
MINE SAFETY AND HEALTH ADMINISTRATION MASTER INDEX	<a href="#">MSHA</a>	0	0	0.250
MINERAL RESOURCE DATA SYSTEM	<a href="#">MRDS</a>	1	0	0.250
OPEN DUMP INVENTORY	<a href="#">ODI</a>	0	0	0.500
SURFACE MINING CONTROL AND RECLAMATION ACT SITES	<a href="#">SMCRA</a>	0	0	0.500
URANIUM MILL TAILINGS RADIATION CONTROL ACT SITES	<a href="#">USUMTRCA</a>	0	0	0.500
DEPARTMENT OF DEFENSE SITES	<a href="#">DOD</a>	0	0	1.000
FORMER MILITARY NIKE MISSILE SITES	<a href="#">NMS</a>	0	0	1.000
FORMERLY USED DEFENSE SITES	<a href="#">FUDS</a>	1	0	1.000
FORMERLY UTILIZED SITES REMEDIAL ACTION PROGRAM	<a href="#">FUSRAP</a>	0	0	1.000
RECORD OF DECISION SYSTEM	<a href="#">RODS</a>	0	0	1.000

SUB-TOTAL		5	0	
-----------	--	---	---	--



www.geo-search.com 888-396-0042

## Database Summary

### STATE (AZ) LISTING

#### Standard Environmental Records

Database	Acronym	Locata	Unlocata	Sea rch Rad
ENVIRONMENTAL USE RESTRICTION SITES	<a href="#">EUR</a>	0	0	TP/A
UNDERGROUND STORAGE TANKS	<a href="#">UST</a>	0	0	0.250
CLOSED SOLID WASTE FACILITIES	<a href="#">CLOSEDSWF</a>	0	0	0.500
LEAKING UNDERGROUND STORAGE TANKS	<a href="#">LUST</a>	1	0	0.500
OPEN LANDFILL FACILITIES	<a href="#">OPENLF</a>	0	0	0.500
VOLUNTARY REMEDIATION PROGRAM AND BROWNFIELDS PROGRAM SITES	<a href="#">VRPBF</a>	0	0	0.500
ARIZONA SUPERFUND PROGRAM LIST	<a href="#">ASPL</a>	0	0	1.000
STATE HAZARDOUS WASTE SITES	<a href="#">SHWS</a>	2	0	1.000
WATER QUALITY ASSURANCE REVOLVING FUND PROGRAM REGISTRY	<a href="#">WQARF</a>	0	0	1.000

SUB-TOTAL		3	0	
-----------	--	---	---	--

#### Additional Environmental Records

Database	Acronym	Locata	Unlocata	Sea rch Rad
AIR QUALITY PERMITS DATABASE	<a href="#">AIRS</a>	0	0	TP/A
CLANDESTINE DRUG LABORATORIES	<a href="#">CDL</a>	0	0	TP/A
REGISTERED DRYWELLS	<a href="#">DRYWELLS</a>	0	0	TP/A
SPILLS DATABASE	<a href="#">SPILLS</a>	0	0	TP/A
WASTEWATER FACILITY LIST	<a href="#">WWFAC</a>	0	0	TP/A
BIOHAZARDOUS MEDICAL WASTE FACILITIES	<a href="#">BIOMW</a>	0	0	0.250
DRY CLEANERS INVENTORY	<a href="#">CLEANERS</a>	0	0	0.500

SUB-TOTAL		0	0	
-----------	--	---	---	--



www.geo-search.com 888-396-0042

## Database Summary

### LOCAL LISTING

#### Additional Environmental Records

Database	Acronym	Locata	Unlocata	Sea rch Rad
CITY OF TUCSON LANDFILLS	<a href="#">COTLE</a>	0	0	0.500

SUB-TOTAL		0	0	
-----------	--	---	---	--



www.geo-search.com 888-396-0042

## **TRIBAL LISTING**

### **Standard Environmental Records**

<b>Database</b>	<b>Acronym</b>	<b>Locata</b>	<b>Unlocata</b>	<b>Sea rch Rad</b>
UNDERGROUND STORAGE TANKS ON TRIBAL LANDS	<a href="#">USTR09</a>	0	0	0.250
LEAKING UNDERGROUND STORAGE TANKS ON TRIBAL LANDS	<a href="#">LUSTR09</a>	0	0	0.500
OPEN DUMP INVENTORY ON TRIBAL LANDS	<a href="#">ODINDIAN</a>	0	0	0.500

SUB-TOTAL		0	0	
-----------	--	---	---	--

### **Additional Environmental Records**

<b>Database</b>	<b>Acronym</b>	<b>Locata</b>	<b>Unlocata</b>	<b>Sea rch Rad</b>
INDIAN RESERVATIONS	<a href="#">INDIANRES</a>	1	0	1.000

SUB-TOTAL		1	0	
-----------	--	---	---	--

TOTAL		10	0	
-------	--	----	---	--



www.geo-search.com 888-396-0042

## Database Radius Summary

### **FEDERAL LISTING**

Standard environmental records are displayed in **bold**.

Acronym	Search Radius (miles)	TP/AP (0 - 0.02)	1/8 Mile (> TP/AP)	1/4 Mile (> 1/8)	1/2 Mile (> 1/4)	1 Mile (> 1/2)	> 1 Mile	Total
AIRSAFS	0.0200	0	NS	N	N	NS	NS	0
BRS	0.0200	0	NS	N	N	NS	NS	0
CDL	0.0200	0	NS	N	N	NS	NS	0
DOCKETS	0.0200	0	NS	N	N	NS	NS	0
<b>EC</b>	<b>0.0200</b>	<b>0</b>	<b>NS</b>	<b>N</b>	<b>N</b>	<b>NS</b>	<b>NS</b>	<b>0</b>
ECHOR09	0.0200	1	NS	N	N	NS	NS	1
<b>ERNSAZ</b>	<b>0.0200</b>	<b>0</b>	<b>NS</b>	<b>N</b>	<b>N</b>	<b>NS</b>	<b>NS</b>	<b>0</b>
FRSAZ	0.0200	2	NS	N	N	NS	NS	2
HMIRSR09	0.0200	0	NS	N	N	NS	NS	0
ICIS	0.0200	0	NS	N	N	NS	NS	0
ICISNPDES	0.0200	0	NS	N	N	NS	NS	0
<b>LUCIS</b>	<b>0.0200</b>	<b>0</b>	<b>NS</b>	<b>N</b>	<b>N</b>	<b>NS</b>	<b>NS</b>	<b>0</b>
MLTS	0.0200	0	NS	N	N	NS	NS	0
NPDES09	0.0200	0	NS	N	N	NS	NS	0
PADS	0.0200	0	NS	N	N	NS	NS	0
PCSR09	0.0200	0	NS	N	N	NS	NS	0
<b>RCRASC</b>	<b>0.0200</b>	<b>0</b>	<b>NS</b>	<b>N</b>	<b>N</b>	<b>NS</b>	<b>NS</b>	<b>0</b>
SEMSLIENS	0.0200	0	NS	N	N	NS	NS	0
SFLIENS	0.0200	0	NS	N	N	NS	NS	0
SSTS	0.0200	0	NS	N	N	NS	NS	0
TRI	0.0200	0	NS	N	N	NS	NS	0
TSCA	0.0200	0	NS	N	N	NS	NS	0
<b>RCRAGR09</b>	<b>0.1250</b>	<b>1</b>	<b>0</b>	<b>N</b>	<b>N</b>	<b>NS</b>	<b>NS</b>	<b>1</b>
<b>RCRANGR09</b>	<b>0.1250</b>	<b>0</b>	<b>0</b>	<b>N</b>	<b>N</b>	<b>NS</b>	<b>NS</b>	<b>0</b>
ALTFUELS	0.2500	0	0	0	N	NS	NS	0
<b>FEMAUST</b>	<b>0.2500</b>	<b>0</b>	<b>0</b>	<b>0</b>	<b>N</b>	<b>NS</b>	<b>NS</b>	<b>0</b>
HISTPST	0.2500	0	0	0	N	NS	NS	0
ICISCLEANERS	0.2500	0	0	0	N	NS	NS	0
MRDS	0.2500	0	0	1	N	NS	NS	1
MSHA	0.2500	0	0	0	N	NS	NS	0
<b>BF</b>	<b>0.5000</b>	<b>0</b>	<b>0</b>	<b>0</b>	<b>0</b>	<b>NS</b>	<b>NS</b>	<b>0</b>
<b>DNPL</b>	<b>0.5000</b>	<b>0</b>	<b>0</b>	<b>0</b>	<b>0</b>	<b>NS</b>	<b>NS</b>	<b>0</b>
<b>NLRRCRAT</b>	<b>0.5000</b>	<b>0</b>	<b>0</b>	<b>0</b>	<b>0</b>	<b>NS</b>	<b>NS</b>	<b>0</b>

<b>Acronym</b>	<b>Search Radius (miles)</b>	<b>TP/AP (0 - 0.02)</b>	<b>1/8 Mile (&gt; TP/AP)</b>	<b>1/4 Mile (&gt; 1/8)</b>	<b>1/2 Mile (&gt; 1/4)</b>	<b>1 Mile (&gt; 1/2)</b>	<b>&gt; 1 Mile</b>	<b>Total</b>
<i>ODI</i>	<i>0.5000</i>	<i>0</i>	<i>0</i>	<i>0</i>	<i>0</i>	<i>NS</i>	<i>NS</i>	<i>0</i>
<i>RCRAT</i>	<i>0.5000</i>	<i>0</i>	<i>0</i>	<i>0</i>	<i>0</i>	<i>NS</i>	<i>NS</i>	<i>0</i>



<b>Acronym</b>	<b>Search Radius (miles)</b>	<b>TP/AP (0 - 0.02)</b>	<b>1/8 Mile (&gt; TP/AP)</b>	<b>1/4 Mile (&gt; 1/8)</b>	<b>1/2 Mile (&gt; 1/4)</b>	<b>1 Mile (&gt; 1/2)</b>	<b>&gt; 1 Mile</b>	<b>Total</b>
<b>SEMS</b>	<b>0.5000</b>	<b>0</b>	<b>0</b>	<b>0</b>	<b>0</b>	<b>NS</b>	<b>NS</b>	<b>0</b>
<b>SEMSARCH</b>	<b>0.5000</b>	<b>0</b>	<b>0</b>	<b>0</b>	<b>0</b>	<b>NS</b>	<b>NS</b>	<b>0</b>
SMCRA	0.5000	0	0	0	0	NS	NS	0
USUMTRCA	0.5000	0	0	0	0	NS	NS	0
DOD	1.0000	0	0	0	0	0	NS	0
FUDS	1.0000	0	0	1	0	0	NS	1
FUSRAP	1.0000	0	0	0	0	0	NS	0
<b>NLRRCRAC</b>	<b>1.0000</b>	<b>0</b>	<b>0</b>	<b>0</b>	<b>0</b>	<b>0</b>	<b>NS</b>	<b>0</b>
NMS	1.0000	0	0	0	0	0	NS	0
<b>NPL</b>	<b>1.0000</b>	<b>0</b>	<b>0</b>	<b>0</b>	<b>0</b>	<b>0</b>	<b>NS</b>	<b>0</b>
<b>PNPL</b>	<b>1.0000</b>	<b>0</b>	<b>0</b>	<b>0</b>	<b>0</b>	<b>0</b>	<b>NS</b>	<b>0</b>
<b>RCRAC</b>	<b>1.0000</b>	<b>0</b>	<b>0</b>	<b>0</b>	<b>0</b>	<b>0</b>	<b>NS</b>	<b>0</b>
<b>RCRASUBC</b>	<b>1.0000</b>	<b>0</b>	<b>0</b>	<b>0</b>	<b>0</b>	<b>0</b>	<b>NS</b>	<b>0</b>
RODS	1.0000	0	0	0	0	0	NS	0

<b>SUB-TOTAL</b>		<b>4</b>	<b>0</b>	<b>2</b>	<b>0</b>	<b>0</b>	<b>0</b>	<b>6</b>
------------------	--	----------	----------	----------	----------	----------	----------	----------

## **STATE (AZ) LISTING**

Standard environmental records are displayed in **bold**.

<b>Acronym</b>	<b>Search Radius (miles)</b>	<b>TP/AP (0 - 0.02)</b>	<b>1/8 Mile (&gt; TP/AP)</b>	<b>1/4 Mile (&gt; 1/8)</b>	<b>1/2 Mile (&gt; 1/4)</b>	<b>1 Mile (&gt; 1/2)</b>	<b>&gt; 1 Mile</b>	<b>Total</b>
AIRS	0.0200	0	NS	N	N	N	NS	0
CDL	0.0200	0	NS	N	N	N	NS	0
DRYWELLS	0.0200	0	NS	N	N	N	NS	0
<b>EUR</b>	<b>0.0200</b>	<b>0</b>	<b>NS</b>	<b>N</b>	<b>N</b>	<b>N</b>	<b>NS</b>	<b>0</b>
SPILLS	0.0200	0	NS	N	N	N	NS	0
WWFAC	0.0200	0	NS	N	N	N	NS	0
BIOMW	0.2500	0	0	0	N	N	NS	0
<b>UST</b>	<b>0.2500</b>	<b>0</b>	<b>0</b>	<b>0</b>	<b>N</b>	<b>N</b>	<b>NS</b>	<b>0</b>
CLEANERS	0.5000	0	0	0	0	N	NS	0
<b>CLOSEDSWF</b>	<b>0.5000</b>	<b>0</b>	<b>0</b>	<b>0</b>	<b>0</b>	<b>N</b>	<b>NS</b>	<b>0</b>
<b>LUST</b>	<b>0.5000</b>	<b>0</b>	<b>0</b>	<b>0</b>	<b>1</b>	<b>N</b>	<b>NS</b>	<b>1</b>
<b>OPENLF</b>	<b>0.5000</b>	<b>0</b>	<b>0</b>	<b>0</b>	<b>0</b>	<b>N</b>	<b>NS</b>	<b>0</b>
<b>VRPBF</b>	<b>0.5000</b>	<b>0</b>	<b>0</b>	<b>0</b>	<b>0</b>	<b>N</b>	<b>NS</b>	<b>0</b>
<b>ASPL</b>	<b>1.0000</b>	<b>0</b>	<b>0</b>	<b>0</b>	<b>0</b>	<b>0</b>	<b>NS</b>	<b>0</b>
<b>SHWS</b>	<b>1.0000</b>	<b>0</b>	<b>0</b>	<b>2</b>	<b>0</b>	<b>0</b>	<b>NS</b>	<b>2</b>
<b>WQARF</b>	<b>1.0000</b>	<b>0</b>	<b>0</b>	<b>0</b>	<b>0</b>	<b>0</b>	<b>NS</b>	<b>0</b>

<b>SUB-TOTAL</b>		<b>0</b>	<b>0</b>	<b>2</b>	<b>1</b>	<b>0</b>	<b>0</b>	<b>3</b>
------------------	--	----------	----------	----------	----------	----------	----------	----------



www.geo-search.com 888-396-0042

## LOCAL LISTING

Standard environmental records are displayed in **bold**.

<b>Acronym</b>	<b>Sea rch Rad</b>	<b>TP/AP (0 - 0.02)</b>	<b>1/8 Mile (&gt; TP/AP)</b>	<b>1/4 Mile (&gt; 1/8)</b>	<b>1/2 Mile (&gt; 1/4)</b>	<b>1 Mil e (&gt; 1/2)</b>	<b>&gt; 1 Mile</b>	<b>To tal</b>
COTLF	0.5000	0	0	0	0	N	NS	0

SUB-TOTAL		0	0	0	0	0	0	0
-----------	--	---	---	---	---	---	---	---



www.geo-search.com 888-396-0042

## **TRIBAL LISTING**

Standard environmental records are displayed in **bold**.

<b>Acronym</b>	<b>Sea rch Rad</b>	<b>TP/AP (0 - 0.02)</b>	<b>1/8 Mile (&gt; TP/AP)</b>	<b>1/4 Mile (&gt; 1/8)</b>	<b>1/2 Mile (&gt; 1/4)</b>	<b>1 Mil e (&gt; 1/2)</b>	<b>&gt; 1 Mile</b>	<b>To tal</b>
<b>USTR09</b>	<b>0.2500</b>	<b>0</b>	<b>0</b>	<b>0</b>	<b>N</b>	<b>N</b>	<b>NS</b>	<b>0</b>
<b>LUSTR09</b>	<b>0.5000</b>	<b>0</b>	<b>0</b>	<b>0</b>	<b>0</b>	<b>N</b>	<b>NS</b>	<b>0</b>
<b>ODINDIAN</b>	<b>0.5000</b>	<b>0</b>	<b>0</b>	<b>0</b>	<b>0</b>	<b>N</b>	<b>NS</b>	<b>0</b>
<b>INDIANRES</b>	<b>1.0000</b>	<b>0</b>	<b>0</b>	<b>0</b>	<b>1</b>	<b>0</b>	<b>NS</b>	<b>1</b>
<b>SUB-TOTAL</b>		<b>0</b>	<b>0</b>	<b>0</b>	<b>1</b>	<b>0</b>	<b>0</b>	<b>1</b>

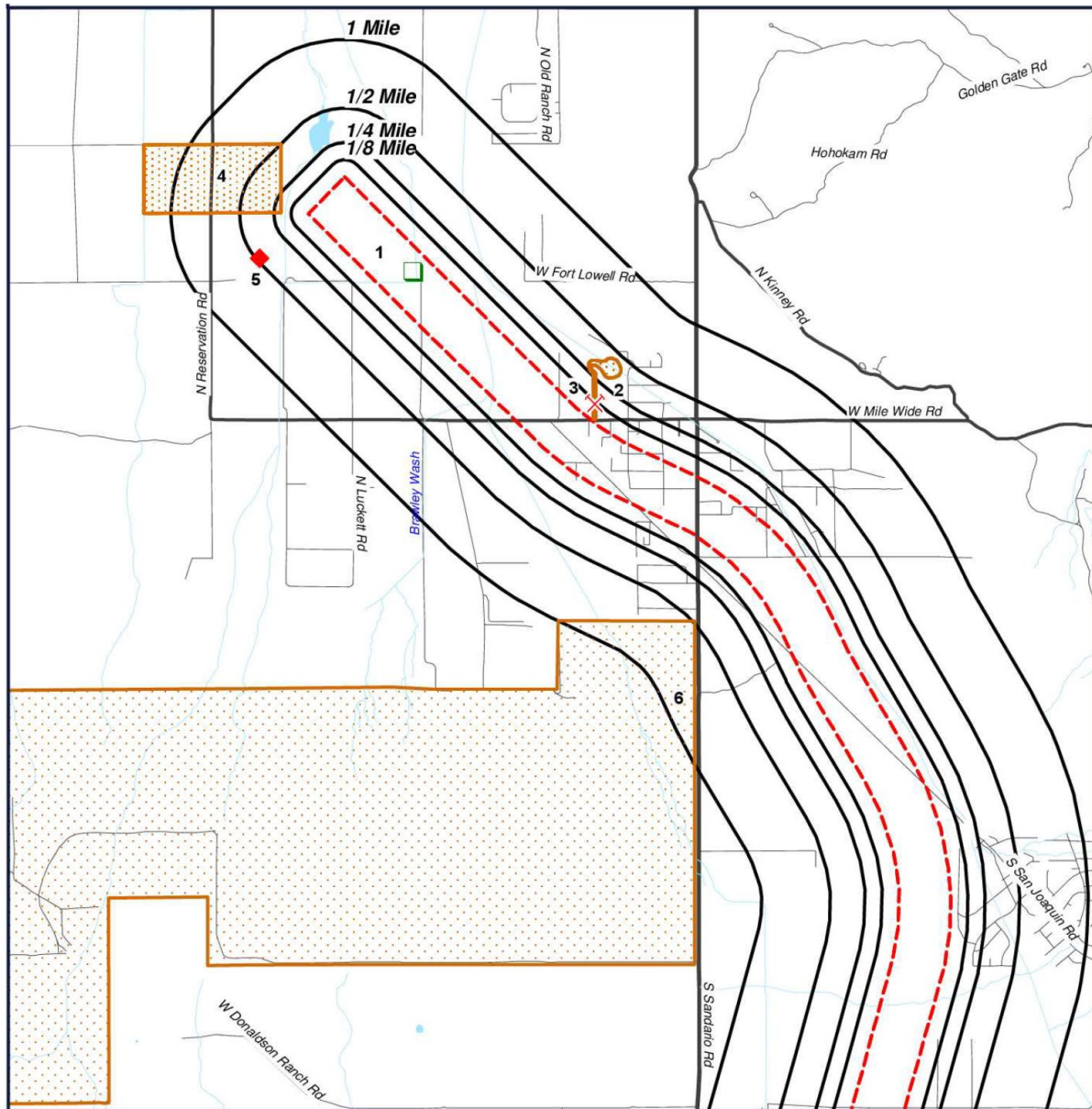
<b>TOTAL</b>		<b>4</b>	<b>0</b>	<b>4</b>	<b>2</b>	<b>0</b>	<b>0</b>	<b>10</b>
--------------	--	----------	----------	----------	----------	----------	----------	-----------

### **NOTES:**

**NS = NOT SEARCHED**

**TP/AP = TARGET PROPERTY/ADJACENT PROPERTY**

## Radius Map 1



- Target Property (TP)
- FRSZ
- INDIANRES
- RCRAGR09
- ECHOR09
- FRSZ
- MRDS
- SHWS
- FUDS
- LUST

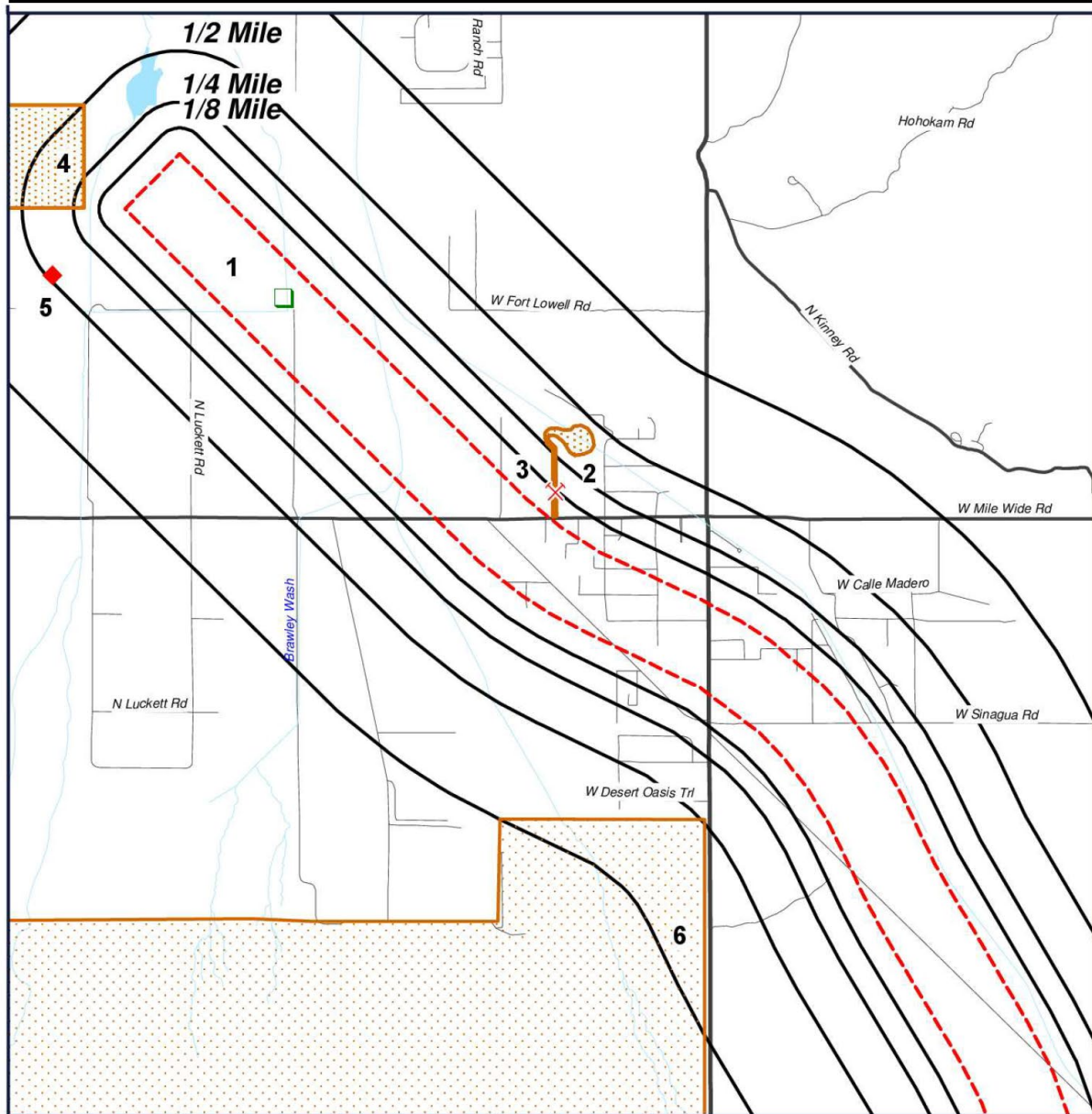
**I-11 CAP (D)**  
**Pima County, Arizona**



0' 3000' 6000' 9000'  
SCALE: 1" = 6000'

[Click here to access Satellite view](#)

## Radius Map 2



- Target Property (TP)
- FRS AZ
- INDIANRES
- RCRA GR09
- ECHOR09
- FRS AZ
- MRDS
- SHWS
- FUDS
- LUST

**I-11 CAP (D)**  
**Pima County, Arizona**



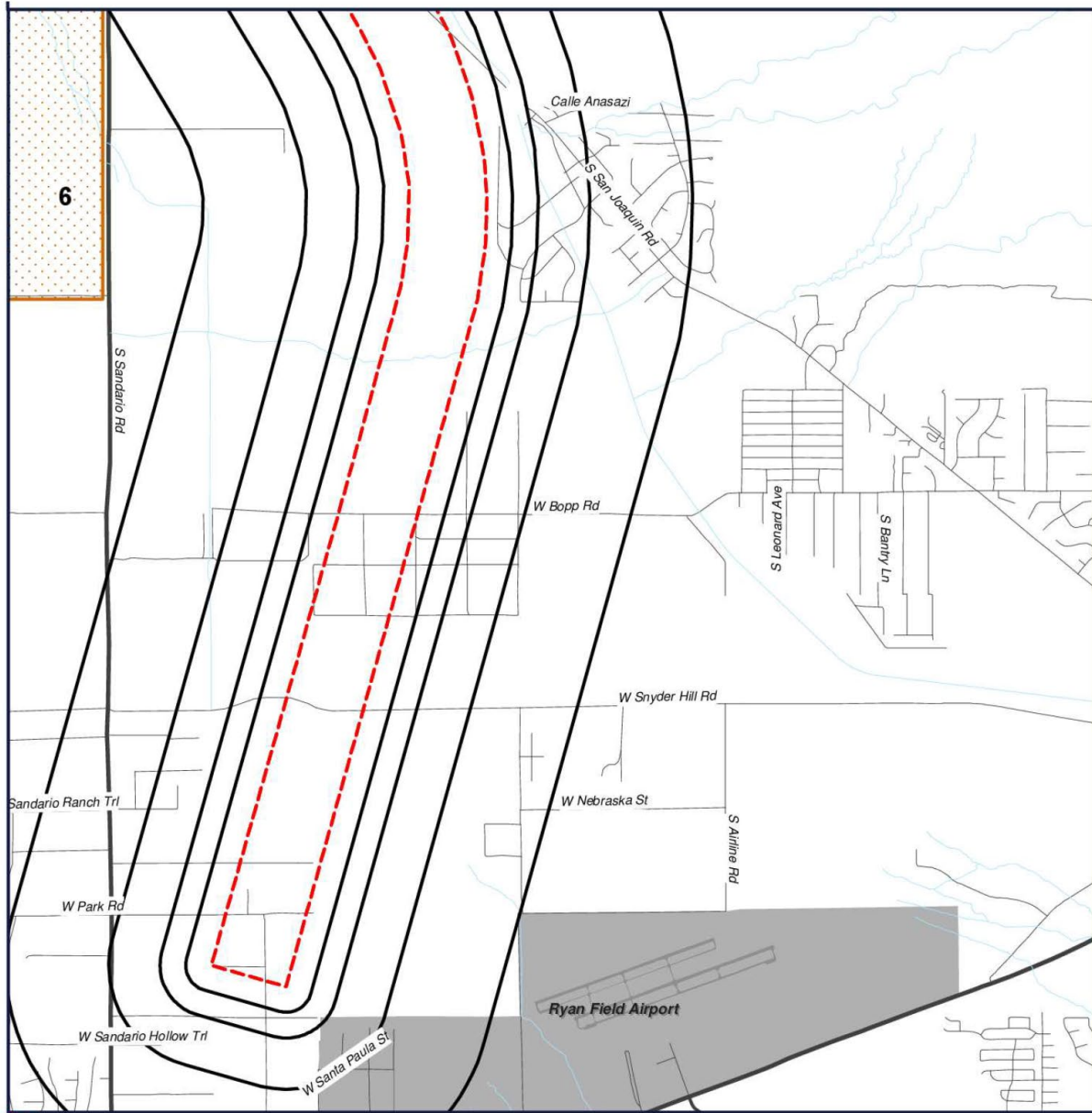
0' 2000' 4000' 6000'  
 SCALE: 1" = 4000'

[Click here to access Satellite view](#)

**GeoSearch** [www.geo-search.com](http://www.geo-search.com) 888-396-0042



## Radius1K (A) Map



- Target Property (TP)
- FRS AZ
- RCRAGR09
- ECHOR09
- FRS AZ
- MRDS
- SHWS
- FUDS
- LUST

INDIANRES

**I-11 CAP (D)**  
**Pima County, Arizona**

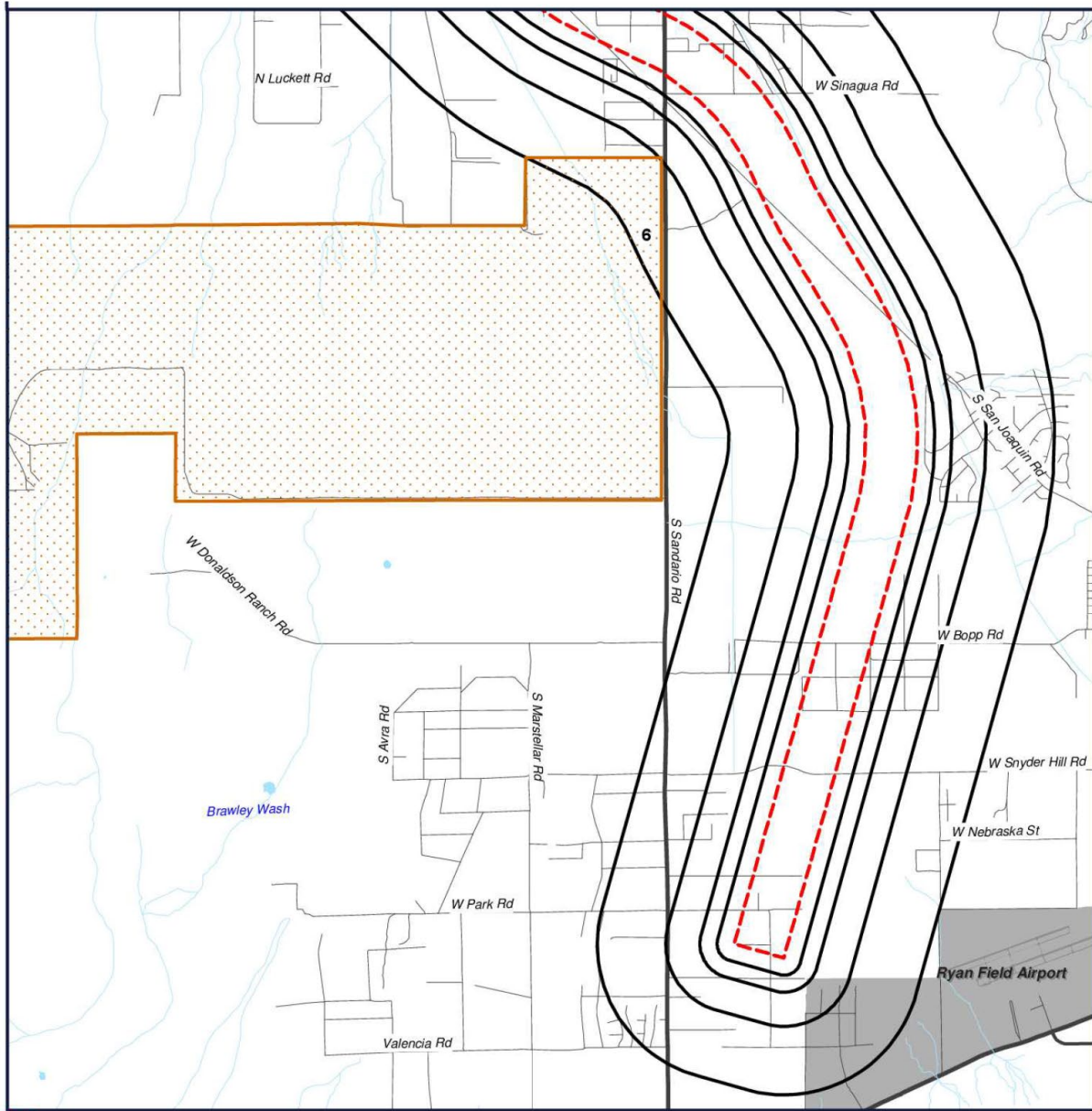


0' 2000' 4000' 6000'  
SCALE: 1" = 4000'

[Click here to access Satellite view](#)

**GeoSearch** [www.geo-search.com](http://www.geo-search.com) 888-396-0042

## Radius2K (A) Map



- Target Property (TP)
- FRS AZ
- INDIANRES
- RCRA GR09
- ECHOR09
- FRS AZ
- MRDS
- SHWS
- FUDS
- LUST

**I-11 CAP (D)**  
**Pima County, Arizona**



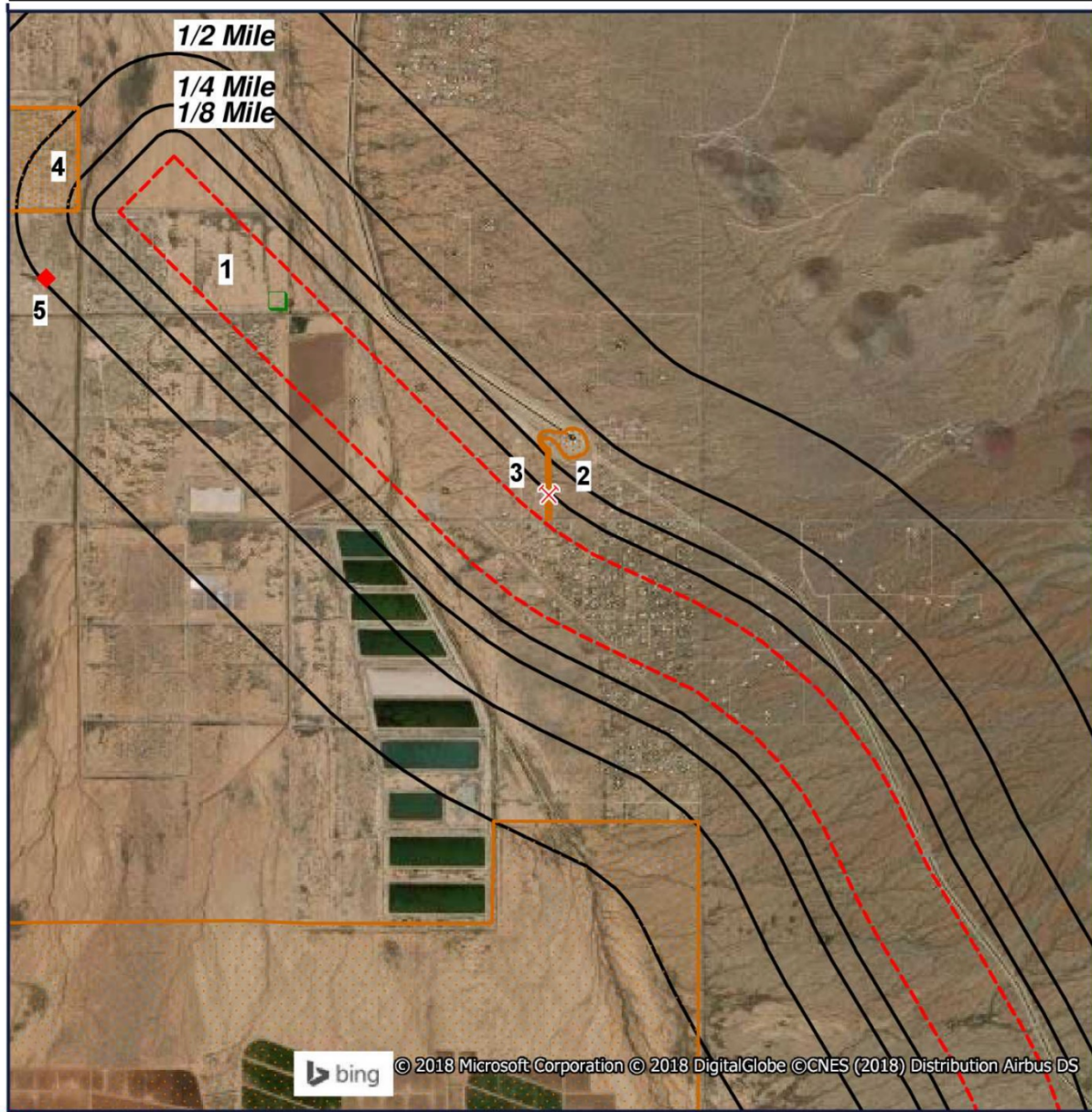
0' 3000' 6000' 9000'  
SCALE: 1" = 6000'

[Click here to access Satellite view](#)

**GeoSearch** [www.geo-search.com](http://www.geo-search.com) 888-396-0042



# Ortho Map



- Target Property (TP)
- FRSZ
- INDIANRES
- RCRAGR09
- ECHOR09
- FRSZ
- MRDS
- SHWS
- FUDS
- LUST

**Quadrangle(s): Brown Mountain,  
West Of Avra, Avra  
I-11 CAP (D)  
Pima County, Arizona**



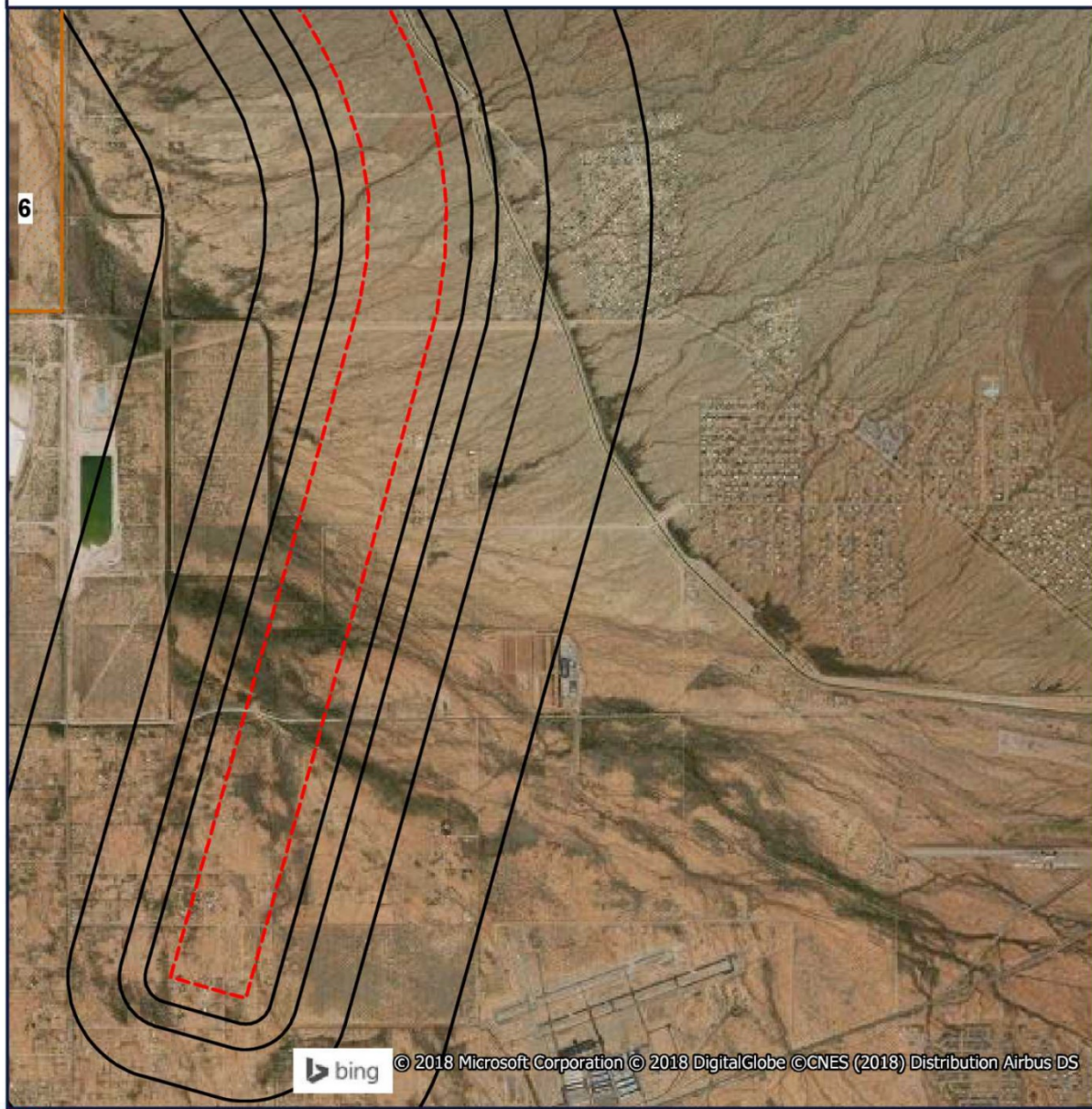
0' 2000' 4000' 6000'  
SCALE: 1" = 4000'










[Click here to access Satellite view](#)

**GeoSearch** [www.geo-search.com](http://www.geo-search.com) 888-396-0042



## Ortho (A) Map



-  Target Property (TP)
-  FRS AZ
-  RCRAGR09
-  ECHOR09
-  FRS AZ
-  MRDS
-  SHWS
-  FUDS
-  LUST

 INDIANRES

**Quadrangle(s): Brown Mountain,  
West Of Avra, Avra  
I-11 CAP (D)  
Pima County, Arizona**

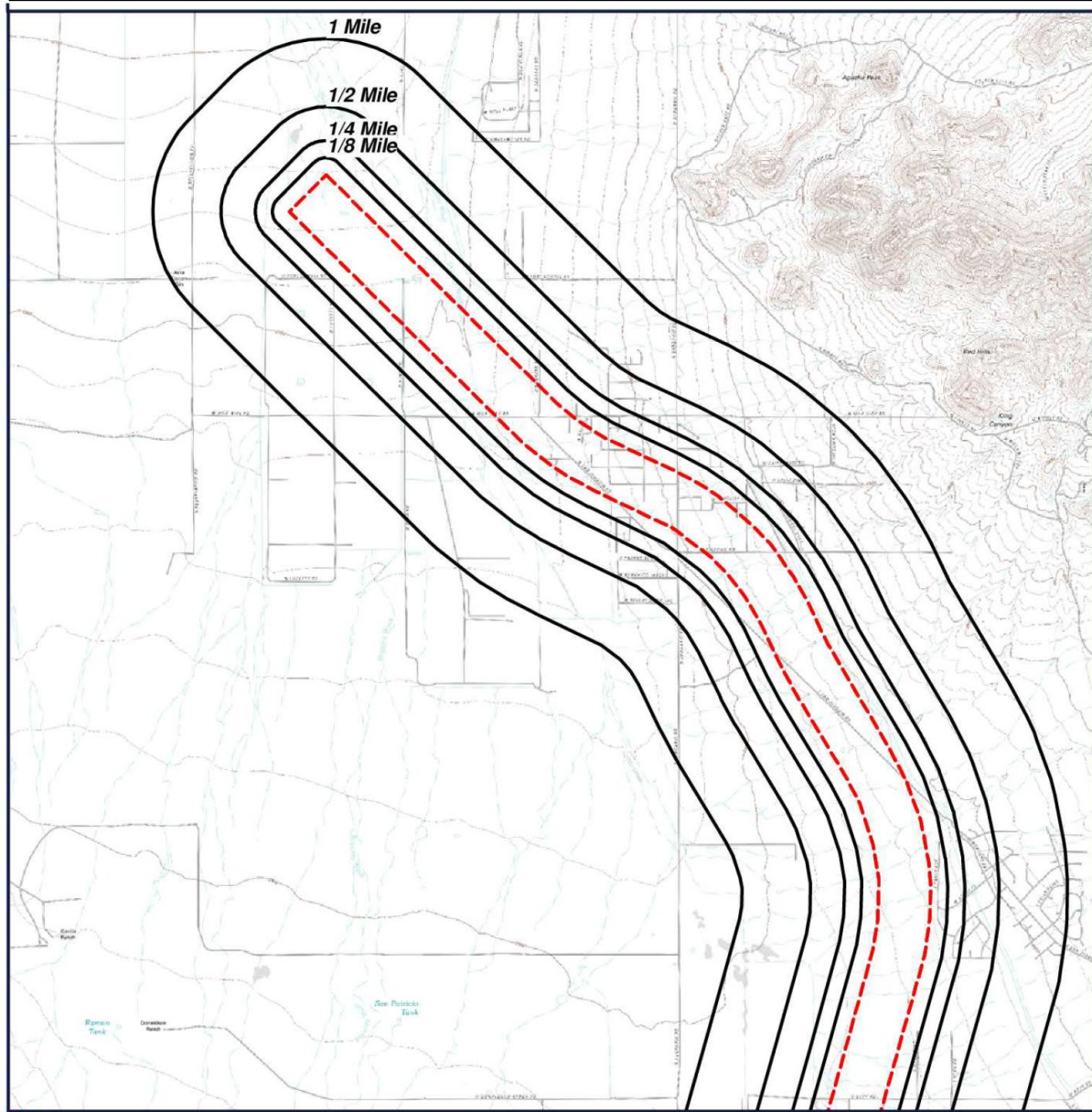


0' 2000' 4000' 6000'  
SCALE: 1" = 4000'

[Click here to access Satellite view](#)

**GeoSearch** [www.geo-search.com](http://www.geo-search.com) 888-396-0042

## Topographic Map



 Target Property (TP)

**Quadrangle(s): Brown Mountain,  
West Of Avra, Avra  
Source: USGS, 10/21/2011  
I-11 CAP (D)  
Pima County, Arizona**



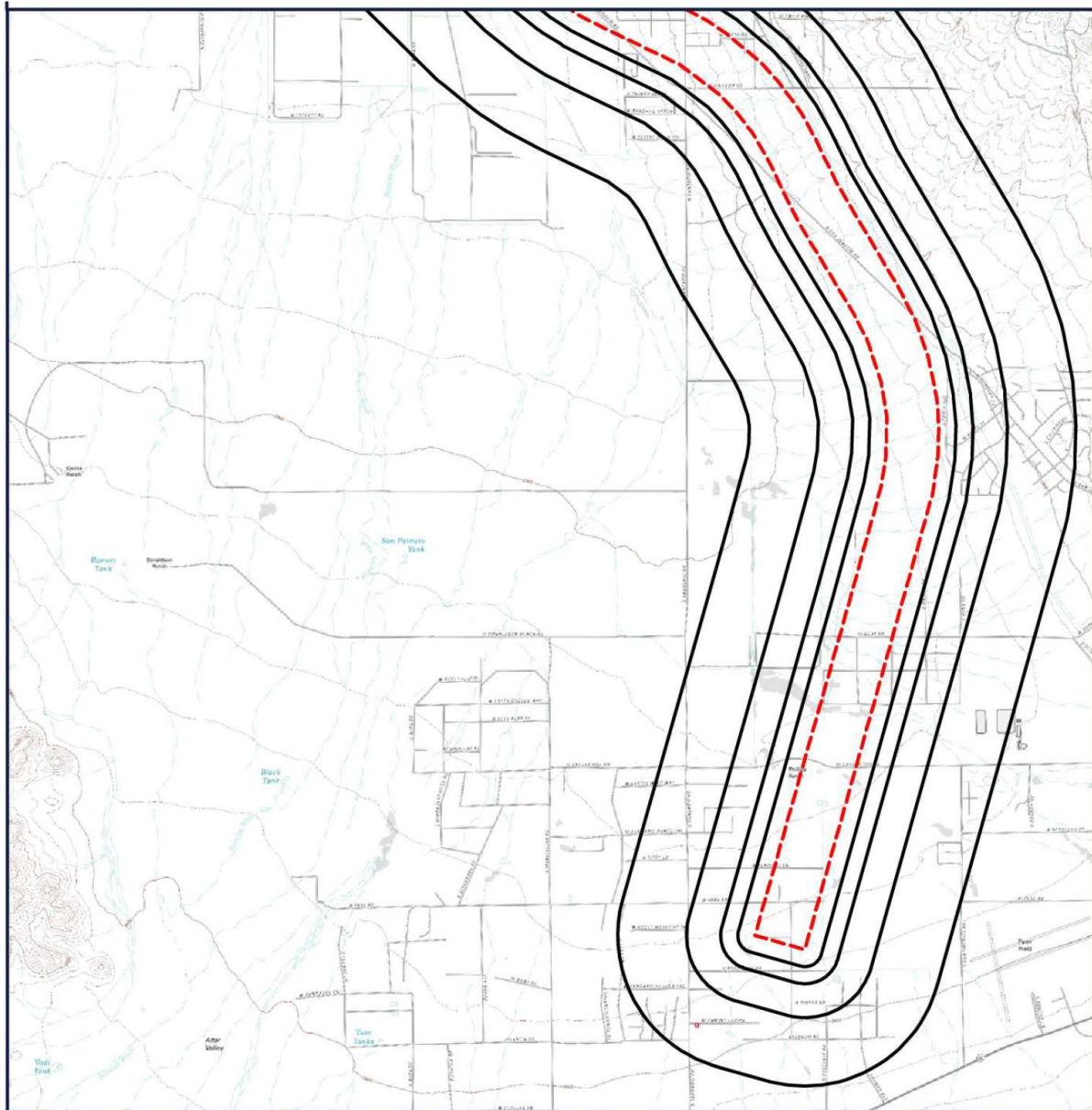
0' 3000' 6000' 9000'  
SCALE: 1" = 6000'


[Click here to access Satellite view](#)

**GeoSearch** [www.geo-search.com](http://www.geo-search.com) 888-396-0042



## Topographic (A) Map



 Target Property (TP)

**Quadrangle(s): Brown Mountain,  
West Of Avra, Avra  
Source: USGS, 10/21/2011  
I-11 CAP (D)  
Pima County, Arizona**



0' 3000' 6000' 9000'  
SCALE: 1" = 6000'

[Click here to access Satellite view](#)

**GeoSearch** [www.geo-search.com](http://www.geo-search.com) 888-396-0042

## Located Sites Summary

<b>M a</b>	<b>Datab ase</b>	<b>Site ID#</b>	<b>Relati ve</b>	<b>Distan ce</b>	<b>Site Name</b>	<b>Address</b>	<b>PAG E</b>
<a href="#">1</a>	FRSAZ	110039445151	Lower (2,188	TP	EQUIP CAVSARP	NO ADDRESS ON RECORD, TUCSON, AZ	<a href="#">22</a>
<a href="#">2</a>	ECHOR09	110024443253	Lower (2,263	0.016 mi. NE (84	CAP - SANDARIO	12400 W MILE WIDE RD, TUCSON, AZ 85743	<a href="#">23</a>
<a href="#">2</a>	FRSAZ	110024443253	Lower (2,263	0.016 mi. NE (84	CAP - SANDARIO	12400 W MILE WIDE RD, TUCSON, AZ 85743	<a href="#">24</a>
<a href="#">2</a>	<b>RCRAGR09</b>	<b>AZR000502203</b>	<b>Lower (2,263</b>	<b>0.016 mi. NE (84 ft.)</b>	<b>CAP - SANDARIO</b>	<b>12400 W MILE WIDE RD, TUCSON, AZ 85743</b>	<a href="#">25</a>
<a href="#">3</a>	MRDS	10259548	Lower (2,262	0.126 mi. NE (665	GONZALES PASS	PIMA COUNTY, MARANA, AZ 85653	<a href="#">27</a>
<a href="#">4</a>	FUDS	J09AZ0723	Lower (2,172	0.199 mi. W	WILLI FD BOMB TAR RGE #24	MARANA, AZ 85653	<a href="#">28</a>
<a href="#">4</a>	<b>SHWS</b>	<b>712ACID</b>	<b>Lower (2,172 ft.)</b>	<b>0.199 mi. W (1051 ft.)</b>	<b>WILLIAMS FIELD BOMB TGT RANGE</b>	<b>SILVERBELL, AZ 85653</b>	<a href="#">29</a>
<a href="#">4</a>	<b>SHWS</b>	<b>739ACID</b>	<b>Lower (2,172 ft.)</b>	<b>0.199 mi. W (1051 ft.)</b>	<b>WILLIAMS FIELD BOMB TGT RANGE</b>	<b>SILVERBELL, AZ 85653</b>	<a href="#">30</a>
<a href="#">5</a>	<b>LUST</b>	<b>0-009216</b>	<b>Lower (2,187</b>	<b>0.482 mi. SW (2545</b>	<b>DAVIDSON FARM</b>	<b>3250 N RESERVATION RD, MARANA, AZ 85653</b>	<a href="#">31</a>
<a href="#">6</a>	INDIANRES	626	Lower (2,263	0.487 mi. SW (2571	TOHONO O'ODHAM	TOHONO O'ODHAM NATION OF ARIZONA, SELLS, AZ	<a href="#">32</a>

## Elevation Summary

Elevations are collected from the USGS 3D Elevation Program 1/3 arc-second (approximately 10 meters) layer hosted at the NGTOC. .

**Target Property Elevation: 2285 ft.**

NOTE: Standard environmental records are displayed in **bold**.

### **EQUAL/HIGHER ELEVATION**

No Records Found

### **LOWER ELEVATION**

<b>M a</b>	<b>Database Name</b>	<b>Elevation</b>	<b>Site Name</b>	<b>Address</b>	<b>Page</b>
<a href="#">1</a>	FRSAZ	2,188 ft.	EQUIP CAVSARP WELL CA-021A	NO ADDRESS ON RECORD, TUCSON, AZ 85701	<a href="#">22</a>
<a href="#">2</a>	ECHOR09	2,263 ft.	CAP - SANDARIO PLANT	12400 W MILE WIDE RD, TUCSON, AZ 85743	<a href="#">23</a>
<a href="#">2</a>	FRSAZ	2,263 ft.	CAP - SANDARIO PLANT	12400 W MILE WIDE RD, TUCSON, AZ 85743	<a href="#">24</a>
<a href="#">2</a>	<b>RCRAGR09</b>	<b>2,263 ft.</b>	<b>CAP - SANDARIO PLANT</b>	<b>12400 W MILE WIDE RD, TUCSON, AZ 85743</b>	<a href="#">25</a>
<a href="#">3</a>	MRDS	2,262 ft.	GONZALES PASS	PIMA COUNTY, MARANA, AZ 85653	<a href="#">27</a>
<a href="#">4</a>	FUDS	2,172 ft.	WILLI FD BOMB TAR RGE #24	MARANA, AZ 85653	<a href="#">28</a>
<a href="#">4</a>	<b>SHWS</b>	<b>2,172 ft.</b>	<b>WILLIAMS FIELD BOMB TGT RANGE #24</b>	<b>SILVERBELL, AZ 85653</b>	<a href="#">29</a>
<a href="#">4</a>	<b>SHWS</b>	<b>2,172 ft.</b>	<b>WILLIAMS FIELD BOMB TGT RANGE #24</b>	<b>SILVERBELL, AZ 85653</b>	<a href="#">30</a>
<a href="#">5</a>	<b>LUST</b>	<b>2,187 ft.</b>	<b>DAVIDSON FARM</b>	<b>3250 N RESERVATION RD, MARANA, AZ 85653</b>	<a href="#">31</a>
<a href="#">6</a>	INDIANRES	2,263 ft.	TOHONO O'ODHAM NATION	TOHONO O'ODHAM NATION OF ARIZONA, SELLS, AZ	<a href="#">32</a>

## Facility Registry System (FRSAZ)

[MAP ID# 1](#)

Distance from Property: 0 mi. (0 ft.) X Elevation: 2,188 ft. (Lower than TP)

### FACILITY INFORMATION

REGISTRY ID: 110039445151

NAME: EQUIP CAVSARP WELL CA-021A

LOCATION ADDRESS: NO ADDRESS ON RECORD  
TUCSON, AZ 85701

COUNTY: PIMA

EPA REGION: 09

FEDERAL FACILITY: NOT REPORTED

TRIBAL LAND: NOT REPORTED

ALTERNATIVE NAME/S:

EQUIP CAVSARP WELL CA-021A

PROGRAM/S LISTED FOR THIS FACILITY

AZURITE - ARIZON UNIFIED REPOSITORY FOR INFORMATIONAL TRACKING OF THE ENVIRONMENT

STANDARD INDUSTRIAL CLASSIFICATION/S (SIC)

NO SIC DATA REPORTED

NORTH AMERICAN INDUSTRY CLASSIFICATION/S (NAICS)

NO NAICS DATA REPORTED

[Back to Report Summary](#)



www.geo-search.com 888-396-0042

## ***Enforcement and Compliance History Information (ECHOR09)***

[MAP ID# 2](#)

Distance from Property: 0.016 mi. (84 ft.) NE Elevation: 2,263  
ft. (Lower than TP)

### **FACILITY INFORMATION**

UNIQUE ID: 110024443253

REGISTRY ID: 110024443253

NAME: CAP - SANDARIO PLANT

ADDRESS: 12400 W MILE WIDE RD  
TUCSON, AZ 85743

COUNTY: PIMA

FACILITY LINK: [Facility Detail Report](#)

[Back to Report Summary](#)



www.geo-search.com 888-396-0042



## Facility Registry System (FRSAZ)

[MAP ID# 2](#)

Distance from Property: 0.016 mi. (84 ft.) NE Elevation: 2,263  
ft. (Lower than TP)

### FACILITY INFORMATION

REGISTRY ID: 110024443253

NAME: CAP - SANDARIO PLANT

LOCATION ADDRESS: 12400 W MILE WIDE RD  
TUCSON, AZ 85743-8857

COUNTY: PIMA

EPA REGION: 09

FEDERAL FACILITY: YES

TRIBAL LAND: NOT REPORTED

ALTERNATIVE NAME/S:

CAP - SANDARIO PLANT

PROGRAM/S LISTED FOR THIS FACILITY

RCRAINFO - RESOURCE CONSERVATION AND RECOVERY ACT INFORMATION SYSTEM

AZURITE - ARIZON UNIFIED REPOSITORY FOR INFORMATIONAL TRACKING OF THE ENVIRONMENT

STANDARD INDUSTRIAL CLASSIFICATION/S (SIC)

NO SIC DATA REPORTED

NORTH AMERICAN INDUSTRY CLASSIFICATION/S (NAICS)

22131 - WATER SUPPLY AND IRRIGATION SYSTEMS

221310 - WATER SUPPLY AND IRRIGATION SYSTEMS.

[Back to Report Summary](#)



www.geo-search.com 888-396-0042

## Resource Conservation & Recovery Act - Generator (RCRAGR09)

[MAP ID# 2](#)

Distance from Property: 0.016 mi. (84 ft.) NE Elevation: 2,263  
ft. (Lower than TP)

### FACILITY INFORMATION

EPA ID#: **AZR000502203**

NAME: **CAP - SANDARIO PLANT**

ADDRESS: **12400 W MILE WIDE RD  
TUCSON, AZ 85743-8857**

CONTACT NAME: **THOMAS E CURRY**

CONTACT ADDRESS: **PO BOX 43020  
PHOENIX AZ 85080-3020**

CONTACT PHONE: **623-869-2674**

NON-NOTIFIER: **NOT A NON-NOTIFIER**

OWNER TYPE: **NOT REPORTED**

OWNER NAME: **NOT REPORTED**

OPERATOR TYPE: **NOT REPORTED**

OPERATOR NAME: **NOT REPORTED**

DATE RECEIVED BY	02/11/2008	
<u>CERTIFICATION</u>		
CERTIFICATION NAME:	CERTIFICATION TITLE:	CERTIFICATION SIGNED
THOMAS E CURRY	SUPERVISOR, ENV COMPLIANCE	02/07/2008
THOMAS E CURRY	ENV COMPLIANCE SPVR	01/09/2007
THOMAS E CURRY	ENVIR COMP SUPERVISOR	01/25/2006

### INDUSTRY CLASSIFICATION (NAICS)

#### CURRENT ACTIVITY INFORMATION

**2131 - WATER SUPPLY AND IRRIGATION SYSTEMS**

GENERATOR STATUS: **CONDITIONALLY EXEMPT SMALL QUANTITY GENERATOR** LAST UPDATED DATE: **10/31/2008**

SUBJECT TO CORRECTIVE ACTION UNIVERSE: **NO**

TDSFs POTENTIALLY SUBJECT TO CORRECTIVE ACTION UNDER 3004 (u)/(v) UNIVERSE: **NO**

TDSFs ONLY SUBJECT TO CORRECTIVE ACTION UNDER DISCRETIONARY AUTHORITIES UNIVERSE: **NO**

NON TDSFs WHERE RCRA CORRECTIVE ACTION HAS BEEN IMPOSED UNIVERSE: **NO**

CORRECTIVE ACTION WORKLOAD UNIVERSE: **NO**

IMPORTER: **NO**

UNDERGROUND INJECTION: **NO**

MIXED WASTE GENERATOR: **NO**

UNIVERSAL WASTE DESTINATION FACILITY: **NO**

RECYCLER: **NO**

TRANSFER FACILITY: **NO**

TRANSPORTER: **NO**

USED OIL FUEL BURNER: **NO**

ONSITE BURNER EXEMPTION: **NO**

USED OIL PROCESSOR: **NO**

FURNACE EXEMPTION: **NO**

USED OIL FUEL MARKETER TO BURNER: **NO**

USED OIL REFINER: **NO**

SPECIFICATION USED OIL MARKETER: **NO**

USED OIL TRANSFER FACILITY: **NO**

USED OIL TRANSPORTER: **NO**

#### COMPLIANCE, MONITORING AND ENFORCEMENT INFORMATION

EVALUATIONS - **NO EVALUATIONS REPORTED** -

VIOLATIONS - **NO VIOLATIONS REPORTED** -

ENFORCEMENTS - **NO ENFORCEMENTS REPORTED** -



www.geo-search.com 888-396-0042

HAZARDOUS WASTE

D001	IGNITABLE WASTE
D002	CORROSIVE WASTE
D006	CADMIUM



[www.geo-search.com](http://www.geo-search.com) 888-396-0042

D009 MERCURY

D011 SILVER

F001 THE FOLLOWING SPENT HALOGENATED SOLVENTS USED IN DEGREASING: TETRACHLOROETHYLENE, TRICHLOROETHYLENE, METHYLENE CHLORIDE, 1,1,1-TRICHLOROETHANE, CARBON TETRACHLORIDE AND CHLORINATED FLUOROCARBONS; ALL SPENT SOLVENT MIXTURES/BLENDS USED IN DEGREASING CONTAINING, BEFORE USE, A TOTAL OF TEN PERCENT OR MORE (BY VOLUME) OF ONE OR MORE OF THE ABOVE HALOGENATED SOLVENTS OR THOSE SOLVENTS LISTED IN F002, F004, AND F005; AND STILL BOTTOMS FROM THE RECOVERY OF THESE SPENT SOLVENTS AND SPENT SOLVENT MIXTURES.

F002 THE FOLLOWING SPENT HALOGENATED SOLVENTS: TETRACHLOROETHYLENE, METHYLENE CHLORIDE, TRICHLOROETHYLENE, 1,1,1-TRICHLOROETHANE, CHLOROBENZENE, 1,1,2-TRICHLORO-1,2,2-TRIFLUOROETHANE, ORTHO-DICHLOROBENZENE, TRICHLOROFLUOROMETHANE, AND 1,1,2, TRICHLOROETHANE; ALL SPENT SOLVENT MIXTURES/BLENDS CONTAINING, BEFORE USE, A TOTAL OF TEN PERCENT OR MORE (BY VOLUME) OF ONE OR MORE OF THE ABOVE HALOGENATED SOLVENTS OR THOSE SOLVENTS LISTED IN F001, F004, AND F005; AND STILL BOTTOMS FROM THE RECOVERY OF THESE SPENT SOLVENTS AND SPENT SOLVENT MIXTURES.

F003 THE FOLLOWING SPENT NON-HALOGENATED SOLVENTS: XYLENE, ACETONE, ETHYL ACETATE, ETHYL BENZENE, ETHYL ETHER, METHYL ISOBUTYL KETONE, N-BUTYL ALCOHOL, CYCLOHEXANONE, AND METHANOL; ALL SPENT SOLVENT MIXTURES/BLENDS CONTAINING, BEFORE USE, ONLY THE ABOVE SPENT NONHALOGENATED SOLVENTS; AND ALL SPENT SOLVENT MIXTURES/BLENDS CONTAINING, BEFORE USE, ONE OR MORE OF THE ABOVE NONHALOGENATED SOLVENTS, AND A TOTAL OF TEN PERCENT OR MORE (BY VOLUME) OF ONE OR MORE OF THOSE SOLVENTS LISTED IN F001, F002, F004, AND F005; AND STILL BOTTOMS FROM THE RECOVERY OF THESE SPENT SOLVENTS AND SPENT SOLVENT MIXTURES.

F005 THE FOLLOWING SPENT NONHALOGENATED SOLVENTS: TOLUENE, METHYL ETHYL KETONE, CARBON DISULFIDE, ISOBUTANOL, PYRIDINE, BENZENE, 2-ETHOXYETHANOL, AND 2-NITROPROPANE; ALL SPENT SOLVENT MIXTURES/BLENDS CONTAINING, BEFORE USE, A TOTAL OF TEN PERCENT OR MORE (BY VOLUME) OF ONE OR MORE OF THE ABOVE NONHALOGENATED SOLVENTS OR THOSE SOLVENTS LISTED IN F001, F002, OR F004; AND STILL BOTTOMS FROM THE RECOVERY OF THESE SPENT SOLVENTS AND SPENT SOLVENT MIXTURES.

U002 2-PROPANONE (I)

U002 ACETONE (I)

U080 METHANE, DICHLORO-

U080 METHYLENE CHLORIDE

U159 2-BUTANONE (I,T)

U159 METHYL ETHYL KETONE (MEK) (I,T)

U210 ETHENE, TETRACHLORO-

U220 BENZENE, METHYL-

U220 TOLUENE

U226 ETHANE, 1,1,1-TRICHLORO-

U226 METHYL CHLOROFORM

U228 ETHENE, TRICHLORO-

U228 TRICHLOROETHYLENE

U239 BENZENE, DIMETHYL- (I,T)

U239 XYLENE (I)

UNIVERSAL WASTE - NO UNIVERSAL WASTE REPORTED -

CORRECTIVE ACTION AREA - NO CORRECTIVE ACTION AREA INFORMATION REPORTED -

CORRECTIVE ACTION EVENT - NO CORRECTIVE ACTION EVENT REPORTED -

[Back to Report Summary](#)



www.geo-search.com 888-396-0042

## Mineral Resource Data System (MRDS)

[MAP ID# 3](#)

Distance from Property: 0.126 mi. (665 ft.) NE Elevation: 2,262 ft. (Lower than TP)

### FACILITY INFORMATION

GEOSEARCH ID: 10259548

DEP ID: 10259548

MINE NAME: GONZALES PASS

ADDRESS: PIMA COUNTY

MARANA, AZ 85653

DEVELOPMENT STATUS: OCCURRENCE

### COMMODITY DETAILS

COMMODITY: FLUORINE-FLUORITE

COMMODITY TYPE: NON-METALLIC

COMMODITY GROUP: FLUORINE

IMPORTANCE: TERTIARY

### MATERIAL DETAILS

NO MATERIAL DETAILS REPORTED

NAME DETAILS

SITE NAME: GONZALES PASS

STATUS: CURRENT

[Back to Report Summary](#)



www.geo-search.com 888-396-0042

## Formerly Used Defense Sites (FUDS)

[MAP ID# 4](#)

Distance from Property: 0.199 mi. (1,051 ft.) W Elevation: 2,172 ft. (Lower than TP)

FUDS #: **J09AZ0723**

FFID: **AZ9799F5198**

NAME: **WILLI FD BOMB TAR RGE #24**

CITY: **MARANA**

STATE: **AZ**

ZIPCODE: **85653**

DISTRICT RESPONSIBLE FOR THE FUDS PROPERTY: **LOS ANGELES DISTRICT (SPL)**

IS THE PROPERTY HAS ANY CLEANUP UNDER THE MILITARY MUNITIONS RESPONSE PROGRAM (MMRP): **Y**

DESCRIPTION: **APPROX. 20 MILES NORTHWEST OF TUCSON, AZ**

HISTORY: **WILLIAMS FIELD BOMB TARGET RANGE #24 WAS ACTUALLY USED AS A GUNNERY RANGE AS INDICATED BY WILLIAMS AFB HISTORICAL RECORDS**

[Back to Report Summary](#)



www.geo-search.com 888-396-0042

## State Hazardous Waste Sites (SHWS)

[MAP ID# 4](#)

Distance from Property: 0.199 mi. (1,051 ft.) W Elevation: 2,172 ft. (Lower than TP)

### FACILITY INFORMATION

GEOSEARCH ID: 712ACID

EPA ID: NOT REPORTED

ACIDS ID: 712

NAME: WILLIAMS FIELD BOMB TGT RANGE #24

ADDRESS: NOT REPORTED

SILVERBELL, AZ 85653

WATER QUALITY ASSURANCE REVOLVONG FUND: NOT REPORTED

FILE LOCATION:

NO WORK HAS BEEN COMPLETED ON THESE SITES. THEY WERE LISTED ON ACIDS BECAUSE THE ARMY CORP OF ENGINEERS WAS PERFORMING ASSESSMENTS OF THESE SITES. ADDITIONAL INFORMATION ON THESE SITES MAY BE FOUND WITH THE ARMY CORP OF ENGINEERS.

[Back to Report Summary](#)



www.geo-search.com 888-396-0042

## State Hazardous Waste Sites (SHWS)

[MAP ID# 4](#)

Distance from Property: 0.199 mi. (1,051 ft.) W Elevation: 2,172 ft. (Lower than TP)

### FACILITY INFORMATION

GEOSEARCH ID: 739ACID

EPA ID: NOT REPORTED

ACIDS ID: 739

NAME: WILLIAMS FIELD BOMB TGT RANGE #24

ADDRESS: NOT REPORTED

SILVERBELL, AZ 85653

WATER QUALITY ASSURANCE REVOLVONG FUND: NOT REPORTED

FILE LOCATION:

NO WORK HAS BEEN COMPLETED ON THESE SITES. THEY WERE LISTED ON ACIDS BECAUSE THE ARMY CORP OF ENGINEERS WAS PERFORMING ASSESSMENTS OF THESE SITES. ADDITIONAL INFORMATION ON THESE SITES MAY BE FOUND WITH THE ARMY CORP OF ENGINEERS.

[Back to Report Summary](#)



www.geo-search.com 888-396-0042



## ***Leaking Underground Storage Tanks (LUST)***

[MAP ID# 5](#)

**Distance from Property: 0.482 mi. (2,545 ft.) SW Elevation: 2,187 ft. (Lower than TP)**

### **FACILITY INFORMATION**

GEOSEARCH ID: **0-009216**

FAC ID: **0-009216**

NAME: **DAVIDSON FARM**

ADDRESS: **3250 N RESERVATION RD**

**MARANA, AZ 85653**

**FACILITY DETAILS**

LUST ID: **4891.01**

DATE REPORTED: **06/04/1998**

DATE CLOSED: **07/22/2005**

PRIORITY:

**5R1 - CLOSED SOIL LEVELS MEET RBCA TIER 1**

[Back to Report Summary](#)



www.geo-search.com 888-396-0042

## ***Indian Reservations (INDIANRES)***

[MAP ID# 6](#)

**Distance from Property: 0.487 mi. (2,571 ft.) SW Elevation: 2,263 ft. (Lower than TP)**

### **SITE INFORMATION**

ENTITY: **TOHONO O'ODHAM NATION**

OCCUPANT: **TOHONO O'ODHAM NATION OF ARIZONA**

AIANA DESCRIPTION: **AMERICAN INDIAN RESERVATION**

ENTITY IN FEDERAL REGISTER: **YES**

ACRES: **2778996.25**

SQUARE MILES: **4342.16**

[Back to Report Summary](#)



www.geo-search.com 888-396-0042

## ***Unlocated Sites Summary***

This list contains sites that could not be mapped due to limited or incomplete address information.

*No Records Found*



[www.geo-search.com](http://www.geo-search.com) 888-396-0042

## ***Environmental Records Definitions - FEDERAL***

### ***Environmental Records Definitions***

#### **AIRSAFS**

**Aerometric Information Retrieval System / Air Facility Subsystem**

**VERSION DATE: 10/20/14**

The United States Environmental Protection Agency (EPA) modified the Aerometric Information Retrieval System (AIRS) to a database that exclusively tracks the compliance of stationary sources of air pollution with EPA regulations: the Air Facility Subsystem (AFS). Since this change in 2001, the management of the AIRS/AFS database was assigned to EPA's Office of Enforcement and Compliance Assurance.

#### **BRS**

**Biennial Reporting System**

**Version Date: 12/31/11**

The United States Environmental Protection Agency (EPA), in cooperation with the States, biennially collects information regarding the generation, management, and final disposition of hazardous wastes regulated under the Resource Conservation and Recovery Act of 1976 (RCRA), as amended. The Biennial Report captures detailed data on the generation of hazardous waste from large quantity generators and data on waste management practices from treatment, storage and disposal facilities. Currently, the EPA states that data collected between 1991 and 1997 was originally a part of the defunct Biennial Reporting System and is now incorporated into the RCRAInfo data system.

#### **CDL**

**Clandestine Drug Laboratory Locations**

**VERSION DATE: 07/01/16**

The U.S. Department of Justice ("the Department") provides this information as a public service. It contains addresses of some locations where law enforcement agencies reported they found chemicals or other items that indicated the presence of either clandestine drug laboratories or dumpsites. In most cases, the source of the entries is not the Department, and the Department has not verified the entry and does not guarantee its accuracy. Members of the public must verify the accuracy of all entries by, for example, contacting local law enforcement and local health departments. The Department does not establish, implement, enforce, or certify compliance with clean-up or remediation standards for contaminated sites; the public should contact a state or local health department or environmental protection agency for that information.

#### **DOCKETS**

**EPA Docket Data**

**VERSION DATE: 12/22/05**

The United States Environmental Protection Agency Docket data lists Civil Case Defendants, filing dates as far back as 1971, laws broken including section, violations that occurred, pollutants involved, penalties assessed and superfund awards by facility and location. Please refer to ICIS database as source of current data.



[www.geo-search.com](http://www.geo-search.com) 888-396-0042

**EC****Federal Engineering Institutional Control Sites****VERSION DATE: 08/03/15**

This database includes site locations where Engineering and/or Institutional Controls have been identified as part of a selected remedy for the site as defined by United States Environmental Protection Agency official remedy decision documents. A site listing does not indicate that the institutional and engineering controls are currently in place nor will be in place once the remedy is complete; it only indicates that the decision to include either of them in the remedy is documented as of the completed date of the document. Institutional controls are actions, such as legal controls, that help minimize the potential for human exposure to contamination by ensuring appropriate land or resource use. Engineering controls include caps, barriers, or other device engineering to prevent access, exposure, or continued migration of contamination.

**ECHOR09****Enforcement and Compliance History Information****VERSION DATE: 02/08/17**

The EPA's Enforcement and Compliance History Online (ECHO) database, provides compliance and enforcement information for facilities nationwide. This database includes facilities regulated as Clean Air Act stationary sources, Clean Water Act direct dischargers, Resource Conservation and Recovery Act hazardous waste handlers, Safe Drinking Water Act public water systems along with other data, such as Toxics Release Inventory releases.

**ERNSAZ****Emergency Response Notification System****VERSION DATE: 04/17/17**

This National Response Center database contains data on reported releases of oil, chemical, radiological, biological, and/or etiological discharges into the environment anywhere in the United States and its territories. The data comes from spill reports made to the U.S. Environmental Protection Agency, U.S. Coast Guard, the National Response Center and/or the U.S. Department of Transportation.

**FRSAZ****Facility Registry System****VERSION DATE: 04/04/17**

The United States Environmental Protection Agency's Office of Environmental Information (OEI) developed the Facility Registry System (FRS) as the centrally managed database that identifies facilities, sites or places subject to environmental regulations or of environmental interest. The Facility Registry System replaced the Facility Index System or FINDS database.

**HMIRSR09****Hazardous Materials Incident Reporting System****VERSION DATE: 11/29/16**

The HMIRS database contains unintentional hazardous materials release information reported to the U.S. Department of Transportation located in EPA Region 9. This region includes the following states: Arizona, California, Hawaii, Nevada, and the territories of Guam and American Samoa.

[www.geo-search.com](http://www.geo-search.com) 888-396-0042

**ICIS****Integrated Compliance Information System (formerly DOCKETS)****VERSION DATE: 03/25/17**

ICIS is a case activity tracking and management system for civil, judicial, and administrative federal Environmental Protection Agency enforcement cases. ICIS contains information on federal administrative and federal judicial cases under the following environmental statutes: the Clean Air Act, the Clean Water Act, the Resource Conservation and Recovery Act, the Emergency Planning and Community Right-to-Know Act - Section 313, the Toxic Substances Control Act, the Federal Insecticide, Fungicide, and Rodenticide Act, the Comprehensive Environmental Response, Compensation, and Liability Act, the Safe Drinking Water Act, and the Marine Protection, Research, and Sanctuaries Act.

**ICISNPDES****Integrated Compliance Information System National Pollutant Discharge Elimination System****VERSION DATE: 01/21/17**

In 2006, the Integrated Compliance Information System (ICIS) - National Pollutant Discharge Elimination System (NPDES) became the NPDES national system of record for select states, tribes and territories. ICIS-NPDES is an information management system maintained by the United States Environmental Protection Agency's Office of Compliance to track permit compliance and enforcement status of facilities regulated by the NPDES under the Clean Water Act. ICIS-NPDES is designed to support the NPDES program at the state, regional, and national levels.

**LUCIS****Land Use Control Information System****VERSION DATE: 09/01/06**

The LUCIS database is maintained by the U.S. Navy and contains information for former Base Realignment and Closure (BRAC) properties across the United States.

**MLTS****Material Licensing Tracking System****VERSION DATE: 02/12/16**

MLTS is a list of approximately 8,100 sites which have or use radioactive materials subject to the United States Nuclear Regulatory Commission (NRC) licensing requirements.

**NPDES09****National Pollutant Discharge Elimination System****VERSION DATE: 04/01/07**

Information in this database is extracted from the Water Permit Compliance System (PCS) database which is used by United States Environmental Protection Agency to track surface water permits issued under the Clean Water Act. This database includes permitted facilities located in EPA Region 9. This region includes the following states: Arizona, California, Hawaii, Nevada, and the territories of Guam and American Samoa. The NPDES database was collected from December 2002 until April 2007. Refer to the PCS and/or ICIS-NPDES database as source of current data.

**PADS****PCB Activity Database System****VERSION DATE: 07/01/14**

The PCB Activity Database System (PADS) is used by the United States Environmental Protection Agency to monitor the activities of polychlorinated biphenyls (PCB) handlers.

[www.geo-search.com](http://www.geo-search.com) 888-396-0042

**PCSR09****Permit Compliance System****VERSION DATE: 08/01/12**

The Permit Compliance System is used in tracking enforcement status and permit compliance of facilities controlled by the National Pollutant Discharge Elimination System (NPDES) under the Clean Water Act and is maintained by the United States Environmental Protection Agency's Office of Compliance. PCS is designed to support the NPDES program at the state, regional, and national levels. This database includes permitted facilities located in EPA Region 9. This region includes the following states: Arizona, California, Hawaii, Nevada, and the territories of Guam and American Samoa. PCS has been modernized, and no longer exists. National Pollutant Discharge Elimination System (ICIS-NPDES) data can now be found in Integrated Compliance Information System (ICIS).

**RCRASC****RCRA Sites with Controls****VERSION DATE: 04/04/17**

The Resource Conservation and Recovery Act (RCRA) gives EPA the authority to control hazardous waste from the "cradle-to-grave." This includes the generation, transportation, treatment, storage, and disposal of hazardous waste. RCRA also set forth a framework for the management of non-hazardous solid wastes. The 1986 amendments to RCRA enabled EPA to address environmental problems that could result from underground tanks storing petroleum and other hazardous substances. This listing refers to facilities with institutional controls in place.

**SFLIENS****CERCLIS Liens****VERSION DATE: 06/08/12**

A Federal CERCLA ("Superfund") lien can exist by operation of law at any site or property at which United States Environmental Protection Agency has spent Superfund monies. These monies are spent to investigate and address releases and threatened releases of contamination. CERCLIS provides information as to the identity of these sites and properties. This database contains those CERCLIS sites where the Lien on Property action is complete.

**SSTS****Section Seven Tracking System****VERSION DATE: 12/08/14**

The United States Environmental Protection Agency tracks information on pesticide establishments through the Section Seven Tracking System (SSTS). SSTS records the registration of new establishments and records

pesticide production at each establishment. The Federal Insecticide, Fungicide and Rodenticide Act (FIFRA) requires that production of pesticides or devices be conducted in a registered pesticide-producing or device-producing establishment. ("Production" includes formulation, packaging, repackaging, and relabeling.)

**TRI****Toxics Release Inventory****VERSION DATE: 12/31/15**

The Toxics Release Inventory, provided by the United States Environmental Protection Agency, includes data on toxic chemical releases and waste management activities from certain industries as well as federal and tribal facilities. This inventory contains information about the types and amounts of toxic chemicals that are released each year to the air, water, and land as well as information on the quantities of toxic chemicals sent to other facilities for further waste management.

[www.geo-search.com](http://www.geo-search.com) 888-396-0042

**TSCA**                      **Toxic Substance Control Act Inventory****VERSION DATE: 12/31/06**

The Toxic Substances Control Act (TSCA) was enacted in 1976 to ensure that chemicals manufactured, imported, processed, or distributed in commerce, or used or disposed of in the United States do not pose any unreasonable risks to human health or the environment. TSCA section 8(b) provides the United States Environmental Protection Agency authority to "compile, keep current, and publish a list of each chemical substance that is manufactured or processed in the United States." This TSCA Chemical Substance Inventory contains non-confidential information on the production amount of toxic chemicals from each manufacturer and importer site.

**RCRAGR09**                      **Resource Conservation & Recovery Act - Generator****VERSION DATE: 12/12/16**

The Resource Conservation and Recovery Act (RCRA) gives EPA the authority to control hazardous waste from the "cradle-to-grave." This includes the generation, transportation, treatment, storage, and disposal of hazardous waste. RCRA also set forth a framework for the management of non-hazardous solid wastes. The 1986 amendments to RCRA enabled EPA to address environmental problems that could result from underground tanks storing petroleum and other hazardous substances. This listing refers to facilities currently generating hazardous waste. EPA Region 9 includes the following states: Arizona, California, Hawaii, Nevada, and the territories of Guam and American Samoa.

**RCRANGR09**                      **Resource Conservation & Recovery Act - Non-Generator****VERSION DATE: 12/12/16**

The Resource Conservation and Recovery Act (RCRA) gives EPA the authority to control hazardous waste from the "cradle-to-grave." This includes the generation, transportation, treatment, storage, and disposal of hazardous waste. RCRA also set forth a framework for the management of non-hazardous solid wastes. The 1986 amendments to RCRA enabled EPA to address environmental problems that could result from underground tanks storing petroleum and other hazardous substances. This listing refers to facilities classified as non-generators. Non-Generators do not presently generate hazardous waste. EPA Region 9 includes the following states: Arizona, California, Hawaii, Nevada, and the territories of Guam and American Samoa.

**HISTPST**                      **Historical Gas Stations****VERSION DATE: NR**

This historic directory of service stations is provided by the Cities Service Company. The directory includes Cities Service filling stations that were located throughout the United States in 1930.

**MRDS**                      **Mineral Resource Data System****VERSION DATE: 03/15/16**

MRDS (Mineral Resource Data System) is a collection of reports describing metallic and nonmetallic mineral resources throughout the world. Included are deposit name, location, commodity, deposit description, geologic characteristics, production, reserves, resources, and references. This database contains the records previously provided in the Mineral Resource Data System (MRDS) of USGS and the Mineral Availability System/Mineral Industry Locator System (MAS/MILS) originated in the U.S. Bureau of Mines, which is now part of USGS.



**MSHA****Mine Safety and Health Administration Master Index File****VERSION DATE: 02/03/17**

The Mine dataset lists all Coal and Metal/Non-Metal mines under MSHA's jurisdiction since 1/1/1970. It includes such information as the current status of each mine (Active, Abandoned, NonProducing, etc.), the current owner and operating company, commodity codes and physical attributes of the mine. Mine ID is the unique key for this data. This information is provided by the United States Department of Labor - Mine Safety and Health Administration (MSHA).

**BF****Brownfields Management System****VERSION DATE: 05/10/17**

Brownfields are real property, the expansion, redevelopment, or reuse of which may be complicated by the presence or potential presence of a hazardous substance, pollutant, or contaminant. Cleaning up and reinvesting in these properties takes development pressures off of undeveloped, open land, and both improves and protects the environment. The United States Environmental Protection Agency maintains this database to track activities in the various brown field grant programs including grantee assessment, site cleanup and site redevelopment.

This database included tribal brownfield sites.

**DNPL****Delisted National Priorities List****VERSION DATE: 04/05/17**

This database includes sites from the United States Environmental Protection Agency's Final National Priorities List (NPL) where remedies have proven to be satisfactory or sites where the original analyses were inaccurate, and the site is no longer appropriate for inclusion on the NPL, and final publication in the Federal Register has occurred.

**NLRRCRAT****No Longer Regulated RCRA Non-CORRACTS TSD Facilities****VERSION DATE: 12/12/16**

This database includes RCRA Non-Corrective Action TSD facilities that are no longer regulated by the United States Environmental Protection Agency or do not meet other RCRA reporting requirements. This listing includes facilities that formerly treated, stored or disposed of hazardous waste.

**ODI****Open Dump Inventory****VERSION DATE: 06/01/85**

The open dump inventory was published by the United States Environmental Protection Agency. An "open dump" is defined as a facility or site where solid waste is disposed of which is not a sanitary landfill which meets the criteria promulgated under section 4004 of the Solid Waste Disposal Act (42 U.S.C. 6944) and which is not a facility for disposal of hazardous waste. This inventory has not been updated since June 1985.

**RCRAT****Resource Conservation & Recovery Act - Non-CORRACTS Treatment, Storage & Disposal Facilities****VERSION DATE: 12/12/16**

The Resource Conservation and Recovery Act (RCRA) gives EPA the authority to control hazardous waste from the "cradle-to-grave." This includes the generation, transportation, treatment, storage, and disposal of hazardous waste. RCRA also set forth a framework for the management of non-hazardous solid wastes. The 1986 amendments to RCRA enabled EPA to address environmental problems that could result from underground tanks storing petroleum and other hazardous substances. This listing refers to facilities recognized as hazardous waste treatment, storage, and disposal sites (TSD).

**SEMS****Superfund Enterprise Management System****VERSION DATE: 04/05/17**

The U.S. Environmental Protection Agency's (EPA) Office of Solid Waste and Emergency Response, Office of Superfund Remediation and Technology Innovation (OSRTI), has implemented The Superfund Enterprise Management System (SEMS), formerly known as CERCLIS (Comprehensive Environmental Response, Compensation and Liability Information System) to track and report on clean-up and enforcement activities taking place at Superfund sites. SEMS represents a joint development and ongoing collaboration between Superfund's Remedial, Removal, Federal Facilities, Enforcement and Emergency Response programs.

**SEMSARCH****Superfund Enterprise Management System Archived Site Inventory****VERSION DATE: 04/05/17**

The Superfund Enterprise Management System Archive listing (SEMS-ARCHIVE) has replaced the CERCLIS

NFRAP reporting system in 2015. This listing reflect sites that have been assessed and no further remediation is planned and is of no further interest under the Superfund program.

**SMCRA****Surface Mining Control and Reclamation Act Sites****VERSION DATE: 02/22/17**

An inventory of land and water impacted by past mining (primarily coal mining) is maintained by OSMRE to provide information needed to implement the Surface Mining Control and Reclamation Act of 1977 (SMCRA). The inventory contains information on the location, type, and extent of AML impacts, as well as, information on the cost associated with the reclamation of those problems. The inventory is based upon field surveys by State, Tribal, and OSMRE program officials. It is dynamic to the extent that it is modified as new problems are identified and existing problems are reclaimed.

**USUMTRCA****Uranium Mill Tailings Radiation Control Act Sites****VERSION DATE: 03/04/17**

The Legacy Management Office of the Department of Energy (DOE) manages radioactive and chemical waste, environmental contamination, and hazardous material at over 100 sites across the U.S. The L.M. Office manages this database of sites registered under the Uranium Mill Tailings Control Act (UMTRCA).

**DOD****Department of Defense Sites****VERSION DATE: 06/21/10**

This information originates from the National Atlas of the United States Federal Lands data, which includes lands owned or administered by the Federal government. Army DOD, Army Corps of Engineers DOD, Air Force DOD, Navy DOD and Marine DOD areas of 640 acres or more are included.

**FUDS****Formerly Used Defense Sites****VERSION DATE: 06/01/15**

The Formerly Used Defense Sites (FUDS) inventory includes properties previously owned by or leased to the United States and under Secretary of Defense Jurisdiction, as well as Munitions Response Areas (MRAs). The remediation of these properties is the responsibility of the Department of Defense. This data is provided by the

U.S. Army Corps of Engineers (USACE), the boundaries/polygon data are based on preliminary findings and not all properties currently have polygon data available. **DISCLAIMER:** This data represents the results of data collection/processing for a specific USACE activity and is in no way to be considered comprehensive or to be used in any legal or official capacity as presented on this site. While the USACE has made a reasonable effort to insure the accuracy of the maps and associated data, it should be explicitly noted that USACE makes no warranty, representation or guaranty, either expressed or implied, as to the content, sequence, accuracy, timeliness or completeness of any of the data provided herein. For additional information on Formerly Used Defense Sites please contact the USACE Public Affairs Office at (202) 528-4285.

**NLRRCRAC****No Longer Regulated RCRA Corrective Action Facilities****VERSION DATE: 12/12/16**

This database includes RCRA Corrective Action facilities that are no longer regulated by the United States Environmental Protection Agency or do not meet other RCRA reporting requirements.

**NMS****Former Military Nike Missile Sites****VERSION DATE: 12/01/84**

This information was taken from report DRXTH-AS-IA-83A016 (Historical Overview of the Nike Missile System, 12/1984) which was performed by Environmental Science and Engineering, Inc. for the U.S. Army Toxic and Hazardous Materials Agency Assessment Division. The Nike system was deployed between 1954 and the mid- 1970's. Among the substances used or stored on Nike sites were liquid missile fuel (JP-4); starter fluids (UDKH, aniline, and furfuryl alcohol); oxidizer (IRFNA); hydrocarbons (motor oil, hydraulic fluid, diesel fuel, gasoline, heating oil); solvents (carbon tetrachloride, trichloroethylene, trichloroethane, stoddard solvent); and battery electrolyte. The quantities of material a disposed of and procedures for disposal are not documented in published reports. Virtually all information concerning the potential for contamination at Nike sites is confined to personnel who were assigned to Nike sites.

During deactivation most hardware was shipped to depot-level supply points. There were reportedly instances where excess materials were disposed of on or near the site itself at closure. There was reportedly no routine site decontamination.

**NPL                                      National Priorities List****VERSION DATE: 04/05/17**

This database includes United States Environmental Protection Agency (EPA) National Priorities List sites that fall under the EPA's Superfund program, established to fund the cleanup of the most serious uncontrolled or abandoned hazardous waste sites identified for possible long-term remedial action.

**PNPL                                      Proposed National Priorities List****VERSION DATE: 04/05/17**

This database contains sites proposed to be included on the National Priorities List (NPL) in the Federal Register. The United States Environmental Protection Agency investigates these sites to determine if they may present long-term threats to public health or the environment.

**RCRAC                                      Resource Conservation & Recovery Act - Corrective Action Facilities****VERSION DATE: 12/12/16**

The Resource Conservation and Recovery Act (RCRA) gives EPA the authority to control hazardous waste from the "cradle-to-grave." This includes the generation, transportation, treatment, storage, and disposal of hazardous waste. RCRA also set forth a framework for the management of non-hazardous solid wastes. The 1986

amendments to RCRA enabled EPA to address environmental problems that could result from underground tanks storing petroleum and other hazardous substances. This listing refers to facilities with corrective action activity.

**RCRASUBC                                      Resource Conservation & Recovery Act - Subject to Corrective Action Facilities****VERSION DATE: 12/12/16**

The Resource Conservation and Recovery Act (RCRA) gives EPA the authority to control hazardous waste from the "cradle-to-grave." This includes the generation, transportation, treatment, storage, and disposal of hazardous waste. RCRA also set forth a framework for the management of non-hazardous solid wastes. The 1986 amendments to RCRA enabled EPA to address environmental problems that could result from underground tanks storing petroleum and other hazardous substances. This listing refers to facilities subject to corrective actions.

**RODS                                      Record of Decision System****VERSION DATE: 07/01/13**

These decision documents maintained by the United States Environmental Protection Agency describe the chosen remedy for NPL (Superfund) site remediation. They also include site history, site description, site characteristics, community participation, enforcement activities, past and present activities, contaminated media, the contaminants present, and scope and role of response action.

## ***Environmental Records Definitions - STATE (AZ)***

### **AIRS**

#### **Air Quality Permits Database**

**VERSION DATE: 01/24/17**

This database, maintained by the Air Quality Division of the Arizona Department of Environmental Quality, contains information on air quality permits issued by the ADEQ based on activity type and emission rates of air pollutants per facility. Arizona Revised Statute §39-121.03(A) authorizes state agencies to charge for the reproduction of the public record based on the "value of the reproduction on the commercial market as best determined by the public body" when a records request is for a "commercial purpose" as defined by the statute. ADEQ has determined that requests for this data list meet the requirements of a commercial purpose. For this reason, GeoSearch is limited in obtaining frequent updates based on the associated costs. ADEQ Air Permits Data does NOT include Air Permits in Maricopa, Pima, and Pinal Counties.

### **CDL**

#### **Clandestine Drug Laboratories**

**VERSION DATE: 05/15/15**

This list of seized drug laboratories or sites where drug manufacturing chemicals were seized is provided by the Arizona Board of Technical Registration. These sites are reported to meet the A.R.S. § 12-990(1) definition of a "clandestine drug laboratory". Remediated sites are removed from this list when the Board receives clean up notification from a certified clean up firm. This agency relies on information received from other sources as directed in A.R.S. § 12-1000 and assumes no responsibility for the accuracy or timeliness of third party reporting.

### **DRYWELLS**

#### **Registered Drywells**

**VERSION DATE: 04/11/17**

This listing of registered drywells is maintained by the Arizona Department of Environmental Quality (ADEQ). According to the ADEQ, an Aquifer Protection Permit (APP) is required for drywells draining areas where hazardous substances are used, stored, loaded, or treated. General APPs are issued to certain drywells by statute, as provided in A.R.S. § 49-245.02. In addition, certain discharges to drywells in combination with stormwater are exempt from the APP requirements.

### **EUR**

#### **Environmental Use Restriction Sites**

**VERSION DATE: 07/12/16**

The Arizona Department of Environmental Quality maintains this inventory of DEUR and VEMUR sites. A Declaration of Environmental Use Restriction (DEUR) is a restrictive land use covenant that is required when a property owner elects to use an institutional (i.e., administrative) control or engineering (i.e., physical) control as a means to meet remediation goals. The DEUR runs with and burdens the land, and requires maintenance of any institutional or engineering controls. A Voluntary Environmental Mitigation Use Restriction (VEMUR) is a restrictive land use covenant that, prior to July 18, 2000, was required when a property owner elected to remediate the property to non-residential uses. Effective July 18, 2000, the DEUR replaced the VEMUR as a restrictive use covenant. Arizona Revised Statute §39-121.03(A) authorizes state agencies to charge for the reproduction of the public record based on the "value of the reproduction on the commercial market as best determined by the public body" when a records request is for a "commercial purpose" as defined by the statute.



[www.geo-search.com](http://www.geo-search.com) 888-396-0042

ADEQ has determined that requests for this data list meet the requirements of a commercial purpose. For this reason, GeoSearch is limited in obtaining frequent updates based on the associated costs.

<b>SPILLS</b>	<b>Spills Database</b>
---------------	------------------------

**VERSION DATE: 11/15/07**

The Arizona Department of Environmental Quality's (ADEQ) Emergency Response Unit works to minimize injuries, deaths, property damage and threats to human health and the environment from chemical spills, fires, explosions and other pollutant releases by stabilizing emergency incidents through its role as the environmental support agency of the state of Arizona Emergency Response and Recovery Plan. The ADEQ began tracking spills in this database in 1984, and last updated the database on November 15, 2001. For records of incidents after this date, see the National Response Center database (ERNS).

<b>WWFAC</b>	<b>Wastewater Facility List</b>
--------------	---------------------------------

**VERSION DATE: 06/03/13**

The Water Quality Division of the Arizona Department of Environmental Quality maintains this register of facilities with wastewater permits. Arizona Revised Statute §39-121.03(A) authorizes state agencies to charge for the reproduction of the public record based on the "value of the reproduction on the commercial market as best determined by the public body" when a records request is for a "commercial purpose" as defined by the statute. ADEQ has determined that requests for this data list meet the requirements of a commercial purpose. For this reason, GeoSearch is limited in obtaining frequent updates based on the associated costs.

<b>BIOMW</b>	<b>Biohazardous Medical Waste Facilities</b>
--------------	--

**VERSION DATE: 12/20/16**

"Medical waste" means any solid waste that is generated in diagnosing, treating or immunizing a human being or animal or in any research relating to that diagnosis, treatment or immunization, or in producing or testing biologicals, and includes discarded drugs. "Biohazardous medical waste" is medical waste that is composed of one or more of the following: cultures and stocks; human blood and blood products; human pathologic wastes; medical sharps; and research animal wastes. The Arizona Department of Environmental Quality adopted specific rules for handling biohazardous medical waste and discarded drugs. Non-biohazardous medical waste is handled as solid waste.

<b>UST</b>	<b>Underground Storage Tanks</b>
------------	----------------------------------

**VERSION DATE: 05/19/17**

The Tank Programs Division of the Arizona Department of Environmental Quality regulates any underground storage tank (UST) containing petroleum or hazardous substances larger than 110 gallons and operated on or after Jan. 1, 1974, with the exception of those used for on-site heating such as home heating oil USTs. These sites include marketers who sell gasoline to the public (such as service stations and convenience stores) and non-marketers who use tanks solely for their own needs (such as fleet service operators and local governments).



[www.geo-search.com](http://www.geo-search.com) 888-396-0042

**CLEANERS****Dry Cleaners Inventory****VERSION DATE: 06/26/06**

The Dry Cleaner Inventory Project was provided by Miller Brooks Environmental, Inc. for the Arizona Department of Environmental Quality to assist in the identification, prioritization, investigation and remediation of sites that have released hazardous substances into the lands and waters of the state. This Inventory includes the following types of dry cleaner sites: Sites with Known Contamination (sites with documented contamination, or a history of release and/or prior site characterization and remedial activities); Sites with High Potential for Release (sites with multiple owners, sites that have been in operation more than 10 years, sites that specifically operated between 1935 and 1984, and high-volume sites); and Sites with Low Potential for Release (sites that have been in operation only after 1985, or prior to 1934, sites that "broker" cleaning services to other facilities, and sites that operate primarily as a coin-operated laundry facility).

**CLOSEDSWF****Closed Solid Waste Facilities****VERSION DATE: 04/30/15**

According to Arizona Revised Statutes, Chapter § 49-701, a "Closed solid waste facility" is defined as any of the following: A solid waste facility that ceases storing, treating, processing or receiving for disposal solid waste before the effective date of design and operation rules for that type of facility adopted pursuant to section 49-761; A public solid waste landfill that meets any of the following criteria: ceased receiving solid waste prior to July 1, 1983, ceased receiving solid waste and received at least two feet of cover material prior to January 1, 1986, and/or received approval for closure from the department. This database has not been updated by the Arizona Department of Environmental Quality since 1999.

**LUST****Leaking Underground Storage Tanks****VERSION DATE: 01/10/17**

The Tank Programs Division of the Arizona Department of Environmental Quality (ADEQ) defines a leaking underground storage tank (LUST) as a UST that leaked some petroleum or hazardous substances into the soil or ground water. All LUSTs require an investigation and possible cleanup. Generally, releases from regulated USTs are the responsibility of the ADEQ UST Corrective Action Section. ADEQ does not regulate releases from unregulated USTs or above ground storage tanks.

**OPENLF****Open Landfill Facilities****VERSION DATE: 06/03/16**

This database is provided by the Waste Programs Division's Solid Waste Management Section of the Arizona Department of Environmental Quality (ADEQ) and includes the following types of open landfills: Not ADEQ Regulated Landfills, Non-Municipal Solid Waste Landfills, Private Landfills, Municipal Solid Waste Landfills, and Native American Landfills.

**VRPBF****Voluntary Remediation Program and Brownfields Program Sites****VERSION DATE: 02/14/17**

The Waste Programs Division of the Arizona Department of Environmental Quality (ADEQ) maintains this listing of Voluntary Remediation Program (VRP) and Brownfields Program sites. As stated by the ADEQ, Brownfields remediation project sites are required to apply for, and be accepted into the VRP. Oversight by the VRP helps ensure the Brownfields

[www.geo-search.com](http://www.geo-search.com) 888-396-0042

remediation projects protect human health and the environment. Through VRP, interested parties investigate and clean up soil and groundwater contaminated sites in cooperation with ADEQ. ADEQ reviews proposed voluntary remedial actions and provides a determination of no further action after successful site cleanup. Arizona Revised Statute §39-121.03(A) authorizes state agencies to charge for the reproduction of the public record based on the "value of the reproduction on the commercial market as best determined by the public body" when a records request is for a "commercial purpose" as defined by the statute. ADEQ has determined that requests for this data list meet the requirements of a commercial purpose. For this reason, GeoSearch is limited in obtaining frequent updates based on the associated costs.

<b>ASPL</b>	<b>Arizona Superfund Program List</b>
-------------	---------------------------------------

<b>VERSION DATE: 02/28/17</b>
-------------------------------

The Arizona Superfund Program List is comprised of the following elements: Water Quality Assurance Revolving Fund (WQARF) Registry sites, National Priorities List (NPL) sites and Department of Defense (DOD) sites requiring Arizona Department of Environmental Quality (ADEQ) Superfund Programs Section oversight. Prior to July 5, 2000, the ADEQ Superfund Programs Section published a list of sites entitled "Arizona CERCLIS Information Data System" (ACIDS). The ACIDS list has been replaced as an active list by the ASPL.

<b>SHWS</b>	<b>State Hazardous Waste Sites</b>
-------------	------------------------------------

<b>VERSION DATE: 08/03/95</b>
-------------------------------

The Arizona CERCLIS Information Data System (ACIDS) list was used by the Arizona Department of Environmental Quality Superfund Programs Section (SPS) prior to July 2000. The ACIDS list consists of locations subject to investigations concerning possible contamination of soil, surface water, or groundwater under the State Water Quality Assurance Revolving Fund (WQARF) and Federal CERCLA programs. The ACIDS list has been archived and is no longer being distributed or updated. The ACIDS list has been replaced by the Arizona Superfund Program List (ASPL).

<b>WQARF</b>	<b>Water Quality Assurance Revolving Fund Program Registry</b>
--------------	--

<b>VERSION DATE: 02/28/17</b>
-------------------------------

The Arizona Department of Environmental Quality states that a WQARF (water quality assurance revolving fund) site is defined in statute as the "geographical areal extent of contamination" (Arizona Revised Statutes § 49- 281.14). The Remedial Projects Section uses the Arizona Water Quality Assurance Revolving Fund (WQARF), created under the Environmental Quality Act of 1986, to support hazardous substance cleanup efforts in the state. ADEQ established a registry of sites in Arizona where groundwater and/or soil contamination is present

and qualify for funds from the Water Quality Assurance Revolving Fund (WQARF). Sites on the WQARF Registry are evaluated and given a score based on the type and location of contaminant(s) and the possibility for human exposure to the contaminant(s) present. The scores are used to help determine relative risk at the site, but do not necessarily indicate a direct risk to people or the environment. The maximum score a site can receive is 120.



[www.geo-search.com](http://www.geo-search.com) 888-396-0042



## ***Environmental Records Definitions - LOCAL***

COTLF

City of Tucson Landfills

VERSION DATE: 03/08/18

This list of open and closed landfills is provided by the Environmental Services division of the City of Tucson.



[www.geo-search.com](http://www.geo-search.com) 888-396-0042

## ***Environmental Records Definitions - TRIBAL***

### **USTR09                      Underground Storage Tanks On Tribal Lands**

**VERSION DATE: 10/06/16**

This database, provided by the United States Environmental Protection Agency (EPA), contains underground storage tanks on Tribal lands located in EPA Region 9. This region includes the following states: Arizona, California, Hawaii, Nevada, and the territories of Guam and American Samoa.

### **LUSTR09                      Leaking Underground Storage Tanks On Tribal Lands**

**VERSION DATE: 10/06/16**

This database, provided by the United States Environmental Protection Agency (EPA), contains leaking underground storage tanks on Tribal lands located in EPA Region 9. This region includes the following states: Arizona, California, Hawaii, Nevada, and the territories of Guam and American Samoa.

### **ODINDIAN                      Open Dump Inventory on Tribal Lands**

**VERSION DATE: 11/08/06**

This Indian Health Service database contains information about facilities and sites on tribal lands where solid waste is disposed of, which are not sanitary landfills or hazardous waste disposal facilities, and which meet the criteria promulgated under section 4004 of the Solid Waste Disposal Act (42 U.S.C. 6944).

### **INDIANRES                      Indian Reservations**

**VERSION DATE: 01/01/00**

The Department of Interior and Bureau of Indian Affairs maintains this database that includes American Indian Reservations, off-reservation trust lands, public domain allotments, Alaska Native Regional Corporations and Recognized State Reservations



[www.geo-search.com](http://www.geo-search.com) 888-396-0042

---

## ***E RecSearch Report***

---

[Satellite view](#)

*Target Property:*

***I-11 Segment E County, Arizona***

*Prepared For:*

***Pinyon Environmental, Inc.***

***Order #: 89803***

***Job #: 194875***

***Project #:***

***71550704 PO #:***

***JAL***

***Date: 06/30/2017***

## **Table of Contents**

<i>Target Property Summary .....</i>	<i>4</i>
<i>Database Summary.....</i>	<i>5</i>
<i>Database Radius Summary.....</i>	<i>9</i>
<i>Located Sites Summary .....</i>	<i>17</i>
<i>Unlocated Sites Summary.....</i>	<i>22</i>
<i>Environmental Records Definitions - FEDERAL.....</i>	<i>23</i>
<i>Environmental Records Definitions - STATE (AZ).....</i>	<i>33</i>
<i>Environmental Records Definitions - TRIBAL.....</i>	<i>38</i>
<i>Unlocatable Report.....</i>	<i>See Attachment</i>
<i>Zip Report.....</i>	<i>See Attachment</i>



[www.geo-search.com](http://www.geo-search.com) 888-396-0042

## **Disclaimer**

*This report was designed by GeoSearch to meet or exceed the records search requirements of the All Appropriate Inquiries Rule (40 CFR §312.26) and the current version of the ASTM International E1527, Standard Practice for Environmental Site Assessments: Phase I Environmental Site Assessment Process or, if applicable, the custom requirements requested by the entity that ordered this report. The records and databases of records used to compile this report were collected from various federal, state and local governmental entities. It is the goal of GeoSearch to meet or exceed the 40 CFR §312.26 and E1527 requirements for updating records by using the best available technology. GeoSearch contacts the appropriate governmental entities on a recurring basis. Depending on the frequency with which a record source or database of records is updated by the governmental entity, the data used to prepare this report may be updated monthly, quarterly, semi-annually, or annually.*

*The information provided in this report was obtained from a variety of public sources. GeoSearch cannot ensure and makes no warranty or representation as to the accuracy, reliability, quality, errors occurring from data conversion or the customer's interpretation of this report. This report was made by GeoSearch for exclusive use by its clients only. Therefore, this report may not contain sufficient information for other purposes or parties. GeoSearch and its partners, employees, officers And independent contractors cannot be held liable For actual, incidental, consequential, special or exemplary damages suffered by a customer resulting directly or indirectly from any information provided by GeoSearch.*



www.geo-search.com 888-396-0042

## **Target Property Summary**

### **Target Property Information**

*I-11 Segment E*

*Arizona*

#### **Coordinates**

*Corridor*

#### **USGS Quadrangle**

*Casa Grande Mountains, AZ*

*Chuichu, AZ*

### **Geographic Coverage Information**

**County/Parish:** Pinal (AZ)

**ZipCode(s):**

Casa Grande AZ: 85193

#### **Radon**

\* Target property is located in Radon Zone 2.

Zone 2 areas have a predicted average indoor radon screening level between 2 and 4 pCi/L (picocuries per liter).



[www.geo-search.com](http://www.geo-search.com) 888-396-0042

## Database Summary

### **FEDERAL LISTING**

#### **Standard Environmental Records**

<b>Database</b>	<b>Acronym</b>	<b>Locatable</b>	<b>Unlocatable</b>	<b>Search Radius (miles)</b>
EMERGENCY RESPONSE NOTIFICATION SYSTEM	<a href="#">ERNSAZ</a>	0	0	TP/AP
FEDERAL ENGINEERING INSTITUTIONAL CONTROL SITES	<a href="#">EC</a>	0	0	TP/AP
LAND USE CONTROL INFORMATION SYSTEM	<a href="#">LUCIS</a>	0	0	TP/AP
RCRA SITES WITH CONTROLS	<a href="#">RCRASC</a>	0	0	TP/AP
RESOURCE CONSERVATION & RECOVERY ACT - GENERATOR	<a href="#">RCRAGR09</a>	0	0	0.1250
RESOURCE CONSERVATION & RECOVERY ACT - NON- GENERATOR	<a href="#">RCRANGR09</a>	0	0	0.1250
BROWNFIELDS MANAGEMENT SYSTEM	<a href="#">BF</a>	0	0	0.5000
DELISTED NATIONAL PRIORITIES LIST	<a href="#">DNPL</a>	0	0	0.5000
NO LONGER REGULATED RCRA NON-CORRACTS TSD FACILITIES	<a href="#">NLRRCRAT</a>	0	0	0.5000
RESOURCE CONSERVATION & RECOVERY ACT - NON-CORRACTS TREATMENT, STORAGE & DISPOSAL FACILITIES	<a href="#">RCRAT</a>	0	0	0.5000
SUPERFUND ENTERPRISE MANAGEMENT SYSTEM	<a href="#">SEMS</a>	0	0	0.5000
SUPERFUND ENTERPRISE MANAGEMENT SYSTEM ARCHIVED SITE INVENTORY	<a href="#">SEMSARCH</a>	0	0	0.5000
NATIONAL PRIORITIES LIST	<a href="#">NPL</a>	0	0	1.0000
NO LONGER REGULATED RCRA CORRECTIVE ACTION FACILITIES	<a href="#">NLRRCRAC</a>	0	0	1.0000
PROPOSED NATIONAL PRIORITIES LIST	<a href="#">PNPL</a>	0	0	1.0000
RESOURCE CONSERVATION & RECOVERY ACT - CORRECTIVE ACTION FACILITIES	<a href="#">RCRAC</a>	0	0	1.0000
RESOURCE CONSERVATION & RECOVERY ACT - SUBJECT TO CORRECTIVE ACTION FACILITIES	<a href="#">RCRASUBC</a>	0	0	1.0000
SUB-TOTAL		0	0	

## Database Summary

### Additional Environmental Records

Database	Acronym	Locatable	Unlocatable	Search Radius (miles)
AEROMETRIC INFORMATION RETRIEVAL SYSTEM / AIR FACILITY SUBSYSTEM	<a href="#">AIRSAFS</a>	0	0	TP/AP
BIENNIAL REPORTING SYSTEM	<a href="#">BRS</a>	0	0	TP/AP
CERCLIS LIENS	<a href="#">SFLIENS</a>	0	0	TP/AP
CLANDESTINE DRUG LABORATORY LOCATIONS	<a href="#">CDL</a>	0	0	TP/AP
EPA DOCKET DATA	<a href="#">DOCKETS</a>	0	0	TP/AP
ENFORCEMENT AND COMPLIANCE HISTORY INFORMATION	<a href="#">ECHOR09</a>	0	0	TP/AP
FACILITY REGISTRY SYSTEM	<a href="#">FRSAZ</a>	0	0	TP/AP
HAZARDOUS MATERIALS INCIDENT REPORTING SYSTEM	<a href="#">HMIRS09</a>	0	0	TP/AP
INTEGRATED COMPLIANCE INFORMATION SYSTEM (FORMERLY DOCKETS)	<a href="#">ICIS</a>	0	0	TP/AP
INTEGRATED COMPLIANCE INFORMATION SYSTEM NATIONAL POLLUTANT DISCHARGE ELIMINATION SYSTEM	<a href="#">ICISNPDES</a>	0	0	TP/AP
MATERIAL LICENSING TRACKING SYSTEM	<a href="#">MLTS</a>	0	0	TP/AP
NATIONAL POLLUTANT DISCHARGE ELIMINATION SYSTEM	<a href="#">NPDES09</a>	0	0	TP/AP
PCB ACTIVITY DATABASE SYSTEM	<a href="#">PADS</a>	0	0	TP/AP
PERMIT COMPLIANCE SYSTEM	<a href="#">PCSR09</a>	0	0	TP/AP
SECTION SEVEN TRACKING SYSTEM	<a href="#">SSTS</a>	0	0	TP/AP
TOXIC SUBSTANCE CONTROL ACT INVENTORY	<a href="#">TSCA</a>	0	0	TP/AP
TOXICS RELEASE INVENTORY	<a href="#">TRI</a>	0	0	TP/AP
HISTORICAL GAS STATIONS	<a href="#">HISTPST</a>	0	0	0.2500
MINE SAFETY AND HEALTH ADMINISTRATION MASTER INDEX FILE	<a href="#">MSHA</a>	1	0	0.2500
MINERAL RESOURCE DATA SYSTEM	<a href="#">MRDS</a>	0	0	0.2500
OPEN DUMP INVENTORY	<a href="#">ODI</a>	0	0	0.5000
SURFACE MINING CONTROL AND RECLAMATION ACT SITES	<a href="#">SMCRA</a>	0	0	0.5000
URANIUM MILL TAILINGS RADIATION CONTROL ACT SITES	<a href="#">USUMTRCA</a>	0	0	0.5000
DEPARTMENT OF DEFENSE SITES	<a href="#">DOD</a>	0	0	1.0000
FORMER MILITARY NIKE MISSILE SITES	<a href="#">NMS</a>	0	0	1.0000
FORMERLY USED DEFENSE SITES	<a href="#">FUDS</a>	0	0	1.0000
RECORD OF DECISION SYSTEM	<a href="#">RODS</a>	0	0	1.0000
SUB-TOTAL		1	0	



## Database Summary

### STATE (AZ) LISTING

#### Standard Environmental Records

Database	Acronym	Locatable	Unlocatable	Search Radius (miles)
ENVIRONMENTAL USE RESTRICTION SITES	<a href="#">EUR</a>	0	0	TP/AP
UNDERGROUND STORAGE TANKS	<a href="#">UST</a>	0	0	0.2500
CLOSED SOLID WASTE FACILITIES	<a href="#">CLOSEDSWF</a>	0	0	0.5000
LEAKING UNDERGROUND STORAGE TANKS	<a href="#">LUST</a>	0	0	0.5000
OPEN LANDFILL FACILITIES	<a href="#">OPENLF</a>	0	0	0.5000
VOLUNTARY REMEDIATION PROGRAM AND BROWNFIELDS PROGRAM SITES	<a href="#">VRPBF</a>	0	0	0.5000
ARIZONA SUPERFUND PROGRAM LIST	<a href="#">ASPL</a>	0	0	1.0000
STATE HAZARDOUS WASTE SITES	<a href="#">SHWS</a>	0	0	1.0000
WATER QUALITY ASSURANCE REVOLVING FUND PROGRAM REGISTRY	<a href="#">WQARF</a>	0	0	1.0000
SUB-TOTAL		0	0	

#### Additional Environmental Records

Database	Acronym	Locatable	Unlocatable	Search Radius (miles)
AIR QUALITY PERMITS DATABASE	<a href="#">AIRS</a>	0	0	TP/AP
CLANDESTINE DRUG LABORATORIES	<a href="#">CDL</a>	0	0	TP/AP
REGISTERED DRYWELLS	<a href="#">DRYWELLS</a>	0	0	TP/AP
SPILLS DATABASE	<a href="#">SPILLS</a>	0	0	TP/AP
WASTEWATER FACILITY LIST	<a href="#">WWFAC</a>	0	0	TP/AP
BIOHAZARDOUS MEDICAL WASTE FACILITIES	<a href="#">BIOMW</a>	0	0	0.2500
DRY CLEANERS INVENTORY	<a href="#">CLEANERS</a>	0	0	0.5000
SUB-TOTAL		0	0	



www.geo-search.com 888-396-0042

## Database Summary

### **TRIBAL LISTING**

#### **Standard Environmental Records**

<b>Database</b>	<b>Acronym</b>	<b>Locatable</b>	<b>Unlocatable</b>	<b>Search Radius (miles)</b>
UNDERGROUND STORAGE TANKS ON TRIBAL LANDS	<a href="#">USTR09</a>	0	0	0.2500
LEAKING UNDERGROUND STORAGE TANKS ON TRIBAL LANDS	<a href="#">LUSTR09</a>	0	0	0.5000
OPEN DUMP INVENTORY ON TRIBAL LANDS	<a href="#">ODINDIAN</a>	0	0	0.5000
SUB-TOTAL		0	0	

#### **Additional Environmental Records**

<b>Database</b>	<b>Acronym</b>	<b>Locatable</b>	<b>Unlocatable</b>	<b>Search Radius (miles)</b>
INDIAN RESERVATIONS	<a href="#">INDIANRES</a>	1	0	1.0000
SUB-TOTAL		1	0	

TOTAL		2	0	
-------	--	---	---	--



www.geo-search.com 888-396-0042

## Database Radius Summary

### **FEDERAL LISTING**

Standard environmental records are displayed in **bold**.

Acronym	Search Radius (miles)	TP/AP (0 - 0.02)	1/8 Mile (> TP/AP)	1/4 Mile (> 1/8)	1/2 Mile (> 1/4)	1 Mile (> 1/2)	> 1 Mile	Total
AIRSAFS	0.0200	0	NS	NS	NS	NS	NS	0
BRS	0.0200	0	NS	NS	NS	NS	NS	0
CDL	0.0200	0	NS	NS	NS	NS	NS	0
DOCKETS	0.0200	0	NS	NS	NS	NS	NS	0
<b>EC</b>	<b>0.0200</b>	<b>0</b>	<b>NS</b>	<b>NS</b>	<b>NS</b>	<b>NS</b>	<b>NS</b>	<b>0</b>
ECHOR09	0.0200	0	NS	NS	NS	NS	NS	0
<b>ERNSAZ</b>	<b>0.0200</b>	<b>0</b>	<b>NS</b>	<b>NS</b>	<b>NS</b>	<b>NS</b>	<b>NS</b>	<b>0</b>
FRSAZ	0.0200	0	NS	NS	NS	NS	NS	0
HMIRSR09	0.0200	0	NS	NS	NS	NS	NS	0
ICIS	0.0200	0	NS	NS	NS	NS	NS	0
ICISNPDES	0.0200	0	NS	NS	NS	NS	NS	0
<b>LUCIS</b>	<b>0.0200</b>	<b>0</b>	<b>NS</b>	<b>NS</b>	<b>NS</b>	<b>NS</b>	<b>NS</b>	<b>0</b>
MLTS	0.0200	0	NS	NS	NS	NS	NS	0
NPDES09	0.0200	0	NS	NS	NS	NS	NS	0
PADS	0.0200	0	NS	NS	NS	NS	NS	0
PCSR09	0.0200	0	NS	NS	NS	NS	NS	0
<b>RCRASC</b>	<b>0.0200</b>	<b>0</b>	<b>NS</b>	<b>NS</b>	<b>NS</b>	<b>NS</b>	<b>NS</b>	<b>0</b>
SFLIENS	0.0200	0	NS	NS	NS	NS	NS	0
SSTS	0.0200	0	NS	NS	NS	NS	NS	0
TRI	0.0200	0	NS	NS	NS	NS	NS	0
TSCA	0.0200	0	NS	NS	NS	NS	NS	0
<b>RCRAGR09</b>	<b>0.1250</b>	<b>0</b>	<b>0</b>	<b>NS</b>	<b>NS</b>	<b>NS</b>	<b>NS</b>	<b>0</b>
<b>RCRANGR09</b>	<b>0.1250</b>	<b>0</b>	<b>0</b>	<b>NS</b>	<b>NS</b>	<b>NS</b>	<b>NS</b>	<b>0</b>
HISTPST	0.2500	0	0	0	NS	NS	NS	0
MRDS	0.2500	0	0	0	NS	NS	NS	0
MSHA	0.2500	0	1	0	NS	NS	NS	1
<b>BF</b>	<b>0.5000</b>	<b>0</b>	<b>0</b>	<b>0</b>	<b>0</b>	<b>NS</b>	<b>NS</b>	<b>0</b>
<b>DNPL</b>	<b>0.5000</b>	<b>0</b>	<b>0</b>	<b>0</b>	<b>0</b>	<b>NS</b>	<b>NS</b>	<b>0</b>
<b>NLRRCRAT</b>	<b>0.5000</b>	<b>0</b>	<b>0</b>	<b>0</b>	<b>0</b>	<b>NS</b>	<b>NS</b>	<b>0</b>
ODI	0.5000	0	0	0	0	NS	NS	0
<b>RCRAT</b>	<b>0.5000</b>	<b>0</b>	<b>0</b>	<b>0</b>	<b>0</b>	<b>NS</b>	<b>NS</b>	<b>0</b>
<b>SEMS</b>	<b>0.5000</b>	<b>0</b>	<b>0</b>	<b>0</b>	<b>0</b>	<b>NS</b>	<b>NS</b>	<b>0</b>
<b>SEMSARCH</b>	<b>0.5000</b>	<b>0</b>	<b>0</b>	<b>0</b>	<b>0</b>	<b>NS</b>	<b>NS</b>	<b>0</b>



www.geo-search.com 888-396-0042

## Database Radius Summary

Acronym	Search Radius (miles)	TP/AP (0 - 0.02)	1/8 Mile (> TP/AP)	1/4 Mile (> 1/8)	1/2 Mile (> 1/4)	1 Mile (> 1/2)	> 1 Mile	Total
SMCRA	0.5000	0	0	0	0	NS	NS	0
USUMTRCA	0.5000	0	0	0	0	NS	NS	0



[www.geo-search.com](http://www.geo-search.com) 888-396-0042

## Database Radius Summary

Acronym	Search Radius (miles)	TP/AP (0 - 0.02)	1/8 Mile (> TP/AP)	1/4 Mile (> 1/8)	1/2 Mile (> 1/4)	1 Mile (> 1/2)	> 1 Mile	Total
DOD	1.0000	0	0	0	0	0	NS	0
FUDS	1.0000	0	0	0	0	0	NS	0
NLRRCRAC	1.0000	0	0	0	0	0	NS	0
NMS	1.0000	0	0	0	0	0	NS	0
NPL	1.0000	0	0	0	0	0	NS	0
PNPL	1.0000	0	0	0	0	0	NS	0
RCRAC	1.0000	0	0	0	0	0	NS	0
RCRASUBC	1.0000	0	0	0	0	0	NS	0
RODS	1.0000	0	0	0	0	0	NS	0
SUB-TOTAL		0	1	0	0	0	0	1



www.geo-search.com 888-396-0042

## Database Radius Summary

### STATE (AZ) LISTING

Standard environmental records are displayed in **bold**.

Acronym	Search Radius (miles)	TP/AP (0 - 0.02)	1/8 Mile (> TP/AP)	1/4 Mile (> 1/8)	1/2 Mile (> 1/4)	1 Mile (> 1/2)	> 1 Mile	Total
AIRS	0.0200	0	NS	NS	NS	NS	NS	0
CDL	0.0200	0	NS	NS	NS	NS	NS	0
DRYWELLS	0.0200	0	NS	NS	NS	NS	NS	0
<b>EUR</b>	<b>0.0200</b>	<b>0</b>	<b>NS</b>	<b>NS</b>	<b>NS</b>	<b>NS</b>	<b>NS</b>	<b>0</b>
SPILLS	0.0200	0	NS	NS	NS	NS	NS	0
WWFAC	0.0200	0	NS	NS	NS	NS	NS	0
BIOMW	0.2500	0	0	0	NS	NS	NS	0
<b>UST</b>	<b>0.2500</b>	<b>0</b>	<b>0</b>	<b>0</b>	<b>NS</b>	<b>NS</b>	<b>NS</b>	<b>0</b>
CLEANERS	0.5000	0	0	0	0	NS	NS	0
<b>CLOSEDSWF</b>	<b>0.5000</b>	<b>0</b>	<b>0</b>	<b>0</b>	<b>0</b>	<b>NS</b>	<b>NS</b>	<b>0</b>
<b>LUST</b>	<b>0.5000</b>	<b>0</b>	<b>0</b>	<b>0</b>	<b>0</b>	<b>NS</b>	<b>NS</b>	<b>0</b>
<b>OPENLF</b>	<b>0.5000</b>	<b>0</b>	<b>0</b>	<b>0</b>	<b>0</b>	<b>NS</b>	<b>NS</b>	<b>0</b>
<b>VRPBF</b>	<b>0.5000</b>	<b>0</b>	<b>0</b>	<b>0</b>	<b>0</b>	<b>NS</b>	<b>NS</b>	<b>0</b>
<b>ASPL</b>	<b>1.0000</b>	<b>0</b>	<b>0</b>	<b>0</b>	<b>0</b>	<b>0</b>	<b>NS</b>	<b>0</b>
<b>SHWS</b>	<b>1.0000</b>	<b>0</b>	<b>0</b>	<b>0</b>	<b>0</b>	<b>0</b>	<b>NS</b>	<b>0</b>
<b>WQARF</b>	<b>1.0000</b>	<b>0</b>	<b>0</b>	<b>0</b>	<b>0</b>	<b>0</b>	<b>NS</b>	<b>0</b>
<b>SUB-TOTAL</b>		<b>0</b>	<b>0</b>	<b>0</b>	<b>0</b>	<b>0</b>	<b>0</b>	<b>0</b>



www.geo-search.com 888-396-0042

## Database Radius Summary

### **TRIBAL LISTING**

Standard environmental records are displayed in **bold**.

Acronym	Search Radius (miles)	TP/AP (0 - 0.02)	1/8 Mile (> TP/AP)	1/4 Mile (> 1/8)	1/2 Mile (> 1/4)	1 Mile (> 1/2)	> 1 Mile	Total
USTR09	0.2500	0	0	0	NS	NS	NS	0
LUSTR09	0.5000	0	0	0	0	NS	NS	0
ODINDIAN	0.5000	0	0	0	0	NS	NS	0
INDIANRES	1.0000	0	0	1	0	0	NS	1
SUB-TOTAL		0	0	1	0	0	0	1
TOTAL		0	1	1	0	0	0	2

**NOTES:**

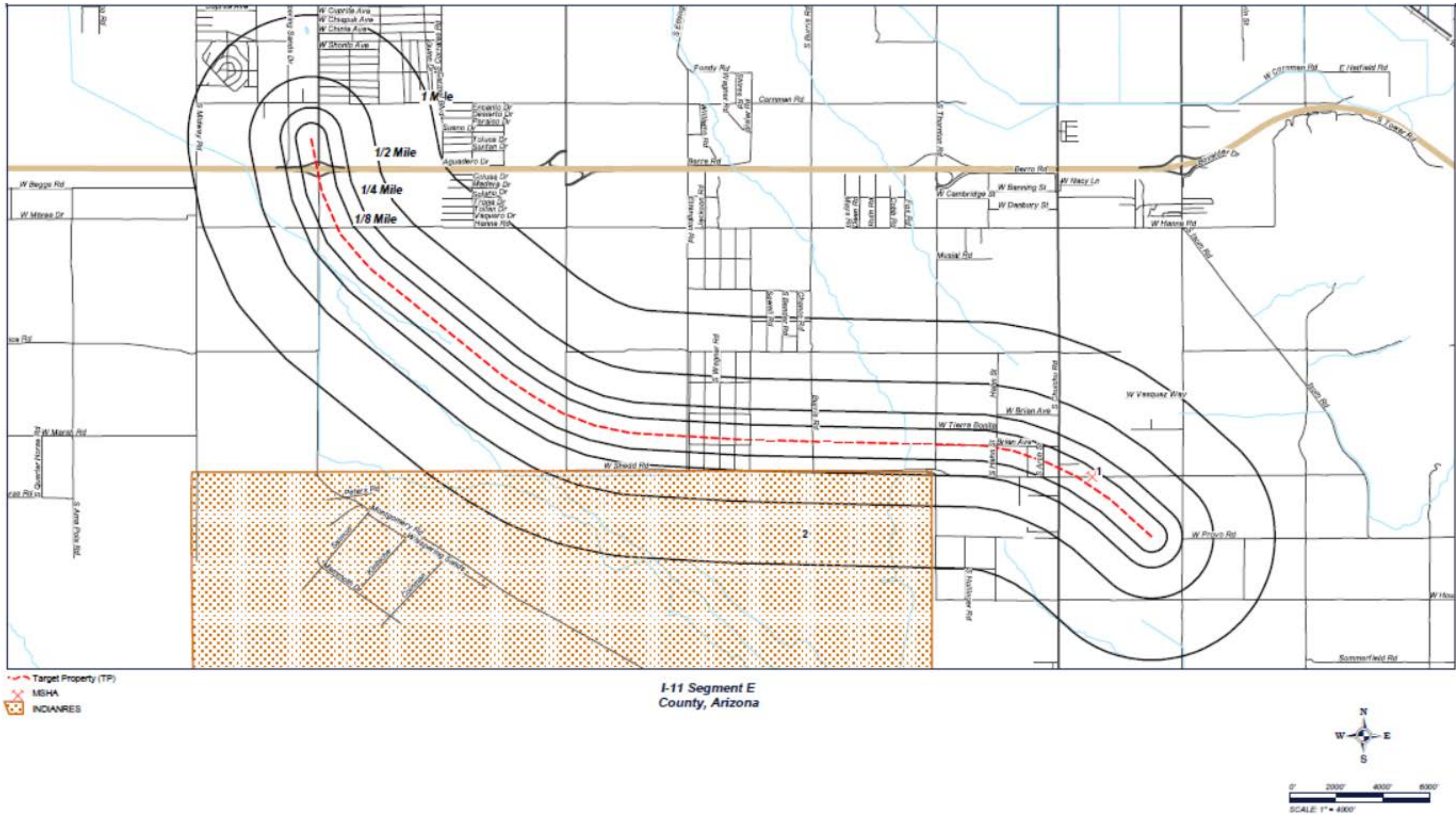
**NS = NOT SEARCHED**

**TP/AP = TARGET PROPERTY/ADJACENT PROPERTY**



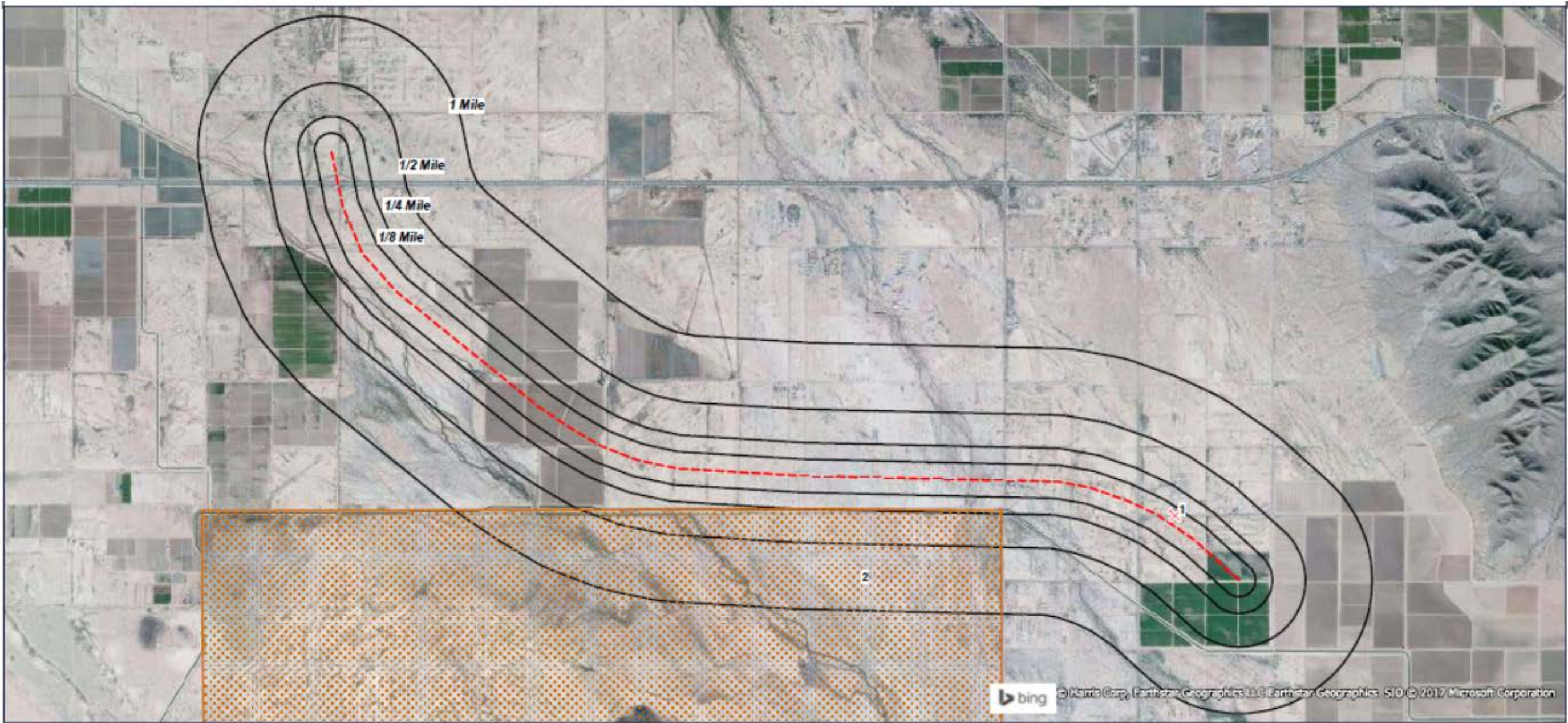
www.geo-search.com 888-396-0042

Radius Map



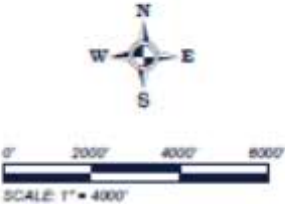


Orthophoto Map



Target Property (TP)  
MSHA  
INDIANRES

Quadrangle(s): Casa Grande  
Mountains, Chuichu  
I-11 Segment E  
County, Arizona

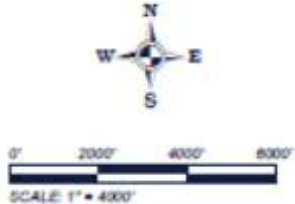




Topographic Map



Quadrangle(s): Casa Grande  
Mountains, Chuichu  
Source: USGS, 10/22/2011  
I-11 Segment E  
County, Arizona



## Located Sites Summary

NOTE: Standard environmental records are displayed in **bold**.

Map ID#	Database Name	Site ID#	Distance From Site	Site Name	Address	PAGE #
<a href="#">1</a>	MSHA	0203148	0.09 mi. N (475 ft.)	G T R SAND WASHING	17184 W SHEDD RD, CASA GRANDE, AZ 85230	<a href="#">14</a>
<a href="#">2</a>	INDIANRES	626	0.22 mi. S (1162 ft.)	TOHONO O'ODHAM NATION	TOHONO O'ODHAM NATION OF ARIZONA, SELLS, AZ 85634	<a href="#">16</a>



www.geo-search.com 888-396-0042

# **Mine Safety and Health Administration Master Index File (MSHA)**

**MAP ID# 1**

**Distance from Property: 0.09 mi. (475 ft.) N**

## **FACILITY INFORMATION**

**GEOSEARCH ID: 0203148**

**MINE ID: 0203148**

**MINE NAME: G T R SAND WASHING**

**BUSINESS NAME: GLOBAL TIMBER & RESOURCES CORP. (GTR CORP)**

**ADDRESS: 17184 W SHEDD RD**

**CASA GRANDE, AZ 85230**

**COUNTY: NOT REPORTED**

## **MINE DETAILS**

**MINE TYPE: SURFACE**

**MINE STATUS: ABANDONED**

**STATUS DATE: 07/30/2007**

**COAL OR METAL\NON-METAL MINE: METAL**

**CONTROLLER ID: 0064909**

**CONTROLLER NAME: GEORGE D. MILLER**

**CONTROLLER BEGIN DATE: 12/04/2006**

**OPERATOR ID: 0077263**

**OPERATOR NAME: GLOBAL TIMBER & RESOURCES CORP. (GTR CORP)**

**COMPANY TYPE: CORPORATION**

**PRIMARY SIC CODE: 106104**

**PRIMARY SIC DESCRIPTION: MANGANESE ORE**

**SECONDARY SIC CODE: NOT REPORTED**

**SECONDARY SIC DESCRIPTION: NOT REPORTED**

**PRIMARY CANVASS: METAL**

**SECONDARY CANVASS: NOT REPORTED**

**AVERAGE MINE HEIGHT: NOT REPORTED**

**MINE GAS CATEGORY: NOT REPORTED**

**METHANE LIBERATION: NOT REPORTED**

**NUMBER OF PRODUCING PITS: NOT REPORTED**

**NUMBER OF NON-PRODUCING PITS: NOT REPORTED**

**NUMBER OF TAILING PONDS: 0**

**PILLAR RECOVERY USED: NO**

**HIGHWALL MINER USED: NO**

**MULTIPLE PITS: NO**



[www.geo-search.com](http://www.geo-search.com) 888-396-0042

## ***Mine Safety and Health Administration Master Index File (MSHA)***

### **VIOLATION DETAILS**

<b>EVENT NUMBER</b>	<b>VIOLATION NUMBER</b>	<b>VIOLATION ISSUE DATE</b>	<b>VIOLATION OCCUR DATE</b>	<b>TYPE OF CITATION</b>	<b>NUMBER OF PEOPLE AFFECTED</b>	<b>PROPOSED PENALTY</b>	<b>DOCKET NUMBER</b>
1100200	6326171	03/13/2007	03/13/2007	CITATION	1	\$60	NOT REPORTED
1100200	6326175	03/13/2007	03/13/2007	CITATION	1	\$60	NOT REPORTED
1100200	6326172	03/13/2007	03/13/2007	CITATION	1	\$60	NOT REPORTED
1100200	6326173	03/13/2007	03/13/2007	CITATION	1	\$99	NOT REPORTED
1100200	6326174	03/13/2007	03/13/2007	CITATION	1	\$60	NOT REPORTED
1100200	6326166	03/12/2007	03/12/2007	CITATION	1	\$124	NOT REPORTED
1100200	6326165	03/12/2007	03/12/2007	CITATION	1	\$124	NOT REPORTED

## ***Mine Safety and Health Administration Master Index File (MSHA)***

1100200	6326167	03/12/2007	03/12/2007	CITATION	1	\$60	NOT REPORTED
1100200	6326168	03/12/2007	03/12/2007	CITATION	1	\$124	NOT REPORTED
1100200	6326169	03/12/2007	03/12/2007	CITATION	1	\$2000	NOT REPORTED
1100200	6326164	03/12/2007	03/12/2007	CITATION	1	\$124	NOT REPORTED
1100200	6326170	03/12/2007	03/12/2007	ORDER	1	\$2800	NOT REPORTED
1100178	6330262	12/05/2006	12/05/2006	CITATION	0	\$60	NOT REPORTED
1100178	6330264	12/05/2006	12/05/2006	ORDER	7	\$1400	NOT REPORTED
1100178	6330263	12/05/2006	12/05/2006	CITATION	0	\$60	NOT REPORTED

[Back to Report Summary](#)



www.geo-search.com 888-396-0042

## ***Indian Reservations (INDIANRES)***

[MAP ID# 2](#)

**Distance from Property: 0.22 mi. (1,162 ft.) S**

### **SITE INFORMATION**

ENTITY: **TOHONO O'ODHAM NATION**

OCCUPANT: **TOHONO O'ODHAM NATION OF**

**ARIZONA** AIANA DESCRIPTION: **AMERICAN**

**INDIAN RESERVATION** ENTITY IN FEDERAL

REGISTER: **YES**

ACRES: **2778996.25**

SQUARE MILES: **4342.16**

[Back to Report Summary](#)



www.geo-search.com 888-396-0042

## ***Unlocated Sites Summary***

*This list contains sites that could not be mapped due to limited or incomplete address information.*

*No Records Found*



[www.geo-search.com](http://www.geo-search.com) 888-396-0042



## ***Environmental Records Definitions - FEDERAL***

### **AIRSAFS**

Aerometric Information Retrieval System / Air Facility Subsystem

VERSION DATE: 10/20/14

The United States Environmental Protection Agency (EPA) modified the Aerometric Information Retrieval System (AIRS) to a database that exclusively tracks the compliance of stationary sources of air pollution with EPA regulations: the Air Facility Subsystem (AFS). Since this change in 2001, the management of the AIRS/AFS database was assigned to EPA's Office of Enforcement and Compliance Assurance.

### **BRS**

Biennial Reporting System

VERSION DATE: 12/31/11

The United States Environmental Protection Agency (EPA), in cooperation with the States, biennially collects information regarding the generation, management, and final disposition of hazardous wastes regulated under the Resource Conservation and Recovery Act of 1976 (RCRA), as amended. The Biennial Report captures detailed data on the generation of hazardous waste from large quantity generators and data on waste management practices from treatment, storage and disposal facilities. Currently, the EPA states that data collected between 1991 and 1997 was originally a part of the defunct Biennial Reporting System and is now incorporated into the RCRAInfo data system.

### **CDL**

Clandestine Dru Laboratory Locations

VERSION DATE: 07/01/16

The U.S. Department of Justice ("the Department") provides this information as a public service. It contains addresses of some locations where law enforcement agencies reported they found chemicals or other items that indicated the presence of either clandestine drug laboratories or dumpsites. In most cases, the source of the entries is not the Department, and the Department has not verified the entry and does not guarantee its accuracy. Members of the public must verify the accuracy of all entries by, for example, contacting local law enforcement and local health departments. The Department does not establish, implement, enforce, or certify compliance with clean-up or remediation standards for contaminated sites; the public should contact a state or local health department or environmental protection agency for that information.

### **DOCKETS**

EPA Docket Data

VERSION DATE: 12/22/05

The United States Environmental Protection Agency Docket data lists Civil Case Defendants, filing dates as far back as 1971, laws broken including section, violations that occurred, pollutants involved, penalties assessed and superfund awards by facility and location. Please refer to ICIS database as source of current data.



[www.geo-search.com](http://www.geo-search.com) 888-396-0042

## ***Environmental Records Definitions - FEDERAL***

**EC** Federal Engineering Institutional Controls Sites

VERSION DATE: 08/08/15

This database includes site locations where Engineering and/or Institutional Controls have been identified as part of a selected remedy for the site as defined by United States Environmental Protection Agency official remedy decision documents. A site listing does not indicate that the institutional and engineering controls are currently in place nor will be in place once the remedy is complete; it only indicates that the decision to include either of them in the remedy is documented as of the completed date of the document. Institutional controls are actions, such as legal controls, that help minimize the potential for human exposure to contamination by ensuring appropriate land or resource use. Engineering controls include caps, barriers, or other device engineering to prevent access, exposure, or continued migration of contamination.

**ECHOR09** Enforcement and Compliance History Information

VERSION DATE: 02/08/17

The EPA's Enforcement and Compliance History Online (ECHO) database, provides compliance and enforcement information for facilities nationwide. This database includes facilities regulated as Clean Air Act stationary sources, Clean Water Act direct dischargers, Resource Conservation and Recovery Act hazardous waste handlers, Safe Drinking Water Act public water systems along with other data, such as Toxics Release Inventory releases.

**ERNSAZ** Emergency Response Notification System

VERSION DATE: 04/17/17

This National Response Center database contains data on reported releases of oil, chemical, radiological, biological, and/or etiological discharges into the environment anywhere in the United States and its territories. The data comes from spill reports made to the U.S. Environmental Protection Agency, U.S. Coast Guard, the National Response Center and/or the U.S. Department of Transportation.

**FRSAZ** Facility Registry System

VERSION DATE: 04/04/17

The United States Environmental Protection Agency's Office of Environmental Information (OEI) developed the Facility Registry System (FRS) as the centrally managed database that identifies facilities, sites or places subject to environmental regulations or of environmental interest. The Facility Registry System replaced the Facility Index System or FINDS database.

**HMIR SR09** Hazardous Materials Incident Reporting System

VERSION DATE: 11/29/16

The HMIRS database contains unintentional hazardous materials release information reported to the U.S. Department of Transportation located in EPA Region 9. This region includes the following states: Arizona, California, Hawaii, Nevada, and the territories of Guam and American Samoa.



[www.geo-search.com](http://www.geo-search.com) 888-396-0042

## ***Environmental Records Definitions - FEDERAL***

**ICIS** Integrated Compliance Information System (formerly DOCKETS)

VERSION DATE: 03/25/17

ICIS is a case activity tracking and management system for civil, judicial, and administrative federal Environmental Protection Agency enforcement cases. ICIS contains information on federal administrative and federal judicial cases under the following environmental statutes: the Clean Air Act, the Clean Water Act, the Resource Conservation and Recovery Act, the Emergency Planning and Community Right-to-Know Act - Section 313, the Toxic Substances Control Act, the Federal Insecticide, Fungicide, and Rodenticide Act, the Comprehensive Environmental Response, Compensation, and Liability Act, the Safe Drinking Water Act, and the Marine Protection, Research, and Sanctuaries Act.

**ICISNPDES** Integrated Compliance Information System National Pollutant Discharge Elimination System

VERSION DATE: 01/21/17

In 2006, the Integrated Compliance Information System (ICIS) - National Pollutant Discharge Elimination System (NPDES) became the NPDES national system of record for select states, tribes and territories. ICIS-NPDES is an information management system maintained by the United States Environmental Protection Agency's Office of Compliance to track permit compliance and enforcement status of facilities regulated by the NPDES under the Clean Water Act. ICIS-NPDES is designed to support the NPDES program at the state, regional, and national levels.

**LUCIS** Land Use Control Information System

VERSION DATE: 09/01/06

The LUCIS database is maintained by the U.S. Navy and contains information for former Base Realignment and Closure (BRAC) properties across the United States.

**MLTS** Material Licensing Tracking System

VERSION DATE: 02/12/16

MLTS is a list of approximately 8,100 sites which have or use radioactive materials subject to the United States Nuclear Regulatory Commission (NRC) licensing requirements.

**NPDES09** National Pollutant Discharge Elimination System

VERSION DATE: 04/01/07

Information in this database is extracted from the Water Permit Compliance System (PCS) database which is used by United States Environmental Protection Agency to track surface water permits issued under the Clean Water Act. This database includes permitted facilities located in EPA Region 9. This region includes the following states: Arizona, California, Hawaii, Nevada, and the territories of Guam and American Samoa. The NPDES database was collected from December 2002 until April 2007. Refer to the PCS and/or ICIS-NPDES database as source of current data.



[www.geo-search.com](http://www.geo-search.com) 888-396-0042

## ***Environmental Records Definitions - FEDERAL***

**PADS** PCB Activity Database System

VERSION DATE: 07/01/14

The PCB Activity Database System (PADS) is used by the United States Environmental Protection Agency to monitor the activities of polychlorinated biphenyls (PCB) handlers.

**PC SR09** Permit Compliance System

VERSION DATE: 08/01/12

The Permit Compliance System is used in tracking enforcement status and permit compliance of facilities controlled by the National Pollutant Discharge Elimination System (NPDES) under the Clean Water Act and is maintained by the United States Environmental Protection Agency's Office of Compliance. PCS is designed to support the NPDES program at the state, regional, and national levels. This database includes permitted facilities located in EPA Region 9. This region includes the following states: Arizona, California, Hawaii, Nevada, and the territories of Guam and American Samoa. PCS has been modernized, and no longer exists. National Pollutant Discharge Elimination System (ICIS-NPDES) data can now be found in Integrated Compliance Information System (ICIS).

**RCRASC** RCRA Sites with Controls

VERSION DATE: 04/04/17

The Resource Conservation and Recovery Act (RCRA) gives EPA the authority to control hazardous waste from the "cradle-to-grave." This includes the generation, transportation, treatment, storage, and disposal of hazardous waste. RCRA also set forth a framework for the management of non-hazardous solid wastes. The 1986 amendments to RCRA enabled EPA to address environmental problems that could result from underground tanks storing petroleum and other hazardous substances. This listing refers to facilities with institutional controls in place.

**SFLIENS** CERCLIS Liens

VERSION DATE: 06/08/12

A Federal CERCLA ("Superfund") lien can exist by operation of law at any site or property at which United States Environmental Protection Agency has spent Superfund monies. These monies are spent to investigate and address releases and threatened releases of contamination. CERCLIS provides information as to the identity of these sites and properties. This database contains those CERCLIS sites where the Lien on Property action is complete.

**SSTS** Section Seven Tracking System

VERSION DATE: 12/08/14

The United States Environmental Protection Agency tracks information on pesticide establishments through the Section Seven Tracking System (SSTS). SSTS records the registration of new establishments and records



[www.geo-search.com](http://www.geo-search.com) 888-396-0042

pesticide production at each establishment. The Federal Insecticide, Fungicide and Rodenticide Act (FIFRA) requires that production of pesticides or devices be conducted in a registered pesticide-producing or device-producing establishment. ("Production" includes formulation, packaging, repackaging, and relabeling.)

**TRI**                      Toxics Release Inventory

VERSION DATE: 12/31/15

The Toxics Release Inventory, provided by the United States Environmental Protection Agency, includes data on toxic chemical releases and waste management activities from certain industries as well as federal and tribal facilities. This inventory contains information about the types and amounts of toxic chemicals that are released each year to the air, water, and land as well as information on the quantities of toxic chemicals sent to other facilities for further waste management.

**TSCA**                      Toxic Substance Control Act Inventory

VERSION DATE: 12/31/06

The Toxic Substances Control Act (TSCA) was enacted in 1976 to ensure that chemicals manufactured, imported, processed, or distributed in commerce, or used or disposed of in the United States do not pose any unreasonable risks to human health or the environment. TSCA section 8(b) provides the United States Environmental Protection Agency authority to "compile, keep current, and publish a list of each chemical substance that is manufactured or processed in the United States." This TSCA Chemical Substance Inventory contains non-confidential information on the production amount of toxic chemicals from each manufacturer and importer site.

**RCRAGR09**                      Resource Conservation and Recovery Act – Generator

VERSION DATE: 12/12/16

The Resource Conservation and Recovery Act (RCRA) gives EPA the authority to control hazardous waste from the "cradle-to-grave." This includes the generation, transportation, treatment, storage, and disposal of hazardous waste. RCRA also set forth a framework for the management of non-hazardous solid wastes. The 1986 amendments to RCRA enabled EPA to address environmental problems that could result from underground tanks storing petroleum and other hazardous substances. This listing refers to facilities currently generating hazardous waste. EPA Region 9 includes the following states: Arizona, California, Hawaii, Nevada, and the territories of Guam and American Samoa.

**RCRANGR09**                      Resource Conservation & Recovery Act – Non-Generator

VERSION DATE: 12/12/16

The Resource Conservation and Recovery Act (RCRA) gives EPA the authority to control hazardous waste from the "cradle-to-grave." This includes the generation, transportation, treatment, storage, and disposal of hazardous waste. RCRA also set forth a framework for the management of non-hazardous solid wastes. The 1986 amendments to RCRA enabled EPA to address environmental problems that could result from underground tanks storing petroleum and other hazardous substances. This listing refers to facilities classified as non-



www.geo-search.com 888-396-0042

generators. Non-Generators do not presently generate hazardous waste. EPA Region 9 includes the following states: Arizona, California, Hawaii, Nevada, and the territories of Guam and American Samoa.

**HISTPST** Historical Gas Stations

VERSION DATE: NR

This historic directory of service stations is provided by the Cities Service Company. The directory includes Cities Service filling stations that were located throughout the United States in 1930.

**MRDS** Mineral Resource Data System

VERSION DATE: 03/15/16

MRDS (Mineral Resource Data System) is a collection of reports describing metallic and nonmetallic mineral resources throughout the world. Included are deposit name, location, commodity, deposit description, geologic characteristics, production, reserves, resources, and references. This database contains the records previously provided in the Mineral Resource Data System (MRDS) of USGS and the Mineral Availability System/Mineral Industry Locator System (MAS/MILS) originated in the U.S. Bureau of Mines, which is now part of USGS.

**MSHA** Mine Safety and Health Administration Master Index File

VERSION DATE: 02/03/17

The Mine dataset lists all Coal and Metal/Non-Metal mines under MSHA's jurisdiction since 1/1/1970. It includes such information as the current status of each mine (Active, Abandoned, NonProducing, etc.), the current owner and operating company, commodity codes and physical attributes of the mine. Mine ID is the unique key for this data. This information is provided by the United States Department of Labor - Mine Safety and Health Administration (MSHA).

**BF** Brownfields Management System

VERSION DATE: 05/10/17

Brownfields are real property, the expansion, redevelopment, or reuse of which may be complicated by the presence or potential presence of a hazardous substance, pollutant, or contaminant. Cleaning up and reinvesting in these properties takes development pressures off of undeveloped, open land, and both improves and protects the environment. The United States Environmental Protection Agency maintains this database to track activities in the various brown field grant programs including grantee assessment, site cleanup and site redevelopment. This database included tribal brownfield sites.

**DNPL** Delisted National Priorities List

VERSION DATE: 04/05/17

This database includes sites from the United States Environmental Protection Agency's Final National Priorities List (NPL) where remedies have proven to be satisfactory or sites where the original analyses were inaccurate,



www.geo-search.com 888-396-0042

and the site is no longer appropriate for inclusion on the NPL, and final publication in the Federal Register has occurred.

**NLRRCRAT** No Longer Regulated RCRA Non-CORRACTS TSD Facilities

VERSION DATE: 12/12/16

This database includes RCRA Non-Corrective Action TSD facilities that are no longer regulated by the United States Environmental Protection Agency or do not meet other RCRA reporting requirements. This listing includes facilities that formerly treated, stored or disposed of hazardous waste.

**ODI** Open Dump Inventory

VERSION DATE: 06/01/85

The open dump inventory was published by the United States Environmental Protection Agency. An "open dump" is defined as a facility or site where solid waste is disposed of which is not a sanitary landfill which meets the criteria promulgated under section 4004 of the Solid Waste Disposal Act (42 U.S.C. 6944) and which is not a facility for disposal of hazardous waste. This inventory has not been updated since June 1985.

**RCRAT** Resource Conservation & Recovery Act – Non-CORRACTS Treatment, Storage & Disposal Facilities

VERSION DATE: 12/12/16

The Resource Conservation and Recovery Act (RCRA) gives EPA the authority to control hazardous waste from the "cradle-to-grave." This includes the generation, transportation, treatment, storage, and disposal of hazardous waste. RCRA also set forth a framework for the management of non-hazardous solid wastes. The 1986 amendments to RCRA enabled EPA to address environmental problems that could result from underground tanks storing petroleum and other hazardous substances. This listing refers to facilities recognized as hazardous waste treatment, storage, and disposal sites (TSD).

**SEMS** Superfund Enterprise Management System

VERSION DATE: 04/05/17

The U.S. Environmental Protection Agency's (EPA) Office of Solid Waste and Emergency Response, Office of Superfund Remediation and Technology Innovation (OSRTI), has implemented The Superfund Enterprise Management System (SEMS), formerly known as CERCLIS (Comprehensive Environmental Response, Compensation and Liability Information System) to track and report on clean-up and enforcement activities taking place at Superfund sites. SEMS represents a joint development and ongoing collaboration between Superfund's Remedial, Removal, Federal Facilities, Enforcement and Emergency Response programs.

**SEMSARCH** Superfund Enterprise Management System Archived Site Inventory

VERSION DATE: 04/05/17

The Superfund Enterprise Management System Archive listing (SEMS-ARCHIVE) has replaced the CERCLIS



www.geo-search.com 888-396-0042

NFRAP reporting system in 2015. This listing reflect sites that have been assessed and no further remediation is planned and is of no further interest under the Superfund program.

**SMCRA** Surface Mining Control and Reclamation Act Sites

VERSION DATE: 02/22/17

An inventory of land and water impacted by past mining (primarily coal mining) is maintained by OSMRE to provide information needed to implement the Surface Mining Control and Reclamation Act of 1977 (SMCRA). The inventory contains information on the location, type, and extent of AML impacts, as well as, information on the cost associated with the reclamation of those problems. The inventory is based upon field surveys by State, Tribal, and OSMRE program officials. It is dynamic to the extent that it is modified as new problems are identified and existing problems are reclaimed.

**USUMTRCA** Uranium Mill Tailings Radiation Control Act Sites

VERSION DATE: 03/04/17

The Legacy Management Office of the Department of Energy (DOE) manages radioactive and chemical waste, environmental contamination, and hazardous material at over 100 sites across the U.S. The L.M. Office manages this database of sites registered under the Uranium Mill Tailings Control Act (UMTRCA).

**DOD** Department of Defense Sites

VERSION DATE: 06/21/10

This information originates from the National Atlas of the United States Federal Lands data, which includes lands owned or administered by the Federal government. Army DOD, Army Corps of Engineers DOD, Air Force DOD, Navy DOD and Marine DOD areas of 640 acres or more are included.

**FUDS** Formerly Used Defense Sites

VERSION DATE: 06/01/15

The Formerly Used Defense Sites (FUDS) inventory includes properties previously owned by or leased to the United States and under Secretary of Defense Jurisdiction, as well as Munitions Response Areas (MRAs). The remediation of these properties is the responsibility of the Department of Defense. This data is provided by the U.S. Army Corps of Engineers (USACE), the boundaries/polygon data are based on preliminary findings and not all properties currently have polygon data available. DISCLAIMER: This data represents the results of data collection/processing for a specific USACE activity and is in no way to be considered comprehensive or to be used in any legal or official capacity as presented on this site. While the USACE has made a reasonable effort to insure the accuracy of the maps and associated data, it should be explicitly noted that USACE makes no warranty, representation or guaranty, either expressed or implied, as to the content, sequence, accuracy, timeliness or completeness of any of the data provided herein. For additional information on Formerly Used Defense Sites please contact the USACE Public Affairs Office at (202) 528-4285.



www.geo-search.com 888-396-0042



**NLRRCRAC** No Longer Regulated RCRA Corrective Action Facilities

VERSION DATE: 12/12/16

This database includes RCRA Corrective Action facilities that are no longer regulated by the United States Environmental Protection Agency or do not meet other RCRA reporting requirements.

**NMS** Former Military Nike Missile Sites

VERSION DATE: 12/01/84

This information was taken from report DRXTH-AS-IA-83A016 (Historical Overview of the Nike Missile System, 12/1984) which was performed by Environmental Science and Engineering, Inc. for the U.S. Army Toxic and Hazardous Materials Agency Assessment Division. The Nike system was deployed between 1954 and the mid-1970's. Among the substances used or stored on Nike sites were liquid missile fuel (JP-4); starter fluids (UDKH, aniline, and furfuryl alcohol); oxidizer (IRFNA); hydrocarbons (motor oil, hydraulic fluid, diesel fuel, gasoline, heating oil); solvents (carbon tetrachloride, trichloroethylene, trichloroethane, stoddard solvent); and battery electrolyte. The quantities of material a disposed of and procedures for disposal are not documented in published reports. Virtually all information concerning the potential for contamination at Nike sites is confined to personnel who were assigned to Nike sites.

During deactivation most hardware was shipped to depot-level supply points. There were reportedly instances where excess materials were disposed of on or near the site itself at closure. There was reportedly no routine site decontamination.

**NPL** National Priorities List

VERSION DATE: 04/05/17

This database includes United States Environmental Protection Agency (EPA) National Priorities List sites that fall under the EPA's Superfund program, established to fund the cleanup of the most serious uncontrolled or abandoned hazardous waste sites identified for possible long-term remedial action.

**PNPL** Proposed National Priorities List

VERSION DATE: 04/05/17

This database contains sites proposed to be included on the National Priorities List (NPL) in the Federal Register. The United States Environmental Protection Agency investigates these sites to determine if they may present long-term threats to public health or the environment.

**RCRAC** Resource Conservation & Recovery Act – Corrective Action Facilities

VERSION DATE: 12/12/16

The Resource Conservation and Recovery Act (RCRA) gives EPA the authority to control hazardous waste from the "cradle-to-grave." This includes the generation, transportation, treatment, storage, and disposal of hazardous waste. RCRA also set forth a framework for the management of non-hazardous solid wastes. The 1986

[www.geo-search.com](http://www.geo-search.com) 888-396-0042

amendments to RCRA enabled EPA to address environmental problems that could result from underground tanks storing petroleum and other hazardous substances. This listing refers to facilities with corrective action activity.

**RCRASUBC**

Resource Conservation & Recovery Act – Subject to Corrective Action Facilities

VERSION DATE: 12/12/16

The Resource Conservation and Recovery Act (RCRA) gives EPA the authority to control hazardous waste from the "cradle-to-grave." This includes the generation, transportation, treatment, storage, and disposal of hazardous waste. RCRA also set forth a framework for the management of non-hazardous solid wastes. The 1986 amendments to RCRA enabled EPA to address environmental problems that could result from underground tanks storing petroleum and other hazardous substances. This listing refers to facilities subject to corrective actions.

**RODS**

Record of Decision System

VERSION DATE: 07/01/13

These decision documents maintained by the United States Environmental Protection Agency describe the chosen remedy for NPL (Superfund) site remediation. They also include site history, site description, site characteristics, community participation, enforcement activities, past and present activities, contaminated media, the contaminants present, and scope and role of response action.



[www.geo-search.com](http://www.geo-search.com) 888-396-0042

## ***Environmental Records Definitions - STATE (AZ)***

**AIRS** Air Quality Permits Database

VERSION DATE: 01/24/17

This database, maintained by the Air Quality Division of the Arizona Department of Environmental Quality, contains information on air quality permits issued by the ADEQ based on activity type and emission rates of air pollutants per facility. Arizona Revised Statute §39-121.03(A) authorizes state agencies to charge for the reproduction of the public record based on the "value of the reproduction on the commercial market as best determined by the public body" when a records request is for a "commercial purpose" as defined by the statute. ADEQ has determined that requests for this data list meet the requirements of a commercial purpose. For this reason, GeoSearch is limited in obtaining frequent updates based on the associated costs. ADEQ Air Permits Data does NOT include Air Permits in Maricopa, Pima, and Pinal Counties.

**CDL** Clandestine Drug Laboratories

VERSION DATE: 05/15/15

This list of seized drug laboratories or sites where drug manufacturing chemicals were seized is provided by the Arizona Board of Technical Registration. These sites are reported to meet the A.R.S. § 12-990(1) definition of a "clandestine drug laboratory". Remediated sites are removed from this list when the Board receives clean up notification from a certified clean up firm. This agency relies on information received from other sources as directed in A.R.S. § 12-1000 and assumes no responsibility for the accuracy or timeliness of third party reporting.

**DRYWELLS** Registered Drywells

VERSION DATE: 04/11/17

This listing of registered drywells is maintained by the Arizona Department of Environmental Quality (ADEQ). According to the ADEQ, an Aquifer Protection Permit (APP) is required for drywells draining areas where hazardous substances are used, stored, loaded, or treated. General APPs are issued to certain drywells by statute, as provided in A.R.S. § 49-245.02. In addition, certain discharges to drywells in combination with stormwater are exempt from the APP requirements.

**EUR** Environmental Use Restriction Sites

VERSION DATE: 07/12/16

The Arizona Department of Environmental Quality maintains this inventory of DEUR and VEMUR sites. A Declaration of Environmental Use Restriction (DEUR) is a restrictive land use covenant that is required when a property owner elects to use an institutional (i.e., administrative) control or engineering (i.e., physical) control as a means to meet remediation goals. The DEUR runs with and burdens the land, and requires maintenance of any institutional or engineering controls. A Voluntary Environmental Mitigation Use Restriction (VEMUR) is a restrictive land use covenant that, prior to July 18, 2000, was required when a property owner elected to remediate the property to non-residential uses. Effective July 18, 2000, the DEUR replaced the VEMUR as a restrictive use covenant. Arizona Revised Statute §39-121.03(A) authorizes state agencies to charge for the reproduction of the public record based on the "value of the reproduction on the commercial market as best determined by the public body" when a records request is for a "commercial purpose" as defined by the statute.



www.geo-search.com 888-396-0042

ADEQ has determined that requests for this data list meet the requirements of a commercial purpose. For this reason, GeoSearch is limited in obtaining frequent updates based on the associated costs.

**SPILLS** Spills Database

VERSION DATE: 11/15/17

The Arizona Department of Environmental Quality's (ADEQ) Emergency Response Unit works to minimize injuries, deaths, property damage and threats to human health and the environment from chemical spills, fires, explosions and other pollutant releases by stabilizing emergency incidents through its role as the environmental support agency of the state of Arizona Emergency Response and Recovery Plan. The ADEQ began tracking spills in this database in 1984, and last updated the database on November 15, 2001. For records of incidents after this date, see the National Response Center database (ERNS).

**WWFAC** Wastewater Facility List

VERSION DATE: 06/03/13

The Water Quality Division of the Arizona Department of Environmental Quality maintains this register of facilities with wastewater permits. Arizona Revised Statute §39-121.03(A) authorizes state agencies to charge for the reproduction of the public record based on the "value of the reproduction on the commercial market as best determined by the public body" when a records request is for a "commercial purpose" as defined by the statute. ADEQ has determined that requests for this data list meet the requirements of a commercial purpose. For this reason, GeoSearch is limited in obtaining frequent updates based on the associated costs.

**BIOMW** Biohazardous Medical Waste Facilities

VERSION DATE: 12/20/16

"Medical waste" means any solid waste that is generated in diagnosing, treating or immunizing a human being or animal or in any research relating to that diagnosis, treatment or immunization, or in producing or testing biologicals, and includes discarded drugs. "Biohazardous medical waste" is medical waste that is composed of one or more of the following: cultures and stocks; human blood and blood products; human pathologic wastes; medical sharps; and research animal wastes. The Arizona Department of Environmental Quality adopted specific rules for handling biohazardous medical waste and discarded drugs. Non-biohazardous medical waste is handled as solid waste.

**UST** Underground Storage Tanks

VERSION DATE: 05/19/17

The Tank Programs Division of the Arizona Department of Environmental Quality regulates any underground storage tank (UST) containing petroleum or hazardous substances larger than 110 gallons and operated on or after Jan. 1, 1974, with the exception of those used for on-site heating such as home heating oil USTs. These sites include marketers who sell gasoline to the public (such as service stations and convenience stores) and non-marketers who use tanks solely for their own needs (such as fleet service operators and local governments).



www.geo-search.com 888-396-0042

**CLEANERS**

Dry Cleaners Inventory

VERSION DATE: 06/26/06

The Dry Cleaner Inventory Project was provided by Miller Brooks Environmental, Inc. for the Arizona Department of Environmental Quality to assist in the identification, prioritization, investigation and remediation of sites that have released hazardous substances into the lands and waters of the state. This Inventory includes the following types of dry cleaner sites: Sites with Known Contamination (sites with documented contamination, or a history of release and/or prior site characterization and remedial activities); Sites with High Potential for Release (sites with multiple owners, sites that have been in operation more than 10 years, sites that specifically operated between 1935 and 1984, and high-volume sites); and Sites with Low Potential for Release (sites that have been in operation only after 1985, or prior to 1934, sites that "broker" cleaning services to other facilities, and sites that operate primarily as a coin-operated laundry facility).

**CLOSEDSWF**

Closed Solid Waste Facilities

VERSION DATE: 04/30/15

According to Arizona Revised Statutes, Chapter § 49-701, a "Closed solid waste facility" is defined as any of the following: A solid waste facility that ceases storing, treating, processing or receiving for disposal solid waste before the effective date of design and operation rules for that type of facility adopted pursuant to section 49-761; A public solid waste landfill that meets any of the following criteria: ceased receiving solid waste prior to July 1, 1983, ceased receiving solid waste and received at least two feet of cover material prior to January 1, 1986, and/or received approval for closure from the department. This database has not been updated by the Arizona Department of Environmental Quality since 1999.

**LUST**

Leaking Underground Storage Tanks

VERSION DATE: 01/10/17

The Tank Programs Division of the Arizona Department of Environmental Quality (ADEQ) defines a leaking underground storage tank (LUST) as a UST that leaked some petroleum or hazardous substances into the soil or ground water. All LUSTs require an investigation and possible cleanup. Generally, releases from regulated USTs are the responsibility of the ADEQ UST Corrective Action Section. ADEQ does not regulate releases from unregulated USTs or above ground storage tanks.

**OPENLF**

Open Landfill Facilities

VERSION DATE: 06/03/16

This database is provided by the Waste Programs Division's Solid Waste Management Section of the Arizona Department of Environmental Quality (ADEQ) and includes the following types of open landfills: Not ADEQ Regulated Landfills, Non-Municipal Solid Waste Landfills, Private Landfills, Municipal Solid Waste Landfills, and Native American Landfills.

[www.geo-search.com](http://www.geo-search.com) 888-396-0042

**VRPBF**

## Voluntary Remediation Program and Brownfields Program Sites

VERSION DATE: 02/14/17

The Waste Programs Division of the Arizona Department of Environmental Quality (ADEQ) maintains this listing of Voluntary Remediation Program (VRP) and Brownfields Program sites. As stated by the ADEQ, Brownfields remediation project sites are required to apply for, and be accepted into the VRP. Oversight by the VRP helps ensure the Brownfields remediation projects protect human health and the environment. Through VRP, interested parties investigate and clean up soil and groundwater contaminated sites in cooperation with ADEQ. ADEQ reviews proposed voluntary remedial actions and provides a determination of no further action after successful site cleanup. Arizona Revised Statute §39-121.03(A) authorizes state agencies to charge for the reproduction of the public record based on the "value of the reproduction on the commercial market as best determined by the public body" when a records request is for a "commercial purpose" as defined by the statute. ADEQ has determined that requests for this data list meet the requirements of a commercial purpose. For this reason, GeoSearch is limited in obtaining frequent updates based on the associated costs.

**ASPL**

## Arizona Superfund Program List

VERSION DATE: 02/28/17

The Arizona Superfund Program List is comprised of the following elements: Water Quality Assurance Revolving Fund (WQARF) Registry sites, National Priorities List (NPL) sites and Department of Defense (DOD) sites requiring Arizona Department of Environmental Quality (ADEQ) Superfund Programs Section oversight. Prior to July 5, 2000, the ADEQ Superfund Programs Section published a list of sites entitled "Arizona CERCLIS Information Data System" (ACIDS). The ACIDS list has been replaced as an active list by the ASPL.

**SHWS**

## State Hazardous Waste Sites

VERSION DATE: 08/03/95

The Arizona CERCLIS Information Data System (ACIDS) list was used by the Arizona Department of Environmental Quality Superfund Programs Section (SPS) prior to July 2000. The ACIDS list consists of locations subject to investigations concerning possible contamination of soil, surface water, or groundwater under the State Water Quality Assurance Revolving Fund (WQARF) and Federal CERCLA programs. The ACIDS list has been archived and is no longer being distributed or updated. The ACIDS list has been replaced by the Arizona Superfund Program List (ASPL).

**WQARF**

## Water Quality Assurance Revolving Fund Program Registry

VERSION DATE: 02/28/17

The Arizona Department of Environmental Quality states that a WQARF (water quality assurance revolving fund) site is defined in statute as the "geographical areal extent of contamination" (Arizona Revised Statutes § 49-281.14). The Remedial Projects Section uses the Arizona Water Quality Assurance Revolving Fund (WQARF), created under the Environmental Quality Act of 1986, to support hazardous substance cleanup efforts in the state. ADEQ established a registry of sites in Arizona where groundwater and/or soil contamination is present



www.geo-search.com 888-396-0042

and qualify for funds from the Water Quality Assurance Revolving Fund (WQARF). Sites on the WQARF Registry are evaluated and given a score based on the type and location of contaminant(s) and the possibility for human exposure to the contaminant(s) present. The scores are used to help determine relative risk at the site, but do not necessarily indicate a direct risk to people or the environment. The maximum score a site can receive is 120.

## ***Environmental Records Definitions - TRIBAL***

**USTR09**                      Underground Storage tanks on Tribal Lands

VERSION DATE: 10/06/16

This database, provided by the United States Environmental Protection Agency (EPA), contains underground storage tanks on Tribal lands located in EPA Region 9. This region includes the following states: Arizona, California, Hawaii, Nevada, and the territories of Guam and American Samoa.

**LUSTR09**                      Leaking Underground Storage Tanks on Tribal Lands

VERSION DATE: 10/06/16

This database, provided by the United States Environmental Protection Agency (EPA), contains leaking underground storage tanks on Tribal lands located in EPA Region 9. This region includes the following states: Arizona, California, Hawaii, Nevada, and the territories of Guam and American Samoa.

**ODINDIAN**                      Open Dump Inventory on Tribal Lands

VERSION DATE: 11/08/06

This Indian Health Service database contains information about facilities and sites on tribal lands where solid waste is disposed of, which are not sanitary landfills or hazardous waste disposal facilities, and which meet the criteria promulgated under section 4004 of the Solid Waste Disposal Act (42 U.S.C. 6944).

**INDIANRES**                      Indian Reservations

VERSION DATE: 01/01/00

The Department of Interior and Bureau of Indian Affairs maintains this database that includes American Indian Reservations, off-reservation trust lands, public domain allotments, Alaska Native Regional Corporations and Recognized State Reservations.



[www.geo-search.com](http://www.geo-search.com) 888-396-0042



---

## ***E RecSearch Report***

---

[Satellite view](#)

*Target Property:*

***I-11 Segment F County, Arizona***

Prepared For:

***Pinyon Environmental Inc***

***Order #: 89804***

***Job #: 194876***

***Project #:***

***71550704 PO #:***

***JAL***

***Date: 07/03/2017***

## **Table of Contents**

<i>Target Property Summary .....</i>	<i>4</i>
<i>Database Summary .....</i>	<i>5</i>
<i>Database Radius Summary.....</i>	<i>10</i>
<i>Located Sites Summary .....</i>	<i>23</i>
<i>Unlocated Site Summary .....</i>	<i>67</i>
<i>Environmental Records Definitions – FEDERAL.....</i>	<i>68</i>
<i>Environmental Records Definitions – STATE (AZ).....</i>	<i>79</i>
<i>Environmental Records Definitions – LOCAL .....</i>	<i>83</i>
<i>Environmental Records Definitions – TRIBAL.....</i>	<i>84</i>
<i>Unlocatable Report.....</i>	<i>See Attachment</i>
<i>Zip Report.....</i>	<i>See Attachment</i>



[www.geo-search.com](http://www.geo-search.com) 888-396-0042

## ***Disclaimer***

*This report was designed by GeoSearch to meet or exceed the records search requirements of the All Appropriate Inquiries Rule (40 CFR§312.26) and the current version of the ASTM International E1527, Standard Practice for Environmental Site Assessments: Phase I Environmental Site Assessment Process or, if applicable, the custom requirements requested by the entity that ordered this report. The records and databases of records used to compile this report were collected from various federal, state and local governmental entities. It is the goal of GeoSearch to meet or exceed the 40 CFR §312.26 and E1527 requirements for updating records by using the best available technology. GeoSearch contacts the appropriate governmental entities on a recurring basis. Depending on the frequency with which a record source or database of records is updated by the governmental entity, the data used to prepare this report may be updated monthly, quarterly, semi-annually, or annually.*

*The information provided in this report was obtained from a variety of public sources. GeoSearch cannot ensure and makes no warranty or representation as to the accuracy, reliability, quality, errors occurring from data conversion or the customer's interpretation of this report. This report was made by GeoSearch for exclusive use by its clients only. Therefore, this report may not contain sufficient information for other purposes or parties. GeoSearch and its partners, employees, officers And independent contractors cannot be held liable For actual, incidental, consequential, special or exemplary damages suffered by a customer resulting directly or indirectly from any information provided by GeoSearch.*



[www.geo-search.com](http://www.geo-search.com) 888-396-0042

## **Target Property Summary**

### **Target Property Information**

*I-11 Segment F Arizona*

#### **Coordinates**

*Corridor*

**USGS Quadrangle** *Arizona City, AZ Stanfield, AZ*

*Red Rock, AZ Samaniego Hills, AZ*

*Casa Grande Mountains, AZ Casa Grande West, AZ Chuichu, AZ*

*Eloy South, AZ Friendly Corners, AZ West Of Marana, AZ*

### **Geographic Coverage Information**

**County/Parish:** Pinal (AZ) , Pima (AZ)

#### **ZipCode(s):**

Casa Grande AZ: 85122, 85193 Arizona City AZ: 85123

Eloy AZ: 85131

Red Rock AZ: 85145 Stanfield AZ: 85172

Marana AZ: 85653

#### **Radon**

\* Target property is located in Radon Zone 2.

Zone 2 areas have a predicted average indoor radon screening level between 2 and 4 pCi/L (picocuries per liter).



[www.geo-search.com](http://www.geo-search.com) 888-396-0042

## Database Summary

### **FEDERAL LISTING**

#### **Standard Environmental Records**

<b>Database</b>	<b>Acronym</b>	<b>Locatable</b>	<b>Unlocatable</b>	<b>Search Radius (miles)</b>
EMERGENCY RESPONSE NOTIFICATION SYSTEM	<a href="#">ERNSAZ</a>	1	0	TP/AP
FEDERAL ENGINEERING INSTITUTIONAL CONTROL SITES	<a href="#">EC</a>	0	0	TP/AP
LAND USE CONTROL INFORMATION SYSTEM	<a href="#">LUCIS</a>	0	0	TP/AP
RCRA SITES WITH CONTROLS	<a href="#">RCRASC</a>	0	0	TP/AP
RESOURCE CONSERVATION & RECOVERY ACT - GENERATOR	<a href="#">RCRAGR09</a>	0	0	0.1250
RESOURCE CONSERVATION & RECOVERY ACT - NON-GENERATOR	<a href="#">RCRANGR09</a>	1	0	0.1250
BROWNFIELDS MANAGEMENT SYSTEM	<a href="#">BF</a>	0	0	0.5000
DELISTED NATIONAL PRIORITIES LIST	<a href="#">DNPL</a>	0	0	0.5000
NO LONGER REGULATED RCRA NON-CORRECTS TSD FACILITIES	<a href="#">NLRRCRAT</a>	0	0	0.5000
RESOURCE CONSERVATION & RECOVERY ACT - NON-CORRECTS TREATMENT, STORAGE & DISPOSAL FACILITIES	<a href="#">RCRAT</a>	0	0	0.5000
SUPERFUND ENTERPRISE MANAGEMENT SYSTEM	<a href="#">SEMS</a>	0	0	0.5000
SUPERFUND ENTERPRISE MANAGEMENT SYSTEM ARCHIVED SITE INVENTORY	<a href="#">SEMSARCH</a>	0	0	0.5000
NATIONAL PRIORITIES LIST	<a href="#">NPL</a>	0	0	1.0000
NO LONGER REGULATED RCRA CORRECTIVE ACTION FACILITIES	<a href="#">NLRRCRAC</a>	0	0	1.0000
PROPOSED NATIONAL PRIORITIES LIST	<a href="#">PNPL</a>	0	0	1.0000
RESOURCE CONSERVATION & RECOVERY ACT - CORRECTIVE ACTION FACILITIES	<a href="#">RCRAC</a>	0	0	1.0000
RESOURCE CONSERVATION & RECOVERY ACT - SUBJECT TO	<a href="#">RCRASUBC</a>	0	0	1.0000
CORRECTIVE ACTION FACILITIES				
SUB-TOTAL		2	0	

#### **Additional Environmental Records**

<b>Database</b>	<b>Acronym</b>	<b>Locatable</b>	<b>Unlocatable</b>	<b>Search Radius (miles)</b>
AEROMETRIC INFORMATION RETRIEVAL SYSTEM / AIR FACILITY SUBSYSTEM	<a href="#">AIRSAFS</a>	1	0	TP/AP
BIENNIAL REPORTING SYSTEM	<a href="#">BRS</a>	0	0	TP/AP
CERCLIS LIENS	<a href="#">SFLIENS</a>	0	0	TP/AP
CLANDESTINE DRUG LABORATORY LOCATIONS	<a href="#">CDL</a>	0	0	TP/AP
EPA DOCKET DATA	<a href="#">DOCKETS</a>	0	0	TP/AP
ENFORCEMENT AND COMPLIANCE HISTORY INFORMATION	<a href="#">ECHOR09</a>	2	0	TP/AP
FACILITY REGISTRY SYSTEM	<a href="#">FRSAZ</a>	4	0	TP/AP



www.geo-search.com 888-396-0042

## Database Summary

Database	Acronym	Locatable	Unlocatable	Search Radius (miles)
HAZARDOUS MATERIALS INCIDENT REPORTING SYSTEM	<a href="#">HMIRSR09</a>	0	0	TP/AP
INTEGRATED COMPLIANCE INFORMATION SYSTEM (FORMERLY DOCKETS)	<a href="#">ICIS</a>	0	0	TP/AP
POLLUTANT DISCHARGE ELIMINATION SYSTEM	<a href="#">ICISNPDES</a>	1	0	TP/AP
MATERIAL LICENSING TRACKING SYSTEM	<a href="#">MLTS</a>	0	0	TP/AP
NATIONAL POLLUTANT DISCHARGE ELIMINATION SYSTEM	<a href="#">NPDESR09</a>	0	0	TP/AP
PCB ACTIVITY DATABASE SYSTEM	<a href="#">PADS</a>	0	0	TP/AP
PERMIT COMPLIANCE SYSTEM	<a href="#">PCSR09</a>	0	0	TP/AP
SECTION SEVEN TRACKING SYSTEM	<a href="#">SSTS</a>	0	0	TP/AP
TOXIC SUBSTANCE CONTROL ACT INVENTORY	<a href="#">TSCA</a>	0	0	TP/AP
TOXICS RELEASE INVENTORY	<a href="#">TRI</a>	0	0	TP/AP
HISTORICAL GAS STATIONS	<a href="#">HISTPST</a>	0	0	0.2500
MINE SAFETY AND HEALTH ADMINISTRATION MASTER INDEX FILE	<a href="#">MSHA</a>	1	0	0.2500
MINERAL RESOURCE DATA SYSTEM	<a href="#">MRDS</a>	0	0	0.2500
OPEN DUMP INVENTORY	<a href="#">ODI</a>	0	0	0.5000
SURFACE MINING CONTROL AND RECLAMATION ACT SITES	<a href="#">SMCRA</a>	0	0	0.5000
URANIUM MILL TAILINGS RADIATION CONTROL ACT SITES	<a href="#">USUMTRCA</a>	0	0	0.5000
DEPARTMENT OF DEFENSE SITES	<a href="#">DOD</a>	0	0	1.0000
FORMER MILITARY NIKE MISSILE SITES	<a href="#">NMS</a>	0	0	1.0000
FORMERLY USED DEFENSE SITES	<a href="#">FUDS</a>	2	0	1.0000
RECORD OF DECISION SYSTEM	<a href="#">RODS</a>	0	0	1.0000
SUB-TOTAL		11	0	



www.geo-search.com 888-396-0042

## Database Summary

### STATE (AZ) LISTING

#### Standard Environmental Records

<b>Database</b>	<b>Acronym</b>	<b>Locatable</b>	<b>Unlocatable</b>	<b>Search Radius (miles)</b>
ENVIRONMENTAL USE RESTRICTION SITES	<a href="#">EUR</a>	0	0	TP/AP
UNDERGROUND STORAGE TANKS	<a href="#">UST</a>	1	0	0.2500
CLOSED SOLID WASTE FACILITIES	<a href="#">CLOSEDSWF</a>	0	0	0.5000
LEAKING UNDERGROUND STORAGE TANKS	<a href="#">LUST</a>	1	0	0.5000
OPEN LANDFILL FACILITIES	<a href="#">OPENLF</a>	1	0	0.5000
VOLUNTARY REMEDIATION PROGRAM AND BROWNFIELDS PROGRAM SITES	<a href="#">VRPBF</a>	0	0	0.5000
ARIZONA SUPERFUND PROGRAM LIST	<a href="#">ASPL</a>	0	0	1.0000
STATE HAZARDOUS WASTE SITES	<a href="#">SHWS</a>	2	0	1.0000
WATER QUALITY ASSURANCE REVOLVING FUND PROGRAM REGISTRY	<a href="#">WQARF</a>	0	0	1.0000

SUB-TOTAL		5	0	
-----------	--	---	---	--

#### Additional Environmental Records

<b>Database</b>	<b>Acronym</b>	<b>Locatable</b>	<b>Unlocatable</b>	<b>Search Radius (miles)</b>
AIR QUALITY PERMITS DATABASE	<a href="#">AIRS</a>	0	0	TP/AP
CLANDESTINE DRUG LABORATORIES	<a href="#">CDL</a>	0	0	TP/AP
REGISTERED DRYWELLS	<a href="#">DRYWELLS</a>	0	0	TP/AP
SPILLS DATABASE	<a href="#">SPILLS</a>	1	0	TP/AP
WASTEWATER FACILITY LIST	<a href="#">WWFAC</a>	0	0	TP/AP
BIOHAZARDOUS MEDICAL WASTE FACILITIES	<a href="#">BIOMW</a>	0	0	0.2500
DRY CLEANERS INVENTORY	<a href="#">CLEANERS</a>	0	0	0.5000

SUB-TOTAL		1	0	
-----------	--	---	---	--



www.geo-search.com 888-396-0042

## Database Summary

### LOCAL LISTING

#### Additional Environmental Records

<i>Database</i>	<i>Acronym</i>	<i>Locatable</i>	<i>Unlocatable</i>	<i>Search Radius (miles)</i>
CITY OF TUCSON LANDFILLS	<a href="#">COTLF</a>	0	0	0.5000

SUB-TOTAL		0	0	
-----------	--	---	---	--



www.geo-search.com 888-396-0042



## Database Summary

### TRIBAL LISTING

#### Standard Environmental Records

Database	Acronym	Locatable	Unlocatable	Search Radius (miles)
UNDERGROUND STORAGE TANKS ON TRIBAL LANDS	<a href="#">USTR09</a>	0	0	0.2500
LEAKING UNDERGROUND STORAGE TANKS ON TRIBAL LANDS	<a href="#">LUSTR09</a>	0	0	0.5000
OPEN DUMP INVENTORY ON TRIBAL LANDS	<a href="#">ODINDIAN</a>	0	0	0.5000

SUB-TOTAL		0	0	
-----------	--	---	---	--

#### Additional Environmental Records

Database	Acronym	Locatable	Unlocatable	Search Radius (miles)
INDIAN RESERVATIONS	<a href="#">INDIANRES</a>	1	0	1.0000

SUB-TOTAL		1	0	
-----------	--	---	---	--

TOTAL		20	0	
-------	--	----	---	--



www.geo-search.com 888-396-0042

## Database Radius Summary

### **FEDERAL LISTING**

Standard environmental records are displayed in **bold**.

Acronym	Search Radius (miles)	TP/AP (0 - 0.02)	1/8 Mile (> TP/AP)	1/4 Mile (> 1/8)	1/2 Mile (> 1/4)	1 Mile (> 1/2)	> 1 Mile	Total
AIRSAFS	0.0200	1	NS	NS	NS	NS	NS	1
BRS	0.0200	0	NS	NS	NS	NS	NS	0
CDL	0.0200	0	NS	NS	NS	NS	NS	0
DOCKETS	0.0200	0	NS	NS	NS	NS	NS	0
<b>EC</b>	<b>0.0200</b>	<b>0</b>	<b>NS</b>	<b>NS</b>	<b>NS</b>	<b>NS</b>	<b>NS</b>	<b>0</b>
ECHOR09	0.0200	2	NS	NS	NS	NS	NS	2
<b>ERNSAZ</b>	<b>0.0200</b>	<b>1</b>	<b>NS</b>	<b>NS</b>	<b>NS</b>	<b>NS</b>	<b>NS</b>	<b>1</b>
FRSAZ	0.0200	4	NS	NS	NS	NS	NS	4
HMIRSR09	0.0200	0	NS	NS	NS	NS	NS	0
ICIS	0.0200	0	NS	NS	NS	NS	NS	0
ICISNPDES	0.0200	1	NS	NS	NS	NS	NS	1
<b>LUCIS</b>	<b>0.0200</b>	<b>0</b>	<b>NS</b>	<b>NS</b>	<b>NS</b>	<b>NS</b>	<b>NS</b>	<b>0</b>
MLTS	0.0200	0	NS	NS	NS	NS	NS	0
NPDESR09	0.0200	0	NS	NS	NS	NS	NS	0
PADS	0.0200	0	NS	NS	NS	NS	NS	0
PCSR09	0.0200	0	NS	NS	NS	NS	NS	0
<b>RCRASC</b>	<b>0.0200</b>	<b>0</b>	<b>NS</b>	<b>NS</b>	<b>NS</b>	<b>NS</b>	<b>NS</b>	<b>0</b>
SFLIENS	0.0200	0	NS	NS	NS	NS	NS	0
SSTS	0.0200	0	NS	NS	NS	NS	NS	0
TRI	0.0200	0	NS	NS	NS	NS	NS	0
TSCA	0.0200	0	NS	NS	NS	NS	NS	0
<b>RCRAGR09</b>	<b>0.1250</b>	<b>0</b>	<b>0</b>	<b>NS</b>	<b>NS</b>	<b>NS</b>	<b>NS</b>	<b>0</b>
<b>RCRANGR09</b>	<b>0.1250</b>	<b>1</b>	<b>0</b>	<b>NS</b>	<b>NS</b>	<b>NS</b>	<b>NS</b>	<b>1</b>
HISTPST	0.2500	0	0	0	NS	NS	NS	0
MRDS	0.2500	0	0	0	NS	NS	NS	0
MSHA	0.2500	0	1	0	NS	NS	NS	1
<b>BF</b>	<b>0.5000</b>	<b>0</b>	<b>0</b>	<b>0</b>	<b>0</b>	<b>NS</b>	<b>NS</b>	<b>0</b>
<b>DNPL</b>	<b>0.5000</b>	<b>0</b>	<b>0</b>	<b>0</b>	<b>0</b>	<b>NS</b>	<b>NS</b>	<b>0</b>
<b>NLRRCRAT</b>	<b>0.5000</b>	<b>0</b>	<b>0</b>	<b>0</b>	<b>0</b>	<b>NS</b>	<b>NS</b>	<b>0</b>
ODI	0.5000	0	0	0	0	NS	NS	0
<b>RCRAT</b>	<b>0.5000</b>	<b>0</b>	<b>0</b>	<b>0</b>	<b>0</b>	<b>NS</b>	<b>NS</b>	<b>0</b>
<b>SEMS</b>	<b>0.5000</b>	<b>0</b>	<b>0</b>	<b>0</b>	<b>0</b>	<b>NS</b>	<b>NS</b>	<b>0</b>
<b>SEMSARCH</b>	<b>0.5000</b>	<b>0</b>	<b>0</b>	<b>0</b>	<b>0</b>	<b>NS</b>	<b>NS</b>	<b>0</b>
SMCRA	0.5000	0	0	0	0	NS	NS	0
USUMTRCA	0.5000	0	0	0	0	NS	NS	0

## Database Radius Summary

Acronym	Search Radius (miles)	TP/AP (0 - 0.02)	1/8 Mile (> TP/AP)	1/4 Mile (> 1/8)	1/2 Mile (> 1/4)	1 Mile (> 1/2)	> 1 Mile	Total
DOD	1.0000	0	0	0	0	0	NS	0
FUDS	1.0000	0	2	0	0	0	NS	2
NLRRCRAC	1.0000	0	0	0	0	0	NS	0
NMS	1.0000	0	0	0	0	0	NS	0
NPL	1.0000	0	0	0	0	0	NS	0
PNPL	1.0000	0	0	0	0	0	NS	0
RCRAC	1.0000	0	0	0	0	0	NS	0
RCRASUBC	1.0000	0	0	0	0	0	NS	0
RODS	1.0000	0	0	0	0	0	NS	0

SUB-TOTAL		1 0	3	0	0	0	0	13
-----------	--	--------	---	---	---	---	---	----



www.geo-search.com 888-396-0042

## Database Radius Summary

### STATE (AZ) LISTING

Standard environmental records are displayed in **bold**.

Acronym	Search Radius (miles)	TP/AP (0 - 0.02)	1/8 Mile (> TP/AP)	1/4 Mile (> 1/8)	1/2 Mile (> 1/4)	1 Mile (> 1/2)	> 1 Mile	Total
AIRS	0.0200	0	NS	NS	NS	NS	NS	0
CDL	0.0200	0	NS	NS	NS	NS	NS	0
DRYWELLS	0.0200	0	NS	NS	NS	NS	NS	0
<b>EUR</b>	<b>0.0200</b>	<b>0</b>	<b>NS</b>	<b>NS</b>	<b>NS</b>	<b>NS</b>	<b>NS</b>	<b>0</b>
SPILLS	0.0200	1	NS	NS	NS	NS	NS	1
WWFAC	0.0200	0	NS	NS	NS	NS	NS	0
BIOMW	0.2500	0	0	0	NS	NS	NS	0
<b>UST</b>	<b>0.2500</b>	<b>0</b>	<b>1</b>	<b>0</b>	<b>NS</b>	<b>NS</b>	<b>NS</b>	<b>1</b>
CLEANERS	0.5000	0	0	0	0	NS	NS	0
<b>CLOSEDSWF</b>	<b>0.5000</b>	<b>0</b>	<b>0</b>	<b>0</b>	<b>0</b>	<b>NS</b>	<b>NS</b>	<b>0</b>
<b>LUST</b>	<b>0.5000</b>	<b>0</b>	<b>0</b>	<b>0</b>	<b>1</b>	<b>NS</b>	<b>NS</b>	<b>1</b>
<b>OPENLF</b>	<b>0.5000</b>	<b>1</b>	<b>0</b>	<b>0</b>	<b>0</b>	<b>NS</b>	<b>NS</b>	<b>1</b>
<b>VRPBF</b>	<b>0.5000</b>	<b>0</b>	<b>0</b>	<b>0</b>	<b>0</b>	<b>NS</b>	<b>NS</b>	<b>0</b>
<b>ASPL</b>	<b>1.0000</b>	<b>0</b>	<b>0</b>	<b>0</b>	<b>0</b>	<b>0</b>	<b>NS</b>	<b>0</b>
<b>SHWS</b>	<b>1.0000</b>	<b>0</b>	<b>1</b>	<b>0</b>	<b>0</b>	<b>1</b>	<b>NS</b>	<b>2</b>
<b>WQARF</b>	<b>1.0000</b>	<b>0</b>	<b>0</b>	<b>0</b>	<b>0</b>	<b>0</b>	<b>NS</b>	<b>0</b>
<b>SUB-TOTAL</b>		<b>2</b>	<b>2</b>	<b>0</b>	<b>1</b>	<b>1</b>	<b>0</b>	<b>6</b>

## Database Radius Summary

### LOCAL LISTING

Standard environmental records are displayed in **bold**.

<b>Acronym</b>	<b>Search Radius (miles)</b>	<b>TP/AP (0 - 0.02)</b>	<b>1/8 Mile (&gt; TP/AP)</b>	<b>1/4 Mile (&gt; 1/8)</b>	<b>1/2 Mile (&gt; 1/4)</b>	<b>1 Mile (&gt; 1/2)</b>	<b>&gt; 1 Mile</b>	<b>Total</b>
COTLF	0.5000	0	0	0	0	NS	N S	0
SUB-TOTAL		0	0	0	0	0	0	0



[www.geo-search.com](http://www.geo-search.com) 888-396-0042

## Database Radius Summary

### TRIBAL LISTING

Standard environmental records are displayed in **bold**.

<b>Acronym</b>	<b>Search Radius (miles)</b>	<b>TP/AP (0 - 0.02)</b>	<b>1/8 Mile (&gt; TP/AP)</b>	<b>1/4 Mile (&gt; 1/8)</b>	<b>1/2 Mile (&gt; 1/4)</b>	<b>1 Mile (&gt; 1/2)</b>	<b>&gt; 1 Mile</b>	<b>Total</b>
<b>USTR09</b>	<b>0.2500</b>	<b>0</b>	<b>0</b>	<b>0</b>	<b>NS</b>	<b>NS</b>	<b>NS</b>	<b>0</b>
<b>LUSTR09</b>	<b>0.5000</b>	<b>0</b>	<b>0</b>	<b>0</b>	<b>0</b>	<b>NS</b>	<b>NS</b>	<b>0</b>
<b>ODINDIAN</b>	<b>0.5000</b>	<b>0</b>	<b>0</b>	<b>0</b>	<b>0</b>	<b>NS</b>	<b>NS</b>	<b>0</b>
<b>INDIANRES</b>	<b>1.0000</b>	<b>0</b>	<b>0</b>	<b>0</b>	<b>0</b>	<b>1</b>	<b>NS</b>	<b>1</b>

<b>SUB-TOTAL</b>		<b>0</b>	<b>0</b>	<b>0</b>	<b>0</b>	<b>1</b>	<b>0</b>	<b>1</b>
<b>TOTAL</b>		<b>1</b>	<b>5</b>	<b>0</b>	<b>1</b>	<b>2</b>	<b>0</b>	<b>20</b>

**NOTES:**

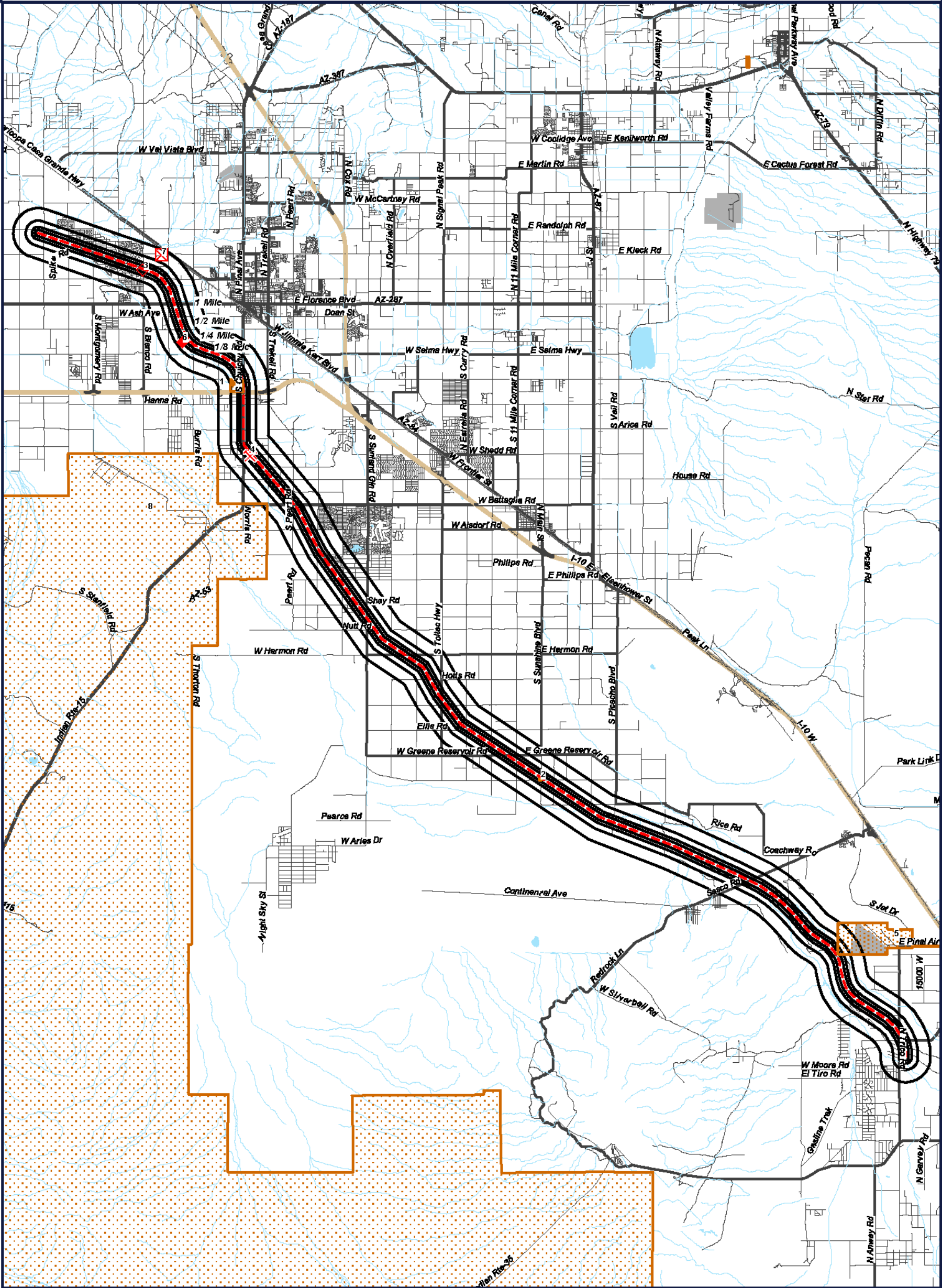
**NS = NOT SEARCHED**

**TP/AP = TARGET PROPERTY/ADJACENT PROPERTY**



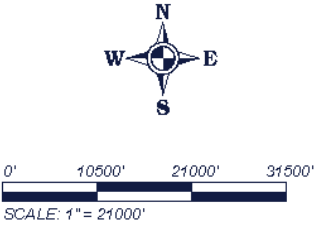
www.geo-search.com 888-396-0042

RADIUS MAP




























- |                      |       |           |
|----------------------|-------|-----------|
| Target Property (TP) | FRSAZ | FUDS      |
| SPILLS               | UST   | MSHA      |
| RCRANGR09            | SHWS  | LUST      |
| ECHOR09              | SHWS  | INDIANRES |
| ICISNPDES            |       |           |
| AIRSAFS              |       |           |
| ERNSAZ               |       |           |
| OPENLF               |       |           |

I-11 Segment F  
County, Arizona

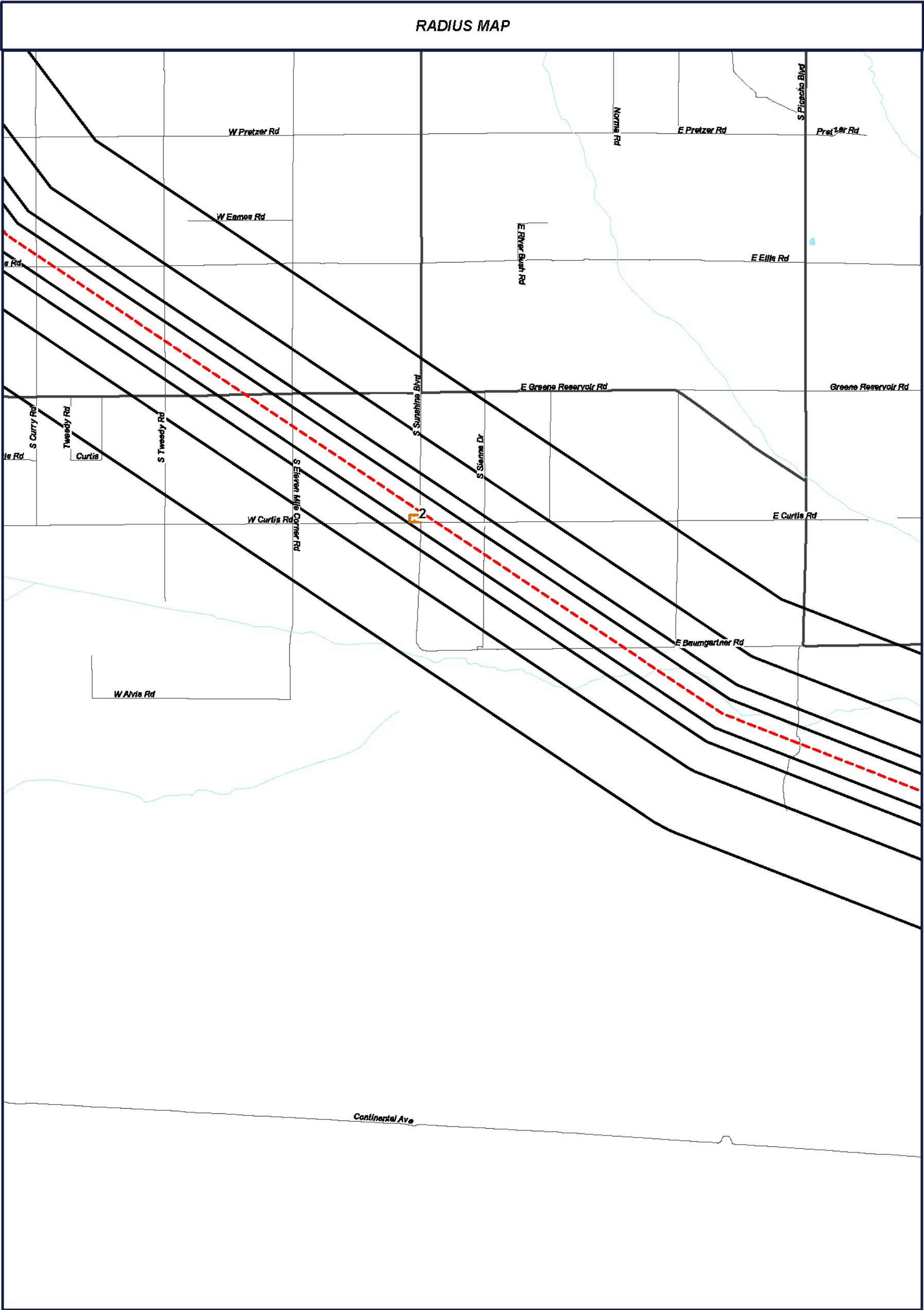




Target Property (TP)	
	FRSAZ
	SPILLS
	RCRANGR09
	ECHOR09
	ICISNPDES
	AIRSAFS
	ERN5AZ
	OPENLF
	
	
	
	
	
	
	
	
	
	
	
	
	
	
	
	
	







Target Property (TP)

FRSZ

SPILLS

RCRANGR09

ECHOR09

ICISNPDES

AIRSAFS

ERNSAZ

OPENLF

FUDS

UST

MSHA

SHWS

LUST

SHWS

INDIANRES

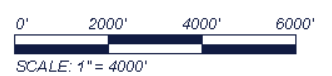
**I-11 Segment F**  
**County, Arizona**

0'2000'4000'6000'

SCALE: 1"= 4000'

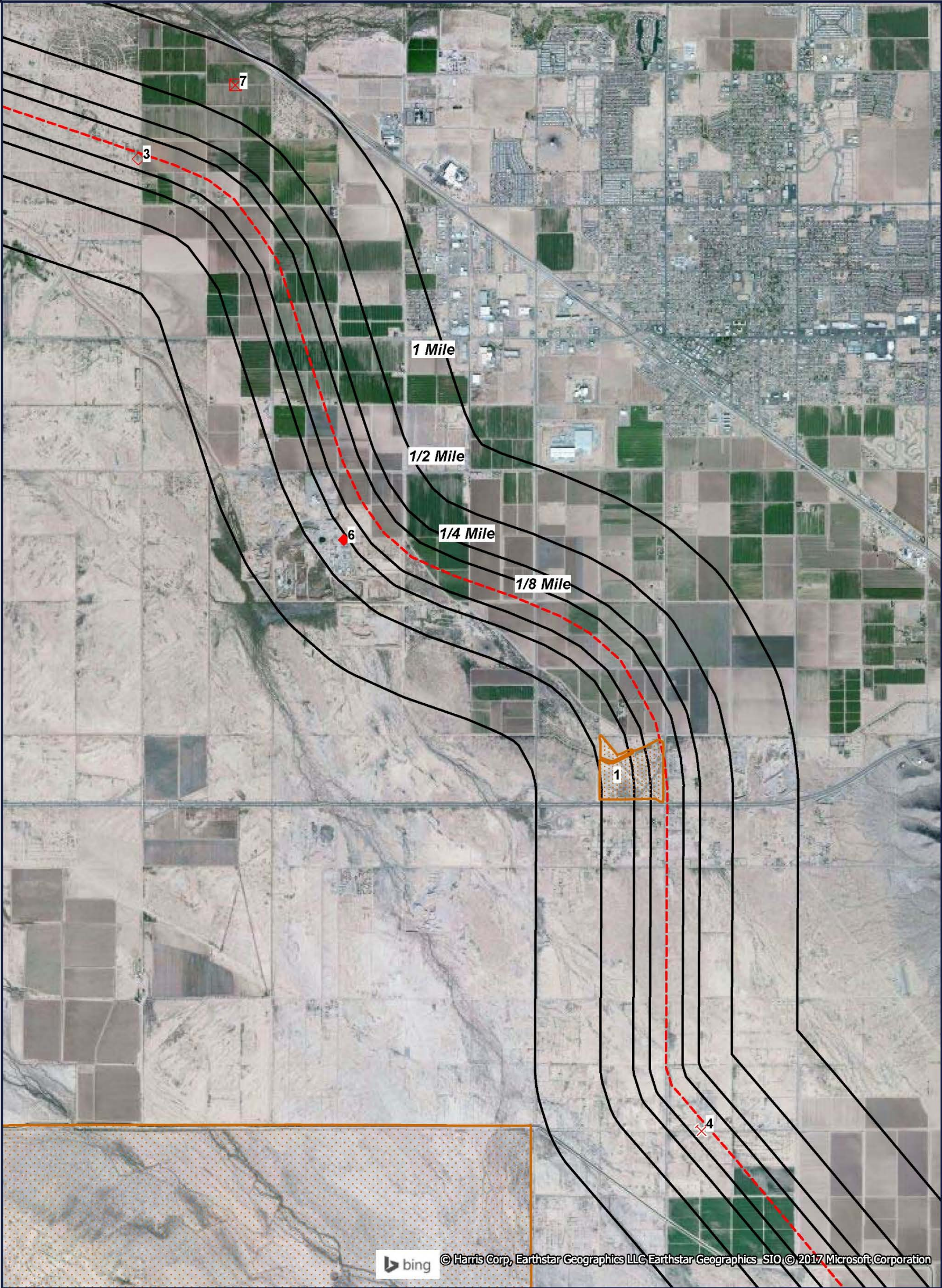
[illegible]

Target Property (TP)	
FRSAZ	FUDS
SPILLS	UST
RCRANGR09	MSHA
ECHOR09	SHWS
ICISNPDES	LUST
AIRSAFS	SHWS
ERNSAZ	INDIANRES
OPENLF	





ORTHOPHOTO MAP



Target Property (TP)

- FRSAZ
- SPILLS
- RCRANGR09
- ECHOR09
- ICISNPDES
- AIRSAFS
- ERNSAZ
- OPENLF

- FUDS
- UST
- MSHA
- SHWS
- LUST
- SHWS
- INDIANRES

**Quadrangle(s): Arizona City,  
Stanfield, Red Rock, Samaniego  
Hills, Casa Grande Mountains,  
Casa Grande West, Chuichu,  
Eloy South, Friendly Corners,  
West Of Marana  
I-11 Segment F  
County, Arizona**



0' 2000' 4000' 6000'  
SCALE: 1" = 4000'

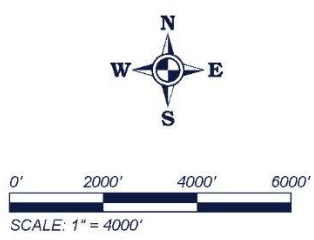


ORTHOPHOTO MAP



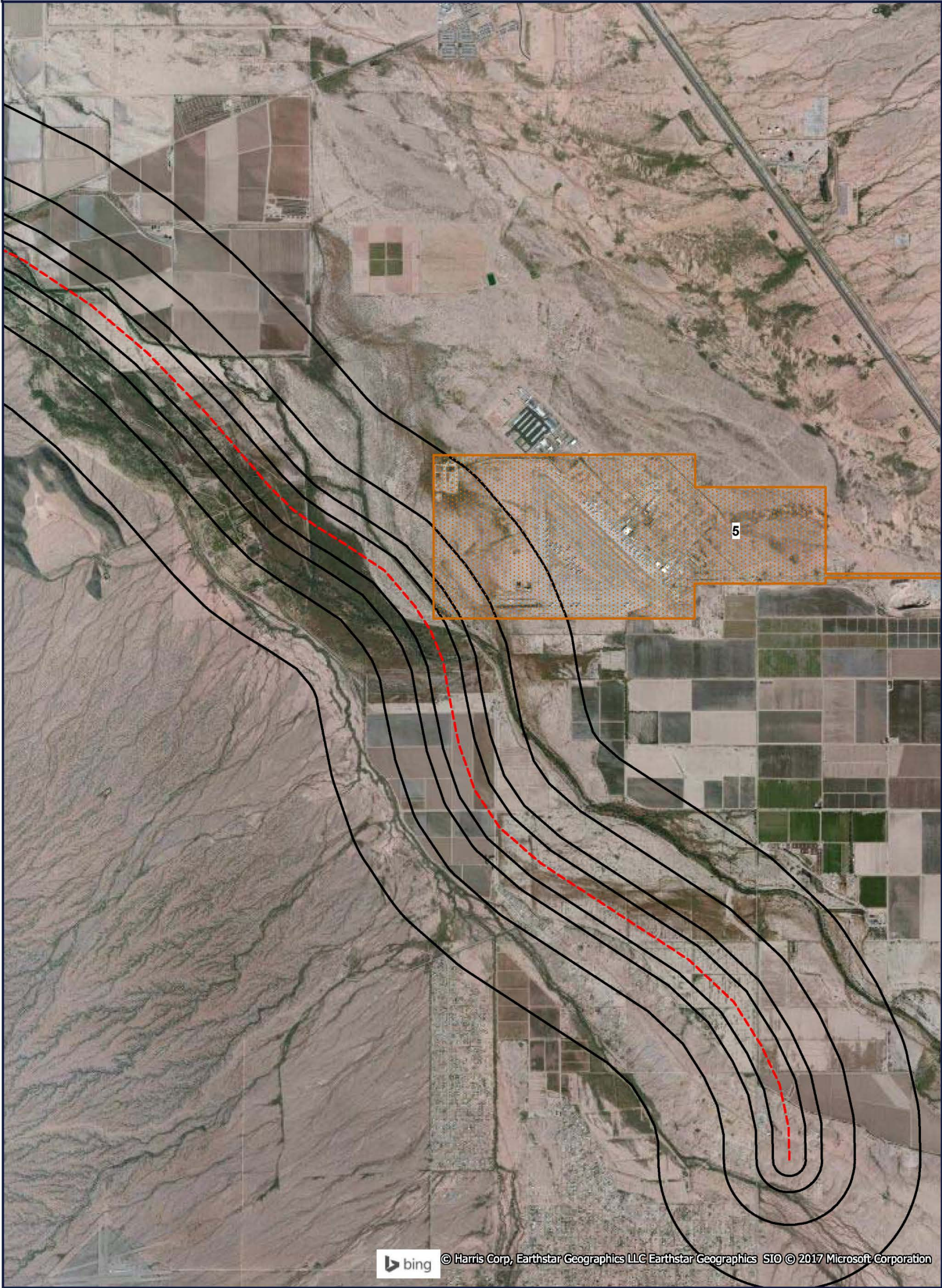
- |                      |           |
|----------------------|-----------|
| Target Property (TP) | FUDS      |
| FRSAZ                | UST       |
| SPILLS               | MSHA      |
| RCRANGR09            | SHWS      |
| ECHOR09              | LUST      |
| ICISNPDES            | SHWS      |
| AIRSAFS              | INDIANRES |
| ERNSAZ               |           |
| OPENLF               |           |

**Quadrangle(s): Arizona City,  
Stanfield, Red Rock, Samaniego  
Hills, Casa Grande Mountains,  
Casa Grande West, Chuichu,  
Eloy South, Friendly Corners,  
West Of Marana  
I-11 Segment F  
County, Arizona**



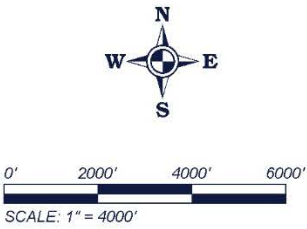


ORTHOPHOTO MAP



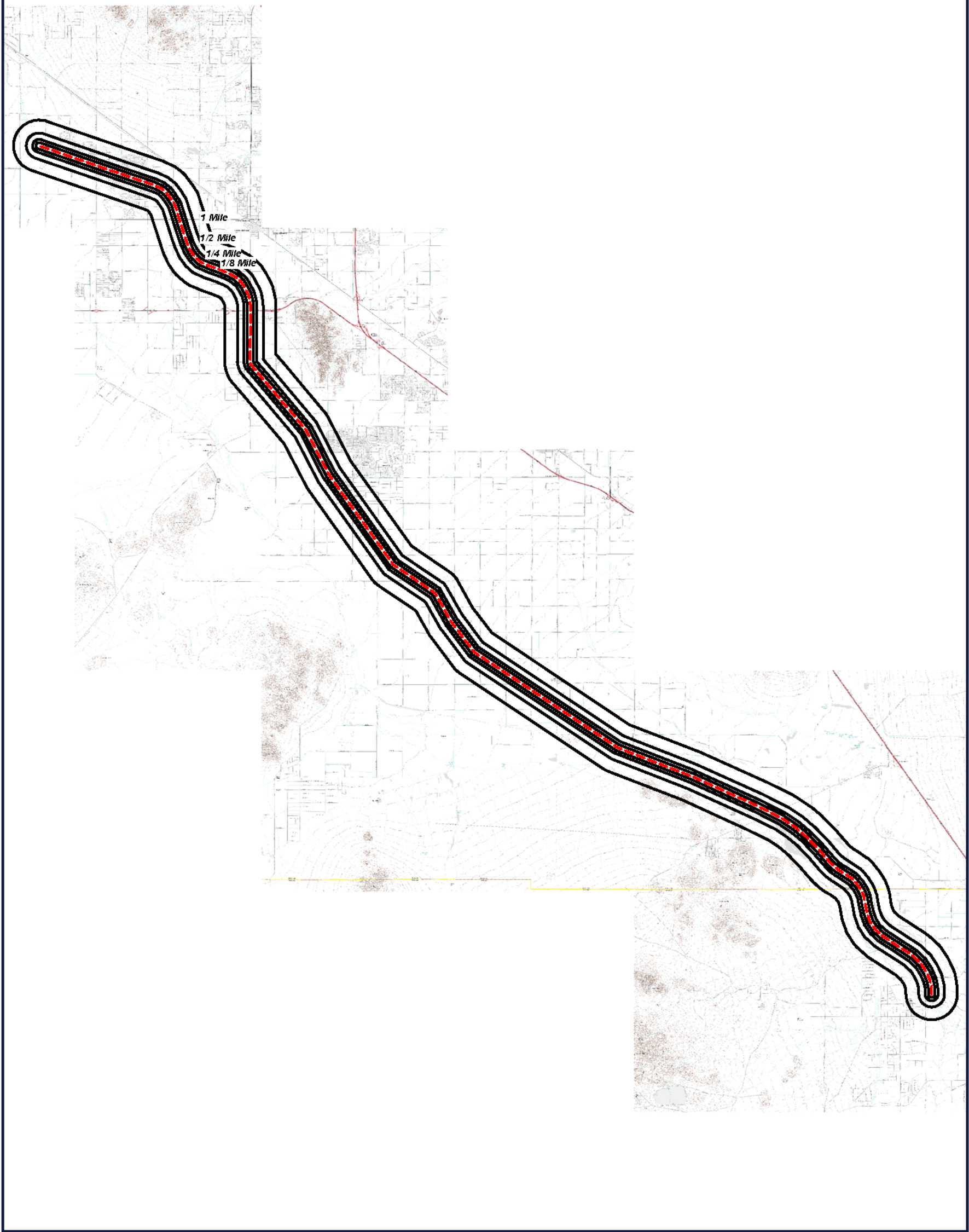
- Target Property (TP)
- FRSAZ
- SPILLS
- RCRANGR09
- ECHOR09
- ICISNPDES
- AIRSAFS
- ERNSAZ
- OPENLF
- FUDS
- UST
- MSHA
- SHWS
- LUST
- SHWS
- INDIANRES

Quadrangle(s): Arizona City,  
Stanfield, Red Rock, Samaniego  
Hills, Casa Grande Mountains,  
Casa Grande West, Chuichu,  
Eloy South, Friendly Corners,  
West Of Marana  
I-11 Segment F  
County, Arizona



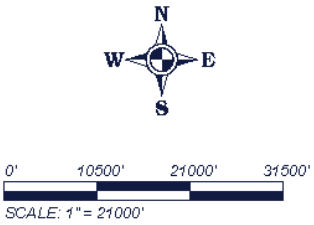


TOPOGRAPHIC MAP



Target Property (TP)

**Quadrangle(s):** Arizona City,  
Stanfield, Red Rock, Samaniego  
Hills, Casa Grande Mountains,  
Casa Grande West, Chuichu,  
Eloy South, Friendly Corners,  
West Of Marana  
**Source:** USGS, 10/21/2011  
**I-11 Segment F**  
**County, Arizona**



## Located Sites Summary

NOTE: Standard environmental records are displayed in **bold**.

Map ID#	Database Name	Site ID#	Distance From Site	Site Name	Address	PAGE #
<a href="#">1</a>	FRSAZ	110042329968	0.001 mi. W (5 ft.)	CASA GRANDE SOLID WASTE LANDFILL	5200 CHUICHU ROAD, CASA GRANDE, AZ 85122	<a href="#">21</a>
<a href="#">1</a>	FRSAZ	110014379886	0.001 mi. W (5 ft.)	CITY OF CASA GRANDE - LANDFILL	5200 SOUTH CHUICHU ROAD, CASA GRANDE, AZ 85293	<a href="#">22</a>
<a href="#">1</a>	FRSAZ	110064616615	0.001 mi. W (5 ft.)	MUNICIPAL LANDFILL/CASA GRANDE	INTERSTATE 8 & CHUICHU RD, CASA GRANDE, AZ 85222	<a href="#">23</a>
<a href="#">1</a>	SPIILLS	90-101-B	0.001 mi. W (5 ft.)	CLARK SEPTIC SERVICE	CASA GRAND LANDFILL, CASA GRANDE, AZ	<a href="#">24</a>
<a href="#">1</a>	<b>RCRANGR09</b>	<b>AZE021122508</b>	<b>0.001 mi. W (5 ft.)</b>	<b>CITY OF CASA GRANDE - LANDFILL</b>	<b>5200 S CHUICHU RD, CASA GRANDE, AZ 85222</b>	<a href="#">25</a>
<a href="#">1</a>	ECHOR09	110042329968	0.001 mi. W (5 ft.)	CASA GRANDE SOLID WASTE LANDFILL	5200 CHUICHU ROAD, CASA GRANDE, AZ 85122	<a href="#">27</a>
<a href="#">1</a>	ECHOR09	110014379886	0.001 mi. W (5 ft.)	CITY OF CASA GRANDE - LANDFILL	5200 SOUTH CHUICHU ROAD, CASA GRANDE, AZ 85293	<a href="#">28</a>
<a href="#">1</a>	ICISNPDES	AZS000008INPDES	0.001 mi. W (5 ft.)	MUNICIPAL LANDFILL/CASA GRANDE	INTERSTATE 8 & CHUICHU RD, CASA GRANDE, AZ 85222	<a href="#">29</a>
<a href="#">1</a>	AIRSAFS	1076359	0.001 mi. W (5 ft.)	CASA GRANDE SOLID WASTE LANDFILL	5200 CHUICHU ROAD, CASA GRANDE, AZ 85122	<a href="#">35</a>
<a href="#">1</a>	<b>ERNSAZ</b>	<b>629977</b>	<b>0.001 mi. W (5 ft.)</b>		<b>5200 NORTH CHUICHU ROAD, CASA GRANDE, AZ</b>	<a href="#">41</a>
<a href="#">1</a>	<b>OPENLF</b>	<b>2577587025</b>	<b>0.001 mi. W (5 ft.)</b>	<b>CASA GRANDE LANDFILL</b>	<b>5200 S. CHUICHU RD., CASA GRANDE, AZ</b>	<a href="#">42</a>
<a href="#">1</a>	FRSAZ	110039367681	0.001 mi. W (5 ft.)	CITY OF CASA GRANDE - WASTE TIRE COLLECTION SITE	5200 S CHUICHU RD, CASA GRANDE, AZ 85193	<a href="#">43</a>
<a href="#">2</a>	FUDS	J09AZ1099	0.03 mi. SW (158 ft.)	PRISONER OF WAR CAMP (ELOY I) -ARMY	ELOY, AZ 85231	<a href="#">44</a>
<a href="#">3</a>	<b>UST</b>	<b>0-000775</b>	<b>0.05 mi. SW (264 ft.)</b>	<b>DC PROPERTIES INC</b>	<b>CASA GRANDE</b>	<a href="#">45</a>
<a href="#">4</a>	MSHA	0203148	0.05 mi. W (264 ft.)	G T R SAND WASHING	17184 W SHEDD RD, CASA GRANDE, AZ 85230	<a href="#">46</a>
<a href="#">5</a>	FUDS	J09AZ0475	0.07 mi. E (370 ft.)	MARANA ARMY AIRFIELD	MARANA, AZ 85653	<a href="#">48</a>
<a href="#">5</a>	<b>SHWS</b>	<b>745ACID</b>	<b>0.07 mi. E (370 ft.)</b>	<b>MARANA ARMY AIRFIELD</b>	<b>MARANA, AZ 85653</b>	<a href="#">50</a>
<a href="#">6</a>	<b>LUST</b>	<b>0-006884</b>	<b>0.29 mi. SW (1531 ft.)</b>	<b>CEMEX - CASA GRANDE PLANT #449</b>	<b>2500 W PETERS RD, CASA GRANDE, AZ 85193</b>	<a href="#">51</a>
<a href="#">7</a>	<b>SHWS</b>	<b>1239ACID</b>	<b>0.75 mi. N (3960 ft.)</b>	<b>ARIZONA EGG CO</b>	<b>20265 WEST KORSTEN STREET, CASA GRANDE, AZ 85222</b>	<a href="#">52</a>
<a href="#">8</a>	INDIANRES	626	0.82 mi. S (4330 ft.)	TOHONO O'ODHAM NATION	TOHONO O'ODHAM NATION OF ARIZONA, SELLS, AZ 85634	<a href="#">53</a>



www.geo-search.com 888-396-0042

## Facility Registry System (FRSAZ)

[MAP ID #1](#)

Distance from Property: 0.001 mi. (5 ft.) W

### **FACILITY INFORMATION**

REGISTRY ID: **110042329968**

NAME: **CASA GRANDE SOLID WASTE LANDFILL**

LOCATION ADDRESS: **5200 CHUICHU ROAD  
CASA GRANDE, AZ 85122**

COUNTY: **PINAL**

EPA REGION: **09**

FEDERAL FACILITY: **NOT**

**REPORTED** TRIBAL LAND:

**NOT REPORTED**

ALTERNATIVE NAME/S:

**CASA GRANDE SOLID WASTE LANDFILL**

PROGRAM/S LISTED FOR THIS FACILITY

**AIRS/AFS - AEROMETRIC INFORMATION RETRIEVAL SYSTEM / AIRS  
FACILITY SYSTEM AIR - AIR**

STANDARD INDUSTRIAL CLASSIFICATION/S (SIC)

**4953 - REFUSE SYSTEMS**

NORTH AMERICAN INDUSTRY CLASSIFICATION/S (NAICS)

**NO NAICS DATA REPORTED**

[Back to Report Summary](#)



www.geo-search.com 888-396-0042



## Facility Registry System (FRSAZ)

[MAP ID #1](#)

Distance from Property: 0.001 mi. (5 ft.) W

### **FACILITY INFORMATION**

REGISTRY ID: 110014379886

NAME: CITY OF CASA GRANDE - LANDFILL

LOCATION ADDRESS: 5200 SOUTH CHUICHU ROAD  
CASA GRANDE, AZ 85293

COUNTY: PINAL

EPA REGION: 09

FEDERAL FACILITY: NOT

REPORTED TRIBAL LAND:

NOT REPORTED

ALTERNATIVE NAME/S:

CITY OF CASA GRANDE - LANDFILL

CASA GRANDE MUNICIPAL

SOLID WASTE LF CASA

GRANDE LANDFILL

PROGRAM/S LISTED FOR THIS FACILITY

AZURITE - ARIZON UNIFIED REPOSITORY FOR INFORMATIONAL TRACKING OF THE  
ENVIRONMENT EIS - EIS

RCRAINFO - RESOURCE CONSERVATION AND RECOVERY ACT INFORMATION SYSTEM

STANDARD INDUSTRIAL CLASSIFICATION/S (SIC)

4953 - REFUSE SYSTEMS

NORTH AMERICAN INDUSTRY CLASSIFICATION/S (NAICS)

562212 - SOLID WASTE LANDFILL.

562212 - SOLID WASTE LANDFILL.

562212 - SOLID WASTE LANDFILL.

[Back to Report Summary](#)



www.geo-search.com 888-396-0042

## Facility Registry System (FRSAZ)

[MAP ID #1](#)

Distance from Property: 0.001 mi. (5 ft.) W

### **FACILITY INFORMATION**

REGISTRY ID: **110064616615**

NAME: **MUNICIPAL LANDFILL/CASA GRANDE**

LOCATION ADDRESS: **INTERSTATE 8 & CHUICHU RD  
CASA GRANDE, AZ 85222**

COUNTY: **PINAL**

EPA REGION: **09**

FEDERAL FACILITY: **NOT**

**REPORTED TRIBAL LAND:**

**NOT REPORTED**

ALTERNATIVE NAME/S:

**MUNICIPAL LANDFILL/CASA GRANDE**

PROGRAM/S LISTED FOR THIS FACILITY

**NPDES - NATIONAL POLLUTANT DISCHARGE ELIMINATION SYSTEM**

STANDARD INDUSTRIAL CLASSIFICATION/S (SIC)

**4953 - REFUSE SYSTEMS**

NORTH AMERICAN INDUSTRY CLASSIFICATION/S (NAICS)

**NO NAICS DATA REPORTED**

[Back to Report Summary](#)



www.geo-search.com 888-396-0042

## Spills Database (SPILLS)

[MAP ID #1](#)

Distance from Property: 0.001 mi. (5 ft.) W

### **FACILITY INFORMATION**

INCIDENT NUMBER: **90-101-B**

NAME: **CLARK SEPTIC SERVICE**

ADDRESS: **CASA GRAND LANDFILL**

**CASA GRANDE, AZ**

COUNTY: **PINAL**

INCIDENT DATE: **08/16/90**

DATE REPORTED: **08/16/90**

RESPONSE DATE: **N/A**

PROPERTY MANAGEMENT: **CITY**

REFERRED TO: **SWS**

REFERRAL DATE: **8/16/1990**

TYPE: **RELEASE**

CHEMICAL: **DIESEL FUEL**

QUANTITY: **UNKNOWN**

STRUCTURE: **N/A**

FUND AMOUNT: **N/A**

[Back to Report Summary](#)



www.geo-search.com 888-396-0042

## Resource Conservation & Recovery Act - Non-Generator (RCRANGR09)

MAP ID #1

Distance from Property: 0.001 mi. (5 ft.) W

### FACILITY INFORMATION

EPA ID#:AZE021122508

NAME: CITY OF CASA GRANDE - LANDFILL

ADDRESS: 5200 S CHUICHU RD

NOT REPORTED CASA GRANDE, AZ 85222-7777

NOT REPORTED

CONTACT NAME: NOT REPORTED

CONTACT ADDRESS: 510 E FLORENCE BLVD

CASA GRANDE AZ 85222-4100

CONTACT PHONE: NOT REPORTED

NON-NOTIFIER: NOT A

NON-NOTIFIER DATE

RECEIVED BY AGENCY: 02/20/2003 CERTIFICATION

CERTIFICATION NAME: CERTIFICATION TITLE:

CHRIS AHRBNS

ENVIR RESPONSE

CHRIS AHRBNS

ENVIR RESPONSE

INDUSTRY CLASSIFICATION (NAICS) - NO NAICS INFORMATION REPORTED -

SITE HISTORY (INCLUDES GENERATORS AND NON-

GENERATORS) DATE RECEIVED BY AGENCY:

02/20/2003

CERTIFICATION SIGNED DATE:

11/22/2002

11/22/2002

NAME: CITY OF CASA GRANDE -

LANDFILL GENERATOR

CLASSIFICATION:

NOT REPORTED

DESCRIPTION:

DATE RECEIVED BY AGENCY: 11/22/2002

NAME: CASA GRANDE LANDFILL

GENERATOR CLASSIFICATION: NOT REPORTED

DESCRIPTION:

### CURRENT ACTIVITY INFORMATION

GENERATOR STATUS: NON-GENERATOR LAST UPDATED DATE: 10/31/2008

SUBJECT TO CORRECTIVE ACTION UNIVERSE: NO

TDSFs POTENTIALLY SUBJECT TO CORRECTIVE ACTION UNDER 3004 (u)/(v) UNIVERSE: NO

TDSFs ONLY SUBJECT TO CORRECTIVE ACTION UNDER DISCRETIONARY AUTHORITIES UNIVERSE: NO

NON TDSFs WHERE RCRA CORRECTIVE ACTION HAS BEEN IMPOSED UNIVERSE: NO

CORRECTIVE ACTION WORKLOAD UNIVERSE: NO

IMPORTER: NO

UNDERGROUND INJECTION: NO

MIXED WASTE GENERATOR: NO

UNIVERSAL WASTE DESTINATION FACILITY: NO

RECYCLER: NO

TRANSFER FACILITY: NO

TRANSPORTER: NO

USED OIL FUEL BURNER: NO

ONSITE BURNER EXEMPTION: NO

USED OIL PROCESSOR: NO

FURNACE EXEMPTION: NO

USED OIL FUEL MARKETER TO BURNER: NO

USED OIL REFINER: NO

SPECIFICATION USED OIL MARKETER: NO

USED OIL TRANSFER FACILITY: NO

USED OIL TRANSPORTER: NO



www.geo-search.com 888-396-0042

## ***Resource Conservation & Recovery Act - Non-Generator (RCRANGR09)***

### COMPLIANCE, MONITORING AND ENFORCEMENT INFORMATION

EVALUATIONS - **NO EVALUATIONS**

**REPORTED -** VIOLATIONS **- NO VIOLATIONS**

**REPORTED -** ENFORCEMENTS **- NO**

**ENFORCEMENTS REPORTED -**

### HAZARDOUS WASTE

**- NO HAZARDOUS WASTE INFORMATION REPORTED -**

UNIVERSAL WASTE      **- NO UNIVERSAL WASTE REPORTED -**

CORRECTIVE ACTION AREA      **- NO CORRECTIVE ACTION AREA INFORMATION REPORTED -**

CORRECTIVE ACTION EVENT      **- NO CORRECTIVE ACTION EVENT REPORTED -**

[Back to Report Summary](#)



www.geo-search.com 888-396-0042

## ***Enforcement and Compliance History Information (ECHOR09)***

[MAP ID #1](#)

Distance from Property: 0.001 mi. (5 ft.) W

### **FACILITY INFORMATION**

UNIQUE ID: 110042329968

REGISTRY ID: 110042329968

NAME: CASA GRANDE SOLID WASTE LANDFILL

ADDRESS: 5200 CHUICHU ROAD

CASA  
GRANDE, AZ  
85122

COUNTY: PINAL

FACILITY LINK: [Facility Detail Report](#)

[Back to Report Summary](#)



www.geo-search.com 888-396-0042

## ***Enforcement and Compliance History Information (ECHOR09)***

[MAP ID #1](#)

Distance from Property: 0.001 mi. (5 ft.) W

### **FACILITY INFORMATION**

UNIQUE ID: 110014379886

REGISTRY ID: 110014379886

NAME: CITY OF CASA GRANDE - LANDFILL

ADDRESS: 5200 SOUTH CHUICHU ROAD  
CASA GRANDE, AZ 85293

COUNTY: PINAL

FACILITY LINK: [Facility Detail Report](#)

[Back to Report Summary](#)



www.geo-search.com 888-396-0042

# ***Integrated Compliance Information System National Pollutant Discharge Elimination System (ICISNPDS)***

**MAP ID #1**

Distance from Property: 0.001 mi. (5 ft.) W

## **FACILITY INFORMATION**

GEOSEARCH ID: **AZS000008INPDES**

NPDES ID: **AZS000008** FACILITY #: **110064616615**

NAME: **MUNICIPAL LANDFILL/CASA GRANDE**

PHYSICAL ADDRESS: **INTERSTATE 8 & CHUICHU RD  
CASA GRANDE AZ 85222**

COUNTY: **PINAL**

FACILITY TYPE: **MUNICIPALITY**

IMPAIRED WATERS: **NOT REPORTED**

## **STANDARD INDUSTRIAL CLASSIFICATION**

**4953-REFUSE SYSTEMS**

## **PERMITS**

FACILITY TYPE INDICATOR: **NON-POTABLE WATER**

PERMIT TYPE: **NPDES INDIVIDUAL PERMIT**

MAJOR MINOR FACILITY: **UNPERMITTED FACILITIES**

PERMIT STATUS: **NOT NEEDED**

WATER BODY: **NOT REPORTED**

PERMIT NAME: **CASA GRANDE, CITY OF**

AGENCY TYPE:

**U.S. EPA ORIGINAL**

ISSUE DATE:

**10/3/1992** ISSUE

DATE: **NOT**

**REPORTED**

ISSUING AGENCY: **NOT**

**REPORTED** EFFECTIVE

DATE: **NOT REPORTED**

EXPIRATION DATE: **NOT**

**REPORTED** RETIREMENT

DATE: **NOT REPORTED**

TERMINATION DATE: **NOT**

**REPORTED**

PERMIT COMPLIANCE STATUS: **NOT**

**REPORTED** PERMIT SUBJECT TO DMR

RUN: **NOT REPORTED** REPORTABLE

NONCOMPLIANCE TRACKING IS ON: **YES**



www.geo-search.com 888-396-0042



## ***Integrated Compliance Information System National Pollutant Discharge Elimination System (ICISNPDS)***

### **INSPECTIONS**

- NO INSPECTIONS REPORTED -

### **HISTORIC COMPLIANCE**

HISTORIC NON-COMPLIANCE QUARTER (YYYYQ): **20104**

HISTORIC NON-COMPLIANCE: **UNDETERMINED QNCR STATUS - INSUFFICIENT DATA, OR**

**PERMITEE IS A MINOR DISCHARGER NOT SUBJECT TO MANDATORY REPORTING**

NUMBER OF E90 VIOLATIONS: **0**

NUMBER OF COMPLIANCE SCHEDULE VIOLATIONS: **0**

NUMBER OF SINGLE EVENT VIOLATIONS: **0**

NUMBER OF PERMIT SCHEDULE VIOLATIONS: **0**

HISTORIC NON-COMPLIANCE QUARTER (YYYYQ): **20103**

HISTORIC NON-COMPLIANCE: **UNDETERMINED QNCR STATUS - INSUFFICIENT DATA, OR PERMITEE IS A MINOR**



[www.geo-search.com](http://www.geo-search.com) 888-396-0042

# **Integrated Compliance Information System National Pollutant Discharge Elimination System (ICISNPDS)**

## **DISCHARGER NOT SUBJECT TO MANDATORY REPORTING**

NUMBER OF E90 VIOLATIONS: 0  
NUMBER OF COMPLIANCE SCHEDULE VIOLATIONS: 0  
NUMBER OF SINGLE EVENT VIOLATIONS: 0  
NUMBER OF PERMIT SCHEDULE VIOLATIONS: 0

HISTORIC NON-COMPLIANCE QUARTER (YYYYQ): 20102

HISTORIC NON-COMPLIANCE: **UNDETERMINED QNCR STATUS - INSUFFICIENT DATA, OR PERMITEE IS A MINOR**

## **DISCHARGER NOT SUBJECT TO MANDATORY REPORTING**

NUMBER OF E90 VIOLATIONS: 0  
NUMBER OF COMPLIANCE SCHEDULE VIOLATIONS: 0  
NUMBER OF SINGLE EVENT VIOLATIONS: 0  
NUMBER OF PERMIT SCHEDULE VIOLATIONS: 0

HISTORIC NON-COMPLIANCE QUARTER (YYYYQ): 20101

HISTORIC NON-COMPLIANCE: **UNDETERMINED QNCR STATUS - INSUFFICIENT DATA, OR PERMITEE IS A MINOR**

## **DISCHARGER NOT SUBJECT TO MANDATORY REPORTING**

NUMBER OF E90 VIOLATIONS: 0  
NUMBER OF COMPLIANCE SCHEDULE VIOLATIONS: 0  
NUMBER OF SINGLE EVENT VIOLATIONS: 0  
NUMBER OF PERMIT SCHEDULE VIOLATIONS: 0

HISTORIC NON-COMPLIANCE QUARTER (YYYYQ): 20094

HISTORIC NON-COMPLIANCE: **UNDETERMINED QNCR STATUS - INSUFFICIENT DATA, OR PERMITEE IS A MINOR**

## **DISCHARGER NOT SUBJECT TO MANDATORY REPORTING**

NUMBER OF E90 VIOLATIONS: 0  
NUMBER OF COMPLIANCE SCHEDULE VIOLATIONS: 0  
NUMBER OF SINGLE EVENT VIOLATIONS: 0  
NUMBER OF PERMIT SCHEDULE VIOLATIONS: 0

HISTORIC NON-COMPLIANCE QUARTER (YYYYQ): 20093

HISTORIC NON-COMPLIANCE: **UNDETERMINED QNCR STATUS - INSUFFICIENT DATA, OR PERMITEE IS A MINOR**

## **DISCHARGER NOT SUBJECT TO MANDATORY REPORTING**

NUMBER OF E90 VIOLATIONS: 0  
NUMBER OF COMPLIANCE SCHEDULE VIOLATIONS: 0  
NUMBER OF SINGLE EVENT VIOLATIONS: 0  
NUMBER OF PERMIT SCHEDULE VIOLATIONS: 0

HISTORIC NON-COMPLIANCE QUARTER (YYYYQ): 20092

HISTORIC NON-COMPLIANCE: **UNDETERMINED QNCR STATUS - INSUFFICIENT DATA, OR PERMITEE IS A MINOR**

## **DISCHARGER NOT SUBJECT TO MANDATORY REPORTING**

NUMBER OF E90 VIOLATIONS: 0  
NUMBER OF COMPLIANCE SCHEDULE VIOLATIONS: 0



www.geo-search.com 888-396-0042

## ***Integrated Compliance Information System National Pollutant Discharge Elimination System (ICISNPDS)***

NUMBER OF SINGLE EVENT VIOLATIONS: 0

NUMBER OF PERMIT SCHEDULE VIOLATIONS: 0

HISTORIC NON-COMPLIANCE QUARTER (YYYYQ): 20091



[www.geo-search.com](http://www.geo-search.com) 888-396-0042

# **Integrated Compliance Information System National Pollutant Discharge Elimination System (ICISNPDS)**

HISTORIC NON-COMPLIANCE: **UNDETERMINED QNCR STATUS - INSUFFICIENT DATA, OR PERMITEE IS A MINOR DISCHARGER NOT SUBJECT TO MANDATORY REPORTING**

NUMBER OF E90 VIOLATIONS: 0  
NUMBER OF COMPLIANCE SCHEDULE VIOLATIONS: 0  
NUMBER OF SINGLE EVENT VIOLATIONS: 0  
NUMBER OF PERMIT SCHEDULE VIOLATIONS: 0

HISTORIC NON-COMPLIANCE QUARTER (YYYYQ): **20084**  
HISTORIC NON-COMPLIANCE: **UNDETERMINED QNCR STATUS - INSUFFICIENT DATA, OR PERMITEE IS A MINOR DISCHARGER NOT SUBJECT TO MANDATORY REPORTING**

NUMBER OF E90 VIOLATIONS: 0  
NUMBER OF COMPLIANCE SCHEDULE VIOLATIONS: 0  
NUMBER OF SINGLE EVENT VIOLATIONS: 0  
NUMBER OF PERMIT SCHEDULE VIOLATIONS: 0

HISTORIC NON-COMPLIANCE QUARTER (YYYYQ): **20083**  
HISTORIC NON-COMPLIANCE: **UNDETERMINED QNCR STATUS - INSUFFICIENT DATA, OR PERMITEE IS A MINOR DISCHARGER NOT SUBJECT TO MANDATORY REPORTING**

NUMBER OF E90 VIOLATIONS: 0  
NUMBER OF COMPLIANCE SCHEDULE VIOLATIONS: 0  
NUMBER OF SINGLE EVENT VIOLATIONS: 0  
NUMBER OF PERMIT SCHEDULE VIOLATIONS: 0

HISTORIC NON-COMPLIANCE QUARTER (YYYYQ): **20082**  
HISTORIC NON-COMPLIANCE: **UNDETERMINED QNCR STATUS - INSUFFICIENT DATA, OR PERMITEE IS A MINOR DISCHARGER NOT SUBJECT TO MANDATORY REPORTING**

NUMBER OF E90 VIOLATIONS: 0  
NUMBER OF COMPLIANCE SCHEDULE VIOLATIONS: 0  
NUMBER OF SINGLE EVENT VIOLATIONS: 0  
NUMBER OF PERMIT SCHEDULE VIOLATIONS: 0

HISTORIC NON-COMPLIANCE QUARTER (YYYYQ): **20081**  
HISTORIC NON-COMPLIANCE: **UNDETERMINED QNCR STATUS - INSUFFICIENT DATA, OR PERMITEE IS A MINOR DISCHARGER NOT SUBJECT TO MANDATORY REPORTING**

NUMBER OF E90 VIOLATIONS: 0  
NUMBER OF COMPLIANCE SCHEDULE VIOLATIONS: 0  
NUMBER OF SINGLE EVENT VIOLATIONS: 0  
NUMBER OF PERMIT SCHEDULE VIOLATIONS: 0

HISTORIC NON-COMPLIANCE QUARTER (YYYYQ): **20074**  
HISTORIC NON-COMPLIANCE: **UNDETERMINED QNCR STATUS - INSUFFICIENT DATA, OR PERMITEE IS A MINOR DISCHARGER NOT SUBJECT TO MANDATORY REPORTING**



www.geo-search.com 888-396-0042

## ***Integrated Compliance Information System National Pollutant Discharge Elimination System (ICISNPDS)***

NUMBER OF E90 VIOLATIONS: 0

NUMBER OF COMPLIANCE SCHEDULE VIOLATIONS: 0

NUMBER OF SINGLE EVENT VIOLATIONS: 0

NUMBER OF PERMIT SCHEDULE VIOLATIONS: 0



[www.geo-search.com](http://www.geo-search.com) 888-396-0042

# **Integrated Compliance Information System National Pollutant Discharge Elimination System (ICISNPDS)**

HISTORIC NON-COMPLIANCE QUARTER (YYYYQ): **20073**

HISTORIC NON-COMPLIANCE: **UNDETERMINED QNCR STATUS - INSUFFICIENT DATA, OR PERMITEE IS A MINOR**

**DISCHARGER NOT SUBJECT TO MANDATORY REPORTING**

NUMBER OF E90 VIOLATIONS: **0**

NUMBER OF COMPLIANCE SCHEDULE VIOLATIONS: **0**

NUMBER OF SINGLE EVENT VIOLATIONS: **0**

NUMBER OF PERMIT SCHEDULE VIOLATIONS: **0**

HISTORIC NON-COMPLIANCE QUARTER (YYYYQ): **20072**

HISTORIC NON-COMPLIANCE: **UNDETERMINED QNCR STATUS - INSUFFICIENT DATA, OR PERMITEE IS A MINOR**

**DISCHARGER NOT SUBJECT TO MANDATORY REPORTING**

NUMBER OF E90 VIOLATIONS: **0**

NUMBER OF COMPLIANCE SCHEDULE VIOLATIONS: **0**

NUMBER OF SINGLE EVENT VIOLATIONS: **0**

NUMBER OF PERMIT SCHEDULE VIOLATIONS: **0**

HISTORIC NON-COMPLIANCE QUARTER (YYYYQ): **20071**

HISTORIC NON-COMPLIANCE: **UNDETERMINED QNCR STATUS - INSUFFICIENT DATA, OR PERMITEE IS A MINOR**

**DISCHARGER NOT SUBJECT TO MANDATORY REPORTING**

NUMBER OF E90 VIOLATIONS: **0**

NUMBER OF COMPLIANCE SCHEDULE VIOLATIONS: **0**

NUMBER OF SINGLE EVENT VIOLATIONS: **0**

NUMBER OF PERMIT SCHEDULE VIOLATIONS: **0**

HISTORIC NON-COMPLIANCE QUARTER (YYYYQ): **20064**

HISTORIC NON-COMPLIANCE: **UNDETERMINED QNCR STATUS - INSUFFICIENT DATA, OR PERMITEE IS A MINOR**

**DISCHARGER NOT SUBJECT TO MANDATORY REPORTING**

NUMBER OF E90 VIOLATIONS: **0**

NUMBER OF COMPLIANCE SCHEDULE VIOLATIONS: **0**

NUMBER OF SINGLE EVENT VIOLATIONS: **0**

NUMBER OF PERMIT SCHEDULE VIOLATIONS: **0**

HISTORIC NON-COMPLIANCE QUARTER (YYYYQ): **20063**

HISTORIC NON-COMPLIANCE: **UNDETERMINED QNCR STATUS - INSUFFICIENT DATA, OR PERMITEE IS A MINOR**

**DISCHARGER NOT SUBJECT TO MANDATORY REPORTING**

NUMBER OF E90 VIOLATIONS: **0**

NUMBER OF COMPLIANCE SCHEDULE VIOLATIONS: **0**

NUMBER OF SINGLE EVENT VIOLATIONS: **0**

NUMBER OF PERMIT SCHEDULE VIOLATIONS: **0**

HISTORIC NON-COMPLIANCE QUARTER (YYYYQ): **20062**



www.geo-search.com 888-396-0042

## ***Integrated Compliance Information System National Pollutant Discharge Elimination System (ICISNPDS)***

HISTORIC NON-COMPLIANCE: **UNDETERMINED QNCR STATUS - INSUFFICIENT DATA, OR PERMITEE IS A MINOR DISCHARGER NOT SUBJECT TO MANDATORY REPORTING**

NUMBER OF E90 VIOLATIONS: **0**

NUMBER OF COMPLIANCE SCHEDULE VIOLATIONS: **0**

NUMBER OF SINGLE EVENT VIOLATIONS: **0**

NUMBER OF PERMIT SCHEDULE VIOLATIONS: **0**



[www.geo-search.com](http://www.geo-search.com) 888-396-0042

# **Integrated Compliance Information System National Pollutant Discharge Elimination System (ICISNPDS)**

HISTORIC NON-COMPLIANCE QUARTER (YYYYQ): **20061**

HISTORIC NON-COMPLIANCE: **UNDETERMINED QNCR STATUS - INSUFFICIENT DATA, OR PERMITEE IS A MINOR DISCHARGER NOT SUBJECT TO MANDATORY REPORTING**

NUMBER OF E90 VIOLATIONS: **0**

NUMBER OF COMPLIANCE SCHEDULE VIOLATIONS: **0**

NUMBER OF SINGLE EVENT VIOLATIONS: **0**

NUMBER OF PERMIT SCHEDULE VIOLATIONS: **0**

HISTORIC NON-COMPLIANCE QUARTER (YYYYQ): **20054**

HISTORIC NON-COMPLIANCE: **UNDETERMINED QNCR STATUS - INSUFFICIENT DATA, OR PERMITEE IS A MINOR DISCHARGER NOT SUBJECT TO MANDATORY REPORTING**

NUMBER OF E90 VIOLATIONS: **0**

NUMBER OF COMPLIANCE SCHEDULE VIOLATIONS: **0**

NUMBER OF SINGLE EVENT VIOLATIONS: **0**

NUMBER OF PERMIT SCHEDULE VIOLATIONS: **0**

HISTORIC NON-COMPLIANCE QUARTER (YYYYQ): **20053**

HISTORIC NON-COMPLIANCE: **UNDETERMINED QNCR STATUS - INSUFFICIENT DATA, OR PERMITEE IS A MINOR DISCHARGER NOT SUBJECT TO MANDATORY REPORTING**

NUMBER OF E90 VIOLATIONS: **0**

NUMBER OF COMPLIANCE SCHEDULE VIOLATIONS: **0**

NUMBER OF SINGLE EVENT VIOLATIONS: **0**

NUMBER OF PERMIT SCHEDULE VIOLATIONS: **0**

HISTORIC NON-COMPLIANCE QUARTER (YYYYQ): **20052**

HISTORIC NON-COMPLIANCE: **UNDETERMINED QNCR STATUS - INSUFFICIENT DATA, OR PERMITEE IS A MINOR DISCHARGER NOT SUBJECT TO MANDATORY REPORTING**

NUMBER OF E90 VIOLATIONS: **0**

NUMBER OF COMPLIANCE SCHEDULE VIOLATIONS: **0**

NUMBER OF SINGLE EVENT VIOLATIONS: **0**

NUMBER OF PERMIT SCHEDULE VIOLATIONS: **0**

HISTORIC NON-COMPLIANCE QUARTER (YYYYQ): **20051**

HISTORIC NON-COMPLIANCE: **UNDETERMINED QNCR STATUS - INSUFFICIENT DATA, OR PERMITEE IS A MINOR DISCHARGER NOT SUBJECT TO MANDATORY REPORTING**

NUMBER OF E90 VIOLATIONS: **0**

NUMBER OF COMPLIANCE SCHEDULE VIOLATIONS: **0**

NUMBER OF SINGLE EVENT VIOLATIONS: **0**

NUMBER OF PERMIT SCHEDULE VIOLATIONS: **0**

SINGLE EVENT VIOLATIONS



www.geo-search.com 888-396-0042



## ***Integrated Compliance Information System National Pollutant Discharge Elimination System (ICISNPDS)***

- NO SINGLE EVENT VIOLATIONS REPORTED -

FORMAL ENFORCEMENT ACTIONS

- NO FORMAL ENFORCEMENT ACTIONS REPORTED -

EFFLUENT VIOLATIONS

- NOT REPORTED -



[www.geo-search.com](http://www.geo-search.com) 888-396-0042

# ***Integrated Compliance Information System National Pollutant Discharge Elimination System (ICISNPDS)***

EFFLUENT VIOLATIONS contd..

**- NOT REPORTED -**

EFFLUENT VIOLATIONS contd..

**- NOT REPORTED -**

[Back to Report Summary](#)



www.geo-search.com 888-396-0042

## ***Aerometric Information Retrieval System / Air Facility Subsystem (AIRSAFS)***

### **MAP ID #1**

Distance from Property: 0.001 mi. (5 ft.) W

#### **SITE INFORMATION**

UNIQUE ID: **1076359**

PLANT ID: **1076359**

NAME: **CASA GRANDE SOLID WASTE LANDFILL**

ADDRESS: **5200 CHUICHU ROAD**

**CASA  
GRANDE, AZ  
85122**

CLASSIFICATION: **ACTUAL OR POTENTIAL EMISSIONS ARE ABOVE THE APPLICABLE MAJOR SOURCE THRESHOLDS.**

OPERATION STATUS: **OPERATING**

STATE COMPLIANCE STATUS: **IN COMPLIANCE - INSPECTION**

FACILITY TYPE: **OWNED/OP BY MUNICIPALITY**

CURRENT HIGH PRIORITY VIOLATOR: **NOT REPORTED**

SIC DESCRIPTION: **ESTABLISHMENTS PRIMARILY ENGAGED IN THE COLLECTION AND DISPOSAL OF  
REFUSE BY PROCESSING OR DESTRUCTION OR IN THE OPERATION OF INCINERATORS, WASTE  
TREATMENT PLANTS, LANDFILLS, OR OTHER SITES FOR DISPOSAL OF SUCH MATERIALS.**

#### **ENFORCEMENT ACTIONS**

DATE ACHIEVED: **09/16/2014**

DATE RECORDED: **10/09/2014**

NATIONAL ACTION TYPE: **STATE CONDUCTED FCE/ON-SITE**

ALL AIR PROGRAM: **TITLE V PERMITS**

RESULTS OF STACK TEST AND TITLE V: **IN COMPLIANCE**

POLLUTANT: **NOT REPORTED**

ALL POLLUTION IN VIOLATION:

**NOT REPORTED** TYPE OF

VIOLATION(S): **NOT**

**REPORTED** PENALTY AMOUNT:

**0**

DATE ACHIEVED: **01/14/2014**

DATE RECORDED: **10/09/2014**

NATIONAL ACTION TYPE: **TITLE V COMPLIANCE CERTIFICATION REVIEW BY STATE**

ALL AIR PROGRAM: **TITLE V PERMITS**

RESULTS OF STACK TEST AND TITLE V: **IN COMPLIANCE**

POLLUTANT: **NOT REPORTED**

ALL POLLUTION IN VIOLATION:

**NOT REPORTED** TYPE OF

VIOLATION(S): **NOT**

**REPORTED** PENALTY AMOUNT:

**0**



www.geo-search.com 888-396-0042

## ***Aerometric Information Retrieval System / Air Facility Subsystem (AIRSAFS)***

DATE ACHIEVED: **09/11/2013**  
DATE RECORDED: **06/09/2014**  
NATIONAL ACTION TYPE: **STATE CONDUCTED FCE/ON-SITE**  
ALL AIR PROGRAM: **NSPS,TITLE V PERMITS**  
RESULTS OF STACK TEST AND TITLE V: **NOT REPORTED**  
POLLUTANT: **NOT REPORTED**  
ALL POLLUTION IN VIOLATION: **NOT REPORTED**  
TYPE OF VIOLATION(S): **NOT REPORTED**



[www.geo-search.com](http://www.geo-search.com) 888-396-0042

## ***Aerometric Information Retrieval System / Air Facility Subsystem (AIRSAFS)***

PENALTY AMOUNT: 0

DATE ACHIEVED: 01/22/2013

DATE RECORDED: 06/09/2014

NATIONAL ACTION TYPE: TITLE V COMPLIANCE CERTIFICATION REVIEW BY STATE

ALL AIR PROGRAM: NSPS,TITLE V PERMITS

RESULTS OF STACK TEST AND TITLE V: IN VIOLATION

POLLUTANT: NOT REPORTED

ALL POLLUTION IN VIOLATION: NOT REPORTED

TYPE OF VIOLATION(S): NOT REPORTED

PENALTY AMOUNT: 0

DATE ACHIEVED: 09/27/2012

DATE RECORDED: 11/27/2012

NATIONAL ACTION TYPE: STATE CONDUCTED FCE/ON-SITE

ALL AIR PROGRAM: NSPS,TITLE V PERMITS

RESULTS OF STACK TEST AND TITLE V: NOT REPORTED

POLLUTANT: FACILITY-WIDE PERMIT REQUIREMENTS

ALL POLLUTION IN VIOLATION: NOT REPORTED

TYPE OF VIOLATION(S): NOT REPORTED

PENALTY AMOUNT: 0

DATE ACHIEVED: 01/20/2012

DATE RECORDED: 11/27/2012

NATIONAL ACTION TYPE: TITLE V COMPLIANCE CERTIFICATION REVIEW BY STATE

ALL AIR PROGRAM: NSPS,TITLE V PERMITS

RESULTS OF STACK TEST AND TITLE V: IN VIOLATION

POLLUTANT: FACILITY-WIDE PERMIT REQUIREMENTS

ALL POLLUTION IN VIOLATION: NOT REPORTED

TYPE OF VIOLATION(S): NOT REPORTED

PENALTY AMOUNT: 0

DATE ACHIEVED: 09/20/2011

DATE RECORDED: 10/17/2011

NATIONAL ACTION TYPE: STATE CONDUCTED FCE/ON-SITE

ALL AIR PROGRAM: NSPS,TITLE V PERMITS

RESULTS OF STACK TEST AND TITLE V: NOT REPORTED

POLLUTANT: FACILITY-WIDE PERMIT REQUIREMENTS

ALL POLLUTION IN VIOLATION: NOT REPORTED

TYPE OF VIOLATION(S): NOT REPORTED

PENALTY AMOUNT: 0



www.geo-search.com 888-396-0042

## ***Aerometric Information Retrieval System / Air Facility Subsystem (AIRSAFS)***

DATE ACHIEVED: 01/13/2011

DATE RECORDED: 10/17/2011

NATIONAL ACTION TYPE: TITLE V COMPLIANCE CERTIFICATION REVIEW BY STATE

ALL AIR PROGRAM: NSPS,TITLE V PERMITS



[www.geo-search.com](http://www.geo-search.com) 888-396-0042

## ***Aerometric Information Retrieval System / Air Facility Subsystem (AIRSAFS)***

RESULTS OF STACK TEST AND TITLE V: **IN COMPLIANCE**

POLLUTANT: **FACILITY-WIDE PERMIT REQUIREMENTS**

ALL POLLUTION IN VIOLATION: **NOT REPORTED**

TYPE OF VIOLATION(S): **NOT REPORTED**

PENALTY AMOUNT: **0**

### **AIR PROGRAM**

AIR PROGRAM STATUS: **OPERATING**

EPA COMPLIANCE STATUS: **IN COMPLIANCE - INSPECTION**

POLLUTANT COMPLIANCE STATUS: **IN COMPLIANCE - INSPECTION**

POLLUTANT: **ADMINISTRATION**

AIR PROGRAM STATUS: **OPERATING**

EPA COMPLIANCE STATUS: **IN COMPLIANCE - INSPECTION**

POLLUTANT COMPLIANCE STATUS: **IN COMPLIANCE - INSPECTION**

POLLUTANT: **ADMINISTRATION**

### **HISTORICAL COMPLIANCE AIR PROGRAM LEVEL**

AIR PROGRAM: **NSPS**

COMPLIANCE DATE (YYYQ): **1202**

HISTORICAL COMPLIANCE STATUS: **IN COMPLIANCE - INSPECTION**

AIR PROGRAM: **TITLE V PERMITS**

COMPLIANCE DATE (YYYQ): **1301**

HISTORICAL COMPLIANCE STATUS: **IN COMPLIANCE - INSPECTION**

AIR PROGRAM: **TITLE V PERMITS**

COMPLIANCE DATE (YYYQ): **1103**

HISTORICAL COMPLIANCE STATUS: **IN COMPLIANCE - INSPECTION**

AIR PROGRAM: **TITLE V PERMITS**

COMPLIANCE DATE (YYYQ): **1202**

HISTORICAL COMPLIANCE STATUS: **IN COMPLIANCE - INSPECTION**



[www.geo-search.com](http://www.geo-search.com) 888-396-0042

## ***Aerometric Information Retrieval System / Air Facility Subsystem (AIRSAFS)***

AIR PROGRAM: **TITLE V PERMITS**  
COMPLIANCE DATE (YYYQ): **1102**  
HISTORICAL COMPLIANCE STATUS: **IN COMPLIANCE - INSPECTION**

AIR PROGRAM: **NSPS**  
COMPLIANCE DATE (YYYQ): **1201**  
HISTORICAL COMPLIANCE STATUS: **IN COMPLIANCE - INSPECTION**

AIR PROGRAM: **TITLE V PERMITS**  
COMPLIANCE DATE (YYYQ): **1402**  
HISTORICAL COMPLIANCE STATUS: **IN COMPLIANCE - INSPECTION**



[www.geo-search.com](http://www.geo-search.com) 888-396-0042



## ***Aerometric Information Retrieval System / Air Facility Subsystem (AIRSAFS)***

AIR PROGRAM: **TITLE V PERMITS**  
COMPLIANCE DATE (YYYQ): **1403**  
HISTORICAL COMPLIANCE STATUS: **IN COMPLIANCE - INSPECTION**

AIR PROGRAM: **NSPS**  
COMPLIANCE DATE (YYYQ): **1004**  
HISTORICAL COMPLIANCE STATUS: **IN COMPLIANCE - INSPECTION**

AIR PROGRAM: **NSPS**  
COMPLIANCE DATE (YYYQ): **1403**  
HISTORICAL COMPLIANCE STATUS: **IN COMPLIANCE - INSPECTION**

AIR PROGRAM: **NSPS**  
COMPLIANCE DATE (YYYQ): **1402**  
HISTORICAL COMPLIANCE STATUS: **IN COMPLIANCE - INSPECTION**

AIR PROGRAM: **NSPS**  
COMPLIANCE DATE (YYYQ): **1302**  
HISTORICAL COMPLIANCE STATUS: **IN COMPLIANCE - INSPECTION**

AIR PROGRAM: **TITLE V PERMITS**  
COMPLIANCE DATE (YYYQ): **1303**  
HISTORICAL COMPLIANCE STATUS: **IN COMPLIANCE - INSPECTION**

AIR PROGRAM: **NSPS**  
COMPLIANCE DATE (YYYQ): **1103**  
HISTORICAL COMPLIANCE STATUS: **IN COMPLIANCE - INSPECTION**



[www.geo-search.com](http://www.geo-search.com) 888-396-0042

## ***Aerometric Information Retrieval System / Air Facility Subsystem (AIRSAFS)***

AIR PROGRAM: **TITLE V PERMITS**  
COMPLIANCE DATE (YYYQ): **1201**  
HISTORICAL COMPLIANCE STATUS: **IN COMPLIANCE - INSPECTION**

AIR PROGRAM: **NSPS**  
COMPLIANCE DATE (YYYQ): **1304**  
HISTORICAL COMPLIANCE STATUS: **IN COMPLIANCE - INSPECTION**

AIR PROGRAM: **NSPS**  
COMPLIANCE DATE (YYYQ): **1203**  
HISTORICAL COMPLIANCE STATUS: **IN COMPLIANCE - INSPECTION**

AIR PROGRAM: **NSPS**  
COMPLIANCE DATE (YYYQ): **1104**  
HISTORICAL COMPLIANCE STATUS: **IN COMPLIANCE - INSPECTION**

AIR PROGRAM: **NSPS**



[www.geo-search.com](http://www.geo-search.com) 888-396-0042

## ***Aerometric Information Retrieval System / Air Facility Subsystem (AIRSAFS)***

COMPLIANCE DATE (YYYQ): 1101  
HISTORICAL COMPLIANCE STATUS: IN COMPLIANCE - INSPECTION

AIR PROGRAM: **TITLE V PERMITS**  
COMPLIANCE DATE (YYYQ): 1204  
HISTORICAL COMPLIANCE STATUS: IN COMPLIANCE - INSPECTION

AIR PROGRAM: **TITLE V PERMITS**  
COMPLIANCE DATE (YYYQ): 1203  
HISTORICAL COMPLIANCE STATUS: IN COMPLIANCE - INSPECTION

AIR PROGRAM: **TITLE V PERMITS**  
COMPLIANCE DATE (YYYQ): 1004  
HISTORICAL COMPLIANCE STATUS: IN COMPLIANCE - INSPECTION

AIR PROGRAM: **TITLE V PERMITS**  
COMPLIANCE DATE (YYYQ): 1401  
HISTORICAL COMPLIANCE STATUS: IN COMPLIANCE - INSPECTION

AIR PROGRAM: **NSPS**  
COMPLIANCE DATE (YYYQ): 1401  
HISTORICAL COMPLIANCE STATUS: IN COMPLIANCE - INSPECTION

AIR PROGRAM: **NSPS**  
COMPLIANCE DATE (YYYQ): 1301  
HISTORICAL COMPLIANCE STATUS: IN COMPLIANCE - INSPECTION



[www.geo-search.com](http://www.geo-search.com) 888-396-0042

## ***Aerometric Information Retrieval System / Air Facility Subsystem (AIRSAFS)***

AIR PROGRAM: **TITLE V PERMITS**  
COMPLIANCE DATE (YYYQ): **1104**  
HISTORICAL COMPLIANCE STATUS: **IN COMPLIANCE - INSPECTION**

AIR PROGRAM: **NSPS**  
COMPLIANCE DATE (YYYQ): **1102**  
HISTORICAL COMPLIANCE STATUS: **IN COMPLIANCE - INSPECTION**

AIR PROGRAM: **TITLE V PERMITS**  
COMPLIANCE DATE (YYYQ): **1304**  
HISTORICAL COMPLIANCE STATUS: **IN COMPLIANCE - INSPECTION**

AIR PROGRAM: **NSPS**  
COMPLIANCE DATE (YYYQ): **1303**  
HISTORICAL COMPLIANCE STATUS: **IN COMPLIANCE - INSPECTION**

AIR PROGRAM: **TITLE V PERMITS**  
COMPLIANCE DATE (YYYQ): **1302**  
HISTORICAL COMPLIANCE STATUS: **IN COMPLIANCE - INSPECTION**



[www.geo-search.com](http://www.geo-search.com) 888-396-0042

## ***Aerometric Information Retrieval System / Air Facility Subsystem (AIRSAFS)***

AIR PROGRAM: **TITLE V PERMITS**

COMPLIANCE DATE (YYYQ): **1101**

HISTORICAL COMPLIANCE STATUS: **IN COMPLIANCE - INSPECTION**

AIR PROGRAM: **NSPS**

COMPLIANCE DATE (YYYQ): **1204**

HISTORICAL COMPLIANCE STATUS: **IN COMPLIANCE - INSPECTION**

[Back to Report Summary](#)



www.geo-search.com 888-396-0042

## Emergency Response Notification System (ERNSAZ)

[MAP ID #1](#)

Distance from Property: 0.001 mi. (5 ft.) W

### **INCIDENT INFORMATION**

GSID#: **629977**

NRC ID#: **629977**

INCIDENT LOCATION: **NOT REPORTED**

INCIDENT ADDRESS: **5200 NORTH CHUICHU ROAD  
CASA GRANDE, AZ**

INCIDENT COUNTY: **PINAL**

### **INCIDENT DETAILS**

INCIDENT DATE: **11/22/2002**

**12:00:00 PM** INCIDENT

CAUSE: **OPERATOR ERROR**

INCIDENT TYPE: **STORAGE**

**TANK**

INCIDENT OCCURED/DISCOVERED: **OCCURRED**

INCIDENT DESCRIPTION: **THE CALLER REPORTED RELEASE A FUNGICIDE(VITAVAX) WHICH CONTAINS  
CARDOXIN (17%) AND THIRAN (17%) FROM A 55 GALLON DRUM DUE TO A PUNTURE IN DRUM DURING  
ACCIDENTAL DISPOSAL IN LANDFILL. RESPONSIBLE PARTY**

RESPONSIBLE COMPANY: **PINAL ENVIRONMENTAL INVESTIGATION**

ADDRESS: **ADDRESS NOT REPORTED**

**FLORENCE AZ  
85232**

RESPONSIBLE COMPANY ORGANIZATION TYPE: **LOCAL GOVERNMENT**

### **MATERIALS INVOLVED**

CHRIS CODE: **NCC**

MATERIAL REACHED WATER: **NO**

WATER AMOUNT: **UNKNOWN AMOUNT / NOT REPORTED**

MATERIAL RELEASED/AMOUNT: **FUNGICIDE( CARDOXIN/THIRAN -17%) / 20 GALLON(S)**

### **OTHER MATERIALS INVOLVED**

**- NO OTHER MATERIALS INVOLVED -**

### **REMEDIAL ACTION**

REMEDIAL ACTION: **CLEANUP COMPLETED**

[Back to Report Summary](#)



www.geo-search.com 888-396-0042

## Open Landfill Facilities (OPENLF)

[MAP ID #1](#)

Distance from Property: 0.001 mi. (5 ft.) W

### **FACILITY INFORMATION**

UNIQUEID: 2577587025

NAME: **CASA GRANDE LANDFILL**

ADDRESS: **5200 S. CHUICHU RD.  
CASA GRANDE, AZ**

COUNTY: **PINAL**

STATUS: **OPEN**

SITE TYPE: **MUNICIPAL SOLID WASTE LANDFILLS**

OWNER: **CITY OF CASA GRANDE**

DRIVING DIRECTIONS:

**NORTHWEST CORNER OF I-8**

**AND CHUICHU RD. OPERATOR:**

**CITY OF CASA GRANDE**

OPERATOR NAME: **NOT**

**REPORTED**

COMPANY PHONE: **NOT REPORTED**

LANDFILL PHONE: **520-421-8628**

[Back to Report Summary](#)



www.geo-search.com 888-396-0042

## Facility Registry System (FRSAZ)

[MAP ID #1](#)

Distance from Property: 0.001 mi. (5 ft.) W

### **FACILITY INFORMATION**

REGISTRY ID: 110039367681

NAME: CITY OF CASA GRANDE - WASTE TIRE COLLECTION SITE

LOCATION ADDRESS: 5200 S CHUICHU RD  
CASA GRANDE, AZ 85193-7777

COUNTY: PINAL

EPA REGION: 09

FEDERAL FACILITY: NOT

REPORTED TRIBAL LAND:

NOT REPORTED

ALTERNATIVE NAME/S:

CITY OF CASA GRANDE - WASTE TIRE COLLECTION SITE

PROGRAM/S LISTED FOR THIS FACILITY

AZURITE - ARIZON UNIFIED REPOSITORY FOR INFORMATIONAL TRACKING OF THE ENVIRONMENT

STANDARD INDUSTRIAL CLASSIFICATION/S (SIC)

NO SIC DATA REPORTED

NORTH AMERICAN INDUSTRY CLASSIFICATION/S (NAICS)

NO NAICS DATA REPORTED

[Back to Report Summary](#)



www.geo-search.com 888-396-0042



## Formerly Used Defense Sites (FUDS)

[MAP ID #2](#)

Distance from Property: 0.03 mi. (158 ft.) SW

FUDS #: **J09AZ1099**

FFID: **AZ9799FA421**

NAME: **PRISONER OF WAR CAMP (ELOY I) -ARMY**

CITY: **ELOY** STATE: **AZ** ZIPCODE: **85231**

DISTRICT RESPONSIBLE FOR THE FUDS PROPERTY: **LOS ANGELES DISTRICT (SPL)**

IS THE PROPERTY HAS ANY CLEANUP UNDER THE MILITARY MUNITIONS RESPONSE PROGRAM (MMRP):

**NO DESCRIPTION: THE EXACT SIZE OF THIS SITE IS UNKNOWN, BUT IT IS ESTIMATED THAT THE CAMP ENCOMPASSED APPROXIMATELY 5 ACRES. ON THE NORTH SIDE OF CURTIS ROAD ARE THE REMAINS OF A SWIMMING POOL, A LARGE**

**STEEL WATER STORAGE TANK (5,000 TO 10,000 GAL.), AN 8- TO 10-IN.-DIAM. WELL, AND THE CONCRETE BASE FOR A PUMP MOTOR (THOUGHT TO BE A WAUKESHA GASOLINE MOTOR). THE SWIMMING POOL HAS PARTIALLY COLLAPSED ON ONE SIDE, WHICH HAS ALLOWED STANDING, STAGNANT WATER TO PARTIALLY DRAIN FROM THE POOL; HOWEVER, IT STILL CONTAINS AS MUCH AS 4 FT OF WATER AND PRESENTS A POTENTIAL HAZARD TO THE PUBLIC. THERE IS LITTER AND DEBRIS IN THE POOL, AND SOME 8- TO 10-IN.-DIAM. BY 20-FT-LONG PIPES HAVE BEEN PUSHED INTO THE POOL. THE WATER STORAGE TANK IS HEAVILY RUSTED AND, IF IT ORIGINALLY HAD A LID, IT IS NO LONGER PRESENT. THE TANK HAS BEEN VANDALIZED WITH SMALL-ARMS FIRE. THE WELL HAS BEEN CAPPED WITH AN INSET STEEL LID WELDED INTO PLACE, BUT THE CAP DOES NOT APPEAR TO BE SUBSTANTIAL AND COULD POTENTIALLY BE DAMAGED SUFFICIENTLY TO ALLOW ACCESS TO THE WELL. THE CONCRETE BASE FOR THE PUMP MOTOR IS ALSO STILL IN PLACE. THE TENT SITE ON THE SOUTH SIDE OF CURTIS ROAD IS CURRENTLY ACTIVELY USED AGRICULTURAL LAND. THE SITE IS BOUNDED ON ALL SIDES BY AGRICULTURAL LAND THAT IS BEING ACTIVELY FARMED. STATE OF ARIZONA LAND DEPARTMENT HAS OWNED THIS SITE SINCE PRIOR TO 1940 AND LEASED IT TO VARIOUS FARMING ENTITIES.**

**HISTORY: THE STATE OF ARIZONA LAND DEPARTMENT HAS OWNED THIS SITE SINCE BEFORE 1940. EITHER THE STATE OF ARIZONA LAND DEPARTMENT OR THE LEASER OF THE LAND ALLOWED THE ARMY TO CONSTRUCT HOUSING (TENTS) AND OTHER FACILITIES AT THE POW CAMP. A LARGE NUMBER OF GERMAN POWS WERE HOUSED HERE (MORE THAN 200). THEY WERE USED AS FARM FIELD HANDS TO PICK CROPS, PRIMARILY COTTON. THEY WERE HOUSED IN TENTS ON THE SOUTH SIDE OF CURTIS ROAD. THE POWS CONSTRUCTED THE SWIMMING POOL. DOD DISPOSAL ACTIONS AT THIS SITE APPARENTLY CONSISTED ONLY OF THE PARTIAL DISMANTLING OF THE SITE. NO LAND DISPOSITION WAS REQUIRED.**

[Back to Report Summary](#)



www.geo-search.com 888-396-0042

## Underground Storage Tanks (UST)

[MAP ID #3](#)

Distance from Property: 0.05 mi. (264 ft.) SW

### **FACILITY INFORMATION**

GEOSEARCH ID: **0-000775**

FACILITY ID: **0-000775**

NAME: **DC PROPERTIES INC**

ADDRESS: **NOT REPORTED**

**CASA GRANDE, NOT REPORTED NOT REPORTED**

OWNER NAME: **DC PROPERTIES INC**

### **FACILITY DETAILS**

TANK ID:	DATE CLOSED:	DATE INSTALLED:	CLOSURE TYPE:
<b>1</b>	<b>6/23/1989</b>	<b>1/1/1964</b>	<b>REMOVAL</b>
<b>2</b>	<b>6/10/1989</b>	<b>1/1/1964</b>	<b>REMOVAL</b>

[Back to Report Summary](#)



www.geo-search.com 888-396-0042

## Mine Safety and Health Administration Master Index File (MSHA)

[MAP ID #4](#)

Distance from Property: 0.05 mi. (264 ft.) W

### **FACILITY INFORMATION**

GEOSEARCH ID: **0203148**

MINE ID: **0203148**

MINE NAME: **G T R SAND WASHING**

BUSINESS NAME: **GLOBAL TIMBER & RESOURCES CORP. (GTR CORP)**

ADDRESS: **17184 W SHEDD RD**

**CASA GRANDE, AZ 85230**

COUNTY: **NOT REPORTED**

### **MINE DETAILS**

MINE TYPE: **SURFACE**

MINE STATUS: **ABANDONED**

STATUS DATE: **07/30/2007**

COAL OR METAL\NON-METAL MINE: **METAL**

CONTROLLER ID: **0064909**

CONTROLLER NAME: **GEORGE D. MILLER** CONTROLLER BEGIN DATE: **12/04/2006** OPERATOR ID: **0077263**

OPERATOR NAME: **GLOBAL TIMBER & RESOURCES CORP. (GTR CORP)**

COMPANY TYPE: **CORPORATION**

PRIMARY SIC CODE: **106104**

PRIMARY SIC DESCRIPTION:

**MANGANESE ORE SECONDARY**

SIC CODE: **NOT REPORTED**

SECONDARY SIC DESCRIPTION:

**NOT REPORTED PRIMARY**

CANVASS: **METAL**

SECONDARY CANVASS: **NOT REPORTED** AVERAGE MINE HEIGHT: **NOT REPORTED** MINE GAS CATEGORY: **NOT REPORTED** METHANE LIBERATION: **NOT REPORTED**

NUMBER OF PRODUCING PITS: **NOT**

**REPORTED** NUMBER OF NON-

PRODUCING PITS: **NOT REPORTED**

NUMBER OF TAILING PONDS: **0**

PILLAR

RECOVERY

USED: **NO**

HIGHWALL

MINER USED: **NO**

MULTIPLE PITS:

**NO VIOLATION**



www.geo-search.com 888-396-0042

## Mine Safety and Health Administration Master Index File (MSHA)

EVENT NUMBER	VIOLATION NUMBER	VIOLATION ISSUE DATE	VIOLATION OCCUR DATE	TYPE OF CITATION	NUMBER OF PEOPLE AFFECTED	PROPOSED PENALTY	DOCKET NUMBER
1100200	6326171	03/13/2007	03/13/2007	CITATION	1	\$60	NOT REPORTED
1100200	6326175	03/13/2007	03/13/2007	CITATION	1	\$60	NOT REPORTED
1100200	6326172	03/13/2007	03/13/2007	CITATION	1	\$60	NOT REPORTED
1100200	6326173	03/13/2007	03/13/2007	CITATION	1	\$99	NOT REPORTED

### DETAILS

1100200	6326167	03/12/2007	03/12/2007	CITATION	1	\$60	NOT REPORTED
1100200	6326168	03/12/2007	03/12/2007	CITATION	1	\$124	NOT REPORTED
1100200	6326169	03/12/2007	03/12/2007	CITATION	1	\$2000	NOT REPORTED
1100200	6326164	03/12/2007	03/12/2007	CITATION	1	\$124	NOT REPORTED
1100200	6326170	03/12/2007	03/12/2007	ORDER	1	\$2800	NOT REPORTED
1100178	6330262	12/05/2006	12/05/2006	CITATION	0	\$60	NOT REPORTED
1100178	6330264	12/05/2006	12/05/2006	ORDER	7	\$1400	NOT REPORTED
1100178	6330263	12/05/2006	12/05/2006	CITATION	0	\$60	NOT REPORTED

[Back to Report Summary](#)



www.geo-search.com 888-396-0042

## Formerly Used Defense Sites (FUDS)

MAP ID #5

Distance from Property: 0.07 mi. (370 ft.) E

FUDS #: J09AZ0475

FFID: AZ9799F5144

NAME: MARANA ARMY AIRFIELD

CITY: MARANA STATE: AZ ZIPCODE: 85653

DISTRICT RESPONSIBLE FOR THE FUDS PROPERTY: LOS ANGELES DISTRICT (SPL)

IS THE PROPERTY HAS ANY CLEANUP UNDER THE MILITARY MUNITIONS RESPONSE PROGRAM (MMRP): NO

DESCRIPTION: IN 1942, THE DEPARTMENT OF DEFENSE (DOD) ACQUIRED A TOTAL OF 2,118.72 ACRES.

2,080.00 ACRES (TRACT 3) WERE ACQUIRED BY THE DECLARATION OF TAKING DATED 28 APRIL 1942, FROM THE CITY OF TUCSON. THE REMAINING 38.72 ACRES WERE ACQUIRED BY PERMITS ON 5 JUNE 1942 (TRACTS 4 AND 6) AND ON 16 OCTOBER 1942 (TRACT 2). IN ADDITION, THE DOD ACQUIRED AVIATION EASEMENTS BY INFORMAL AGREEMENTS (TRACTS 8-16, NO AREA) ON 23 JULY 1942, 24 JULY 1942, AND 19 OCTOBER

1942; TWO RIGHT-OF-WAYS FOR A POWER LINE (TRACT 1, NO AREA) ON 5 JUNE 1942, AND FOR A RAILROAD SPUR TRACT CROSSING

(TRACT 17, NO AREA) ON 30 APRIL 1942; AND A LICENSE DATED 1 APRIL 1943 FOR A RAILROAD SPUR CROSSING THE MARANA ARMY AIR FIELD WAS LOCATED 27 MILES NORTHWEST OF TUCSON, ARIZONA. . ON JULY 11 1946, MARANA ARMY AIRFIELD WAS DECLARED AS SURPLUS. ON 20 AUGUST 1947, THE 2,118.72-ACRE SITE WAS TRANSFERRED TO THE WAR ASSETS ADMINISTRATION.(WAA) FOR DISPOSAL. THE WAA CONVEYED 2,080.00 ACRES AND THE

AVIATION EASEMENTS TO PINAL COUNTY BY QUITCLAIM DEED DATED 17 JUNE 1948. THE DEED REQUIRED GRANTEE TO KEEP AND MAINTAIN THE SITE FOR THE USE AND BENEFIT OF THE PUBLIC AS AN AIRPORT AND CONTAINED A RECAPTURE CLAUSE. HE FIVE-YEAR PERMITS FOR THE RIGHT-OF-WAYS FROM THE STATE OF ARIZONA, INCLUDING THE

38.72 ACRES ACQUIRED, EXPIRED IN

1947. THE LICENSE FOR THE RAILROAD SPUR CROSSING EXPIRED UPON ABANDONMENT OF USE.

DURING THE 1950S, DARR-AEROTECH

AND BEISER AVIATION LEASED AND MAINTAINED U.S. GOVERNMENT -OWNED AIRCRAFT, FOR THE USAF ACADEMY, AT ROM 1979 TO

1985, PERSONNEL FROM DAVIS-MONTHAN AIR FORCE BASE IN TUCSON, ARIZONA, IN ACCORDANCE WITH A (VERBAL AGREEMENT,

MANNED TEMPORARY OBSERVATION TOWERS AT MARANA ARMY AIRFIELD FOR FLY-BYS OF USAF AIRCRAFT. THE ARMY NATIONAL GUARD

SUBLEASED BUILDINGS FOR HOUSING AND STORAGE FROM JUNE 1985 TO APRIL 1986. EVERGREEN AIR CENTER (EAC) IS CURRENTLY SUBLEASING 24 ACRES OF PINAL

HISTORY: IN 1942, THE U.S. ARMY AIR FORCES BUILT AND USED THE AIRPORT. IN 1942, THE DEPARTMENT OF DEFENSE (DOD) ACQUIRED A TOTAL OF 2,118.72 ACRES. ON JULY 11 1946, MARANA ARMY AIRFIELD WAS DECLARED AS SURPLUS. ON 20 AUGUST 1947, THE 2,118.72-ACRE SITE WAS

TRANSFERRED TO THE WAR ASSETS ADMINISTRATION.(WAA) FOR DISPOSAL. THE WAA CONVEYED 2,080.00 ACRES AND THE AVIATION EASEMENTS TO PINAL COUNTY BY QUITCLAIM DEED DATED 17 JUNE 1948. THE DEED REQUIRED GRANTEE TO KEEP AND MAINTAIN THE SITE FOR THE USE AND BENEFIT OF THE PUBLIC AS AN AIRPORT AND CONTAINED A RECAPTURE CLAUSE.



www.geo-search.com 888-396-0042

## ***Formerly Used Defense Sites (FUDS)***

THE FIVE-YEAR PERMITS FOR THE RIGHT-OF-WAYS FROM THE STATE OF ARIZONA, INCLUDING THE 38.72 ACRES ACQUIRED, EXPIRED IN 1947. THE LICENSE FOR THE RAILROAD SPUR CROSSING EXPIRED UPON ABANDONMENT OF USE. DURING THE 1950S,

DARR-AEROTECH AND BEISER AVIATION LEASED AND MAINTAINED U.S. GOVERNMENT -OWNED AIRCRAFT, FOR THE USAF ACADEMY, AT ROM 1979 TO 1985, PERSONNEL FROM DAVIS-MONTHAN AIR FORCE BASE IN TUCSON, ARIZONA, IN ACCORDANCE WITH A (VERBAL AGREEMENT, MANNED TEMPORARY OBSERVATION TOWERS AT MARANA ARMY AIRFIELD FOR FLY-BYS OF USAF AIRCRAFT. THE ARMY NATIONAL GUARD SUBLEASED BUILDINGS FOR HOUSING AND STORAGE FROM JUNE 1985 TO APRIL 1986. EVERGREEN AIR CENTER (EAC) IS CURRENTLY SUBLEASING 24 ACRES OF PINAL AIR PARK TO A DOD AGENCY

[Back to Report Summary](#)

## State Hazardous Waste Sites (SHWS)

[MAP ID #5](#)

Distance from Property: 0.07 mi. (370 ft.) E

**FACILITY INFORMATION** GEOSearch ID: 745ACID EPA ID: NOT REPORTED ACIDS ID: 745

NAME: MARANA ARMY AIRFIELD

ADDRESS: NOT REPORTED

MARANA, AZ 85653

WATER QUALITY ASSURANCE REVOLVING FUND: NOT REPORTED

FILE LOCATION:

**NO WORK HAS BEEN COMPLETED ON THESE SITES. THEY WERE LISTED ON ACIDS BECAUSE THE ARMY CORP OF ENGINEERS WAS PERFORMING ASSESSMENTS OF THESE SITES. ADDITIONAL INFORMATION ON THESE SITES MAY BE FOUND WITH THE ARMY CORP OF ENGINEERS.**

[Back to Report Summary](#)



www.geo-search.com 888-396-0042

## Leaking Underground Storage Tanks (LUST)

[MAP ID #6](#)

Distance from Property: 0.29 mi. (1,531 ft.) SW

### **FACILITY INFORMATION**

GEOSEARCH ID: 0-006884

FAC ID: 0-006884

NAME: CEMEX - CASA GRANDE PLANT #449

ADDRESS: 2500 W PETERS RD

CASA GRANDE,  
AZ 85193

### **FACILITY DETAILS**

LUST ID: 1359.01

DATE REPORTED:

07/23/1990 DATE

CLOSED:

05/08/2002

PRIORITY:

5R1 - CLOSED SOIL LEVELS MEET RBCA TIER 1

[Back to Report Summary](#)



www.geo-search.com 888-396-0042



## State Hazardous Waste Sites (SHWS)

[MAP ID #7](#)

Distance from Property: 0.75 mi. (3,960 ft.) N

### **FACILITY INFORMATION**

GEOSEARCH ID: 1239ACID

EPA ID: AZ0000125963

ACIDS ID: 1239

NAME: ARIZONA EGG CO

ADDRESS: 20265 WEST KORSTEN STREET

CASA GRANDE, AZ 85222

WATER QUALITY ASSURANCE REVOLVONG FUND: NOT REPORTED

FILE LOCATION:

A PRELIMINARY ASSESSMENT SITE INSPECTION (PA/SI) IS IN PROGRESS FOR THIS SITE FOR THE COMPREHENSIVE ENVIRONMENTAL RESPONSE, COMPENSATION AND LIABILITY ACT (CERCLA) OF FEDERAL SUPERFUND PROGRAM. THESE FILES ARE CONSIDERED TO BE CONFIDENTIAL UNTIL THE REPORT HAS BEEN REVIEWED AND APPROVED BY EPA. CONTACT THE PREREMEDIAL UNIT FOR A STATUS UPDATE OF THESE SITES. TELEPHONE (602) 207-4227.

[Back to Report Summary](#)



www.geo-search.com 888-396-0042

## ***Indian Reservations (INDIANRES)***

[MAP ID #8](#)

Distance from Property: 0.82 mi. (4,330 ft.) S

### **SITE INFORMATION**

ENTITY: **TOHONO O'ODHAM NATION**

OCCUPANT: **TOHONO O'ODHAM NATION OF ARIZONA**

AIANA DESCRIPTION: **AMERICAN INDIAN RESERVATION**

ENTITY IN FEDERAL REGISTER: **YES**

ACRES: **2778996.25**

SQUARE MILES: **4342.16**

[Back to Report Summary](#)



www.geo-search.com 888-396-0042

## ***Unlocated Site Summary***

*This list contains sites that could not be mapped due to limited or incomplete address information.*

*No Records Found*



[www.geo-search.com](http://www.geo-search.com) 888-396-0042

## ***Environmental Records Definitions – FEDERAL***

### **AIRSAFS**

### **Aerometric Information Retrieval System / Air Facility Subsystem**

**VERSION DATE: 10/20/14**

The United States Environmental Protection Agency (EPA) modified the Aerometric Information Retrieval System (AIRS) to a database that exclusively tracks the compliance of stationary sources of air pollution with EPA regulations: the Air Facility Subsystem (AFS). Since this change in 2001, the management of the AIRS/AFS database was assigned to EPA's Office of Enforcement and Compliance Assurance.

### **BRS**

### **Biennial Reporting System**

**VERSION DATE: 12/31/11**

The United States Environmental Protection Agency (EPA), in cooperation with the States, biennially collects information regarding the generation, management, and final disposition of hazardous wastes regulated under the Resource Conservation and Recovery Act of 1976 (RCRA), as amended. The Biennial Report captures detailed data on the generation of hazardous waste from large quantity generators and data on waste management practices from treatment, storage and disposal facilities. Currently, the EPA states that data collected between 1991 and 1997 was originally a part of the defunct Biennial Reporting System and is now incorporated into the RCRAInfo data system.

### **CDL**

### **Clandestine Drug Laboratory Locations**

**VERSION DATE: 07/01/16**

The U.S. Department of Justice ("the Department") provides this information as a public service. It contains addresses of some locations where law enforcement agencies reported they found chemicals or other items that indicated the presence of either clandestine drug laboratories or dumpsites. In most cases, the source of the entries is not the Department, and the Department has not verified the entry and does not guarantee its accuracy. Members of the public must verify the accuracy of all entries by, for example, contacting local law enforcement and local health departments. The Department does not establish, implement, enforce, or certify compliance with clean-up or remediation standards for contaminated sites; the public should contact a state or local health department or environmental protection agency for that information.

### **DOCKETS**

### **EPA Docket Data**

**VERSION DATE: 12/22/05**

The United States Environmental Protection Agency Docket data lists Civil Case Defendants, filing dates as far back as 1971, laws broken including section, violations that occurred, pollutants involved, penalties assessed and superfund awards by facility and location. Please refer to ICIS database as source of current data.



[www.geo-search.com](http://www.geo-search.com) 888-396-0042

## ***Environmental Records Definitions – FEDERAL***

### **EC Federal Engineering Institutional Controls Sites**

**VERSION DATE: 08/08/15**

This database includes site locations where Engineering and/or Institutional Controls have been identified as part of a selected remedy for the site as defined by United States Environmental Protection Agency official remedy decision documents. A site listing does not indicate that the institutional and engineering controls are currently in place nor will be in place once the remedy is complete; it only indicates that the decision to include either of them in the remedy is documented as of the completed date of the document. Institutional controls are actions, such as legal controls, that help minimize the potential for human exposure to contamination by ensuring appropriate land or resource use. Engineering controls include caps, barriers, or other device engineering to prevent access, exposure, or continued migration of contamination.

### **ECHOR09 Enforcement and Compliance History Information**

**VERSION DATE: 02/08/17**

The EPA's Enforcement and Compliance History Online (ECHO) database, provides compliance and enforcement information for facilities nationwide. This database includes facilities regulated as Clean Air Act stationary sources, Clean Water Act direct dischargers, Resource Conservation and Recovery Act hazardous waste handlers, Safe Drinking Water Act public water systems along with other data, such as Toxics Release Inventory releases.

### **ERNSAZ Emergency Response Notification System**

**VERSION DATE: 04/17/17**

This National Response Center database contains data on reported releases of oil, chemical, radiological, biological, and/or etiological discharges into the environment anywhere in the United States and its territories. The data comes from spill reports made to the U.S. Environmental Protection Agency, U.S. Coast Guard, the National Response Center and/or the U.S. Department of Transportation.

### **FRSAZ Facility Registry System**

**VERSION DATE: 04/04/17**

The United States Environmental Protection Agency's Office of Environmental Information (OEI) developed the Facility Registry System (FRS) as the centrally managed database that identifies facilities, sites or places subject to environmental regulations or of environmental interest. The Facility Registry System replaced the Facility Index System or FINDS database.



[www.geo-search.com](http://www.geo-search.com) 888-396-0042

## ***Environmental Records Definitions – FEDERAL***

**HMIR SR09**                      **Hazardous Materials Incident Reporting System**

**VERSION DATE: 11/29/16**

The HMIRS database contains unintentional hazardous materials release information reported to the U.S. Department of Transportation located in EPA Region 9. This region includes the following states: Arizona, California, Hawaii, Nevada, and the territories of Guam and American Samoa.

**ICIS**                              **Integrated Compliance Information System (formerly DOCKETS)**

**VERSION DATE: 03/25/17**

ICIS is a case activity tracking and management system for civil, judicial, and administrative federal Environmental Protection Agency enforcement cases. ICIS contains information on federal administrative and federal judicial cases under the following environmental statutes: the Clean Air Act, the Clean Water Act, the Resource Conservation and Recovery Act, the Emergency Planning and Community Right-to-Know Act - Section 313, the Toxic Substances Control Act, the Federal Insecticide, Fungicide, and Rodenticide Act, the Comprehensive Environmental Response, Compensation, and Liability Act, the Safe Drinking Water Act, and the Marine Protection, Research, and Sanctuaries Act.

**ICISNPDES**                      **Integrated Compliance Information System National Pollutant Discharge Elimination System**

**VERSION DATE: 01/21/17**

In 2006, the Integrated Compliance Information System (ICIS) - National Pollutant Discharge Elimination System (NPDES) became the NPDES national system of record for select states, tribes and territories. ICIS-NPDES is an information management system maintained by the United States Environmental Protection Agency's Office of Compliance to track permit compliance and enforcement status of facilities regulated by the NPDES under the Clean Water Act. ICIS-NPDES is designed to support the NPDES program at the state, regional, and national levels.

**LUCIS**                              **Land Use Control Information System**

**VERSION DATE: 09/01/06**

The LUCIS database is maintained by the U.S. Navy and contains information for former Base Realignment and Closure (BRAC) properties across the United States.

**MLTS**                              **Material Licensing Tracking System**

**VERSION DATE: 02/12/16**

MLTS is a list of approximately 8,100 sites which have or use radioactive materials subject to the United States Nuclear Regulatory Commission (NRC) licensing requirements.



[www.geo-search.com](http://www.geo-search.com) 888-396-0042

## ***Environmental Records Definitions – FEDERAL***

**NPDES09**                      **National Pollutant Discharge Elimination System**

**VERSION DATE: 04/01/07**

Information in this database is extracted from the Water Permit Compliance System (PCS) database which is used by United States Environmental Protection Agency to track surface water permits issued under the Clean Water Act. This database includes permitted facilities located in EPA Region 9. This region includes the following states: Arizona, California, Hawaii, Nevada, and the territories of Guam and American Samoa. The NPDES database was collected from December 2002 until April 2007. Refer to the PCS and/or ICIS-NPDES database as source of current data.

**PADS**                      **PCB Activity Database System**

**VERSION DATE: 07/01/14**

The PCB Activity Database System (PADS) is used by the United States Environmental Protection Agency to monitor the activities of polychlorinated biphenyls (PCB) handlers.

**PC SR09**                      **Permit Compliance System**

**VERSION DATE: 08/01/12**

The Permit Compliance System is used in tracking enforcement status and permit compliance of facilities controlled by the National Pollutant Discharge Elimination System (NPDES) under the Clean Water Act and is maintained by the United States Environmental Protection Agency's Office of Compliance. PCS is designed to support the NPDES program at the state, regional, and national levels. This database includes permitted facilities located in EPA Region 9. This region includes the following states: Arizona, California, Hawaii, Nevada, and the territories of Guam and American Samoa. PCS has been modernized, and no longer exists. National Pollutant Discharge Elimination System (ICIS-NPDES) data can now be found in Integrated Compliance Information System (ICIS).

**RCRASC**                      **RCRA Sites with Controls**

**VERSION DATE: 04/04/17**

The Resource Conservation and Recovery Act (RCRA) gives EPA the authority to control hazardous waste from the "cradle-to-grave." This includes the generation, transportation, treatment, storage, and disposal of hazardous waste. RCRA also set forth a framework for the management of non-hazardous solid wastes. The 1986 amendments to RCRA enabled EPA to address environmental problems that could result from underground tanks storing petroleum and other hazardous substances. This listing refers to facilities with institutional controls in place.

**SFLIENS**                      **CERCLIS Liens**

**VERSION DATE: 06/08/12**

A Federal CERCLA ("Superfund") lien can exist by operation of law at any site or property at which United States Environmental Protection Agency has spent Superfund monies. These monies are spent to investigate and address



[www.geo-search.com](http://www.geo-search.com) 888-396-0042

## ***Environmental Records Definitions – FEDERAL***

releases and threatened releases of contamination. CERCLIS provides information as to the identity of these sites and properties. This database contains those CERCLIS sites where the Lien on Property action is complete.

### **SSTS**

#### **Section Seven Tracking System**

**VERSION DATE: 12/08/14**

The United States Environmental Protection Agency tracks information on pesticide establishments through the Section Seven Tracking System (SSTS). SSTS records the registration of new establishments and records pesticide production at each establishment. The Federal Insecticide, Fungicide and Rodenticide Act (FIFRA) requires that production of pesticides or devices be conducted in a registered pesticide-producing or device-producing establishment. ("Production" includes formulation, packaging, repackaging, and relabeling.)

### **TRI**

#### **Toxics Release Inventory**

**VERSION DATE: 12/31/15**

The Toxics Release Inventory, provided by the United States Environmental Protection Agency, includes data on toxic chemical releases and waste management activities from certain industries as well as federal and tribal facilities. This inventory contains information about the types and amounts of toxic chemicals that are released each year to the air, water, and land as well as information on the quantities of toxic chemicals sent to other facilities for further waste management.

### **TSCA**

#### **Toxic Substance Control Act Inventory**

**VERSION DATE: 12/31/06**

The Toxic Substances Control Act (TSCA) was enacted in 1976 to ensure that chemicals manufactured, imported, processed, or distributed in commerce, or used or disposed of in the United States do not pose any unreasonable risks to human health or the environment. TSCA section 8(b) provides the United States Environmental Protection Agency authority to "compile, keep current, and publish a list of each chemical substance that is manufactured or processed in the United States." This TSCA Chemical Substance Inventory contains non-confidential information on the production amount of toxic chemicals from each manufacturer and importer site.

### **RCRAGR09**

#### **Resource Conservation and Recovery Act – Generator**

**VERSION DATE: 12/12/16**

The Resource Conservation and Recovery Act (RCRA) gives EPA the authority to control hazardous waste from the "cradle-to-grave." This includes the generation, transportation, treatment, storage, and disposal of hazardous waste. RCRA also set forth a framework for the management of non-hazardous solid wastes. The 1986 amendments to RCRA enabled EPA to address environmental problems that could result from underground tanks storing petroleum and other hazardous substances. This listing refers to facilities currently generating hazardous waste. EPA Region 9 includes the following states: Arizona, California, Hawaii, Nevada, and the territories of Guam and American Samoa.



[www.geo-search.com](http://www.geo-search.com) 888-396-0042



## ***Environmental Records Definitions – FEDERAL***

**RCRANGR09**

**Resource Conservation & Recovery Act – Non-Generator**

**VERSION DATE: 12/12/16**

The Resource Conservation and Recovery Act (RCRA) gives EPA the authority to control hazardous waste from the "cradle-to-grave." This includes the generation, transportation, treatment, storage, and disposal of hazardous waste. RCRA also set forth a framework for the management of non-hazardous solid wastes. The 1986 amendments to RCRA enabled EPA to address environmental problems that could result from underground tanks storing petroleum and other hazardous substances. This listing refers to facilities classified as non-generators. Non-Generators do not presently generate hazardous waste. EPA Region 9 includes the following states: Arizona, California, Hawaii, Nevada, and the territories of Guam and American Samoa.

**HISTPST**

**Historical Gas Stations**

**VERSION DATE: NR**

This historic directory of service stations is provided by the Cities Service Company. The directory includes Cities Service filling stations that were located throughout the United States in 1930.

**MRDS**

**Mineral Resource Data System**

**VERSION DATE: 03/15/16**

MRDS (Mineral Resource Data System) is a collection of reports describing metallic and nonmetallic mineral resources throughout the world. Included are deposit name, location, commodity, deposit description, geologic characteristics, production, reserves, resources, and references. This database contains the records previously provided in the Mineral Resource Data System (MRDS) of USGS and the Mineral Availability System/Mineral Industry Locator System (MAS/MILS) originated in the U.S. Bureau of Mines, which is now part of USGS.

**MSHA**

**Mine Safety and Health Administration Master Index File**

**VERSION DATE: 02/03/17**

The Mine dataset lists all Coal and Metal/Non-Metal mines under MSHA's jurisdiction since 1/1/1970. It includes such information as the current status of each mine (Active, Abandoned, NonProducing, etc.), the current owner and operating company, commodity codes and physical attributes of the mine. Mine ID is the unique key for this data. This information is provided by the United States Department of Labor - Mine Safety and Health Administration (MSHA).

**BF**

**Brownfields Management System**

**VERSION DATE: 05/10/17**

Brownfields are real property, the expansion, redevelopment, or reuse of which may be complicated by the presence or potential presence of a hazardous substance, pollutant, or contaminant. Cleaning up and reinvesting in these properties takes development pressures off of undeveloped, open land, and both improves and protects the



[www.geo-search.com](http://www.geo-search.com) 888-396-0042

## ***Environmental Records Definitions – FEDERAL***

environment. The United States Environmental Protection Agency maintains this database to track activities in the various brown field grant programs including grantee assessment, site cleanup and site redevelopment.

This database included tribal brownfield sites.

### **DNPL Delisted National Priorities List**

**VERSION DATE: 04/05/17**

This database includes sites from the United States Environmental Protection Agency's Final National Priorities List (NPL) where remedies have proven to be satisfactory or sites where the original analyses were inaccurate,

and the site is no longer appropriate for inclusion on the NPL, and final publication in the Federal Register has occurred.

### **NLRRCRAT No Longer Regulated RCRA Non-CORRACTS TSD Facilities**

**VERSION DATE: 12/12/16**

This database includes RCRA Non-Corrective Action TSD facilities that are no longer regulated by the United States Environmental Protection Agency or do not meet other RCRA reporting requirements. This listing includes facilities that formerly treated, stored or disposed of hazardous waste.

### **ODI Open Dump Inventory**

**VERSION DATE: 06/01/85**

The open dump inventory was published by the United States Environmental Protection Agency. An "open dump" is defined as a facility or site where solid waste is disposed of which is not a sanitary landfill which meets the criteria promulgated under section 4004 of the Solid Waste Disposal Act (42 U.S.C. 6944) and which is not a facility for disposal of hazardous waste. This inventory has not been updated since June 1985.

### **RCRAT Resource Conservation & Recovery Act – Non-CORRACTS Treatment, Storage & Disposal Facilities**

**VERSION DATE: 12/12/16**

The Resource Conservation and Recovery Act (RCRA) gives EPA the authority to control hazardous waste from the "cradle-to-grave." This includes the generation, transportation, treatment, storage, and disposal of hazardous waste. RCRA also set forth a framework for the management of non-hazardous solid wastes. The 1986 amendments to RCRA enabled EPA to address environmental problems that could result from underground tanks storing petroleum and other hazardous substances. This listing refers to facilities recognized as hazardous waste treatment, storage, and disposal sites (TSD).



[www.geo-search.com](http://www.geo-search.com) 888-396-0042

## ***Environmental Records Definitions – FEDERAL***

**SEMS**                                      **Superfund Enterprise Management System**

**VERSION DATE: 04/05/17**

The U.S. Environmental Protection Agency's (EPA) Office of Solid Waste and Emergency Response, Office of Superfund Remediation and Technology Innovation (OSRTI), has implemented The Superfund Enterprise Management System (SEMS), formerly known as CERCLIS (Comprehensive Environmental Response, Compensation and Liability Information System) to track and report on clean-up and enforcement activities taking place at Superfund sites. SEMS represents a joint development and ongoing collaboration between Superfund's Remedial, Removal, Federal Facilities, Enforcement and Emergency Response programs.

**SEMSARCH**                                      **Superfund Enterprise Management System Archived Site Inventory**

**VERSION DATE: 04/05/17**

The Superfund Enterprise Management System Archive listing (SEMS-ARCHIVE) has replaced the CERCLIS

NFRAP reporting system in 2015. This listing reflect sites that have been assessed and no further remediation is planned and is of no further interest under the Superfund program.

**SMCRA**                                      **Surface Mining Control and Reclamation Act Sites**

**VERSION DATE: 02/22/17**

An inventory of land and water impacted by past mining (primarily coal mining) is maintained by OSMRE to provide information needed to implement the Surface Mining Control and Reclamation Act of 1977 (SMCRA). The inventory contains information on the location, type, and extent of AML impacts, as well as, information on the cost associated with the reclamation of those problems. The inventory is based upon field surveys by State, Tribal, and OSMRE program officials. It is dynamic to the extent that it is modified as new problems are identified and existing problems are reclaimed.

**USUMTRCA**                                      **Uranium Mill Tailings Radiation Control Act Sites**

**VERSION DATE: 03/04/17**

The Legacy Management Office of the Department of Energy (DOE) manages radioactive and chemical waste, environmental contamination, and hazardous material at over 100 sites across the U.S. The L.M. Office manages this database of sites registered under the Uranium Mill Tailings Control Act (UMTRCA).



[www.geo-search.com](http://www.geo-search.com) 888-396-0042

## ***Environmental Records Definitions – FEDERAL***

**DOD** Department of Defense Sites

**VERSION DATE: 06/21/10**

This information originates from the National Atlas of the United States Federal Lands data, which includes lands owned or administered by the Federal government. Army DOD, Army Corps of Engineers DOD, Air Force DOD, Navy DOD and Marine DOD areas of 640 acres or more are included.

**FUDS** Formerly Used Defense Sites

**VERSION DATE: 06/01/15**

The Formerly Used Defense Sites (FUDS) inventory includes properties previously owned by or leased to the United States and under Secretary of Defense Jurisdiction, as well as Munitions Response Areas (MRAs). The remediation of these properties is the responsibility of the Department of Defense. This data is provided by the

U.S. Army Corps of Engineers (USACE), the boundaries/polygon data are based on preliminary findings and not all properties currently have polygon data available. **DISCLAIMER:** This data represents the results of data collection/processing for a specific USACE activity and is in no way to be considered comprehensive or to be used in any legal or official capacity as presented on this site. While the USACE has made a reasonable effort to insure the accuracy of the maps and associated data, it should be explicitly noted that USACE makes no warranty, representation or guaranty, either expressed or implied, as to the content, sequence, accuracy, timeliness or completeness of any of the data provided herein. For additional information on Formerly Used Defense Sites please contact the USACE Public Affairs Office at (202) 528-4285.

**NLRRCRAC** No Longer Regulated RCRA Corrective Action Facilities

**VERSION DATE: 12/12/16**

This database includes RCRA Corrective Action facilities that are no longer regulated by the United States Environmental Protection Agency or do not meet other RCRA reporting requirements.

**NMS** Former Military Nike Missile Sites

**VERSION DATE: 12/01/84**

This information was taken from report DRXTH-AS-IA-83A016 (Historical Overview of the Nike Missile System, 12/1984) which was performed by Environmental Science and Engineering, Inc. for the U.S. Army Toxic and Hazardous Materials Agency Assessment Division. The Nike system was deployed between 1954 and the mid-1970's. Among the substances used or stored on Nike sites were liquid missile fuel (JP-4); starter fluids (UDKH, aniline, and furfuryl alcohol); oxidizer (IRFNA); hydrocarbons (motor oil, hydraulic fluid, diesel fuel, gasoline, heating oil); solvents (carbon tetrachloride, trichloroethylene, trichloroethane, stoddard solvent); and battery electrolyte. The quantities of material disposed of and procedures for disposal are not documented in published reports. Virtually all information concerning the potential for contamination at Nike sites is confined to personnel who were assigned to Nike sites.



[www.geo-search.com](http://www.geo-search.com) 888-396-0042

## ***Environmental Records Definitions – FEDERAL***

During deactivation most hardware was shipped to depot-level supply points. There were reportedly instances where excess materials were disposed of on or near the site itself at closure. There was reportedly no routine site decontamination.

### **NPL                                      National Priorities List**

**VERSION DATE: 04/05/17**

This database includes United States Environmental Protection Agency (EPA) National Priorities List sites that fall under the EPA's Superfund program, established to fund the cleanup of the most serious uncontrolled or abandoned hazardous waste sites identified for possible long-term remedial action.

### **PNPL                                      Proposed National Priorities List**

**VERSION DATE: 04/05/17**

This database contains sites proposed to be included on the National Priorities List (NPL) in the Federal Register. The United States Environmental Protection Agency investigates these sites to determine if they may present long-term threats to public health or the environment.

### **RCRAC                                      Resource Conservation & Recovery Act – Corrective Action Facilities**

**VERSION DATE: 12/12/16**

The Resource Conservation and Recovery Act (RCRA) gives EPA the authority to control hazardous waste from the "cradle-to-grave." This includes the generation, transportation, treatment, storage, and disposal of hazardous waste. RCRA also set forth a framework for the management of non-hazardous solid wastes. The 1986 amendments to RCRA enabled EPA to address environmental problems that could result from underground tanks storing petroleum and other hazardous substances. This listing refers to facilities with corrective action activity.

### **RCRASUBC                                      Resource Conservation & Recovery Act – Subject to Corrective Action Facilities**

**VERSION DATE: 12/12/16**

The Resource Conservation and Recovery Act (RCRA) gives EPA the authority to control hazardous waste from the "cradle-to-grave." This includes the generation, transportation, treatment, storage, and disposal of hazardous waste. RCRA also set forth a framework for the management of non-hazardous solid wastes. The 1986 amendments to RCRA enabled EPA to address environmental problems that could result from underground tanks storing petroleum and other hazardous substances. This listing refers to facilities subject to corrective actions.



[www.geo-search.com](http://www.geo-search.com) 888-396-0042

## ***Environmental Records Definitions – FEDERAL***

**RODS**

**Record of Decision System**

**VERSION DATE: 07/01/13**

These decision documents maintained by the United States Environmental Protection Agency describe the chosen remedy for NPL (Superfund) site remediation. They also include site history, site description, site characteristics, community participation, enforcement activities, past and present activities, contaminated media, the contaminants present, and scope and role of response action.



[www.geo-search.com](http://www.geo-search.com) 888-396-0042

## ***Environmental Records Definitions – STATE (AZ)***

### **AIRS**

#### **Air Quality Permits Database**

**VERSION DATE: 01/24/17**

This database, maintained by the Air Quality Division of the Arizona Department of Environmental Quality, contains information on air quality permits issued by the ADEQ based on activity type and emission rates of air pollutants per facility. Arizona Revised Statute §39-121.03(A) authorizes state agencies to charge for the reproduction of the public record based on the "value of the reproduction on the commercial market as best determined by the public body" when a records request is for a "commercial purpose" as defined by the statute. ADEQ has determined that requests for this data list meet the requirements of a commercial purpose. For this reason, GeoSearch is limited in obtaining frequent updates based on the associated costs. ADEQ Air Permits Data does NOT include Air Permits in Maricopa, Pima, and Pinal Counties.

### **CDL**

#### **Clandestine Drug Laboratories**

**VERSION DATE: 05/15/15**

This list of seized drug laboratories or sites where drug manufacturing chemicals were seized is provided by the Arizona Board of Technical Registration. These sites are reported to meet the A.R.S. § 12-990(1) definition of a "clandestine drug laboratory". Remediated sites are removed from this list when the Board receives clean up notification from a certified clean up firm. This agency relies on information received from other sources as directed in A.R.S. § 12-1000 and assumes no responsibility for the accuracy or timeliness of third party reporting.

### **DRYWELLS**

#### **Registered Drywells**

**VERSION DATE: 04/11/17**

This listing of registered drywells is maintained by the Arizona Department of Environmental Quality (ADEQ). According to the ADEQ, an Aquifer Protection Permit (APP) is required for drywells draining areas where hazardous substances are used, stored, loaded, or treated. General APPs are issued to certain drywells by statute, as provided in A.R.S. § 49-245.02. In addition, certain discharges to drywells in combination with stormwater are exempt from the APP requirements.

### **EUR**

#### **Environmental Use Restriction Sites**

**VERSION DATE: 07/12/16**

The Arizona Department of Environmental Quality maintains this inventory of DEUR and VEMUR sites. A Declaration of Environmental Use Restriction (DEUR) is a restrictive land use covenant that is required when a property owner elects to use an institutional (i.e., administrative) control or engineering (i.e., physical) control as a means to meet remediation goals. The DEUR runs with and burdens the land, and requires maintenance of any institutional or engineering controls. A Voluntary Environmental Mitigation Use Restriction (VEMUR) is a restrictive land use covenant that, prior to July 18, 2000, was required when a property owner elected to remediate the property to non-residential uses. Effective July 18, 2000, the DEUR replaced the VEMUR as a restrictive use covenant. Arizona Revised Statute §39-121.03(A) authorizes state agencies to charge for the reproduction of the public record based on the "value of the



[www.geo-search.com](http://www.geo-search.com) 888-396-0042

## ***Environmental Records Definitions – STATE (AZ)***

reproduction on the commercial market as best determined by the public body" when a records request is for a "commercial purpose" as defined by the statute.

ADEQ has determined that requests for this data list meet the requirements of a commercial purpose. For this reason, GeoSearch is limited in obtaining frequent updates based on the associated costs.

### **SPILLS                                      Spills Database**

**VERSION DATE: 11/15/17**

The Arizona Department of Environmental Quality's (ADEQ) Emergency Response Unit works to minimize injuries, deaths, property damage and threats to human health and the environment from chemical spills, fires, explosions and other pollutant releases by stabilizing emergency incidents through its role as the environmental support agency of the state of Arizona Emergency Response and Recovery Plan. The ADEQ began tracking spills in this database in 1984, and last updated the database on November 15, 2001. For records of incidents after this date, see the National Response Center database (ERNS).

### **WWFAC                                      Wastewater Facility List**

**VERSION DATE: 06/03/13**

The Water Quality Division of the Arizona Department of Environmental Quality maintains this register of facilities with wastewater permits. Arizona Revised Statute §39-121.03(A) authorizes state agencies to charge for the reproduction of the public record based on the "value of the reproduction on the commercial market as best determined by the public body" when a records request is for a "commercial purpose" as defined by the statute. ADEQ has determined that requests for this data list meet the requirements of a commercial purpose. For this reason, GeoSearch is limited in obtaining frequent updates based on the associated costs.

### **BIOMW                                      Biohazardous Medical Waste Facilities**

**VERSION DATE: 12/20/16**

"Medical waste" means any solid waste that is generated in diagnosing, treating or immunizing a human being or animal or in any research relating to that diagnosis, treatment or immunization, or in producing or testing biologicals, and includes discarded drugs. "Biohazardous medical waste" is medical waste that is composed of one or more of the following: cultures and stocks; human blood and blood products; human pathologic wastes; medical sharps; and research animal wastes. The Arizona Department of Environmental Quality adopted specific rules for handling biohazardous medical waste and discarded drugs. Non-biohazardous medical waste is handled as solid waste.

### **UST    Underground Storage Tanks**

**VERSION DATE: 05/19/17**

The Tank Programs Division of the Arizona Department of Environmental Quality regulates any underground storage tank (UST) containing petroleum or hazardous substances larger than 110 gallons and operated on or after Jan. 1,



[www.geo-search.com](http://www.geo-search.com) 888-396-0042



## ***Environmental Records Definitions – STATE (AZ)***

1974, with the exception of those used for on-site heating such as home heating oil USTs. These sites include marketers who sell gasoline to the public (such as service stations and convenience stores) and non-marketers who use tanks solely for their own needs (such as fleet service operators and local governments).

### **CLEANERS**

#### **Dry Cleaners Inventory**

**VERSION DATE: 06/26/06**

The Dry Cleaner Inventory Project was provided by Miller Brooks Environmental, Inc. for the Arizona Department of Environmental Quality to assist in the identification, prioritization, investigation and remediation of sites that have released hazardous substances into the lands and waters of the state. This Inventory includes the following types of dry cleaner sites: Sites with Known Contamination (sites with documented contamination, or a history of release and/or prior site characterization and remedial activities); Sites with High Potential for Release (sites with multiple owners, sites that have been in operation more than 10 years, sites that specifically operated between 1935 and 1984, and high-volume sites); and Sites with Low Potential for Release (sites that have been in operation only after 1985, or prior to 1934, sites that "broker" cleaning services to other facilities, and sites that operate primarily as a coin-operated laundry facility).

### **CLOSEDSWF**

#### **Closed Solid Waste Facilities**

**VERSION DATE: 04/30/15**

According to Arizona Revised Statutes, Chapter § 49-701, a "Closed solid waste facility" is defined as any of the following: A solid waste facility that ceases storing, treating, processing or receiving for disposal solid waste before the effective date of design and operation rules for that type of facility adopted pursuant to section 49-761; A public solid waste landfill that meets any of the following criteria: ceased receiving solid waste prior to July 1, 1983, ceased receiving solid waste and received at least two feet of cover material prior to January 1, 1986, and/or received approval for closure from the department. This database has not been updated by the Arizona Department of Environmental Quality since 1999.

### **LUST**

#### **Leaking Underground Storage Tanks**

**VERSION DATE: 01/10/17**

The Tank Programs Division of the Arizona Department of Environmental Quality (ADEQ) defines a leaking underground storage tank (LUST) as a UST that leaked some petroleum or hazardous substances into the soil or ground water. All LUSTs require an investigation and possible cleanup. Generally, releases from regulated USTs are the responsibility of the ADEQ UST Corrective Action Section. ADEQ does not regulate releases from unregulated USTs or above ground storage tanks.



[www.geo-search.com](http://www.geo-search.com) 888-396-0042

## ***Environmental Records Definitions – STATE (AZ)***

### **OPENLF                      Open Landfill Facilities**

**VERSION DATE: 06/03/16**

This database is provided by the Waste Programs Division's Solid Waste Management Section of the Arizona Department of Environmental Quality (ADEQ) and includes the following types of open landfills: Not ADEQ Regulated Landfills, Non-Municipal Solid Waste Landfills, Private Landfills, Municipal Solid Waste Landfills, and Native American Landfills.

### **VRPBF                      Voluntary Remediation Program and Brownfields Program Sites**

**VERSION DATE: 02/14/17**

The Waste Programs Division of the Arizona Department of Environmental Quality (ADEQ) maintains this listing of Voluntary Remediation Program (VRP) and Brownfields Program sites. As stated by the ADEQ, Brownfields remediation project sites are required to apply for, and be accepted into the VRP. Oversight by the VRP helps ensure the Brownfields remediation projects protect human health and the environment. Through VRP, interested parties investigate and clean up soil and groundwater contaminated sites in cooperation with ADEQ. ADEQ reviews proposed voluntary remedial actions and provides a determination of no further action after successful site cleanup. Arizona Revised Statute §39-121.03(A) authorizes state agencies to charge for the reproduction of the public record based on the "value of the reproduction on the commercial market as best determined by the public body" when a records request is for a "commercial purpose" as defined by the statute. ADEQ has determined that requests for this data list meet the requirements of a commercial purpose. For this reason, GeoSearch is limited in obtaining frequent updates based on the associated costs.

### **ASPL                      Arizona Superfund Program List**

**VERSION DATE: 02/28/17**

The Arizona Superfund Program List is comprised of the following elements: Water Quality Assurance Revolving Fund (WQARF) Registry sites, National Priorities List (NPL) sites and Department of Defense (DOD) sites requiring Arizona Department of Environmental Quality (ADEQ) Superfund Programs Section oversight. Prior to July 5, 2000, the ADEQ Superfund Programs Section published a list of sites entitled "Arizona CERCLIS Information Data System" (ACIDS). The ACIDS list has been replaced as an active list by the ASPL.

### **SHWS                      State Hazardous Waste Sites**

**VERSION DATE: 08/03/95**

The Arizona CERCLIS Information Data System (ACIDS) list was used by the Arizona Department of Environmental Quality Superfund Programs Section (SPS) prior to July 2000. The ACIDS list consists of locations subject to investigations concerning possible contamination of soil, surface water, or groundwater under the State Water Quality Assurance Revolving Fund (WQARF) and Federal CERCLA programs. The ACIDS list has been archived and is no longer being distributed or updated. The ACIDS list has been replaced by the Arizona Superfund Program List (ASPL).



[www.geo-search.com](http://www.geo-search.com) 888-396-0042

## ***Environmental Records Definitions – LOCAL***

**WQARF**

**Water Quality Assurance Revolving Fund Program Registry**

**VERSION DATE: 02/28/17**

The Arizona Department of Environmental Quality states that a WQARF (water quality assurance revolving fund) site is defined in statute as the “geographical areal extent of contamination” (Arizona Revised Statutes § 49- 281.14). The Remedial Projects Section uses the Arizona Water Quality Assurance Revolving Fund (WQARF), created under the Environmental Quality Act of 1986, to support hazardous substance cleanup efforts in the state. ADEQ established a registry of sites in Arizona where groundwater and/or soil contamination is present and qualify for funds from the Water Quality Assurance Revolving Fund (WQARF). Sites on the WQARF Registry are evaluated and given a score based on the type and location of contaminant(s) and the possibility for human exposure to the contaminant(s) present. The scores are used to help determine relative risk at the site, but do not necessarily indicate a direct risk to people or the environment. The maximum score a site can receive is 120.

**COTLF**

**City of Tucson Landfills**

**VERSION DATE: 08/11/16**

This list of open and closed landfills is provided by the Environmental Services division of the City of Tucson.



[www.geo-search.com](http://www.geo-search.com) 888-396-0042

## ***Environmental Records Definitions – TRIBAL***

**USTR09**

**Underground Storage tanks on Tribal Lands**

**VERSION DATE: 10/06/16**

This database, provided by the United States Environmental Protection Agency (EPA), contains underground storage tanks on Tribal lands located in EPA Region 9. This region includes the following states: Arizona, California, Hawaii, Nevada, and the territories of Guam and American Samoa.

**LUSTR09**

**Leaking Underground Storage Tanks on Tribal Lands**

**VERSION DATE: 10/06/16**

This database, provided by the United States Environmental Protection Agency (EPA), contains leaking underground storage tanks on Tribal lands located in EPA Region 9. This region includes the following states: Arizona, California, Hawaii, Nevada, and the territories of Guam and American Samoa.

**ODINDIAN**

**Open Dump Inventory on Tribal Lands**

**VERSION DATE: 11/08/06**

This Indian Health Service database contains information about facilities and sites on tribal lands where solid waste is disposed of, which are not sanitary landfills or hazardous waste disposal facilities, and which meet the criteria promulgated under section 4004 of the Solid Waste Disposal Act (42 U.S.C. 6944).

**INDIANRES**

**Indian Reservations**

**VERSION DATE: 01/01/00**

The Department of Interior and Bureau of Indian Affairs maintains this database that includes American Indian Reservations, off-reservation trust lands, public domain allotments, Alaska Native Regional Corporations and Recognized State Reservations.



[www.geo-search.com](http://www.geo-search.com) 888-396-0042

---

## ***E RecSearch Report***

---

[Satellite view](#)

*Target Property:*

***I-11 Segment G  
County, Arizona***

*Prepared For:*

***Pinyon Environmental Inc***

***Order #: 89805***

***Job #: 194877***

***Project #: 71550704***

***PO #: JAL***

***Date: 07/05/2017***

## **Table of Contents**

<i>Target Property Summary .....</i>	<i>1</i>
<i>Database Summary .....</i>	<i>2</i>
<i>Database Radius Summary.....</i>	<i>7</i>
<i>Radius Map.....</i>	<i>12</i>
<i>Orthophoto Map.....</i>	<i>17</i>
<i>Topographic Map.....</i>	<i>22</i>
<i>Located Sites Summary .....</i>	<i>27</i>
<i>Unlocated Sites Summary .....</i>	<i>127</i>
<i>Environmental Records Definitions - FEDERAL .....</i>	<i>27</i>
<i>Environmental Records Definitions - STATE (AZ) .....</i>	<i>138</i>
<i>Environmental Records Definitions - LOCAL .....</i>	<i>143</i>
<i>Environmental Records Definitions - TRIBAL .....</i>	<i>144</i>
<i>Unlocatable Report.....</i>	<i>See Attachment</i>
<i>Zip Report.....</i>	<i>See Attachment</i>



[www.geo-search.com](http://www.geo-search.com) 888-396-0042

## **Disclaimer**

*This report was designed by GeoSearch to meet or exceed the records search requirements of the All Appropriate Inquiries Rule (40 CFR §312.26) and the current version of the ASTM International E1527, Standard Practice for Environmental Site Assessments: Phase I Environmental Site Assessment Process or, if applicable, the custom requirements requested by the entity that ordered this report. The records and databases of records used to compile this report were collected from various federal, state and local governmental entities. It is the goal of GeoSearch to meet or exceed the 40 CFR §312.26 and E1527 requirements for updating records by using the best available technology. GeoSearch contacts the appropriate governmental entities on a recurring basis. Depending on the frequency with which a record source or database of records is updated by the governmental entity, the data used to prepare this report may be updated monthly, quarterly, semi-annually, or annually.*

*The information provided in this report was obtained from a variety of public sources. GeoSearch cannot ensure and makes no warranty or representation as to the accuracy, reliability, quality, errors occurring from data conversion or the customer's interpretation of this report. This report was made by GeoSearch for exclusive use by its clients only. Therefore, this report may not contain sufficient information for other purposes or parties. GeoSearch and its partners, employees, officers And independent contractors cannot be held liable For actual, incidental, consequential, special or exemplary damages suffered by a customer resulting directly or indirectly from any information provided by GeoSearch.*



[www.geo-search.com](http://www.geo-search.com) 888-396-0042

## ***Target Property Summary***

### **Target Property Information**

*I-11 Segment G Arizona*

#### **Coordinates**

*Corridor*

#### **USGS Quadrangle**

*Picacho Pass, AZ*

*Red Rock, AZ*

*Casa Grande Mountains, AZ*

*Chuichu, AZ*

*Eloy North, AZ*

*Eloy South, AZ*

*West Of Marana, AZ*

*Newman Peak, AZ*

### **Geographic Coverage Information**

*County/Parish: Pinal (AZ) , Pima (AZ)*

#### **Zip Code(s):**

Casa Grande AZ: 85122, 85193, 85194

Eloy AZ: 85131

Florence AZ: 85132

Red Rock AZ: 85145

Marana AZ: 85653, 85658

#### **Radon**

\* Target property is located in Radon Zone 2.

Zone 2 areas have a predicted average indoor radon screening level between 2 and 4 pCi/L (picocuries per liter).



[www.geo-search.com](http://www.geo-search.com) 888-396-0042



## Database Summary

### FEDERAL LISTING

#### Standard Environmental Records

Database	Acronym	Locatable	Unlocatable	Search Radius (miles)
EMERGENCY RESPONSE NOTIFICATION SYSTEM	<a href="#">ERNSAZ</a>	2	0	TP/AP
FEDERAL ENGINEERING INSTITUTIONAL CONTROL SITES	<a href="#">EC</a>	0	0	TP/AP
LAND USE CONTROL INFORMATION SYSTEM	<a href="#">LUCIS</a>	0	0	TP/AP
RCRA SITES WITH CONTROLS	<a href="#">RCRASC</a>	0	0	TP/AP
RESOURCE CONSERVATION & RECOVERY ACT - GENERATOR	<a href="#">RCRAGR09</a>	2	0	0.1250
RESOURCE CONSERVATION & RECOVERY ACT - NON- GENERATOR	<a href="#">RCRANGR09</a>	2	0	0.1250
BROWNFIELDS MANAGEMENT SYSTEM	<a href="#">BF</a>	0	0	0.5000
DELISTED NATIONAL PRIORITIES LIST	<a href="#">DNPL</a>	0	0	0.5000
NO LONGER REGULATED RCRA NON-CORRACTS TSD FACILITIES	<a href="#">NLRRCRAT</a>	0	0	0.5000
RESOURCE CONSERVATION & RECOVERY ACT - NON-CORRACTS TREATMENT, STORAGE & DISPOSAL FACILITIES	<a href="#">RCRAT</a>	1	0	0.5000
SUPERFUND ENTERPRISE MANAGEMENT SYSTEM	<a href="#">SEMS</a>	0	0	0.5000
SUPERFUND ENTERPRISE MANAGEMENT SYSTEM ARCHIVED SITE INVENTORY	<a href="#">SEMSARCH</a>	0	0	0.5000
NATIONAL PRIORITIES LIST	<a href="#">NPL</a>	0	0	1.0000
NO LONGER REGULATED RCRA CORRECTIVE ACTION FACILITIES	<a href="#">NLRRCRAC</a>	0	0	1.0000
PROPOSED NATIONAL PRIORITIES LIST	<a href="#">PNPL</a>	0	0	1.0000
RESOURCE CONSERVATION & RECOVERY ACT - CORRECTIVE ACTION FACILITIES	<a href="#">RCRAC</a>	1	0	1.0000
RESOURCE CONSERVATION & RECOVERY ACT - SUBJECT TO CORRECTIVE ACTION FACILITIES	<a href="#">RCRASUBC</a>	1	0	1.0000
SUB-TOTAL		9	0	

#### Additional Environmental Records

Database	Acronym	Locatable	Unlocatable	Search Radius (miles)
AEROMETRIC INFORMATION RETRIEVAL SYSTEM / AIR FACILITY SUBSYSTEM	<a href="#">AIRSAFS</a>	0	0	TP/AP
BIENNIAL REPORTING SYSTEM	<a href="#">BRS</a>	0	0	TP/AP
CERCLIS LIENS	<a href="#">SFLIENS</a>	0	0	TP/AP
CLANDESTINE DRUG LABORATORY LOCATIONS	<a href="#">CDL</a>	0	0	TP/AP
EPA DOCKET DATA	<a href="#">DOCKETS</a>	0	0	TP/AP
ENFORCEMENT AND COMPLIANCE HISTORY INFORMATION	<a href="#">ECHOR09</a>	0	0	TP/AP
FACILITY REGISTRY SYSTEM	<a href="#">FRSAZ</a>	2	0	TP/AP
HAZARDOUS MATERIALS INCIDENT REPORTING SYSTEM	<a href="#">HMIRSR09</a>	0	0	TP/AP
INTEGRATED COMPLIANCE INFORMATION SYSTEM (FORMERLY DOCKETS)	<a href="#">ICIS</a>	0	0	TP/AP
INTEGRATED COMPLIANCE INFORMATION SYSTEM NATIONAL POLLUTANT DISCHARGE ELIMINATION SYSTEM	<a href="#">ICISNPDES</a>	0	0	TP/AP



www.geo-search.com 888-396-0042

## Database Summary

<b>Database</b>	<b>Acronym</b>	<b>Locatable</b>	<b>Unlocatable</b>	<b>Search Radius (miles)</b>
MATERIAL LICENSING TRACKING SYSTEM	<a href="#">MLTS</a>	0	0	TP/AP
NATIONAL POLLUTANT DISCHARGE ELIMINATION SYSTEM	<a href="#">NPDESR09</a>	0	0	TP/AP
PCB ACTIVITY DATABASE SYSTEM	<a href="#">PADS</a>	0	0	TP/AP
PERMIT COMPLIANCE SYSTEM	<a href="#">PCSR09</a>	0	0	TP/AP
SECTION SEVEN TRACKING SYSTEM	<a href="#">SSTS</a>	0	0	TP/AP
TOXIC SUBSTANCE CONTROL ACT INVENTORY	<a href="#">TSCA</a>	0	0	TP/AP
TOXICS RELEASE INVENTORY	<a href="#">TRI</a>	0	0	TP/AP
HISTORICAL GAS STATIONS	<a href="#">HISTPST</a>	0	0	0.2500
MINE SAFETY AND HEALTH ADMINISTRATION MASTER INDEX FILE	<a href="#">MSHA</a>	0	0	0.2500
MINERAL RESOURCE DATA SYSTEM	<a href="#">MRDS</a>	4	0	0.2500
OPEN DUMP INVENTORY	<a href="#">ODI</a>	0	0	0.5000
SURFACE MINING CONTROL AND RECLAMATION ACT SITES	<a href="#">SMCRA</a>	0	0	0.5000
URANIUM MILL TAILINGS RADIATION CONTROL ACT SITES	<a href="#">USUMTRCA</a>	0	0	0.5000
DEPARTMENT OF DEFENSE SITES	<a href="#">DOD</a>	0	0	1.0000
FORMER MILITARY NIKE MISSILE SITES	<a href="#">NMS</a>	0	0	1.0000
FORMERLY USED DEFENSE SITES	<a href="#">FUDS</a>	1	0	1.0000
RECORD OF DECISION SYSTEM	<a href="#">RODS</a>	0	0	1.0000
SUB-TOTAL		7	0	



www.geo-search.com 888-396-0042

## Database Summary

### STATE (AZ) LISTING

#### Standard Environmental Records

Database	Acronym	Locatable	Unlocatable	Search Radius (miles)
ENVIRONMENTAL USE RESTRICTION SITES	<a href="#">EUR</a>	0	0	TP/AP
UNDERGROUND STORAGE TANKS	<a href="#">UST</a>	30	0	0.2500
CLOSED SOLID WASTE FACILITIES	<a href="#">CLOSEDSWF</a>	0	0	0.5000
LEAKING UNDERGROUND STORAGE TANKS	<a href="#">LUST</a>	24	0	0.5000
OPEN LANDFILL FACILITIES	<a href="#">OPENLF</a>	1	0	0.5000
VOLUNTARY REMEDIATION PROGRAM AND BROWNFIELDS PROGRAM SITES	<a href="#">VRPBF</a>	0	0	0.5000
ARIZONA SUPERFUND PROGRAM LIST	<a href="#">ASPL</a>	0	0	1.0000
STATE HAZARDOUS WASTE SITES	<a href="#">SHWS</a>	2	0	1.0000
WATER QUALITY ASSURANCE REVOLVING FUND PROGRAM REGISTRY	<a href="#">WQARF</a>	0	0	1.0000
SUB-TOTAL		57	0	

#### Additional Environmental Records

Database	Acronym	Locatable	Unlocatable	Search Radius (miles)
AIR QUALITY PERMITS DATABASE	<a href="#">AIRS</a>	0	0	TP/AP
CLANDESTINE DRUG LABORATORIES	<a href="#">CDL</a>	0	0	TP/AP
REGISTERED DRYWELLS	<a href="#">DRYWELLS</a>	0	0	TP/AP
SPILLS DATABASE	<a href="#">SPILLS</a>	3	0	TP/AP
WASTEWATER FACILITY LIST	<a href="#">WWFAC</a>	0	0	TP/AP
BIOHAZARDOUS MEDICAL WASTE FACILITIES	<a href="#">BIOMW</a>	0	0	0.2500
DRY CLEANERS INVENTORY	<a href="#">CLEANERS</a>	0	0	0.5000
SUB-TOTAL		3	0	

## Database Summary

### LOCAL LISTING

#### Additional Environmental Records

<i>Database</i>	<i>Acronym</i>	<i>Locatable</i>	<i>Unlocatable</i>	<i>Search Radius (miles)</i>
CITY OF TUCSON LANDFILLS	<a href="#">COTLF</a>	0	0	0.5000
SUB-TOTAL		0	0	



www.geo-search.com 888-396-0042

## Database Summary

### TRIBAL LISTING

#### Standard Environmental Records

Database	Acronym	Locatable	Unlocatable	Search Radius (miles)
UNDERGROUND STORAGE TANKS ON TRIBAL LANDS	<a href="#">USTR09</a>	0	0	0.2500
LEAKING UNDERGROUND STORAGE TANKS ON TRIBAL LANDS	<a href="#">LUSTR09</a>	0	0	0.5000
OPEN DUMP INVENTORY ON TRIBAL LANDS	<a href="#">ODINDIAN</a>	0	0	0.5000
SUB-TOTAL		0	0	

#### Additional Environmental Records

Database	Acronym	Locatable	Unlocatable	Search Radius (miles)
INDIAN RESERVATIONS	<a href="#">INDIANRES</a>	0	0	1.0000
SUB-TOTAL		0	0	
TOTAL		76	0	



www.geo-search.com 888-396-0042

## Database Radius Summary

### **FEDERAL LISTING**

Standard environmental records are displayed in **bold**.

Acronym	Search Radius (miles)	TP/AP (0 - 0.02)	1/8 Mile (> TP/AP)	1/4 Mile (> 1/8)	1/2 Mile (> 1/4)	1 Mile (> 1/2)	> 1 Mile	Total
AIRSAFS	0.0200	0	NS	NS	NS	NS	NS	0
BRS	0.0200	0	NS	NS	NS	NS	NS	0
CDL	0.0200	0	NS	NS	NS	NS	NS	0
DOCKETS	0.0200	0	NS	NS	NS	NS	NS	0
<b>EC</b>	<b>0.0200</b>	<b>0</b>	<b>NS</b>	<b>NS</b>	<b>NS</b>	<b>NS</b>	<b>NS</b>	<b>0</b>
ECHOR09	0.0200	0	NS	NS	NS	NS	NS	0
<b>ERNSAZ</b>	<b>0.0200</b>	<b>2</b>	<b>NS</b>	<b>NS</b>	<b>NS</b>	<b>NS</b>	<b>NS</b>	<b>2</b>
FRSAZ	0.0200	2	NS	NS	NS	NS	NS	2
HMIRSR09	0.0200	0	NS	NS	NS	NS	NS	0
ICIS	0.0200	0	NS	NS	NS	NS	NS	0
ICISNPDES	0.0200	0	NS	NS	NS	NS	NS	0
<b>LUCIS</b>	<b>0.0200</b>	<b>0</b>	<b>NS</b>	<b>NS</b>	<b>NS</b>	<b>NS</b>	<b>NS</b>	<b>0</b>
MLTS	0.0200	0	NS	NS	NS	NS	NS	0
NPDESR09	0.0200	0	NS	NS	NS	NS	NS	0
PADS	0.0200	0	NS	NS	NS	NS	NS	0
PCSR09	0.0200	0	NS	NS	NS	NS	NS	0
<b>RCRASC</b>	<b>0.0200</b>	<b>0</b>	<b>NS</b>	<b>NS</b>	<b>NS</b>	<b>NS</b>	<b>NS</b>	<b>0</b>
SFLIENS	0.0200	0	NS	NS	NS	NS	NS	0
SSTS	0.0200	0	NS	NS	NS	NS	NS	0
TRI	0.0200	0	NS	NS	NS	NS	NS	0
TSCA	0.0200	0	NS	NS	NS	NS	NS	0
<b>RCRAGR09</b>	<b>0.1250</b>	<b>0</b>	<b>2</b>	<b>NS</b>	<b>NS</b>	<b>NS</b>	<b>NS</b>	<b>2</b>
<b>RCRANGR09</b>	<b>0.1250</b>	<b>0</b>	<b>2</b>	<b>NS</b>	<b>NS</b>	<b>NS</b>	<b>NS</b>	<b>2</b>
HISTPST	0.2500	0	0	0	NS	NS	NS	0
MRDS	0.2500	0	1	3	NS	NS	NS	4
MSHA	0.2500	0	0	0	NS	NS	NS	0
<b>BF</b>	<b>0.5000</b>	<b>0</b>	<b>0</b>	<b>0</b>	<b>0</b>	<b>NS</b>	<b>NS</b>	<b>0</b>
<b>DNPL</b>	<b>0.5000</b>	<b>0</b>	<b>0</b>	<b>0</b>	<b>0</b>	<b>NS</b>	<b>NS</b>	<b>0</b>
<b>NLRRCRAT</b>	<b>0.5000</b>	<b>0</b>	<b>0</b>	<b>0</b>	<b>0</b>	<b>NS</b>	<b>NS</b>	<b>0</b>
ODI	0.5000	0	0	0	0	NS	NS	0
<b>RCRAT</b>	<b>0.5000</b>	<b>0</b>	<b>1</b>	<b>0</b>	<b>0</b>	<b>NS</b>	<b>NS</b>	<b>1</b>
<b>SEMS</b>	<b>0.5000</b>	<b>0</b>	<b>0</b>	<b>0</b>	<b>0</b>	<b>NS</b>	<b>NS</b>	<b>0</b>
<b>SEMSARCH</b>	<b>0.5000</b>	<b>0</b>	<b>0</b>	<b>0</b>	<b>0</b>	<b>NS</b>	<b>NS</b>	<b>0</b>



www.geo-search.com 888-396-0042

## Database Radius Summary

Acronym	Search Radius (miles)	TP/AP (0 - 0.02)	1/8 Mile (> TP/AP)	1/4 Mile (> 1/8)	1/2 Mile (> 1/4)	1 Mile (> 1/2)	> 1 Mile	Total
SMCRA	0.5000	0	0	0	0	NS	NS	0
USUMTRCA	0.5000	0	0	0	0	NS	NS	0
DOD	1.0000	0	0	0	0	0	NS	0
FUDS	1.0000	0	1	0	0	0	NS	1
NLRRCRAC	1.0000	0	0	0	0	0	NS	0
NMS	1.0000	0	0	0	0	0	NS	0
NPL	1.0000	0	0	0	0	0	NS	0
PNPL	1.0000	0	0	0	0	0	NS	0
RCRAC	1.0000	0	1	0	0	0	NS	1
RCRASUBC	1.0000	0	0	0	0	1	NS	1
RODS	1.0000	0	0	0	0	0	NS	0
SUB-TOTAL		4	8	3	0	1	0	16

## Database Radius Summary

### STATE (AZ) LISTING

Standard environmental records are displayed in **bold**.

Acronym	Search Radius (miles)	TP/AP (0 - 0.02)	1/8 Mile (> TP/AP)	1/4 Mile (> 1/8)	1/2 Mile (> 1/4)	1 Mile (> 1/2)	> 1 Mile	Total
AIRS	0.0200	0	NS	NS	NS	NS	NS	0
CDL	0.0200	0	NS	NS	NS	NS	NS	0
DRYWELLS	0.0200	0	NS	NS	NS	NS	NS	0
<b>EUR</b>	<b>0.0200</b>	<b>0</b>	<b>NS</b>	<b>NS</b>	<b>NS</b>	<b>NS</b>	<b>NS</b>	<b>0</b>
SPILLS	0.0200	3	NS	NS	NS	NS	NS	3
WWFAC	0.0200	0	NS	NS	NS	NS	NS	0
BIOMW	0.2500	0	0	0	NS	NS	NS	0
<b>UST</b>	<b>0.2500</b>	<b>1</b>	<b>15</b>	<b>14</b>	<b>NS</b>	<b>NS</b>	<b>NS</b>	<b>30</b>
CLEANERS	0.5000	0	0	0	0	NS	NS	0
<b>CLOSEDSWF</b>	<b>0.5000</b>	<b>0</b>	<b>0</b>	<b>0</b>	<b>0</b>	<b>NS</b>	<b>NS</b>	<b>0</b>
<b>LUST</b>	<b>0.5000</b>	<b>1</b>	<b>8</b>	<b>11</b>	<b>4</b>	<b>NS</b>	<b>NS</b>	<b>24</b>
<b>OPENLF</b>	<b>0.5000</b>	<b>0</b>	<b>1</b>	<b>0</b>	<b>0</b>	<b>NS</b>	<b>NS</b>	<b>1</b>
<b>VRPBF</b>	<b>0.5000</b>	<b>0</b>	<b>0</b>	<b>0</b>	<b>0</b>	<b>NS</b>	<b>NS</b>	<b>0</b>
<b>ASPL</b>	<b>1.0000</b>	<b>0</b>	<b>0</b>	<b>0</b>	<b>0</b>	<b>0</b>	<b>NS</b>	<b>0</b>
<b>SHWS</b>	<b>1.0000</b>	<b>0</b>	<b>1</b>	<b>0</b>	<b>0</b>	<b>1</b>	<b>NS</b>	<b>2</b>
<b>WQARF</b>	<b>1.0000</b>	<b>0</b>	<b>0</b>	<b>0</b>	<b>0</b>	<b>0</b>	<b>NS</b>	<b>0</b>
<b>SUB-TOTAL</b>		<b>5</b>	<b>25</b>	<b>25</b>	<b>4</b>	<b>1</b>	<b>0</b>	<b>60</b>



## Database Radius Summary

### LOCAL LISTING

Standard environmental records are displayed in **bold**.

Acronym	Search Radius (miles)	TP/AP (0 - 0.02)	1/8 Mile (> TP/AP)	1/4 Mile (> 1/8)	1/2 Mile (> 1/4)	1 Mile (> 1/2)	> 1 Mile	Total
COTLF	0.5000	0	0	0	0	NS	NS	0
SUB-TOTAL		0	0	0	0	0	0	0

## Database Radius Summary

### TRIBAL LISTING

Standard environmental records are displayed in **bold**.

Acronym	Search Radius (miles)	TP/AP (0 - 0.02)	1/8 Mile (> TP/AP)	1/4 Mile (> 1/8)	1/2 Mile (> 1/4)	1 Mile (> 1/2)	> 1 Mile	Total
USTR09	0.2500	0	0	0	NS	NS	NS	0
LUSTR09	0.5000	0	0	0	0	NS	NS	0
ODINDIAN	0.5000	0	0	0	0	NS	NS	0
INDIANRES	1.0000	0	0	0	0	0	NS	0
SUB-TOTAL		0	0	0	0	0	0	0
TOTAL		9	33	28	4	2	0	76

**NOTES:**

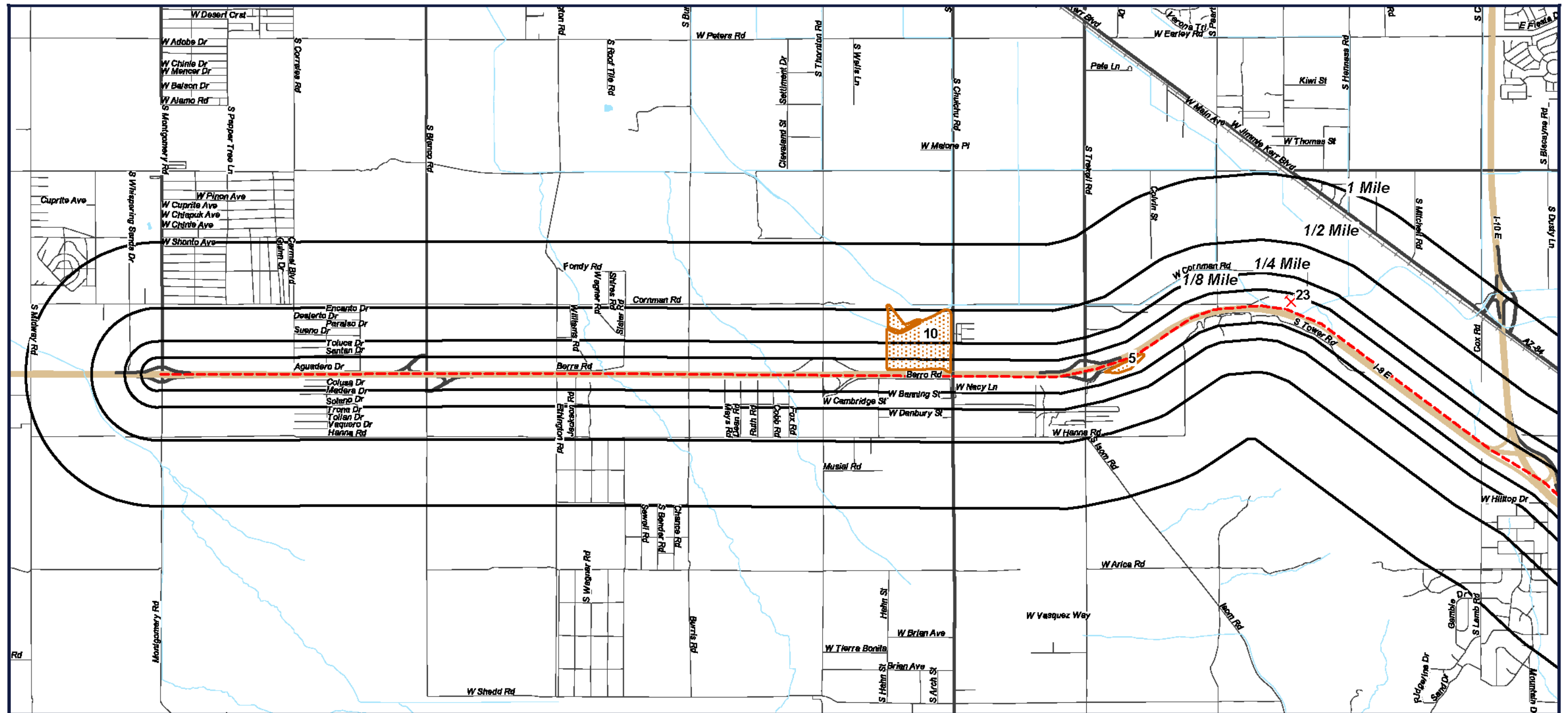
NS = NOT SEARCHED

TP/AP = TARGET PROPERTY/ADJACENT PROPERTY

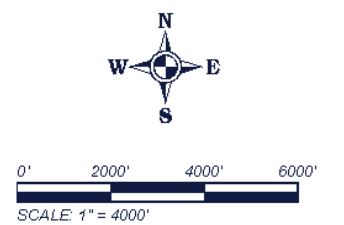
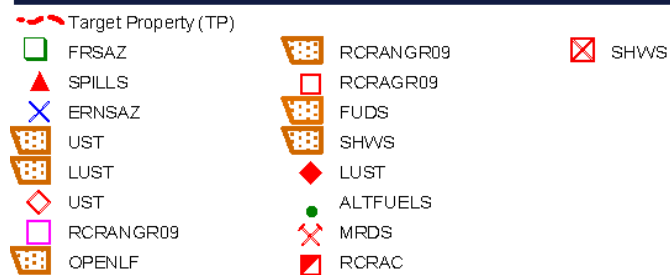


www.geo-search.com 888-396-0042

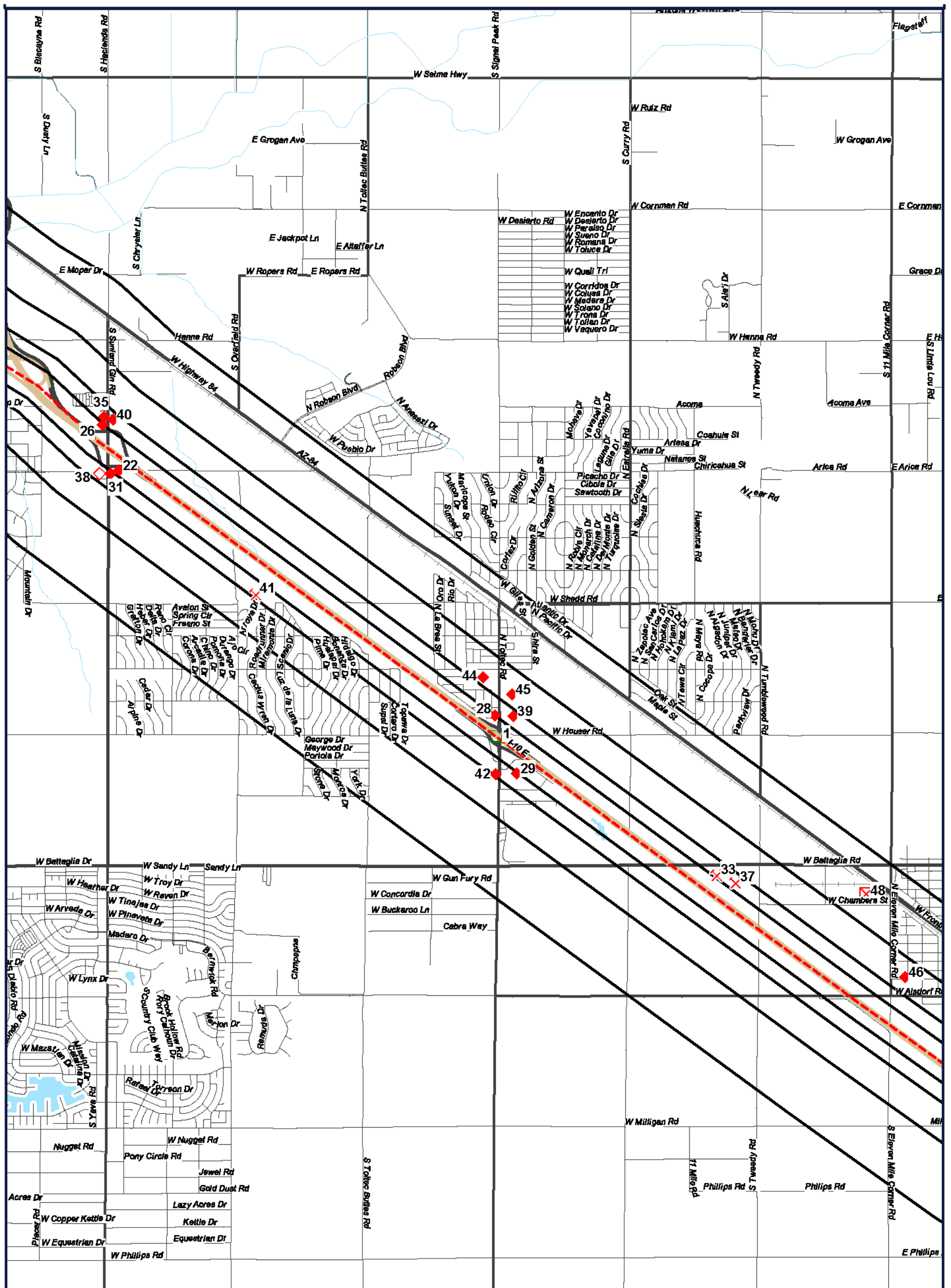
### *Radius Map*



**I-11 Segment G  
County, Arizona**



## Radius Map



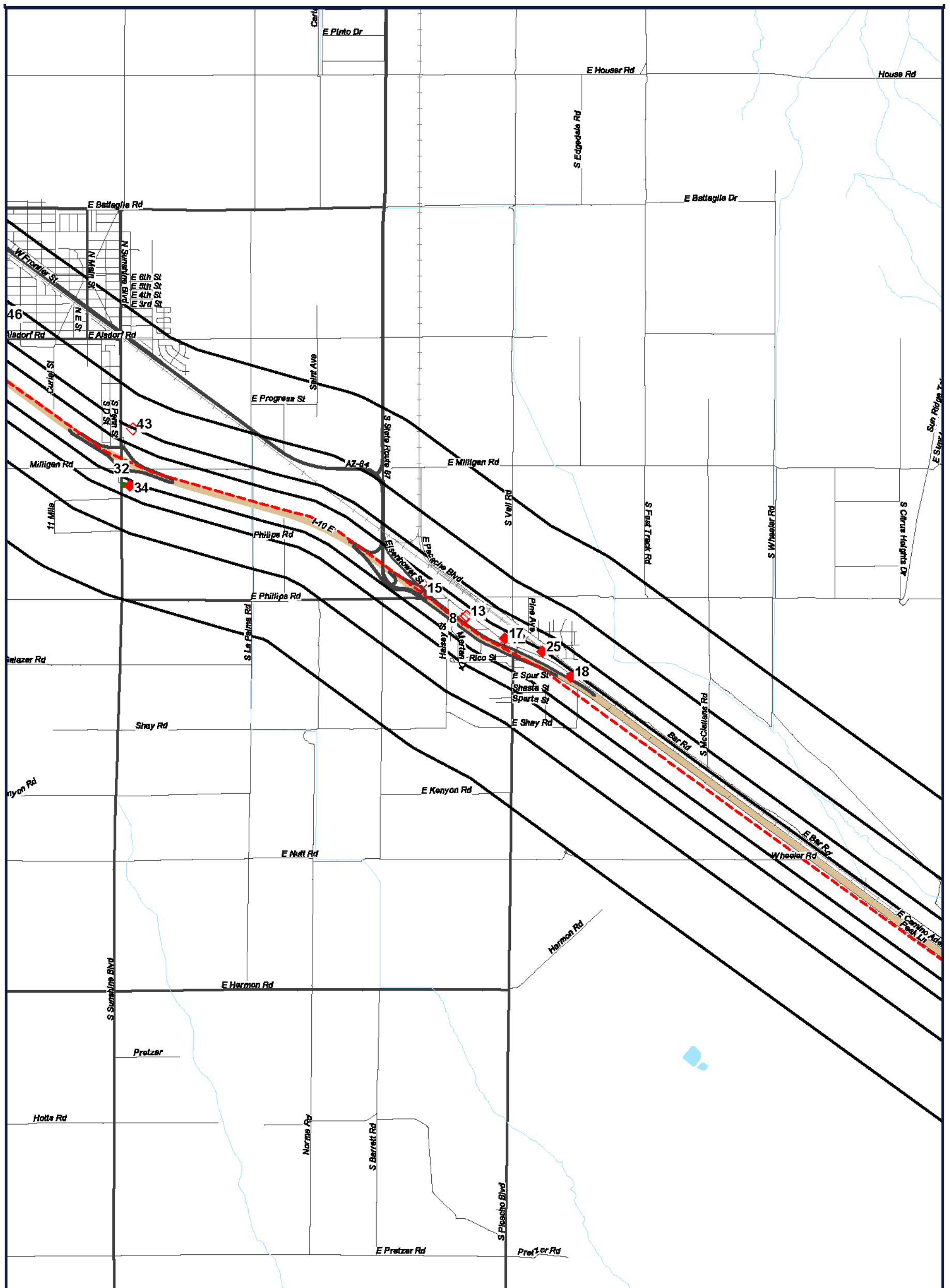
## I-11 Segment G County, Arizona




















0' 2000' 4000' 6000'

SCALE: 1" = 4000'

## Radius Map

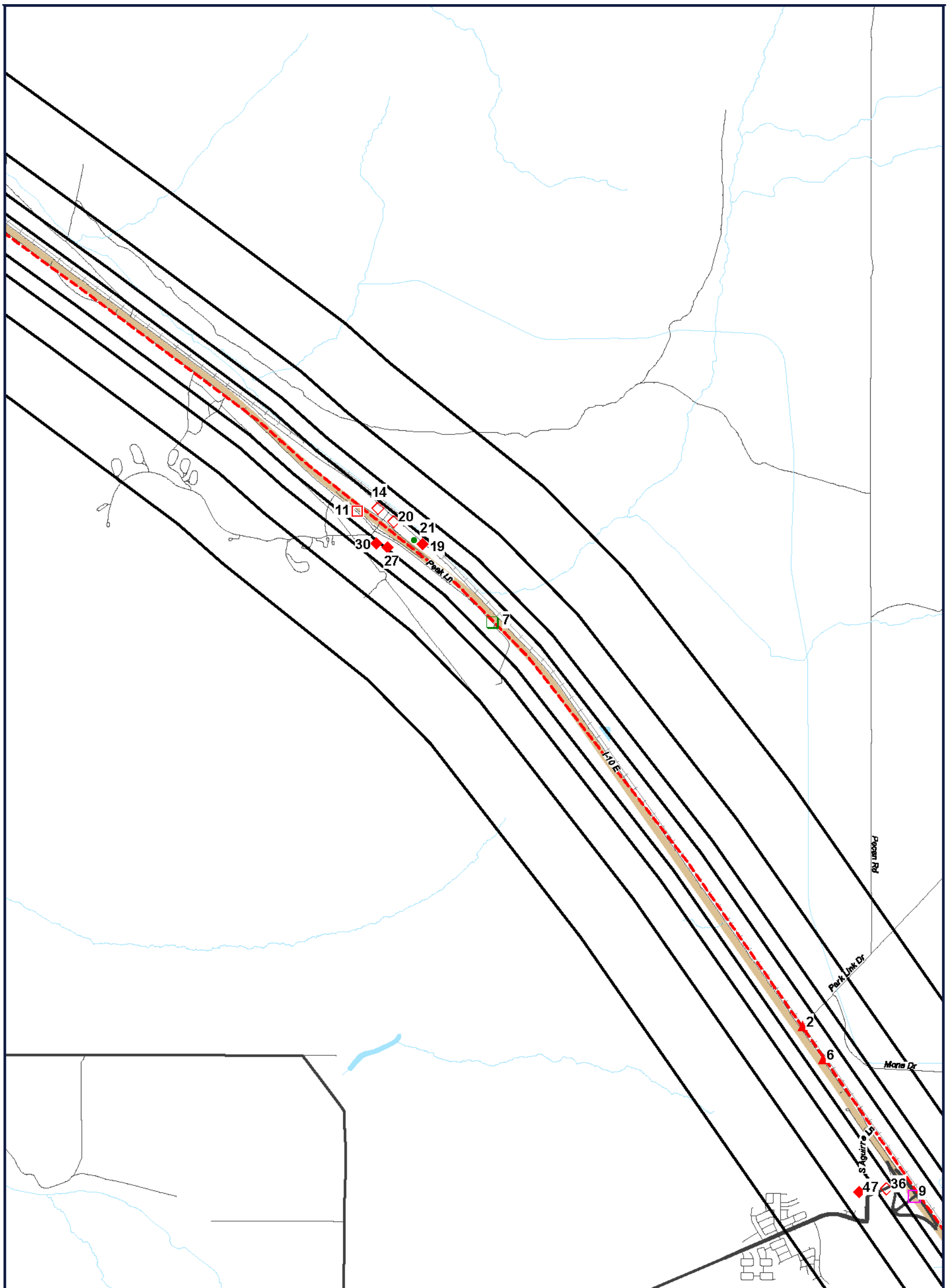



















- Target Property (TP)
- |   |           |   |           |   |      |
|---|-----------|---|-----------|---|------|
|  | FRSAZ     |  | RCRANGR09 |  | SHWS |
|  | SPILLS    |  | RCRAGR09  |   |      |
|  | ERNSAZ    |  | FUDS      |   |      |
|  | UST       |  | SHWS      |   |      |
|  | LUST      |  | LUST      |   |      |
|  | UST       |  | ALTFUELS  |   |      |
|  | RCRANGR09 |  | MRDS      |   |      |
|  | OPENLF    |  | RCRAC     |   |      |

**I-11 Segment G  
County, Arizona**



### *Radius Map*



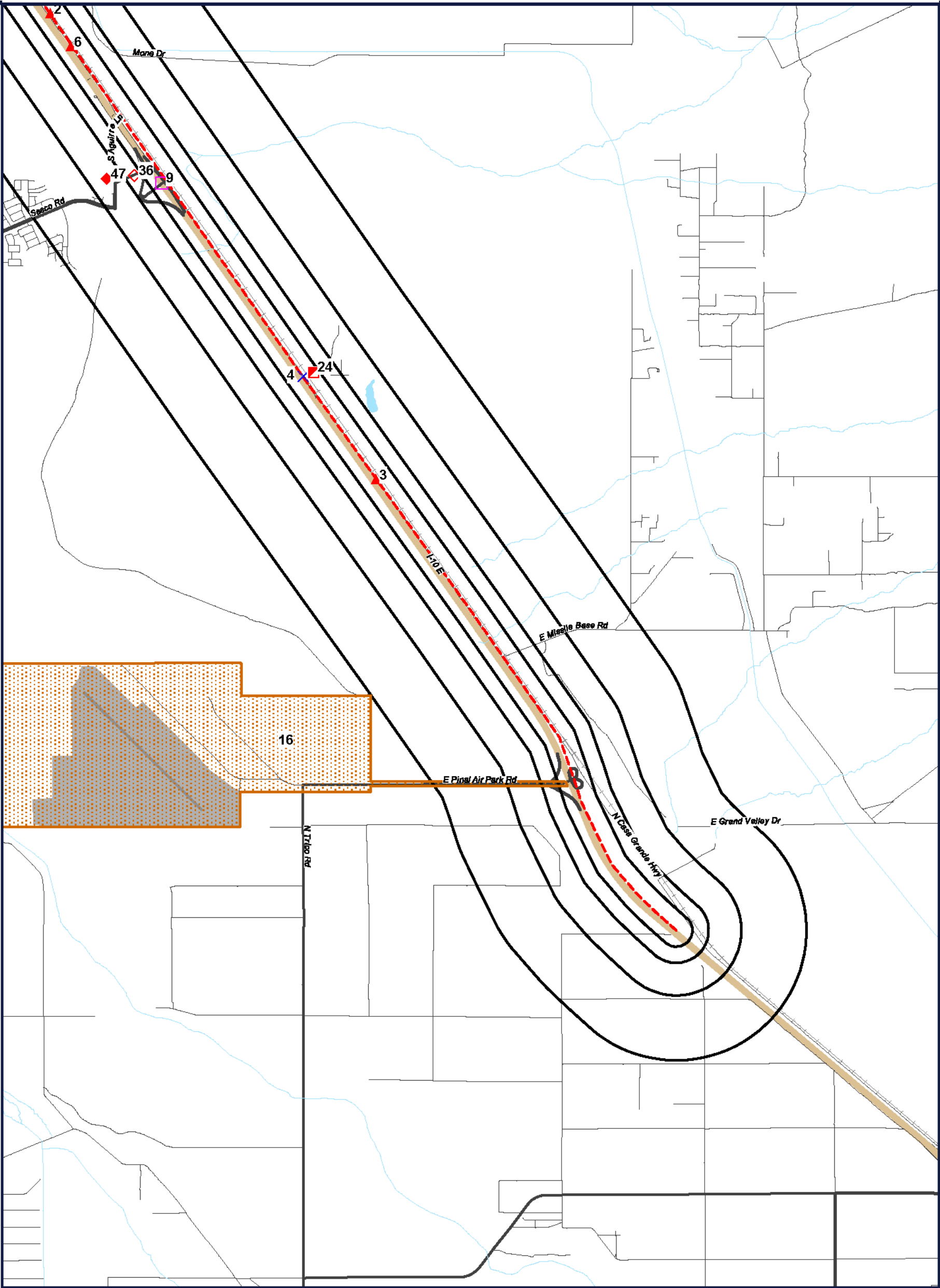
- | Target Property (TP)  |           |   |
|---|-----------|---|
|  | FRSAZ     |  RCRANGR09 |
|  | SPILLS    |  RCRAGR09  |
|  | ERNSAZ    |  FUDS      |
|  | UST       |  SHWS      |
|  | LUST      |  LUST      |
|  | UST       |  ALTFUELS  |
|  | RCRANGR09 |  MRDS      |
|  | OPENLF    |  RCRAC     |
|   |           |  SHWS      |

**I-11 Segment G  
County, Arizona**





Radius Map



Target Property (TP)

FRSAZ

SPILLS

ERNSAZ

UST

LUST

UST

RCRANGR09

OPENLF

RCRANGR09

RCRAGR09

FUDS

SHWS

LUST

ALTFUELS

MRDS

RCRAC

SHWS

**I-11 Segment G**  
**County, Arizona**

N

W

E

S

0'

2000'

4000'

6000'

SCALE: 1" = 4000'

**GeoSearch**

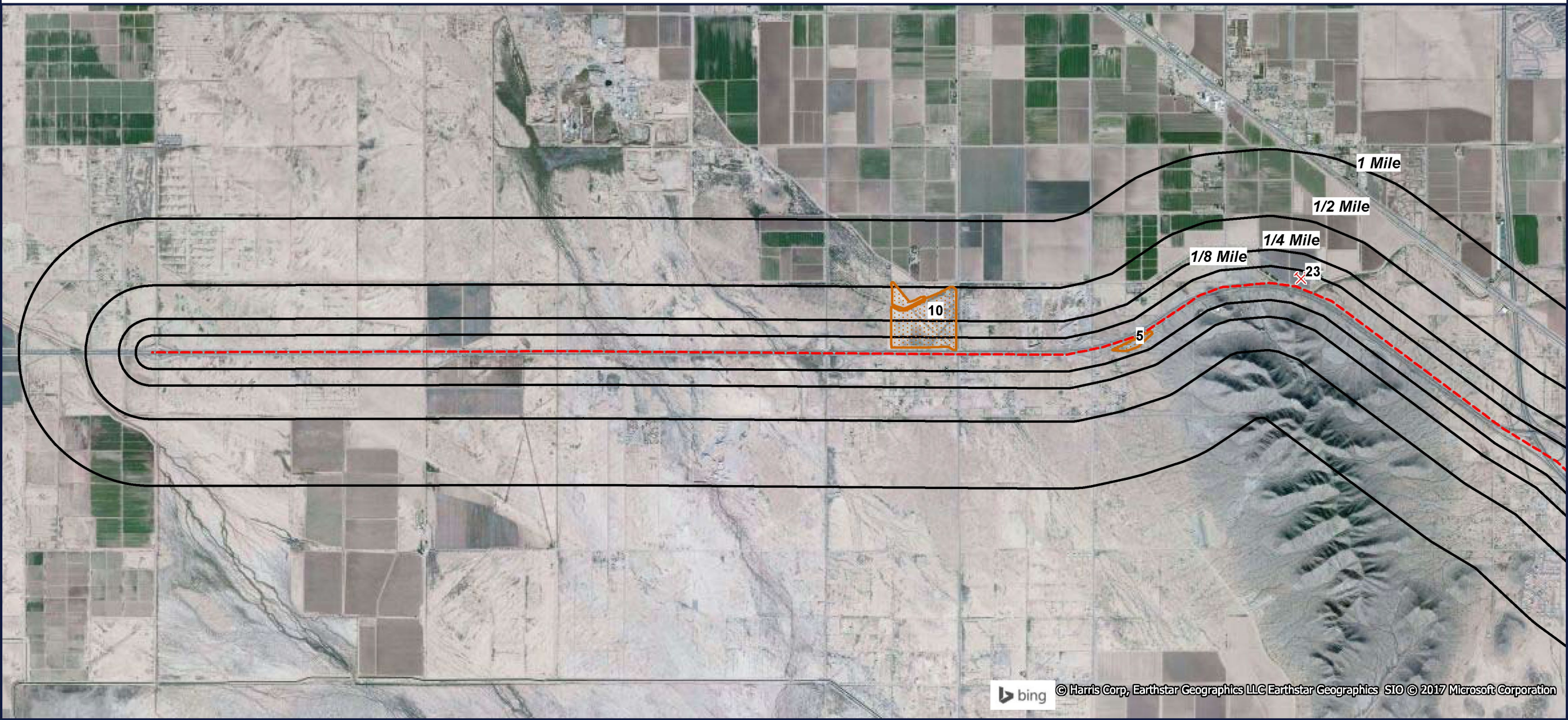
[www.geo-search.com](http://www.geo-search.com) 888-396-0042

Order# 89805 Job# 194877

16 of 144




Orthophoto Map



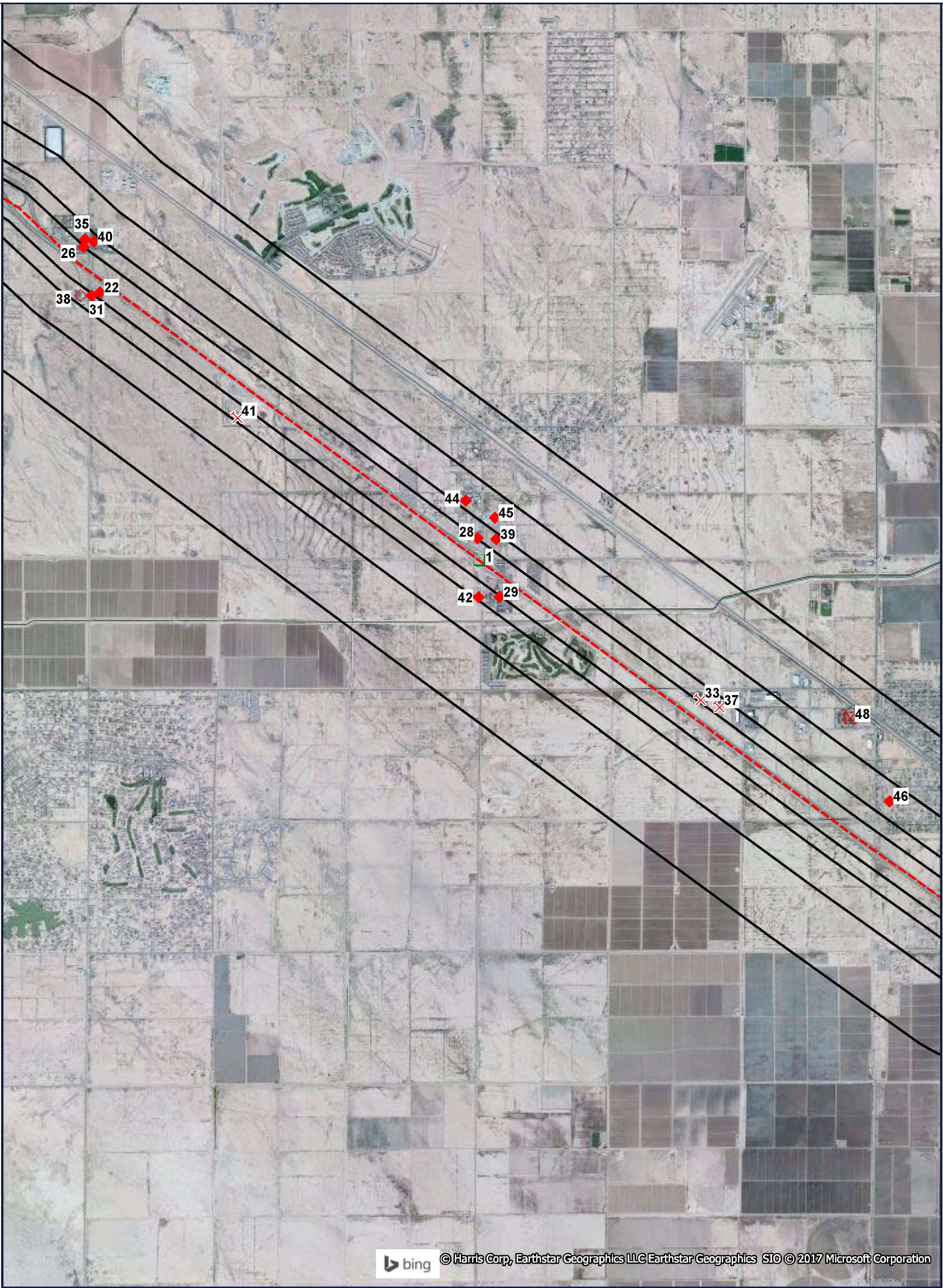
- |                      |           |      |
|----------------------|-----------|------|
| Target Property (TP) | RCRANGR09 | SHWS |
| FRSAZ                | RCRAGR09  |      |
| SPILLS               | FUDS      |      |
| ERNSAZ               | SHWS      |      |
| UST                  | LUST      |      |
| LUST                 | ALTFUELS  |      |
| UST                  | MRDS      |      |
| RCRANGR09            | RCRAC     |      |
| OPENLF               |           |      |

Quadrangle(s): Picacho Pass,  
Red Rock, Casa Grande  
Mountains, Chuichu, Eloy  
North, Eloy South, West Of  
Marana, Newman Peak  
I-11 Segment G  
County, Arizona





Orthophoto Map



© Harris Corp, Earthstar Geographics LLC Earthstar Geographics SIO © 2017 Microsoft Corporation

- |                      |           |      |
|----------------------|-----------|------|
| Target Property (TP) |           |      |
| FRSAZ                | RCRANGR09 | SHWS |
| SPILLS               | RCRAGR09  |      |
| ERNSAZ               | FUDS      |      |
| UST                  | SHWS      |      |
| LUST                 | LUST      |      |
| UST                  | ALTFUELS  |      |
| RCRANGR09            | MRDS      |      |
| OPENLF               | RCRAC     |      |

**Quadrangle(s):** Picacho Pass,  
Red Rock, Casa Grande  
Mountains, Chuichu, Eloy  
North, Eloy South, West Of  
Marana, Newman Peak  
I-11 Segment G  
County, Arizona



0' 2000' 4000' 6000'  
SCALE: 1" = 4000'

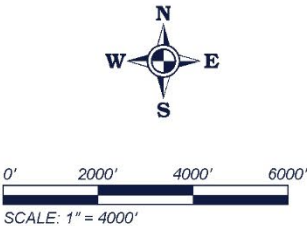


Orthophoto Map



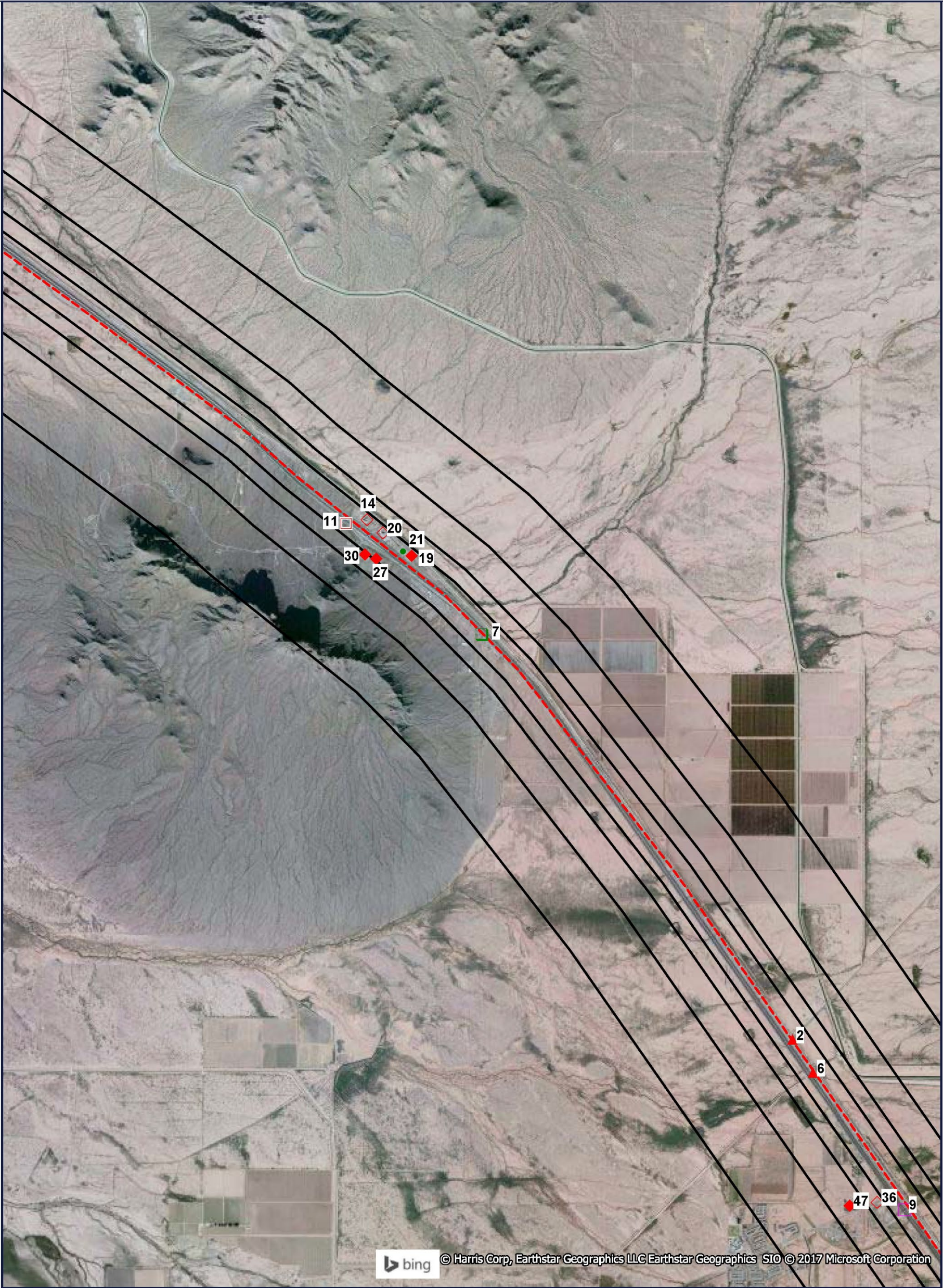
- |                      |           |      |
|----------------------|-----------|------|
| Target Property (TP) | RCRANGR09 | SHWS |
| FRSAZ                | RCRAGR09  |      |
| SPILLS               | FUDS      |      |
| ERNSAZ               | SHWS      |      |
| UST                  | LUST      |      |
| LUST                 | ALTFUELS  |      |
| UST                  | MRDS      |      |
| RCRANGR09            | RCRAC     |      |
| OPENLF               |           |      |

Quadrangle(s): Picacho Pass,  
Red Rock, Casa Grande  
Mountains, Chuichu, Eloy  
North, Eloy South, West Of  
Marana, Newman Peak  
I-11 Segment G  
County, Arizona



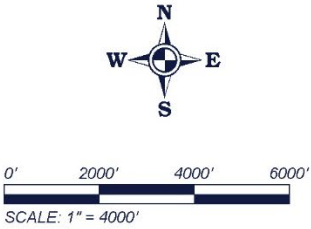


Orthophoto Map



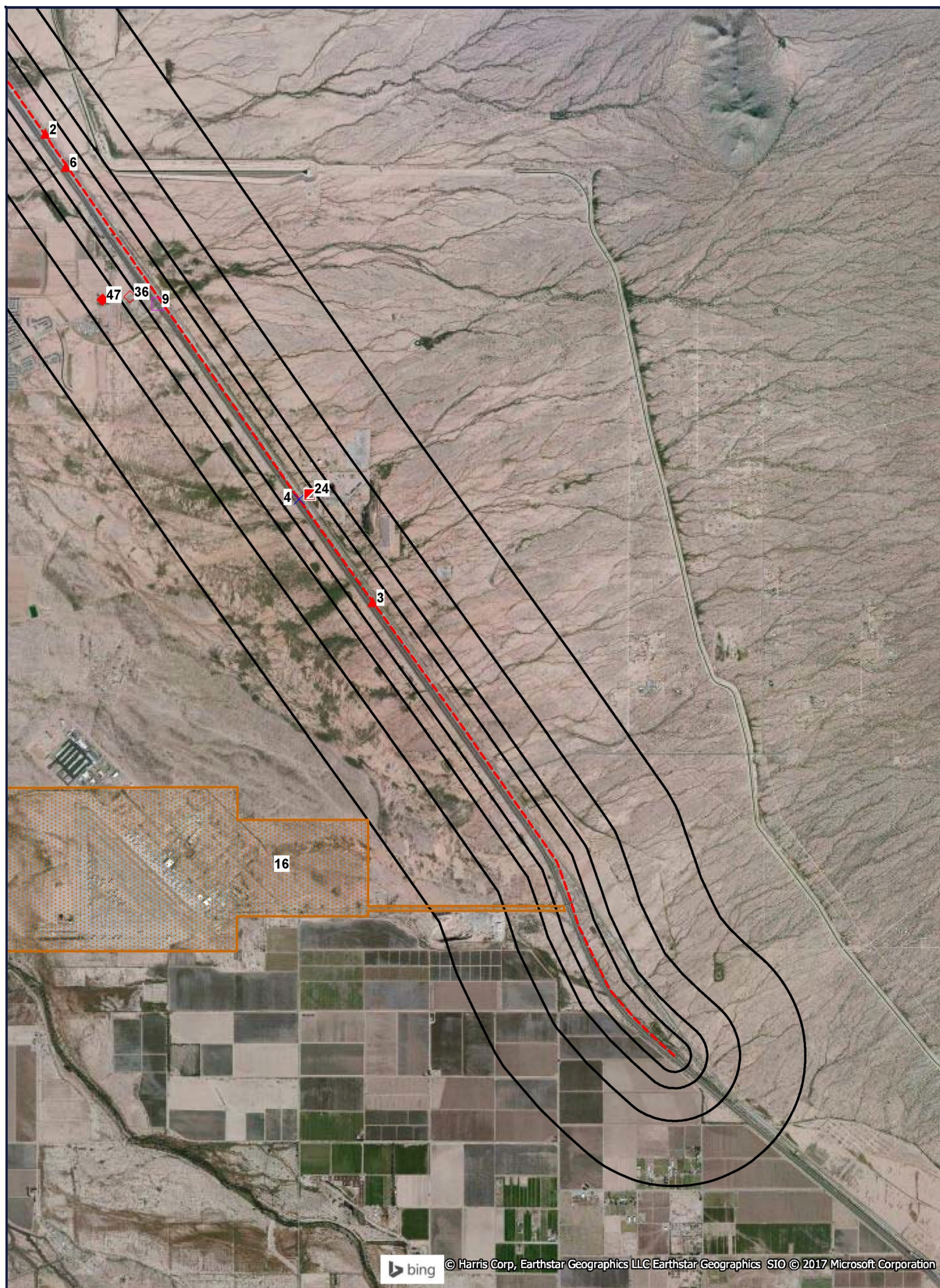
- |                      |           |           |      |
|----------------------|-----------|-----------|------|
| Target Property (TP) | FRSAZ     | RCRANGR09 | SHWS |
| SPILLS               | RCRAGR09  | FUDS      |      |
| ERNSAZ               | SHWS      | LUST      |      |
| UST                  | ALTFUELS  | MRDS      |      |
| LUST                 | UST       | RCRAC     |      |
| UST                  | RCRANGR09 |           |      |
| OPENLF               |           |           |      |


















Quadrangle(s): *Picacho Pass,  
Red Rock, Casa Grande  
Mountains, Chuichu, Eloy  
North, Eloy South, West Of  
Marana, Newman Peak  
I-11 Segment G  
County, Arizona*





### Orthophoto Map



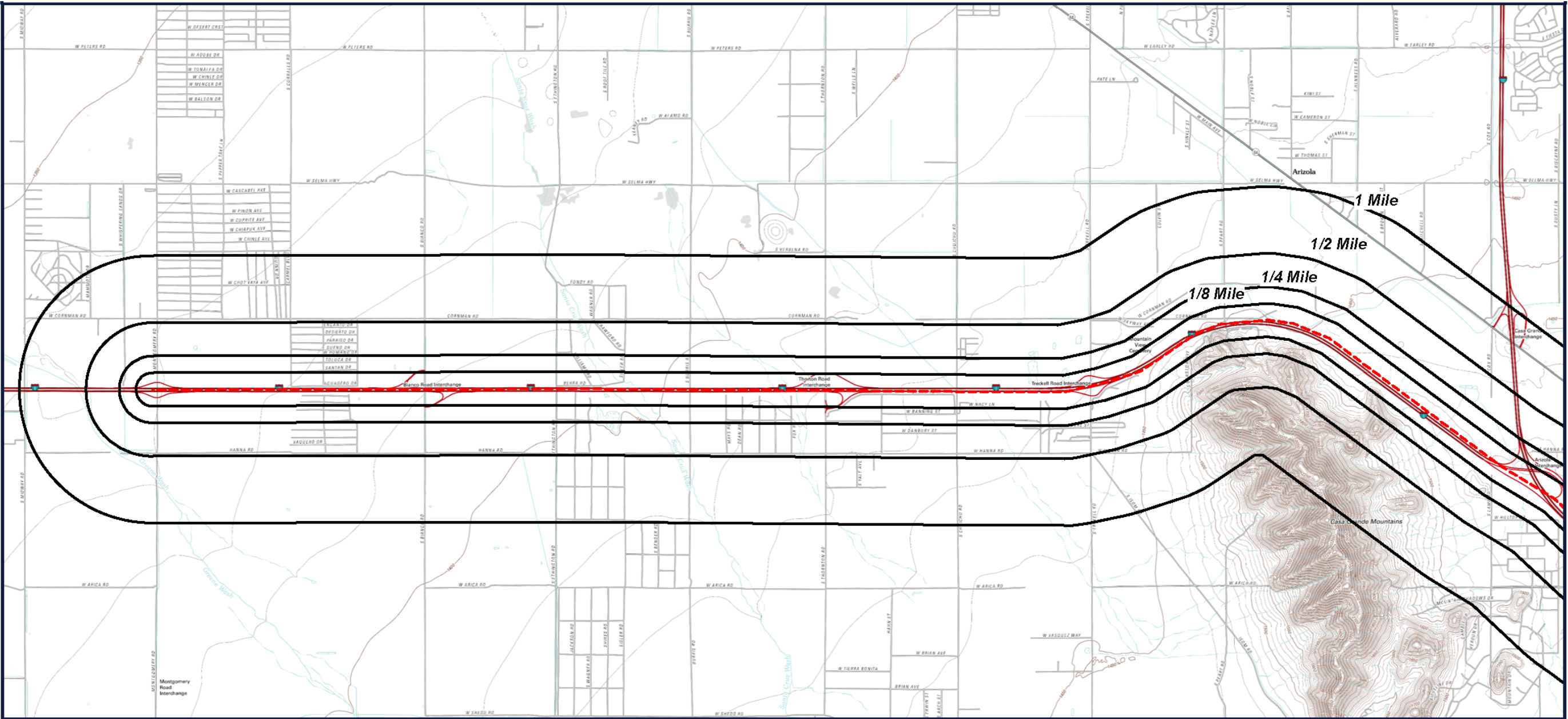
- Target Property (TP)
- |   |           |   |           |   |      |
|---|-----------|---|-----------|---|------|
|  | FRSAZ     |  | RCRANGR09 |  | SHWS |
|  | SPILLS    |  | RCRAGR09  |   |      |
|  | ERNSAZ    |  | FUDS      |   |      |
|  | UST       |  | SHWS      |   |      |
|  | LUST      |  | LUST      |   |      |
|  | UST       |  | ALTFUELS  |   |      |
|  | RCRANGR09 |  | MRDS      |   |      |
|  | OPENLF    |  | RCRAC     |   |      |

**Quadrangle(s):** *Picacho Pass,  
Red Rock, Casa Grande  
Mountains, Chuichu, Eloy  
North, Eloy South, West Of  
Marana, Newman Peak  
I-11 Segment G  
County, Arizona*



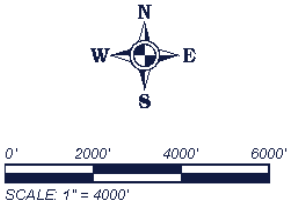


Topographic Map

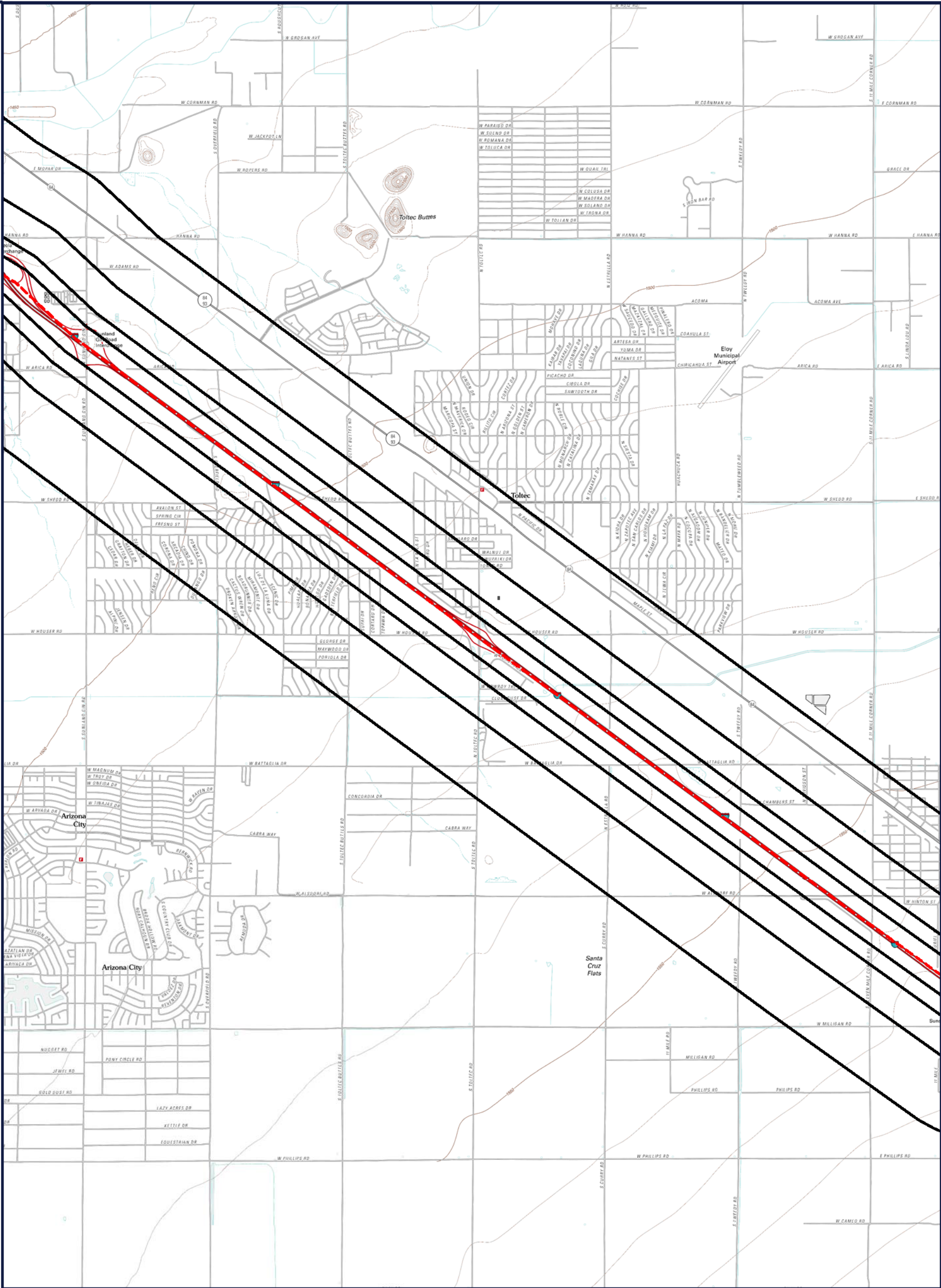


Target Property (TP)

Quadrangle(s): Picacho Pass,  
Red Rock, Casa Grande  
Mountains, Chuichu, Eloy  
North, Eloy South, West Of  
Marana, Newman Peak  
Source: USGS, 10/21/2011  
I-11 Segment G  
County, Arizona



Topographic Map



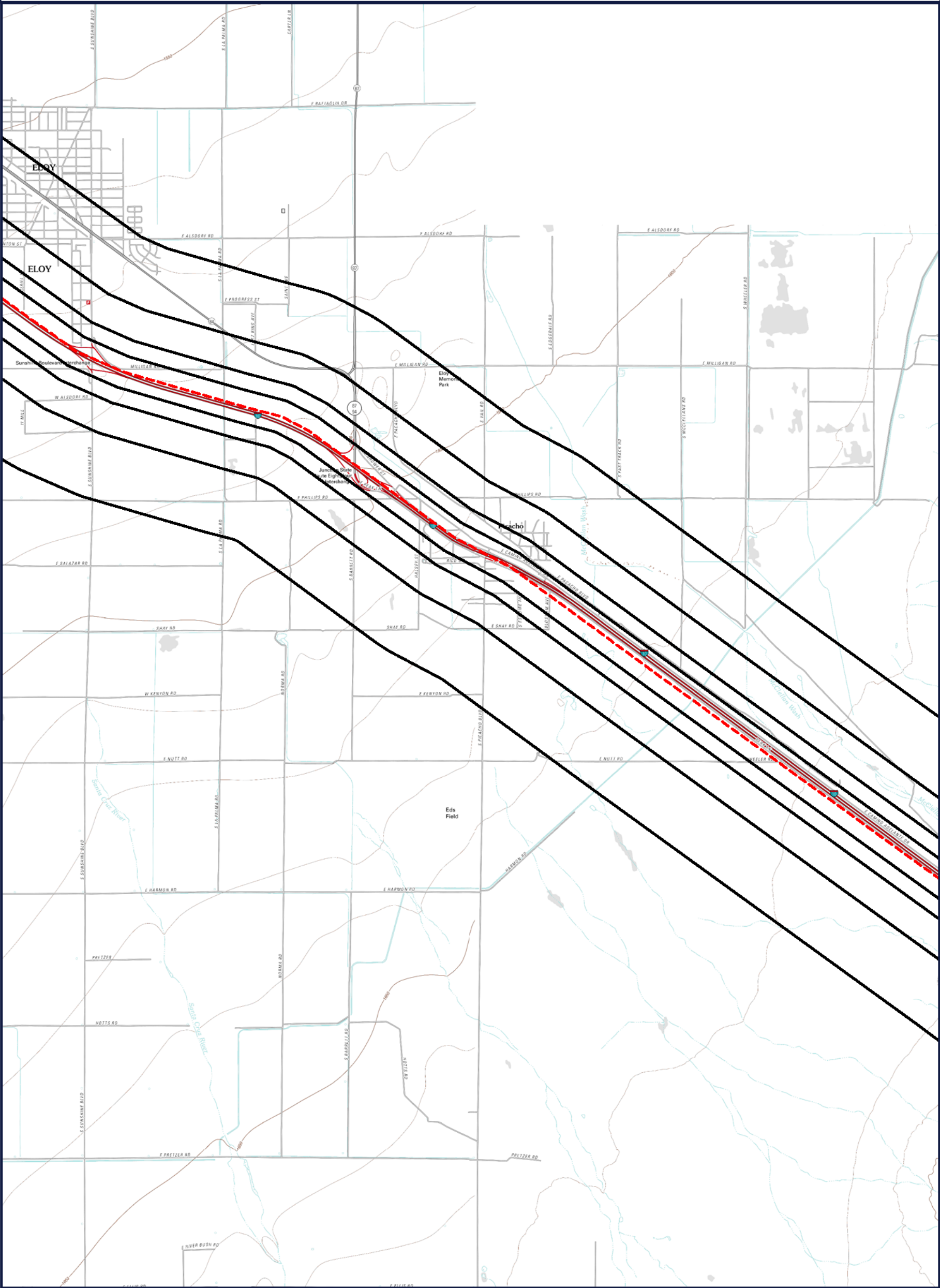
Target Property (TP)

Quadrangle(s): Picacho Pass,  
Red Rock, Casa Grande  
Mountains, Chuichu, Eloy  
North, Eloy South, West Of  
Marana, Newman Peak  
Source: USGS, 10/21/2011  
I-11 Segment G  
County, Arizona





Topographic Map

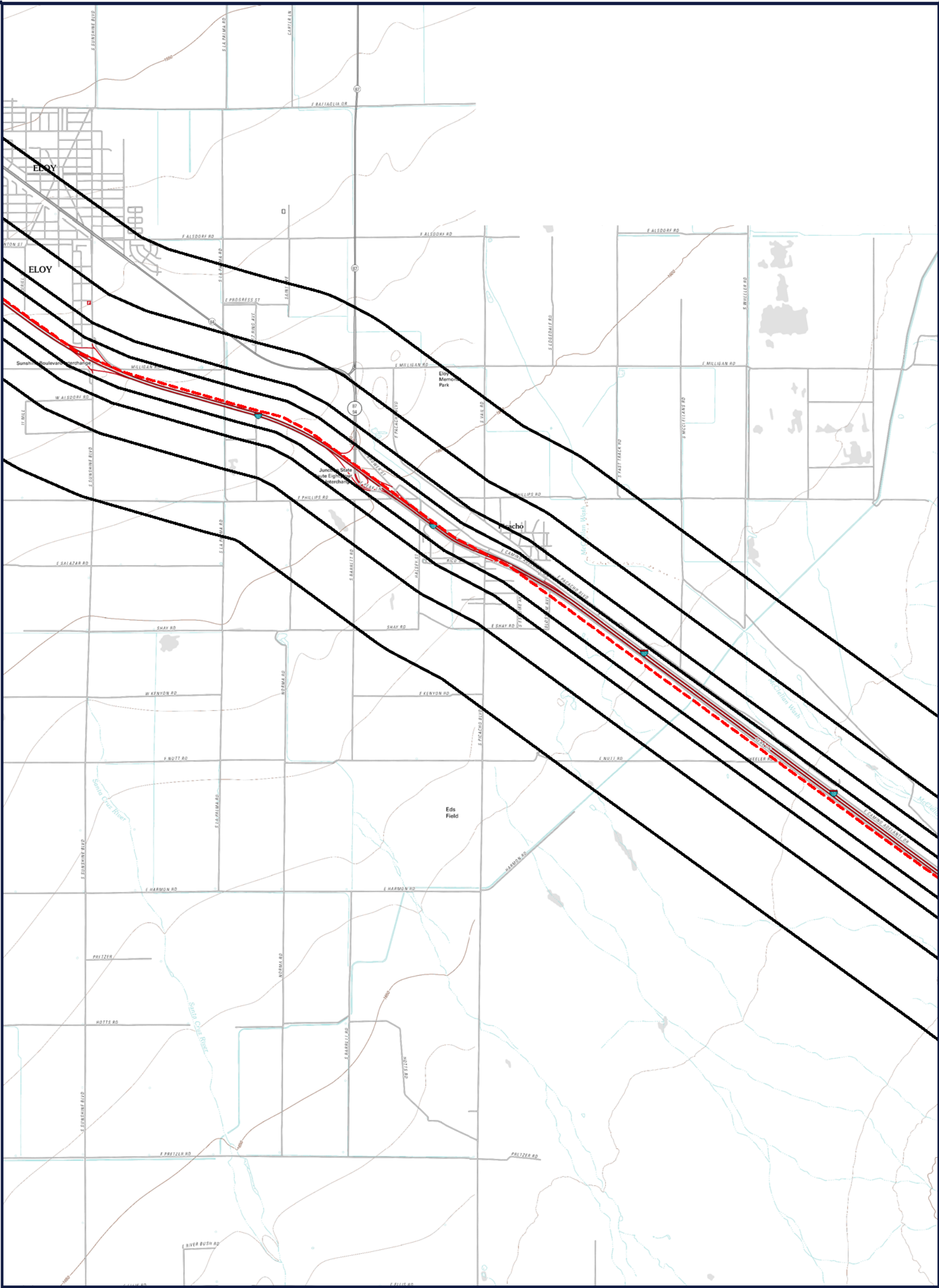


Target Property (TP)

Quadrangle(s): Picacho Pass,  
Red Rock, Casa Grande  
Mountains, Chuichu, Eloy  
North, Eloy South, West Of  
Marana, Newman Peak  
Source: USGS, 10/21/2011  
I-11 Segment G  
County, Arizona



Topographic Map



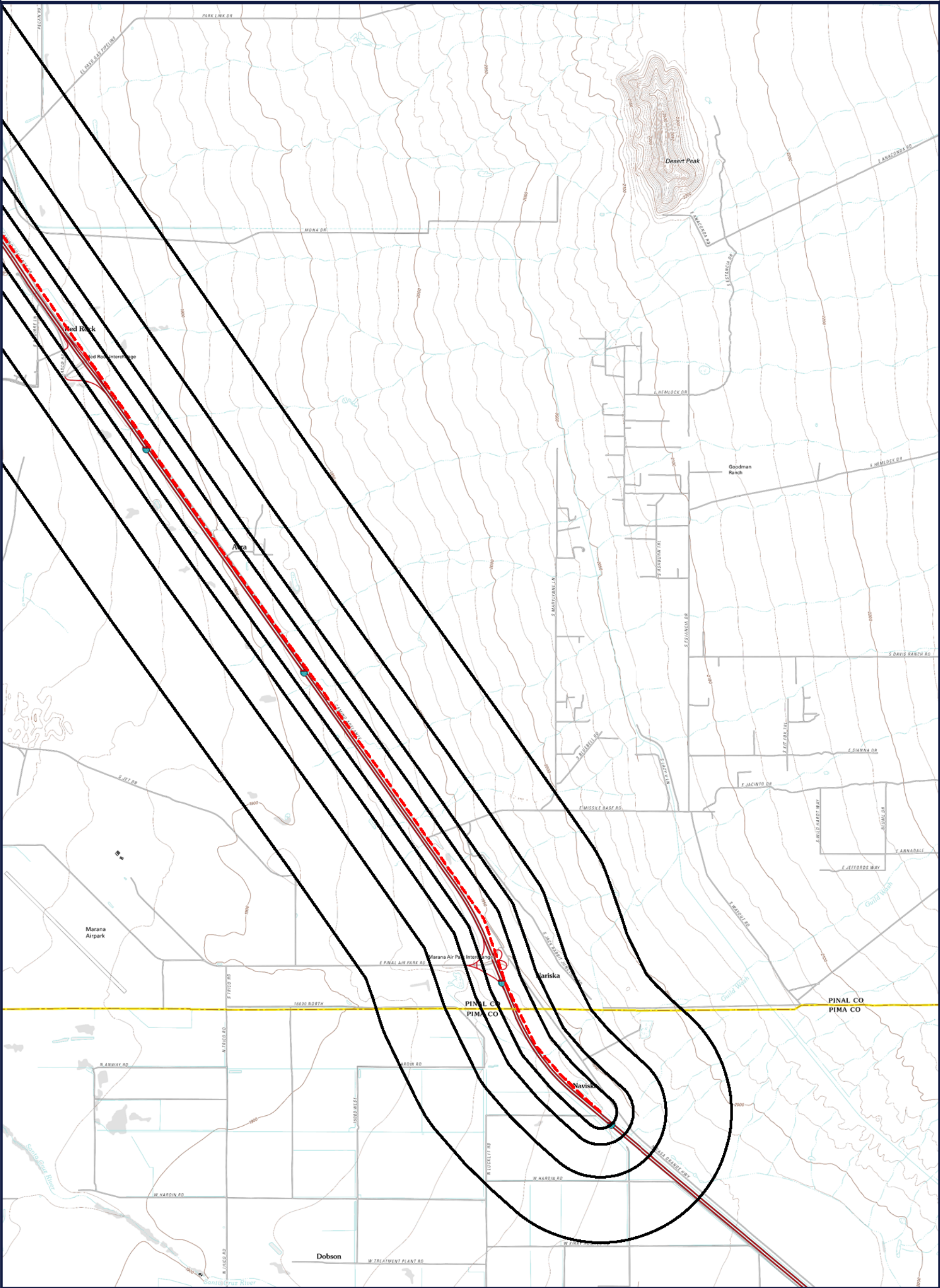
Target Property (TP)

Quadrangle(s): Picacho Pass,  
Red Rock, Casa Grande  
Mountains, Chuichu, Eloy  
North, Eloy South, West Of  
Marana, Newman Peak  
Source: USGS, 10/21/2011  
I-11 Segment G  
County, Arizona



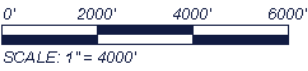


Topographic Map



Target Property (TP)

Quadrangle(s): Picacho Pass,  
Red Rock, Casa Grande  
Mountains, Chuichu, Eloy  
North, Eloy South, West Of  
Marana, Newman Peak  
Source: USGS, 10/21/2011  
I-11 Segment G  
County, Arizona



## Located Sites Summary

NOTE: Standard environmental records are displayed in **bold**.

Map ID#	Database Name	Site ID#	Distance From Site	Site Name	Address	PAGE #
<a href="#">1</a>	<b>ERNSAZ</b>	<b>35724</b>	<b>0.01 mi. NW (53 ft.)</b>		<b>I-10 AND TOLTEC RD, ELOY, AZ 85231</b>	<a href="#">31</a>
<a href="#">1</a>	FRSAZ	110058079109	0.01 mi. NW (53 ft.)	ITT CONTINENTAL BAKING CO	TOLTEC ROAD AND I-10, ELOY, AZ 85231	<a href="#">32</a>
<a href="#">2</a>	SPILLS	97-006-H	0.01 mi. NW (53 ft.)	UNKNOWN/ASLD	I-10 & PARK LINK DRIVE EAST, RED ROCK, AZ	<a href="#">33</a>
<a href="#">3</a>	SPILLS	96-015-D	0.01 mi. W (53 ft.)	BORDER DISTRIBUTING	I-10, MP 229.7, RED ROCK, AZ	<a href="#">34</a>
<a href="#">4</a>	<b>ERNSAZ</b>	<b>653692</b>	<b>0.01 mi. NW (53 ft.)</b>		<b>MILE POST 228 INTERSTATE 10, RED ROCK, AZ</b>	<a href="#">35</a>
<a href="#">5</a>	<b>UST</b>	<b>0-000234</b>	<b>0.01 mi. SW (53 ft.)</b>	<b>ADOT - CASA GRANDE</b>	<b>CASA GRANDE</b>	<a href="#">36</a>
<a href="#">5</a>	<b>LUST</b>	<b>0-000234</b>	<b>0.01 mi. SW (53 ft.)</b>	<b>ADOT - CASA GRANDE</b>	<b>CASA GRANDE, AZ</b>	<a href="#">37</a>
<a href="#">6</a>	SPILLS	96-047-D	0.02 mi. W (106 ft.)	FEDERAL EXPRESS	I-10, MP 224, RED ROCK, AZ	<a href="#">38</a>
<a href="#">7</a>	FRSAZ	110039334743	0.02 mi. W (106 ft.)	ROOSTER COGBURN OSTRICH RANCH	17599 E PEAK LANE, PICACHO, AZ 85141	<a href="#">39</a>
<a href="#">8</a>	<b>UST</b>	<b>0-010455</b>	<b>0.03 mi. N (158 ft.)</b>	<b>EDDIE'S TOWING YARD</b>	<b>5810 E EISENHOWER ST, PICACHO, AZ 85141</b>	<a href="#">40</a>
<a href="#">9</a>	<b>RCRANGR09</b>	<b>AZE020614503</b>	<b>0.04 mi. W (211 ft.)</b>	<b>ARIZONA DEPT OF TRANSPORTATION</b>	<b>I 10 EASTBOUND MP 226, REDROCK, AZ 85245</b>	<a href="#">41</a>
<a href="#">10</a>	<b>OPENLF</b>	<b>2577587025</b>	<b>0.04 mi. NW (211 ft.)</b>	<b>CASA GRANDE LANDFILL</b>	<b>5200 S. CHUICHU RD., CASA GRANDE, AZ</b>	<a href="#">43</a>
<a href="#">10</a>	<b>RCRANGR09</b>	<b>AZE021122508</b>	<b>0.04 mi. NW (211 ft.)</b>	<b>CITY OF CASA GRANDE - LANDFILL</b>	<b>5200 S CHUICHU RD, CASA GRANDE, AZ 85222</b>	<a href="#">44</a>
<a href="#">11</a>	<b>RCRAGR09</b>	<b>AZE031407001</b>	<b>0.04 mi. SW (211 ft.)</b>	<b>PICACHO PEAK ACCIDENT SITE</b>	<b>I-10 MP 219.2 EB, PICACHO, AZ 85231</b>	<a href="#">46</a>
<a href="#">12</a>	<b>UST</b>	<b>0-010444</b>	<b>0.05 mi. N (264 ft.)</b>	<b>EDDIE'S TAVERN</b>	<b>6365 E CAMINO ADELANTE, PICACHO, AZ 85141</b>	<a href="#">48</a>
<a href="#">13</a>	<b>UST</b>	<b>0-010454</b>	<b>0.06 mi. N (317 ft.)</b>	<b>ED'S TOWING YARD</b>	<b>5859 E CAMINO ADELANTE, PICACHO, AZ 85141</b>	<a href="#">49</a>
<a href="#">14</a>	<b>UST</b>	<b>0-010066</b>	<b>0.06 mi. NE (317 ft.)</b>	<b>BOWLIN - PICACHO PEAK PLAZA</b>	<b>16098 E CAMINO ADELANTE, PICACHO, AZ 85141</b>	<a href="#">50</a>
<a href="#">14</a>	<b>UST</b>	<b>0-008881</b>	<b>0.08 mi. N (422 ft.)</b>	<b>FURRER'S 76 REST STOP</b>	<b>I-10 &amp; PICACHO PEAK EXIT, PICACHO, AZ 85241</b>	<a href="#">51</a>
<a href="#">15</a>	<b>UST</b>	<b>0-000227</b>	<b>0.06 mi. N (317 ft.)</b>	<b>ADOT - PICACHO MAINTENANCE CAMP</b>	<b>PICACHO</b>	<a href="#">52</a>
<a href="#">16</a>	FUDS	J09AZ0475	0.07 mi. W (370 ft.)	MARANA ARMY AIRFIELD	MARANA, AZ 85653	<a href="#">53</a>



www.geo-search.com 888-396-0042

## Located Sites Summary

<a href="#">16</a>	SHWS	745ACID	0.07 mi. W (370 ft.)	MARANA ARMY AIRFIELD	MARANA, AZ 85653	<a href="#">55</a>
<a href="#">17</a>	UST	0-008930	0.07 mi. N (370 ft.)	LONGORIA'S ARCO	1612 CAMINO ADALANTE, PICACHO, AZ 85131	<a href="#">56</a>
<a href="#">17</a>	LUST	0-008930	0.07 mi. N (370 ft.)	LONGORIA'S ARCO	1612 CAMINO ADALANTE, PICACHO, AZ 85131	<a href="#">57</a>
<a href="#">18</a>	UST	0-008131	0.08 mi. NE (422 ft.)	PICACHO EXXON	7060 EISENHOWER ST, PICACHO, AZ 85131	<a href="#">58</a>
<a href="#">18</a>	LUST	0-008131	0.08 mi. NE (422 ft.)	PICACHO EXXON	7060 EISENHOWER ST, PICACHO, AZ 85131	<a href="#">59</a>
<a href="#">19</a>	UST	0-004863	0.08 mi. N (422 ft.)	BEACON TRUCK STOP #651	PICACHO	<a href="#">60</a>
<a href="#">19</a>	LUST	0-004863 0.08 mi. N (422 ft.)		BEACON TRUCK STOP #651	PICACHO, AZ	<a href="#">61</a>
<a href="#">20</a>	UST	0-000749	0.08 mi. N (422 ft.)	PICACHO PEAK DAIRY QUEEN STORE	PICACHO	<a href="#">63</a>
<a href="#">21</a>	UST	0-005117	0.09 mi. SW (475 ft.)	SUNLAND GIN SHELL	5005 S SUNLAND GIN RD, ELOY, AZ 85131	<a href="#">64</a>
<a href="#">21</a>	LUST	0-005117	0.09 mi. SW (475 ft.)	SUNLAND GIN SHELL	5005 S SUNLAND GIN RD, ELOY, AZ 85131	<a href="#">65</a>
<a href="#">22</a>	MRDS	10023985	0.09 mi. N (475 ft.)	SAND AND GRAVEL QUARRY	PINAL COUNTY, CASA GRANDE, AZ 85222	<a href="#">66</a>
<a href="#">23</a>	RCRAC	AZT050010453	0.1 mi. NE (528 ft.)	APS - SAGUARO POWER PLANT	APPROX 2 MI S OF RED ROCK ON E SIDE OF I- 10; MILE POST 228, RED ROCK, AZ 85653	<a href="#">67</a>
<a href="#">23</a>	UST	0-000414	0.1 mi. NE (528 ft.)	APS - SAGUARO POWER PLANT	25044 E CAMINO ADELANTE, RED ROCK, AZ 85145	<a href="#">70</a>
<a href="#">23</a>	RCRAGR09	AZT050010453	0.1 mi. NE (528 ft.)	APS - SAGUARO POWER PLANT	APPROX 2 MI S OF RED ROCK ON E SIDE OF I- 10; MILE POST 228, RED ROCK, AZ 85653	<a href="#">71</a>
<a href="#">23</a>	RCRAT	AZT050010453	0.1 mi. NE (528 ft.)	APS - SAGUARO POWER PLANT	APPROX 2 MI S OF RED ROCK ON E SIDE OF I- 10; MILE POST 228, RED ROCK, AZ 85653	<a href="#">74</a>
<a href="#">23</a>	LUST	0-000414	0.1 mi. NE (528 ft.)	APS - SAGUARO POWER PLANT	25044 E CAMINO ADELANTE, RED ROCK, AZ 85145	<a href="#">77</a>
<a href="#">24</a>	UST	0-006744	0.12 mi. N (634 ft.)	PICACHO STATION	PICACHO	<a href="#">78</a>
<a href="#">24</a>	LUST	0-006744	0.12 mi. N (634 ft.)	PICACHO STATION	PICACHO, AZ	<a href="#">79</a>
<a href="#">25</a>	UST	0-003904	0.12 mi. NE (634 ft.)	PRIDE TRAVEL CENTER (ELOY)	5240 S SUNLAND GIN RD, ELOY, AZ 85131	<a href="#">80</a>

## Located Sites Summary

<a href="#">25</a>	LUST	0-003904	0.12 mi. NE (634 ft.)	PRIDE TRAVEL CENTER (ELOY)	5240 S SUNLAND GIN RD, ELOY, AZ 85131	<a href="#">81</a>
<a href="#">26</a>	UST	0-008879	0.12 mi. SW (634 ft.)	NICKERSON FARMS RESTURANT	PICACHO	<a href="#">82</a>
<a href="#">26</a>	LUST	0-008879	0.12 mi. SW (634 ft.)	NICKERSON FARMS RESTURANT	PICACHO, AZ	<a href="#">83</a>
<a href="#">27</a>	LUST	0-009124	0.13 mi. NE (686 ft.)	EXPRESS STOP #514	3160 N TOLTEC RD, ELOY, AZ 85131	<a href="#">84</a>
<a href="#">27</a>	UST	0-001036	0.13 mi. NE (686 ft.)	CHEVRON #9-1080	3035 N TOLTEC RD, ELOY, AZ 85131	<a href="#">85</a>
<a href="#">27</a>	UST	0-009124	0.13 mi. NE (686 ft.)	GOOD 2 GO #514	3160 N TOLTEC RD, ELOY, AZ 85131	<a href="#">86</a>
<a href="#">27</a>	LUST	0-001036	0.13 mi. NE (686 ft.)	CHEVRON #9-1080	3035 N TOLTEC RD, ELOY, AZ 85131	<a href="#">87</a>
<a href="#">28</a>	UST	0-007874	0.14 mi. SW (739 ft.)	TRAVEL CENTERS OF AMERICA	2949 N TOLTEC RD, ELOY, AZ 85131	<a href="#">88</a>
<a href="#">28</a>	LUST	0-007874	0.14 mi. SW (739 ft.)	TRAVEL CENTERS OF AMERICA	2949 N TOLTEC RD, ELOY, AZ 85131	<a href="#">89</a>
<a href="#">29</a>	LUST	0-005097	0.15 mi. SW (792 ft.)	EXXON - PICACHO PEAK	PICACHO, AZ	<a href="#">90</a>
<a href="#">29</a>	UST	0-005097	0.15 mi. SW (792 ft.)	EXXON - PICACHO PEAK	PICACHO	<a href="#">91</a>
<a href="#">29</a>	UST	0-005673	0.15 mi. SW (792 ft.)	LONGS PEAK CONVENIE NCE MARKET	PICACHO	<a href="#">92</a>
<a href="#">29</a>	LUST	0-005673	0.15 mi. SW (792 ft.)	LONGS PEAK CONVENIE NCE MARKET	PICACHO, AZ	<a href="#">93</a>
<a href="#">30</a>	UST	0-000953	0.15 mi. SW (792 ft.)	CARLSON FREEWAY SERVICE	4985 N SUNLAND GIN RD, ELOY, AZ 85131	<a href="#">94</a>
<a href="#">30</a>	LUST	0-000953	0.15 mi. SW (792 ft.)	CARLSON FREEWAY SERVICE	4985 N SUNLAND GIN RD, ELOY, AZ 85131	<a href="#">95</a>
<a href="#">31</a>	MRDS	10137934	0.16 mi. N (845 ft.)	GRAVEL PIT	PINAL COUNTY, ELOY, AZ 85231	<a href="#">96</a>
<a href="#">32</a>	UST	0-006210	0.17 mi. SW (898 ft.)	FLYING J TRAVEL PLAZA #609	16189 S SUNSHINE BLVD, ELOY, AZ 85131	<a href="#">97</a>
<a href="#">32</a>	LUST	0-006210	0.17 mi. SW (898 ft.)	FLYING J TRAVEL PLAZA #609	16189 S SUNSHINE BLVD, ELOY, AZ 85131	<a href="#">98</a>
<a href="#">33</a>	UST	0-006344	0.17 mi. NE (898 ft.)	ALBERTAN MOTEL	5300 S SUNLAND GIN RD, ELOY, AZ 85131	<a href="#">99</a>
<a href="#">33</a>	LUST	0-006344	0.17 mi. NE (898 ft.)	ALBERTAN MOTEL	5300 S SUNLAND GIN RD, ELOY, AZ 85131	<a href="#">100</a>



www.geo-search.com 888-396-0042



## Located Sites Summary

<a href="#">34</a>	UST	0-006416	0.18 mi. SW (950 ft.)	BOB TEXACO STATION	22593 E SASCO RD, RED ROCK, AZ 85145	<a href="#">101</a>
<a href="#">35</a>	MRDS	10023996	0.2 mi. NE (1056 ft.)	SAND AND GRAVEL QUARRY	PINAL COUNTY, ELOY, AZ 85231	<a href="#">102</a>
<a href="#">36</a>	UST	0-009510	0.2 mi. SW (1056 ft.)	LOVE'S TRAVEL STOP	5000 N SUNLAND GIN RD, ELOY, AZ 85131	<a href="#">103</a>
<a href="#">37</a>	UST	0-005413	0.21 mi. NE (1109 ft.)	UNOCAL #651	3501 N TOLTEC RD, ELOY, AZ 85131	<a href="#">104</a>
<a href="#">37</a>	LUST	0-005413	0.21 mi. NE (1109 ft.)	UNOCAL #651	3501 N TOLTEC RD, ELOY, AZ 85131	<a href="#">105</a>
<a href="#">38</a>	UST	0-003694	0.21 mi. N (1109 ft.)	PETRO TRUCK STOP	5235 S SUNLAND GIN RD, ELOY, AZ 85131	<a href="#">107</a>
<a href="#">38</a>	LUST	0-003694	0.21 mi. N (1109 ft.)	PETRO TRUCK STOP	5235 S SUNLAND GIN RD, ELOY, AZ 85131	<a href="#">108</a>
<a href="#">39</a>	MRDS	10137628	0.22 mi. SW (1162 ft.)	GRAVEL PIT	PINAL COUNTY, ELOY, AZ 85231	<a href="#">109</a>
<a href="#">40</a>	UST	0-000866	0.24 mi. SW (1267 ft.)	CARDLOCK - W TOLTEC ROAD - #14	2925 W TOLTEC RD, ELOY, AZ 85131	<a href="#">110</a>
<a href="#">40</a>	LUST	0-000866	0.24 mi. SW (1267 ft.)	CARDLOCK - W TOLTEC ROAD - #14	2925 W TOLTEC RD, ELOY, AZ 85131	<a href="#">111</a>
<a href="#">41</a>	UST	0-009732	0.25 mi. N (1320 ft.)	PILOT TRAVEL CENTER #458	619 S SUNSHINE BLVD, ELOY, AZ 85131	<a href="#">112</a>
<a href="#">42</a>	LUST	0-002301	0.31 mi. NE (1637 ft.)	TOLTEC MIDDLE SCHOOL	3315 N TOLTEC RD, ELOY, AZ 85131	<a href="#">113</a>
<a href="#">43</a>	LUST	0-005482	0.34 mi. NE (1795 ft.)	CIRCLE K #2947	3125 N TOLTEC RD, ELOY, AZ 85131	<a href="#">114</a>
<a href="#">44</a>	LUST	0-003921	0.37 mi. NE (1954 ft.)	PINAL COUNTY - FLEET MAINTENAN CE	612 W DR MARTIN LUTHER KING JR ST, ELOY, AZ 85131	<a href="#">115</a>
<a href="#">45</a>	LUST	0-004126	0.37 mi. SW (1954 ft.)	RED ROCK ELEMENT ARY SCHOOL	33656 S AGUIRRE LN, RED ROCK, AZ 85145	<a href="#">116</a>
<a href="#">46</a>	RCRASUBC	AZD980737084	0.7 mi. NE (3696 ft.)	MC FARLAN D CASCADE HOLDINGS INC.	850 W CHAMBERS STREET, ELOY, AZ 85131	<a href="#">117</a>
<a href="#">46</a>	SHWS	971ACID	0.7 mi. NE (3696 ft.)	ARIZONA PACIFIC WOOD PRESERVING COR	805 W. CHAMBERS ST., ELOY, AZ 85231	<a href="#">122</a>

## Emergency Response Notification System (ERNSAZ)

[MAP ID# 1](#)

Distance from Property: 0.01 mi. (53 ft.) NW

### **INCIDENT INFORMATION**

GSID#: 35724

NRC ID#: **35724**

INCIDENT LOCATION: **NOT REPORTED**

INCIDENT ADDRESS: **I-10 AND TOLTEC RD  
ELOY, AZ 85231**

INCIDENT COUNTY: **PINAL**

### **INCIDENT DETAILS**

INCIDENT DATE: **8/16/1990 10:30:00 AM**

INCIDENT CAUSE: **UNKNOWN**

INCIDENT TYPE: **UNKNOWN SHEEN**

INCIDENT OCCURED/DISCOVERED: **DISCOVERED**

INCIDENT DESCRIPTION: **DISCOVERED A DIESEL SPILL IN PARKING LOT OF TRUCKSTOP**

### **RESPONSIBLE PARTY**

RESPONSIBLE COMPANY: **NOT REPORTED**

ADDRESS: **ADDRESS NOT REPORTED**

**CITY NOT REPORTED**

RESPONSIBLE COMPANY ORGANIZATION TYPE: **UNKNOWN**

### **MATERIALS INVOLVED**

CHRIS CODE: **ODS**

MATERIAL REACHED WATER: **YES**

WATER AMOUNT: **UNKNOWN AMOUNT / NOT REPORTED**

MATERIAL RELEASED/AMOUNT: **OIL: DIESEL / 20 GALLON(S)**

### **OTHER MATERIALS INVOLVED**

**- NO OTHER MATERIALS INVOLVED -**

### **REMEDIAL ACTION**

REMEDIAL ACTION: **USING SORBENT TO RECOVER**

---

[Back to Report Summary](#)



www.geo-search.com 888-396-0042

## Facility Registry System (FRSAZ)

[MAP ID# 1](#)

Distance from Property: 0.01 mi. (53 ft.) NW

### **FACILITY INFORMATION**

REGISTRY ID: 110058079109

NAME: ITT CONTINENTAL BAKING CO

LOCATION ADDRESS: TOLTEC ROAD AND I-10

ELOY, AZ 85231

COUNTY: NOT REPORTED

EPA REGION: 09

FEDERAL FACILITY: NOT REPORTED

TRIBAL LAND: NOT REPORTED

ALTERNATIVE NAME/S:

ITT CONTINENTAL BAKING CO

PROGRAM/S LISTED FOR THIS FACILITY

OSHA-IMIS - OSHA-IMIS

STANDARD INDUSTRIAL CLASSIFICATION/S (SIC)

2051 - BREAD AND OTHER BAKERY PRODUCTS, EXCEPT COOKIES AND CRACKERS

NORTH AMERICAN INDUSTRY CLASSIFICATION/S (NAICS)

NO NAICS DATA REPORTED

---

[Back to Report Summary](#)



www.geo-search.com 888-396-0042

## Spills Database (SPILLS)

[MAP ID# 2](#)

Distance from Property: 0.01 mi. (53 ft.) NW

### FACILITY INFORMATION

INCIDENT NUMBER: 97-006-H

NAME: UNKNOWN/ASLD

ADDRESS: I-10 & PARK LINK DRIVE EAST  
RED ROCK, AZ

COUNTY: PINAL

INCIDENT DATE: 03/10/97

DATE REPORTED: 03/08/97

RESPONSE DATE: 3/8/1997

PROPERTY MANAGEMENT: PRIVATE

REFERRED TO: ASLD

REFERRAL DATE: 4/3/1997

TYPE: THREAT

CHEMICAL: DRUG LAB CHEMICALS

QUANTITY: 32 GALS.

STRUCTURE: CONTAINERS

FUND AMOUNT: ASLD/UNK

---

[Back to Report Summary](#)



www.geo-search.com 888-396-0042



## Spills Database (SPILLS)

[MAP ID# 3](#)

Distance from Property: 0.01 mi. (53 ft.) W

### FACILITY INFORMATION

INCIDENT NUMBER: **96-015-D**

NAME: **BORDER DISTRIBUTING**

ADDRESS: **I-10, MP 229.7**

**RED ROCK, AZ**

COUNTY: **PINAL**

INCIDENT DATE: **04/25/96**

DATE REPORTED: **04/25/96**

RESPONSE DATE: **N/A**

PROPERTY MANAGEMENT: **STATE**

REFERRED TO: **N/A**

REFERRAL DATE: **N/A**

TYPE: **RELEASE**

CHEMICAL: **DIESEL**

QUANTITY: **150 GALS.**

STRUCTURE: **TANK**

FUND AMOUNT: **PVT/UNK**

---

[Back to Report Summary](#)



www.geo-search.com 888-396-0042

## ***Emergency Response Notification System (ERNSAZ)***

[MAP ID# 4](#)

**Distance from Property:** 0.01 mi. (53 ft.) NW

### **INCIDENT INFORMATION**

GSID#: **653692**

NRC ID#: **653692**

INCIDENT LOCATION: **NOT REPORTED**

INCIDENT ADDRESS: **MILE POST 228 INTERSTATE 10  
RED ROCK, AZ**

INCIDENT COUNTY: **PINAL**

### **INCIDENT DETAILS**

INCIDENT DATE: **8/11/2003 3:30:00 PM**

INCIDENT CAUSE: **EQUIPMENT FAILURE**

INCIDENT TYPE: **PIPELINE**

INCIDENT OCCURED/DISCOVERED: **OCCURRED**

INCIDENT DESCRIPTION: **MATERIALS RELEASED FROM A 1/2 PIPELINE, DUE TO A PIN HOLE LEAK.**

### **RESPONSIBLE PARTY**

RESPONSIBLE COMPANY: **ARIZONA PUBLIC SERVICE**

ADDRESS: **ADDRESS NOT REPORTED**

**RED ROCK AZ**

RESPONSIBLE COMPANY ORGANIZATION TYPE: **PRIVATE ENTERPRISE**

### **MATERIALS INVOLVED**

CHRIS CODE: **SFA**

MATERIAL REACHED WATER: **NO**

WATER AMOUNT: **UNKNOWN AMOUNT / NOT REPORTED**

MATERIAL RELEASED/AMOUNT: **SULFURIC ACID / 1300 GALLON(S)**

### **OTHER MATERIALS INVOLVED**

**- NO OTHER MATERIALS INVOLVED -**

### **REMEDIAL ACTION**

REMEDIAL ACTION: **ISOLATED AREA, NEUTRALIZED MATERIAL.**

---

[Back to Report Summary](#)



www.geo-search.com 888-396-0042

## Underground Storage Tanks (UST)

[MAP ID# 5](#)

Distance from Property: 0.01 mi. (53 ft.) SW

### FACILITY INFORMATION

GEOSEARCH ID: 0-000234

FACILITY ID: 0-000234

NAME: ADOT - CASA GRANDE

ADDRESS: NOT REPORTED

CASA GRANDE, NOT REPORTED NOT REPORTED

OWNER NAME: ADOT - EQUIPMENT SERVICES

### FACILITY DETAILS

TANK ID:	DATE CLOSED:	DATE INSTALLED:	CLOSURE TYPE:
1	12/28/1999	1/1/1979	REMOVAL
2	12/28/1999	1/1/1979	REMOVAL
3	3/27/1990	1/1/1979	REMOVAL

---

[Back to Report Summary](#)



www.geo-search.com 888-396-0042

## Leaking Underground Storage Tanks (LUST)

[MAP ID# 5](#)

Distance from Property: 0.01 mi. (53 ft.) SW

### **FACILITY INFORMATION**

GEOSEARCH ID: 0-000234

FAC ID: 0-000234

NAME: ADOT - CASA GRANDE

ADDRESS: NOT REPORTED

CASA GRANDE, AZ NOT REPORTED

### **FACILITY DETAILS**

LUST ID: 1508.01

DATE REPORTED: 10/30/1990

DATE CLOSED: 05/22/1996

PRIORITY:

5R1 - CLOSED SOIL LEVELS MEET RBCA TIER 1

---

[Back to Report Summary](#)



www.geo-search.com 888-396-0042

## Spills Database (SPILLS)

[MAP ID# 6](#)

Distance from Property: 0.02 mi. (106 ft.) W

### FACILITY INFORMATION

INCIDENT NUMBER: **96-047-D**

NAME: **FEDERAL EXPRESS**

ADDRESS: **I-10, MP 224**

**RED ROCK, AZ**

COUNTY: **PINAL**

INCIDENT DATE: **08/30/96**

DATE REPORTED: **08/30/96**

RESPONSE DATE: **N/A**

PROPERTY MANAGEMENT: **PRIVATE**

REFERRED TO: **N/A**

REFERRAL DATE: **N/A**

TYPE: **RELEASE**

CHEMICAL: **DIESEL**

QUANTITY: **100 GALS.**

STRUCTURE: **TRUCK TANK**

FUND AMOUNT: **PVT/UNK**

---

[Back to Report Summary](#)



www.geo-search.com 888-396-0042

## Facility Registry System (FRSAZ)

[MAP ID# 7](#)

Distance from Property: 0.02 mi. (106 ft.) W

### **FACILITY INFORMATION**

REGISTRY ID: 110039334743

NAME: ROOSTER COGBURN OSTRICH RANCH

LOCATION ADDRESS: 17599 E PEAK LANE

PICACHO, AZ 85141

COUNTY: PINAL

EPA REGION: 09

FEDERAL FACILITY: NOT REPORTED

TRIBAL LAND: NOT REPORTED

ALTERNATIVE NAME/S:

ROOSTER COGBURN S OSTRICH RANCH

PROGRAM/S LISTED FOR THIS FACILITY

AZURITE - ARIZON UNIFIED REPOSITORY FOR INFORMATIONAL TRACKING OF THE ENVIRONMENT

STANDARD INDUSTRIAL CLASSIFICATION/S (SIC)

NO SIC DATA REPORTED

NORTH AMERICAN INDUSTRY CLASSIFICATION/S (NAICS)

NO NAICS DATA REPORTED

---

[Back to Report Summary](#)



www.geo-search.com 888-396-0042

## Underground Storage Tanks (UST)

[MAP ID# 8](#)

Distance from Property: 0.03 mi. (158 ft.) N

### FACILITY INFORMATION

GEOSEARCH ID: 0-010455

FACILITY ID: 0-010455

NAME: EDDIE'S TOWING YARD

ADDRESS: 5810 E EISENHOWER ST  
PICACHO, AZ 85141

OWNER NAME: NOT REPORTED

### FACILITY DETAILS

TANK ID:	DATE CLOSED:	DATE INSTALLED:	CLOSURE TYPE:
1	10/16/2012	1/1/1930	REMOVAL
2	10/16/2012	1/1/1930	REMOVAL

[Back to Report Summary](#)



www.geo-search.com 888-396-0042

## Resource Conservation & Recovery Act - Non-Generator (RCRANGR09)

[MAP ID# 9](#)

Distance from Property: 0.04 mi. (211 ft.) W

### FACILITY INFORMATION

EPA ID#: **AZE020614503**

NAME: **ARIZONA DEPT OF TRANSPORTATION**

ADDRESS: **I 10 EASTBOUND MP 226**

**REDROCK, AZ 85245**

CONTACT NAME: **NOT REPORTED**

CONTACT ADDRESS: **I 10 EASTBOUND MP 226**

**REDROCK AZ 85245**

CONTACT PHONE: **NOT REPORTED**

NON-NOTIFIER: **NOT A NON-NOTIFIER**

DATE RECEIVED BY AGENCY: **11/08/2002**

CERTIFICATION **- NO CERTIFICATION REPORTED -**

INDUSTRY CLASSIFICATION (NAICS) **- NO NAICS INFORMATION REPORTED -**

SITE HISTORY (INCLUDES GENERATORS AND NON-GENERATORS)

DATE RECEIVED BY AGENCY: **11/08/2002**

NAME: **ARIZONA DEPT OF TRANSPORTATION**

GENERATOR CLASSIFICATION: **NON-GENERATOR**

DESCRIPTION: **NON-GENERATORS DO NOT PRESENTLY GENERATE HAZARDOUS WASTE**

### CURRENT ACTIVITY INFORMATION

GENERATOR STATUS: **NON-GENERATOR** LAST UPDATED DATE: **10/21/2002**

SUBJECT TO CORRECTIVE ACTION UNIVERSE: **NO**

TDSFs POTENTIALLY SUBJECT TO CORRECTIVE ACTION UNDER 3004 (u)/(v) UNIVERSE: **NO**

TDSFs ONLY SUBJECT TO CORRECTIVE ACTION UNDER DISCRETIONARY AUTHORITIES UNIVERSE: **NO**

NON TDSFs WHERE RCRA CORRECTIVE ACTION HAS BEEN IMPOSED UNIVERSE: **NO**

CORRECTIVE ACTION WORKLOAD UNIVERSE: **NO**

IMPORTER: **NO**

UNDERGROUND INJECTION: **NO**

MIXED WASTE GENERATOR: **NO**

UNIVERSAL WASTE DESTINATION FACILITY: **NO**

RECYCLER: **NO**

TRANSFER FACILITY: **NO**

TRANSPORTER: **NO**

USED OIL FUEL BURNER: **NO**

ONSITE BURNER EXEMPTION: **NO**

USED OIL PROCESSOR: **NO**

FURNACE EXEMPTION: **NO**

USED OIL FUEL MARKETER TO BURNER: **NO**

USED OIL REFINER: **NO**

SPECIFICATION USED OIL MARKETER: **NO**

USED OIL TRANSFER FACILITY: **NO**

USED OIL TRANSPORTER: **NO**

### COMPLIANCE, MONITORING AND ENFORCEMENT INFORMATION

EVALUATIONS **- NO EVALUATIONS REPORTED -**

VIOLATIONS **- NO VIOLATIONS REPORTED -**

ENFORCEMENTS **- NO ENFORCEMENTS REPORTED -**



www.geo-search.com 888-396-0042



## ***Resource Conservation & Recovery Act - Non-Generator (RCRANGR09)***

### HAZARDOUS WASTE

- NO HAZARDOUS WASTE INFORMATION REPORTED -

### UNIVERSAL WASTE

- NO UNIVERSAL WASTE REPORTED -

### CORRECTIVE ACTION AREA

- NO CORRECTIVE ACTION AREA INFORMATION REPORTED -

### CORRECTIVE ACTION EVENT

- NO CORRECTIVE ACTION EVENT REPORTED -

---

[Back to Report Summary](#)



www.geo-search.com 888-396-0042

## Open Landfill Facilities (OPENLF)

[MAP ID# 10](#)

Distance from Property: 0.04 mi. (211 ft.) NW

### **FACILITY INFORMATION**

UNIQUEID: 2577587025

NAME: **CASA GRANDE LANDFILL**

ADDRESS: **5200 S. CHUICHU RD.**

**CASA GRANDE, AZ**

COUNTY: **PINAL**

STATUS: **OPEN**

SITE TYPE: **MUNICIPAL SOLID WASTE LANDFILLS**

OWNER: **CITY OF CASA GRANDE**

DRIVING DIRECTIONS:

**NORTHWEST CORNER OF I-8 AND CHUICHU RD.**

OPERATOR: **CITY OF CASA GRANDE**

OPERATOR NAME: **NOT REPORTED**

COMPANY PHONE: **NOT REPORTED**

LANDFILL PHONE: **520-421-8628**

---

[Back to Report Summary](#)



www.geo-search.com 888-396-0042

## Resource Conservation & Recovery Act - Non-Generator (RCRANGR09)

[MAP ID# 10](#)

Distance from Property: 0.04 mi. (211 ft.) NW

### FACILITY INFORMATION

EPA ID#: **AZE021122508**

NAME: **CITY OF CASA GRANDE - LANDFILL**

ADDRESS: **5200 S CHUICHU RD  
GRANDE, AZ 85222-7777**

CONTACT NAME: **NOT REPORTED**

CONTACT ADDRESS: **510 E FLORENCE BLVD  
CASA GRANDE AZ 85222-4100**

CONTACT PHONE: **NOT REPORTED**

NON-NOTIFIER: **NOT A NON-NOTIFIER**

DATE RECEIVED BY AGENCY: **02/20/2003**

OWNER TYPE: **NOT REPORTED**

OWNER NAME: **NOT REPORTED**

OPERATOR TYPE: **NOT REPORTED CASA**

OPERATOR NAME: **NOT REPORTED**

### CERTIFICATION

CERTIFICATION NAME:

**CHRIS AHRBNS**

**CHRIS AHRBNS**

CERTIFICATION TITLE:

**ENVIR RESPONSE**

**ENVIR RESPONSE**

CERTIFICATION SIGNED DATE:

**11/22/2002**

**11/22/2002**

INDUSTRY CLASSIFICATION (NAICS) **- NO NAICS INFORMATION REPORTED -**

### SITE HISTORY (INCLUDES GENERATORS AND NON-GENERATORS)

DATE RECEIVED BY AGENCY: **02/20/2003**

NAME: **CITY OF CASA GRANDE - LANDFILL**

GENERATOR CLASSIFICATION: **NOT REPORTED**

DESCRIPTION:

DATE RECEIVED BY AGENCY: **11/22/2002**

NAME: **CASA GRANDE LANDFILL**

GENERATOR CLASSIFICATION: **NOT REPORTED**

DESCRIPTION:

### CURRENT ACTIVITY INFORMATION

GENERATOR STATUS: **NON-GENERATOR** LAST UPDATED DATE: **10/31/2008**

SUBJECT TO CORRECTIVE ACTION UNIVERSE: **NO**

TDSFs POTENTIALLY SUBJECT TO CORRECTIVE ACTION UNDER 3004 (u)/(v) UNIVERSE: **NO**

TDSFs ONLY SUBJECT TO CORRECTIVE ACTION UNDER DISCRETIONARY AUTHORITIES UNIVERSE: **NO**

NON TDSFs WHERE RCRA CORRECTIVE ACTION HAS BEEN IMPOSED UNIVERSE: **NO**

CORRECTIVE ACTION WORKLOAD UNIVERSE: **NO**

IMPORTER: **NO**

MIXED WASTE GENERATOR: **NO**

RECYCLER: **NO**

TRANSPORTER: **NO**

ONSITE BURNER EXEMPTION: **NO**

FURNACE EXEMPTION: **NO**

UNDERGROUND INJECTION: **NO**

UNIVERSAL WASTE DESTINATION FACILITY: **NO**

TRANSFER FACILITY: **NO**

USED OIL FUEL BURNER: **NO**

USED OIL PROCESSOR: **NO**

USED OIL FUEL MARKETER TO BURNER: **NO**



www.geo-search.com 888-396-0042

## **Resource Conservation & Recovery Act - Non-Generator (RCRANGR09)**

USED OIL REFINER: **NO**

SPECIFICATION USED OIL MARKETER: **NO**

USED OIL TRANSFER FACILITY: **NO**

USED OIL TRANSPORTER: **NO**

### COMPLIANCE, MONITORING AND ENFORCEMENT INFORMATION

EVALUATIONS - **NO EVALUATIONS REPORTED -**

VIOLATIONS - **NO VIOLATIONS REPORTED -**

ENFORCEMENTS - **NO ENFORCEMENTS REPORTED -**

### HAZARDOUS WASTE

- **NO HAZARDOUS WASTE INFORMATION REPORTED -**

UNIVERSAL WASTE

- **NO UNIVERSAL WASTE REPORTED -**

CORRECTIVE ACTION AREA

- **NO CORRECTIVE ACTION AREA INFORMATION REPORTED -**

CORRECTIVE ACTION EVENT

- **NO CORRECTIVE ACTION EVENT REPORTED -**

---

[Back to Report Summary](#)



www.geo-search.com 888-396-0042

## Resource Conservation & Recovery Act - Generator (RCRAGR09)

[MAP ID# 11](#)

Distance from Property: 0.04 mi. (211 ft.) SW

### FACILITY INFORMATION

EPA ID#: **AZE031407001**

NAME: **PICACHO PEAK ACCIDENT SITE**

ADDRESS: **I-10 MP 219.2 EB**

**PICACHO, AZ 85231**

CONTACT NAME: **NOT REPORTED**

CONTACT ADDRESS: **PO BOX 216**

**AUDUBON MN 56511-0216**

CONTACT PHONE: **NOT REPORTED**

NON-NOTIFIER: **NOT A NON-NOTIFIER**

DATE RECEIVED BY AGENCY: **06/17/2007**

OWNER TYPE: **NOT REPORTED**

OWNER NAME: **NOT REPORTED**

OPERATOR TYPE: **NOT REPORTED**

OPERATOR NAME: **NOT REPORTED**

### CERTIFICATION

CERTIFICATION NAME: CERTIFICATION TITLE:

CERTIFICATION SIGNED DATE:

**MATT JACOBS RMCAT ENVIRONMENTAL SERVICES**

**03/15/2007**

**MATT JACOBS GENERAL MANAGER**

**03/15/2007**

### INDUSTRY CLASSIFICATION (NAICS)

**48412 - GENERAL FREIGHT TRUCKING, LONG-DISTANCE**

### SITE HISTORY (INCLUDES GENERATORS AND NON-GENERATORS)

DATE RECEIVED BY AGENCY: **06/17/2007**

NAME: **PICACHO PEAK ACCIDENT SITE**

GENERATOR CLASSIFICATION: **SMALL QUANTITY GENERATOR**

DESCRIPTION: **SMALL QUANTITY GENERATORS (SQGS) GENERATE MORE THAN 100 KILOGRAMS, BUT LESS THAN 1,000 KILOGRAMS, OF HAZARDOUS WASTE PER MONTH**

DATE RECEIVED BY AGENCY: **03/20/2007**

NAME: **PICACHO PEAK ACCIDENT SITE**

GENERATOR CLASSIFICATION: **SMALL QUANTITY GENERATOR**

DESCRIPTION: **SMALL QUANTITY GENERATORS (SQGS) GENERATE MORE THAN 100 KILOGRAMS, BUT LESS THAN 1,000 KILOGRAMS, OF HAZARDOUS WASTE PER MONTH**

### CURRENT ACTIVITY INFORMATION

GENERATOR STATUS: **SMALL QUANTITY GENERATOR**

LAST UPDATED DATE: **11/20/2008**

SUBJECT TO CORRECTIVE ACTION UNIVERSE: **NO**

TDSFs POTENTIALLY SUBJECT TO CORRECTIVE ACTION UNDER 3004 (u)/(v) UNIVERSE: **NO**

TDSFs ONLY SUBJECT TO CORRECTIVE ACTION UNDER DISCRETIONARY AUTHORITIES UNIVERSE: **NO**

NON TDSFs WHERE RCRA CORRECTIVE ACTION HAS BEEN IMPOSED UNIVERSE: **NO**

CORRECTIVE ACTION WORKLOAD UNIVERSE: **NO**

IMPORTER: **NO**

UNDERGROUND INJECTION: **NO**

MIXED WASTE GENERATOR: **NO**

UNIVERSAL WASTE DESTINATION FACILITY: **NO**



www.geo-search.com 888-396-0042

## Resource Conservation & Recovery Act - Generator (RCRAGR09)

RECYCLER: **NO**

TRANSPORTER: **NO**

ONSITE BURNER EXEMPTION: **NO**

FURNACE EXEMPTION: **NO**

USED OIL REFINER: **NO**

USED OIL TRANSFER FACILITY: **NO**

TRANSFER FACILITY: **NO**

USED OIL FUEL BURNER: **NO**

USED OIL PROCESSOR: **NO**

USED OIL FUEL MARKETER TO BURNER: **NO**

SPECIFICATION USED OIL MARKETER: **NO**

USED OIL TRANSPORTER: **NO**

### COMPLIANCE, MONITORING AND ENFORCEMENT INFORMATION

EVALUATIONS - **NO EVALUATIONS REPORTED -**

VIOLATIONS - **NO VIOLATIONS REPORTED -**

ENFORCEMENTS - **NO ENFORCEMENTS REPORTED -**

### HAZARDOUS WASTE

**D002 CORROSIVE WASTE**

UNIVERSAL WASTE - **NO UNIVERSAL WASTE REPORTED -**

CORRECTIVE ACTION AREA - **NO CORRECTIVE ACTION AREA INFORMATION REPORTED -**

CORRECTIVE ACTION EVENT - **NO CORRECTIVE ACTION EVENT REPORTED -**

---

[Back to Report Summary](#)



www.geo-search.com 888-396-0042

## Underground Storage Tanks (UST)

[MAP ID# 12](#)

Distance from Property: 0.05 mi. (264 ft.) N

### FACILITY INFORMATION

GEOSEARCH ID: 0-010444

FACILITY ID: 0-010444

NAME: EDDIE'S TAVERN

ADDRESS: 6365 E CAMINO ADELANTE  
PICACHO, AZ 85141

OWNER NAME: NOT REPORTED

### FACILITY DETAILS

TANK ID:	DATE CLOSED:	DATE INSTALLED:	CLOSURE TYPE:
1	7/11/2012	1/1/1930	REMOVAL
2	7/11/2012	1/1/1930	REMOVAL

[Back to Report Summary](#)



www.geo-search.com 888-396-0042

## Underground Storage Tanks (UST)

[MAP ID# 13](#)

Distance from Property: 0.06 mi. (317 ft.) N

### **FACILITY INFORMATION**

GEOSEARCH ID: 0-010454

FACILITY ID: 0-010454

NAME: ED'S TOWING YARD

ADDRESS: 5859 E CAMINO ADELANTE  
PICACHO, AZ 85141

OWNER NAME: NOT REPORTED

### **FACILITY DETAILS**

TANK ID:	DATE CLOSED:	DATE INSTALLED:	CLOSURE TYPE:
1	10/16/2012	1/1/1930	REMOVAL
2	10/16/2012	1/1/1930	REMOVAL

---

[Back to Report Summary](#)



www.geo-search.com 888-396-0042



## Underground Storage Tanks (UST)

[MAP ID# 14](#)

Distance from Property: 0.06 mi. (317 ft.) NE

### FACILITY INFORMATION

GEOSEARCH ID: 0-010066

FACILITY ID: 0-010066

NAME: BOWLIN - PICACHO PEAK PLAZA

ADDRESS: 16098 E CAMINO ADELANTE  
PICACHO, AZ 85141

OWNER NAME: BOWLIN OUTDOOR ADVERTISING & TRAVEL CENTERS INC

### FACILITY DETAILS

TANK ID:	DATE CLOSED:	DATE INSTALLED:	CLOSURE TYPE:
1	NOT REPORTED	9/1/2004	NOT REPORTED
2	NOT REPORTED	9/1/2004	NOT REPORTED
2	NOT REPORTED	9/1/2004	NOT REPORTED

---

[Back to Report Summary](#)



www.geo-search.com 888-396-0042

## Underground Storage Tanks (UST)

[MAP ID# 14](#)

Distance from Property: 0.08 mi. (422 ft.) N

### FACILITY INFORMATION

GEOSEARCH ID: 0-008881

FACILITY ID: 0-008881

NAME: FURRER'S 76 REST STOP

ADDRESS: I-10 & PICACHO PEAK EXIT  
PICACHO, AZ 85241

OWNER NAME: UNKNOWN OWNER

### FACILITY DETAILS

TANK ID:	DATE CLOSED:	DATE INSTALLED:	CLOSURE TYPE:
1	1/1/1994	NOT REPORTED	CLOSED
2	1/1/1994	NOT REPORTED	CLOSED

[Back to Report Summary](#)



www.geo-search.com 888-396-0042

## Underground Storage Tanks (UST)

[MAP ID# 15](#)

Distance from Property: 0.06 mi. (317 ft.) N

### FACILITY INFORMATION

GEOSEARCH ID: 0-000227

FACILITY ID: 0-000227

NAME: ADOT - PICACHO MAINTENANCE CAMP

ADDRESS: NOT REPORTED

PICACHO, NOT REPORTED NOT REPORTED

OWNER NAME: ADOT - EQUIPMENT SERVICES

### FACILITY DETAILS

TANK ID:	DATE CLOSED:	DATE INSTALLED:	CLOSURE TYPE:
1	6/1/1988	1/1/1968	REMOVAL

[Back to Report Summary](#)



www.geo-search.com 888-396-0042

## Formerly Used Defense Sites (FUDS)

**MAP ID# 16**

**Distance from Property: 0.07 mi. (370 ft.) W**

**FUDS #: J09AZ0475**

**FFID: AZ9799F5144**

**NAME: MARANA ARMY AIRFIELD**

**CITY: MARANA**

**STATE: AZ**

**ZIPCODE: 85653**

**DISTRICT RESPONSIBLE FOR THE FUDS PROPERTY: LOS ANGELES DISTRICT (SPL)**

**IS THE PROPERTY HAS ANY CLEANUP UNDER THE MILITARY MUNITIONS RESPONSE PROGRAM (MMRP): NO**

**DESCRIPTION: IN 1942, THE DEPARTMENT OF DEFENSE (DOD) ACQUIRED A TOTAL OF 2,118.72 ACRES. 2,080.00 ACRES (TRACT 3) WERE ACQUIRED BY THE DECLARATION OF TAKING DATED 28 APRIL 1942, FROM THE CITY OF TUCSON. THE REMAINING 38.72 ACRES WERE ACQUIRED BY PERMITS ON 5 JUNE 1942 (TRACTS 4 AND 6) AND ON 16 OCTOBER 1942 (TRACT 2). IN ADDITION, THE DOD ACQUIRED AVIATION EASEMENTS BY INFORMAL AGREEMENTS (TRACTS 8-16, NO AREA) ON 23 JULY 1942, 24 JULY 1942, AND 19 OCTOBER 1942; TWO RIGHT-OF-WAYS FOR A POWER LINE (TRACT 1, NO AREA) ON 5 JUNE 1942, AND FOR A RAILROAD SPUR TRACT CROSSING**

**(TRACT 17, NO AREA) ON 30 APRIL 1942; AND A LICENSE DATED 1 APRIL 1943 FOR A RAILROAD SPUR CROSSING THE MARANA ARMY AIR FIELD WAS LOCATED 27 MILES NORTHWEST OF TUCSON, ARIZONA. . ON JULY 11 1946, MARANA ARMY AIRFIELD WAS DECLARED AS SURPLUS. ON 20 AUGUST 1947, THE 2,118.72-ACRE SITE WAS TRANSFERRED TO THE WAR ASSETS ADMINISTRATION.(WAA) FOR DISPOSAL. THE WAA CONVEYED 2,080.00 ACRES AND THE AVIATION EASEMENTS TO PINAL COUNTY BY QUITCLAIM DEED DATED 17 JUNE 1948. THE DEED REQUIRED GRANTEE TO KEEP AND MAINTAIN THE SITE FOR THE USE AND BENEFIT OF THE PUBLIC AS AN AIRPORT AND CONTAINED A RECAPTURE CLAUSE. THE FIVE-YEAR PERMITS FOR THE RIGHT-OF-WAYS FROM THE STATE OF ARIZONA, INCLUDING THE 38.72 ACRES ACQUIRED, EXPIRED IN**

**1947. THE LICENSE FOR THE RAILROAD SPUR CROSSING EXPIRED UPON ABANDONMENT OF USE. DURING THE 1950S, DARR-AEROTECH**

**AND BEISER AVIATION LEASED AND MAINTAINED U.S. GOVERNMENT -OWNED AIRCRAFT, FOR THE USAF ACADEMY, AT ROM 1979 TO**

**1985, PERSONNEL FROM DAVIS-MONTHAN AIR FORCE BASE IN TUCSON, ARIZONA, IN ACCORDANCE WITH A (VERBAL AGREEMENT,**

**MANNED TEMPORARY OBSERVATION TOWERS AT MARANA ARMY AIRFIELD FOR FLY-BYS OF USAF AIRCRAFT. THE ARMY NATIONAL GUARD**

**SUBLEASED BUILDINGS FOR HOUSING AND STORAGE FROM JUNE 1985 TO APRIL 1986. EVERGREEN AIR CENTER (EAC) IS CURRENTLY SUBLEASING 24 ACRES OF PINAL**

**HISTORY: IN 1942, THE U.S. ARMY AIR FORCES BUILT AND USED THE AIRPORT. IN 1942, THE DEPARTMENT OF DEFENSE (DOD) ACQUIRED A TOTAL OF 2,118.72 ACRES. ON JULY 11 1946, MARANA ARMY AIRFIELD WAS DECLARED AS SURPLUS. ON 20 AUGUST 1947, THE 2,118.72-ACRE SITE WAS TRANSFERRED TO THE WAR ASSETS ADMINISTRATION.(WAA) FOR DISPOSAL. THE WAA CONVEYED 2,080.00 ACRES AND THE AVIATION EASEMENTS TO PINAL COUNTY BY QUITCLAIM DEED DATED 17 JUNE 1948. THE DEED REQUIRED GRANTEE TO KEEP AND MAINTAIN THE SITE FOR THE USE AND BENEFIT OF THE PUBLIC AS AN AIRPORT AND CONTAINED A RECAPTURE CLAUSE.**

**THE FIVE-YEAR PERMITS FOR THE RIGHT-OF-WAYS FROM THE STATE OF ARIZONA, INCLUDING THE 38.72 ACRES ACQUIRED,**



[www.geo-search.com](http://www.geo-search.com) 888-396-0042

## ***Formerly Used Defense Sites (FUDS)***

EXPIRED IN

1947. THE LICENSE FOR THE RAILROAD SPUR CROSSING EXPIRED UPON ABANDONMENT OF USE. DURING THE 1950S,

DARR-AEROTECH

AND BEISER AVIATION LEASED AND MAINTAINED U.S. GOVERNMENT -OWNED AIRCRAFT, FOR THE USAF ACADEMY, AT ROM  
1979 TO 1985, PERSONNEL FROM DAVIS-MONTHAN AIR FORCE BASE IN TUCSON, ARIZONA, IN ACCORDANCE WITH A (VERBAL  
AGREEMENT, MANNED TEMPORARY OBSERVATION TOWERS AT MARANA ARMY AIRFIELD FOR FLY-BYS OF USAF AIRCRAFT.  
THE ARMY NATIONAL GUARD

SUBLEASED BUILDINGS FOR HOUSING AND STORAGE FROM JUNE 1985 TO APRIL 1986. EVERGREEN AIR CENTER (EAC) IS  
CURRENTLY SUBLEASING 24 ACRES OF PINAL AIR PARK TO A DOD AGENCY

---

[Back to Report Summary](#)



www.geo-search.com 888-396-0042

## State Hazardous Waste Sites (SHWS)

[MAP ID# 16](#)

Distance from Property: 0.07 mi. (370 ft.) W

### FACILITY INFORMATION

GEOSEARCH ID: 745ACID

EPA ID: NOT REPORTED

ACIDS ID: 745

NAME: MARANA ARMY AIRFIELD

ADDRESS: NOT REPORTED

MARANA, AZ 85653

WATER QUALITY ASSURANCE REVOLVONG FUND: NOT REPORTED

FILE LOCATION:

NO WORK HAS BEEN COMPLETED ON THESE SITES. THEY WERE LISTED ON ACIDS BECAUSE THE ARMY CORP OF ENGINEERS WAS PERFORMING ASSESSMENTS OF THESE SITES. ADDITIONAL INFORMATION ON THESE SITES MAY BE FOUND WITH THE ARMY CORP OF ENGINEERS.

---

[Back to Report Summary](#)



www.geo-search.com 888-396-0042

## Underground Storage Tanks (UST)

[MAP ID# 17](#)

Distance from Property: 0.07 mi. (370 ft.) N

### FACILITY INFORMATION

GEOSEARCH ID: 0-008930

FACILITY ID: 0-008930

NAME: LONGORIA'S ARCO

ADDRESS: 1612 CAMINO ADALANTE  
PICACHO, AZ 85131

OWNER NAME: LONGORIA, SYLVESTER

### FACILITY DETAILS

TANK ID:	DATE CLOSED:	DATE INSTALLED:	CLOSURE TYPE:
1	8/27/1997	1/1/1965	REMOVAL
2	8/27/1997	1/1/1965	REMOVAL
3	8/27/1997	1/1/1965	REMOVAL

---

[Back to Report Summary](#)



www.geo-search.com 888-396-0042

## Leaking Underground Storage Tanks (LUST)

[MAP ID# 17](#)

Distance from Property: 0.07 mi. (370 ft.) N

### FACILITY INFORMATION

GEOSEARCH ID: 0-008930

FAC ID: 0-008930

NAME: LONGORIA'S ARCO

ADDRESS: 1612 CAMINO ADALANTE  
PICACHO, AZ 85131

### FACILITY DETAILS

LUST ID: 4760.01

DATE REPORTED: 09/05/1997

DATE CLOSED: 06/29/2005

PRIORITY:

**5R1 - CLOSED SOIL LEVELS MEET RBCA TIER 1**

LUST ID: 4760.02

DATE REPORTED: 09/05/1997

DATE CLOSED: 06/29/2005

PRIORITY:

**5R1 - CLOSED SOIL LEVELS MEET RBCA TIER 1**

LUST ID: 4760.03

DATE REPORTED: 09/05/1997

DATE CLOSED: 06/29/2005

PRIORITY:

**5R1 - CLOSED SOIL LEVELS MEET RBCA TIER 1**

---

[Back to Report Summary](#)



www.geo-search.com 888-396-0042



## Underground Storage Tanks (UST)

[MAP ID# 18](#)

Distance from Property: 0.08 mi. (422 ft.) NE

### FACILITY INFORMATION

GEOSEARCH ID: 0-008131

FACILITY ID: 0-008131

NAME: PICACHO EXXON

ADDRESS: 7060 EISENHOWER ST  
PICACHO, AZ 85131

OWNER NAME: ROPER, EVERETT

### FACILITY DETAILS

TANK ID:	DATE CLOSED:	DATE INSTALLED:	CLOSURE TYPE:
1	1/11/2012	1/1/1967	REMOVAL
2	1/11/2012	1/1/1967	REMOVAL
3	1/11/2012	1/1/1967	REMOVAL
4	12/6/1999	NOT REPORTED	REMOVAL

[Back to Report Summary](#)



www.geo-search.com 888-396-0042

## Leaking Underground Storage Tanks (LUST)

[MAP ID# 18](#)

Distance from Property: 0.08 mi. (422 ft.) NE

### FACILITY INFORMATION

GEOSEARCH ID: 0-008131

FAC ID: 0-008131

NAME: PICACHO EXXON

ADDRESS: 7060 EISENHOWER ST  
PICACHO, AZ 85131

### FACILITY DETAILS

LUST ID: 5573.01

DATE REPORTED: 2/8/2012

DATE CLOSED: 7/24/2013

PRIORITY:

2 - UNDEFINED SOIL CONTAMINATION (DEFAULT FOR NEWLY REPORTED LUSTS)

LUST ID: 5573.01

DATE REPORTED: 02/08/2012

DATE CLOSED: 07/24/2013

PRIORITY:

5R1 - CLOSED SOIL LEVELS MEET RBCA TIER 1

LUST ID: 5573.02

DATE REPORTED: 2/8/2012

DATE CLOSED: 7/24/2013

PRIORITY:

2 - UNDEFINED SOIL CONTAMINATION (DEFAULT FOR NEWLY REPORTED LUSTS)

LUST ID: 5573.02

DATE REPORTED: 02/08/2012

DATE CLOSED: 07/24/2013

PRIORITY:

5R1 - CLOSED SOIL LEVELS MEET RBCA TIER 1

---

[Back to Report Summary](#)



www.geo-search.com 888-396-0042

## Underground Storage Tanks (UST)

[MAP ID# 19](#)

Distance from Property: 0.08 mi. (422 ft.) N

### FACILITY INFORMATION

GEOSEARCH ID: 0-004863

FACILITY ID: 0-004863

NAME: BEACON TRUCK STOP #651

ADDRESS: NOT REPORTED

PICACHO, NOT REPORTED NOT REPORTED

OWNER NAME: ULTRAMAR INC

### FACILITY DETAILS

TANK ID:	DATE CLOSED:	DATE INSTALLED:	CLOSURE TYPE:
1	10/23/1991	1/1/1976	REMOVAL
2	10/23/1991	1/1/1976	REMOVAL
3	10/23/1991	1/1/1976	REMOVAL
4	10/23/1991	1/1/1976	REMOVAL
5	10/23/1991	1/1/1976	REMOVAL
6	10/23/1991	1/1/1976	REMOVAL
7	10/23/1991	1/1/1976	REMOVAL

---

[Back to Report Summary](#)



www.geo-search.com 888-396-0042

## Leaking Underground Storage Tanks (LUST)

[MAP ID# 19](#)

Distance from Property: 0.08 mi. (422 ft.) N

### FACILITY INFORMATION

GEOSEARCH ID: 0-004863

FAC ID: 0-004863

NAME: BEACON TRUCK STOP #651

ADDRESS: NOT REPORTED

PICACHO, AZ NOT REPORTED

### FACILITY DETAILS

LUST ID: 0588.01

DATE REPORTED: 11/30/1988

DATE CLOSED: 05/11/2005

PRIORITY:

5R2 - CLOSED SOIL LEVELS MEET RBCA TIER 2

LUST ID: 0588.02

DATE REPORTED: 11/30/1988

DATE CLOSED: 05/11/2005

PRIORITY:

5R2 - CLOSED SOIL LEVELS MEET RBCA TIER 2

LUST ID: 0588.03

DATE REPORTED: 11/30/1988

DATE CLOSED: 06/28/1999

PRIORITY:

5R1 - CLOSED SOIL LEVELS MEET RBCA TIER 1

LUST ID: 0588.04

DATE REPORTED: 11/30/1988

DATE CLOSED: 06/28/1999

PRIORITY:

5R1 - CLOSED SOIL LEVELS MEET RBCA TIER 1

LUST ID: 0588.05

DATE REPORTED: 11/30/1988

DATE CLOSED: 06/28/1999

PRIORITY:

5R1 - CLOSED SOIL LEVELS MEET RBCA TIER 1

LUST ID: 0588.06

DATE REPORTED: 11/30/1988

DATE CLOSED: 06/28/1999

PRIORITY:

5R1 - CLOSED SOIL LEVELS MEET RBCA TIER 1

LUST ID: 0588.07

DATE REPORTED: 11/30/1988



www.geo-search.com 888-396-0042

## ***Leaking Underground Storage Tanks (LUST)***

DATE CLOSED: 11/20/2004

PRIORITY:

**5R1 - CLOSED SOIL LEVELS MEET RBCA TIER 1**

LUST ID: **0588.08**

DATE REPORTED: 11/30/1988

DATE CLOSED: 11/20/2004

PRIORITY:

**5R1 - CLOSED SOIL LEVELS MEET RBCA TIER 1**

LUST ID: **0588.09**

DATE REPORTED: 11/30/1988

DATE CLOSED: 06/28/1999

PRIORITY:

**5R1 - CLOSED SOIL LEVELS MEET RBCA TIER 1**

---

[Back to Report Summary](#)



www.geo-search.com 888-396-0042

## Underground Storage Tanks (UST)

[MAP ID# 20](#)

Distance from Property: 0.08 mi. (422 ft.) N

### FACILITY INFORMATION

GEOSEARCH ID: 0-000749

FACILITY ID: 0-000749

NAME: PICACHO PEAK DAIRY QUEEN STORE

ADDRESS: NOT REPORTED

PICACHO, NOT REPORTED NOT REPORTED

OWNER NAME: BOWLIN'S INCORPORATED

### FACILITY DETAILS

TANK ID:	DATE CLOSED:	DATE INSTALLED:	CLOSURE TYPE:
1	10/12/1995	1/1/1967	REMOVAL
2	10/12/1995	1/1/1967	REMOVAL
3	10/12/1995	1/1/1976	REMOVAL
4	10/12/1995	1/1/1976	REMOVAL

---

[Back to Report Summary](#)



www.geo-search.com 888-396-0042

## Underground Storage Tanks (UST)

[MAP ID# 21](#)

Distance from Property: 0.09 mi. (475 ft.) SW

### FACILITY INFORMATION

GEOSEARCH ID: 0-005117

FACILITY ID: 0-005117

NAME: SUNLAND GIN SHELL

ADDRESS: 5005 S SUNLAND GIN RD  
ELOY, AZ 85131

OWNER NAME: TREJO INVESTMENTS LLLP

### FACILITY DETAILS

TANK ID:	DATE CLOSED:	DATE INSTALLED:	CLOSURE TYPE:
1	12/15/1998	1/1/1984	REMOVAL
2	12/15/1998	1/1/1984	REMOVAL
3	12/15/1998	1/1/1984	REMOVAL
4	5/18/1994	1/1/1979	REMOVAL

---

[Back to Report Summary](#)



www.geo-search.com 888-396-0042

## Leaking Underground Storage Tanks (LUST)

[MAP ID# 21](#)

Distance from Property: 0.09 mi. (475 ft.) SW

### FACILITY INFORMATION

GEOSEARCH ID: 0-005117

FAC ID: 0-005117

NAME: SUNLAND GIN SHELL

ADDRESS: 5005 S SUNLAND GIN RD

ELOY, AZ 85131

### FACILITY DETAILS

LUST ID: 5002.01

DATE REPORTED: 12/16/1998

DATE CLOSED: 11/17/2004

PRIORITY:

**5R1 - CLOSED SOIL LEVELS MEET RBCA TIER 1**

LUST ID: 5002.02

DATE REPORTED: 12/16/1998

DATE CLOSED: 11/17/2004

PRIORITY:

**5R1 - CLOSED SOIL LEVELS MEET RBCA TIER 1**

LUST ID: 5002.03

DATE REPORTED: 12/16/1998

DATE CLOSED: 11/17/2004

PRIORITY:

**5R1 - CLOSED SOIL LEVELS MEET RBCA TIER 1**

---

[Back to Report Summary](#)



www.geo-search.com 888-396-0042



## Mineral Resource Data System (MRDS)

[MAP ID# 22](#)

Distance from Property: 0.09 mi. (475 ft.) N

### FACILITY INFORMATION

GEOSEARCH ID: 10023985

DEP ID: 10023985

MINE NAME: SAND AND GRAVEL QUARRY

ADDRESS: PINAL COUNTY

CASA GRANDE, AZ 85222

DEVELOPMENT STATUS: PAST PRODUCER

### COMMODITY DETAILS

COMMODITY: SAND AND GRAVEL, CONS

COMMODITY TYPE: NON-METALLIC

COMMODITY GROUP: SAND AND GRAVEL

IMPORTANCE: PRIMARY

### MATERIAL DETAILS

MATERIAL: SAND AND GRA

ORE OR GANGUE: ORE

### NAME DETAILS

SITE NAME: SAND AND GRAVEL QUARRY

STATUS: CURRENT

---

[Back to Report Summary](#)



www.geo-search.com 888-396-0042

## Resource Conservation & Recovery Act - Corrective Action Facilities (RCRAC)

[MAP ID# 23](#)

Distance from Property: 0.1 mi. (528 ft.) NE

### FACILITY INFORMATION

EPA ID#: **AZT050010453**

NAME: **APS - SAGUARO POWER PLANT**

ADDRESS: **APPROX 2 MI S OF RED ROCK ON E SIDE OF I-10; MILE POST 228  
RED ROCK, AZ 85653**

CONTACT NAME: **JEFFREY J LEE**

CONTACT ADDRESS: **PO BOX 53933  
PHOENIX AZ 85072-3933**

CONTACT PHONE: **6022501220**

NON-NOTIFIER: **NOT A NON-NOTIFIER**

DATE RECEIVED BY AGENCY: **02/22/2008**

### CERTIFICATION

CERTIFICATION NAME:	CERTIFICATION TITLE:	CERTIFICATION SIGNED DATE:
---------------------	----------------------	----------------------------

<b>JEFFREY J LEE</b>	<b>PLANT MANAGER</b>	<b>02/19/2008</b>
----------------------	----------------------	-------------------

<b>JEFFREY J LEE</b>	<b>PLANT MANAGER</b>	<b>01/18/2007</b>
----------------------	----------------------	-------------------

<b>JEFFREY J LEE</b>	<b>PLANT MANAGER</b>	<b>02/23/2004</b>
----------------------	----------------------	-------------------

<b>JEFFREY LEE</b>	<b>PLANT MNGR</b>	<b>11/05/2003</b>
--------------------	-------------------	-------------------

### INDUSTRY CLASSIFICATION (NAICS)

**2211 - ELECTRIC POWER GENERATION, TRANSMISSION AND DISTRIBUTION**

**22111 - ELECTRIC POWER GENERATION**

**221112 - FOSSIL FUEL ELECTRIC POWER GENERATION**

### SITE HISTORY (INCLUDES GENERATORS AND NON-GENERATORS)

DATE RECEIVED BY AGENCY: **02/22/2008**

NAME: **APS - SAGUARO POWER PLANT**

GENERATOR CLASSIFICATION: **LARGE QUANTITY GENERATOR**

DESCRIPTION: **LARGE QUANTITY GENERATORS (LQGS) GENERATE 1,000 KILOGRAMS PER MONTH OR MORE OF  
HAZARDOUS WASTE OR MORE THAN ONE KILOGRAM PER MONTH OF ACUTELY HAZARDOUS WASTE**

DATE RECEIVED BY AGENCY: **01/18/2007**

NAME: **APS SAGUARO POWER PLANT**

GENERATOR CLASSIFICATION: **LARGE QUANTITY GENERATOR**

DESCRIPTION: **LARGE QUANTITY GENERATORS (LQGS) GENERATE 1,000 KILOGRAMS PER MONTH OR MORE OF  
HAZARDOUS WASTE OR MORE THAN ONE KILOGRAM PER MONTH OF ACUTELY HAZARDOUS WASTE**

DATE RECEIVED BY AGENCY: **02/23/2004**

NAME: **APS SAGUARO POWER PLANT**

GENERATOR CLASSIFICATION: **CONDITIONALLY EXEMPT SMALL QUANTITY GENERATOR**

DESCRIPTION: **CONDITIONALLY EXEMPT SMALL QUANTITY GENERATORS (CESQG) GENERATE 100 KILOGRAMS OR  
LESS PER MONTH OF HAZARDOUS WASTE OR ONE KILOGRAM OR LESS PER MONTH OF ACUTELY HAZARDOUS WASTE**



www.geo-search.com 888-396-0042

## Resource Conservation & Recovery Act - Corrective Action Facilities (RCRAC)

DATE RECEIVED BY AGENCY: 11/12/2003

NAME: APS SAGUARO POWER PLANT

GENERATOR CLASSIFICATION: CONDITIONALLY EXEMPT SMALL QUANTITY GENERATOR

DESCRIPTION: CONDITIONALLY EXEMPT SMALL QUANTITY GENERATORS (CESQG) GENERATE 100 KILOGRAMS OR LESS PER MONTH OF HAZARDOUS WASTE OR ONE KILOGRAM OR LESS PER MONTH OF ACUTELY HAZARDOUS WASTE

DATE RECEIVED BY AGENCY: 08/27/1997

NAME: APS CO SAGUARO GEN STN

GENERATOR CLASSIFICATION: LARGE QUANTITY GENERATOR

DESCRIPTION: LARGE QUANTITY GENERATORS (LQGS) GENERATE 1,000 KILOGRAMS PER MONTH OR MORE OF HAZARDOUS WASTE OR MORE THAN ONE KILOGRAM PER MONTH OF ACUTELY HAZARDOUS WASTE

DATE RECEIVED BY AGENCY: 10/25/1991

NAME: APS CO SAGUARO GEN STN

GENERATOR CLASSIFICATION: CONDITIONALLY EXEMPT SMALL QUANTITY GENERATOR

DESCRIPTION: CONDITIONALLY EXEMPT SMALL QUANTITY GENERATORS (CESQG) GENERATE 100 KILOGRAMS OR LESS PER MONTH OF HAZARDOUS WASTE OR ONE KILOGRAM OR LESS PER MONTH OF ACUTELY HAZARDOUS WASTE

### CURRENT ACTIVITY INFORMATION

GENERATOR STATUS: CONDITIONALLY EXEMPT SMALL QUANTITY GENERATOR

LAST UPDATED DATE: 10/31/2008

SUBJECT TO CORRECTIVE ACTION UNIVERSE: YES

TDSFs POTENTIALLY SUBJECT TO CORRECTIVE ACTION UNDER 3004 (u)/(v) UNIVERSE: NO

TDSFs ONLY SUBJECT TO CORRECTIVE ACTION UNDER DISCRETIONARY AUTHORITIES UNIVERSE: YES

NON TDSFs WHERE RCRA CORRECTIVE ACTION HAS BEEN IMPOSED UNIVERSE: NO

CORRECTIVE ACTION WORKLOAD UNIVERSE: YES

IMPORTER: NO

UNDERGROUND INJECTION: NO

MIXED WASTE GENERATOR: NO

UNIVERSAL WASTE DESTINATION FACILITY: NO

RECYCLER: NO

TRANSFER FACILITY: NO

TRANSPORTER: NO

USED OIL FUEL BURNER: NO

ONSITE BURNER EXEMPTION: NO

USED OIL PROCESSOR: NO

FURNACE EXEMPTION: NO

USED OIL FUEL MARKETER TO BURNER: NO

USED OIL REFINER: NO

SPECIFICATION USED OIL MARKETER: NO

USED OIL TRANSFER FACILITY: NO

USED OIL TRANSPORTER: NO

### COMPLIANCE, MONITORING AND ENFORCEMENT INFORMATION

#### EVALUATIONS

02/24/1993 CEI COMPLIANCE EVALUATION INSPECTION ON-SITE

02/11/1986 CEI COMPLIANCE EVALUATION INSPECTION ON-SITE

05/03/1985 FRR FINANCIAL RECORD REVIEW

#### VIOLATIONS

02/11/1986 264.A TSD - GENERAL

#### ENFORCEMENTS

04/13/1986 120 WRITTEN INFORMAL

### HAZARDOUS WASTE



www.geo-search.com 888-396-0042

## Resource Conservation & Recovery Act - Corrective Action Facilities (RCRAC)

D002 CORROSIVE WASTE

D008 LEAD

### UNIVERSAL WASTE

WASTE TYPE:	ACCUMULATED WASTE ON-SITE:	GENERATED WASTE ON-SITE:	SOURCE TYPE:
BATTERIES	NO	NO	ANNUAL/BIENNIAL REPORT
LAMPS	NO	NO	ANNUAL/BIENNIAL REPORT
PESTICIDES	NO	NO	ANNUAL/BIENNIAL REPORT
MERCURY CONTAINING EQUIPMENT	NO	NO	ANNUAL/BIENNIAL REPORT

### CORRECTIVE ACTION AREA (RELEASE)

AREA NAME:	AIR:	GROUNDWATER::	SOIL:	SURFACE WASTE
ENTIRE FACILITY	Y	----	Y	Y

### CORRECTIVE ACTION EVENT

CA EVENT:	DATE:	EVENT DESCRIPTION:
CA750YE	06/20/2013	RELEASE TO GW CONTROLLED DETERMINATION-YES, APPLICABLE AS OF THIS DATE
CA550RC	04/08/2013	REMEDY CONSTRUCTION-REMEDY CONSTRUCTED
CA725YE	03/30/2011	HUMAN EXPOSURES CONTROLLED DETERMINATION-YES, APPLICABLE AS OF THIS DATE
CA075LO	01/07/1993	CA PRIORITIZATION-LOW CA PRIORITY
CA225NR	01/07/1993	STABILIZATION MEASURES EVALUATION-FACILITY NOT AMENABLE TO STABILIZATION
CA029ST	08/28/1992	LEAD AGENCY DETERMINATION
CA050PA	08/28/1992	RFA COMPLETED-ASSESSMENT WAS A PA-PLUS
CA075LO	08/28/1992	CA PRIORITIZATION-LOW CA PRIORITY
CA029ST	01/01/1990	LEAD AGENCY DETERMINATION

[Back to Report Summary](#)

## Underground Storage Tanks (UST)

[MAP ID# 23](#)

Distance from Property: 0.1 mi. (528 ft.) NE

### FACILITY INFORMATION

GEOSEARCH ID: 0-000414

FACILITY ID: 0-000414

NAME: APS - SAGUARO POWER PLANT

ADDRESS: 25044 E CAMINO ADELANTE  
RED ROCK, AZ 85145

OWNER NAME: ARIZONA PUBLIC SERVICE CO

### FACILITY DETAILS

TANK ID:	DATE CLOSED:	DATE INSTALLED:	CLOSURE TYPE:
1	3/1/1990	1/1/1954	REMOVAL
2	3/1/1990	1/1/1975	REMOVAL

---

[Back to Report Summary](#)



www.geo-search.com 888-396-0042

## Resource Conservation & Recovery Act - Generator (RCRAGR09)

**MAP ID# 23**

**Distance from Property: 0.1 mi. (528 ft.) NE**

### FACILITY INFORMATION

EPA ID#: **AZT050010453**

NAME: **APS - SAGUARO POWER PLANT**

ADDRESS: **APPROX 2 MI S OF RED ROCK ON E SIDE OF I-10; MILE POST 228  
RED ROCK, AZ 85653**

OWNER TYPE: **NOT REPORTED**

OWNER NAME: **NOT REPORTED**

OPERATOR TYPE: **NOT REPORTED**

OPERATOR NAME: **NOT REPORTED**

CONTACT NAME: **JEFFREY J LEE**

CONTACT ADDRESS: **PO BOX 53933**

**PHOENIX AZ 85072-3933**

CONTACT PHONE: **6022501220**

NON-NOTIFIER: **NOT A NON-NOTIFIER**

DATE RECEIVED BY AGENCY: **02/22/2008**

### CERTIFICATION

CERTIFICATION NAME:	CERTIFICATION TITLE:	CERTIFICATION SIGNED DATE:
<b>JEFFREY J LEE</b>	<b>PLANT MANAGER</b>	<b>02/19/2008</b>
<b>JEFFREY J LEE</b>	<b>PLANT MANAGER</b>	<b>01/18/2007</b>
<b>JEFFREY J LEE</b>	<b>PLANT MANAGER</b>	<b>02/23/2004</b>
<b>JEFFREY LEE</b>	<b>PLANT MNGR</b>	<b>11/05/2003</b>

### INDUSTRY CLASSIFICATION (NAICS)

**2211 - ELECTRIC POWER GENERATION, TRANSMISSION AND DISTRIBUTION**

**22111 - ELECTRIC POWER GENERATION**

**221112 - FOSSIL FUEL ELECTRIC POWER GENERATION**

### SITE HISTORY (INCLUDES GENERATORS AND NON-GENERATORS)

DATE RECEIVED BY AGENCY: **02/22/2008**

NAME: **APS - SAGUARO POWER PLANT**

GENERATOR CLASSIFICATION: **LARGE QUANTITY GENERATOR**

DESCRIPTION: **LARGE QUANTITY GENERATORS (LQGS) GENERATE 1,000 KILOGRAMS PER MONTH OR MORE OF  
HAZARDOUS WASTE OR MORE THAN ONE KILOGRAM PER MONTH OF ACUTELY HAZARDOUS WASTE**

DATE RECEIVED BY AGENCY: **01/18/2007**

NAME: **APS SAGUARO POWER PLANT**

GENERATOR CLASSIFICATION: **LARGE QUANTITY GENERATOR**

DESCRIPTION: **LARGE QUANTITY GENERATORS (LQGS) GENERATE 1,000 KILOGRAMS PER MONTH OR MORE OF  
HAZARDOUS WASTE OR MORE THAN ONE KILOGRAM PER MONTH OF ACUTELY HAZARDOUS WASTE**

DATE RECEIVED BY AGENCY: **02/23/2004**

NAME: **APS SAGUARO POWER PLANT**

GENERATOR CLASSIFICATION: **CONDITIONALLY EXEMPT SMALL QUANTITY GENERATOR**

DESCRIPTION: **CONDITIONALLY EXEMPT SMALL QUANTITY GENERATORS (CESQG) GENERATE 100 KILOGRAMS OR  
LESS PER MONTH OF HAZARDOUS WASTE OR ONE KILOGRAM OR LESS PER MONTH OF ACUTELY HAZARDOUS WASTE**

DATE RECEIVED BY AGENCY: **11/12/2003**

NAME: **APS SAGUARO POWER PLANT**



www.geo-search.com 888-396-0042

## Resource Conservation & Recovery Act - Generator (RCRAGR09)

GENERATOR CLASSIFICATION: **CONDITIONALLY EXEMPT SMALL QUANTITY GENERATOR**  
DESCRIPTION: **CONDITIONALLY EXEMPT SMALL QUANTITY GENERATORS (CESQG) GENERATE 100 KILOGRAMS OR LESS PER MONTH OF HAZARDOUS WASTE OR ONE KILOGRAM OR LESS PER MONTH OF ACUTELY HAZARDOUS WASTE**

DATE RECEIVED BY AGENCY: **08/27/1997**

NAME: **APS CO SAGUARO GEN STN**

GENERATOR CLASSIFICATION: **LARGE QUANTITY GENERATOR**

DESCRIPTION: **LARGE QUANTITY GENERATORS (LQGS) GENERATE 1,000 KILOGRAMS PER MONTH OR MORE OF HAZARDOUS WASTE OR MORE THAN ONE KILOGRAM PER MONTH OF ACUTELY HAZARDOUS WASTE**

DATE RECEIVED BY AGENCY: **10/25/1991**

NAME: **APS CO SAGUARO GEN STN**

GENERATOR CLASSIFICATION: **CONDITIONALLY EXEMPT SMALL QUANTITY GENERATOR**

DESCRIPTION: **CONDITIONALLY EXEMPT SMALL QUANTITY GENERATORS (CESQG) GENERATE 100 KILOGRAMS OR LESS PER MONTH OF HAZARDOUS WASTE OR ONE KILOGRAM OR LESS PER MONTH OF ACUTELY HAZARDOUS WASTE**

### CURRENT ACTIVITY INFORMATION

GENERATOR STATUS: **CONDITIONALLY EXEMPT SMALL QUANTITY GENERATOR** LAST UPDATED DATE: **10/31/2008**

SUBJECT TO CORRECTIVE ACTION UNIVERSE: **YES**

TDSFs POTENTIALLY SUBJECT TO CORRECTIVE ACTION UNDER 3004 (u)/(v) UNIVERSE: **NO**

TDSFs ONLY SUBJECT TO CORRECTIVE ACTION UNDER DISCRETIONARY AUTHORITIES UNIVERSE: **YES**

NON TDSFs WHERE RCRA CORRECTIVE ACTION HAS BEEN IMPOSED UNIVERSE: **NO**

CORRECTIVE ACTION WORKLOAD UNIVERSE: **YES**

IMPORTER: **NO**

UNDERGROUND INJECTION: **NO**

MIXED WASTE GENERATOR: **NO**

UNIVERSAL WASTE DESTINATION FACILITY: **NO**

RECYCLER: **NO**

TRANSFER FACILITY: **NO**

TRANSPORTER: **NO**

USED OIL FUEL BURNER: **NO**

ONSITE BURNER EXEMPTION: **NO**

USED OIL PROCESSOR: **NO**

FURNACE EXEMPTION: **NO**

USED OIL FUEL MARKETER TO BURNER: **NO**

USED OIL REFINER: **NO**

SPECIFICATION USED OIL MARKETER: **NO**

USED OIL TRANSFER FACILITY: **NO**

USED OIL TRANSPORTER: **NO**

### COMPLIANCE, MONITORING AND ENFORCEMENT INFORMATION

#### EVALUATIONS

**02/24/1993** CEI COMPLIANCE EVALUATION INSPECTION ON-SITE

**02/11/1986** CEI COMPLIANCE EVALUATION INSPECTION ON-SITE

**05/03/1985** FRR FINANCIAL RECORD REVIEW

#### VIOLATIONS

**02/11/1986** 264.A TSD - GENERAL

#### ENFORCEMENTS

**04/13/1986** 120 WRITTEN INFORMAL

### HAZARDOUS WASTE

**D002** CORROSIVE WASTE

**D008** LEAD



www.geo-search.com 888-396-0042

## Resource Conservation & Recovery Act - Generator (RCRAGR09)

### UNIVERSAL WASTE

WASTE TYPE:	ACCUMULATED WASTE ON-SITE:	GENERATED WASTE ON-SITE:	SOURCE TYPE:
BATTERIES	NO	NO	ANNUAL/BIENNIAL REPORT
LAMPS	NO	NO	ANNUAL/BIENNIAL REPORT
PESTICIDES	NO	NO	ANNUAL/BIENNIAL REPORT
MERCURY CONTAINING EQUIPMENT	NO	NO	ANNUAL/BIENNIAL REPORT

### CORRECTIVE ACTION AREA (RELEASE)

AREA NAME:	AIR:	GROUNDWATER::	SOIL:	SURFACE WASTE
ENTIRE FACILITY	Y	----	Y	Y

### CORRECTIVE ACTION EVENT

CA EVENT:	DATE:	EVENT DESCRIPTION:
CA750YE	06/20/2013	RELEASE TO GW CONTROLLED DETERMINATION-YES, APPLICABLE AS OF THIS DATE
CA550RC	04/08/2013	REMEDY CONSTRUCTION-REMEDY CONSTRUCTED
CA725YE	03/30/2011	HUMAN EXPOSURES CONTROLLED DETERMINATION-YES, APPLICABLE AS OF THIS DATE
CA075LO	01/07/1993	CA PRIORITIZATION-LOW CA PRIORITY
CA225NR	01/07/1993	STABILIZATION MEASURES EVALUATION-FACILITY NOT AMENABLE TO STABILIZATION
CA029ST	08/28/1992	LEAD AGENCY DETERMINATION
CA050PA	08/28/1992	RFA COMPLETED-ASSESSMENT WAS A PA-PLUS
CA075LO	08/28/1992	CA PRIORITIZATION-LOW CA PRIORITY
CA029ST	01/01/1990	LEAD AGENCY DETERMINATION

[Back to Report Summary](#)



## Resource Conservation & Recovery Act - Non-CORRACTS Treatment, Storage & Disposal Facilities (RCRAT)

[MAP ID# 23](#)

Distance from Property: 0.1 mi. (528 ft.) NE

### FACILITY INFORMATION

EPA ID#: **AZT050010453**

NAME: **APS - SAGUARO POWER PLANT**

ADDRESS: **APPROX 2 MI S OF RED ROCK ON E SIDE OF I-10; MILE POST 228  
RED ROCK, AZ 85653**

CONTACT NAME: **JEFFREY J LEE**

CONTACT ADDRESS: **PO BOX 53933**

**PHOENIX AZ 85072-3933**

CONTACT PHONE: **6022501220**

NON-NOTIFIER: **NOT A NON-NOTIFIER**

DATE RECEIVED BY AGENCY: **02/22/2008**

### CERTIFICATION

CERTIFICATION NAME:

CERTIFICATION TITLE:

CERTIFICATION SIGNED DATE:

**JEFFREY J LEE**

**PLANT MANAGER**

**02/19/2008**

**JEFFREY J LEE**

**PLANT MANAGER**

**01/18/2007**

**JEFFREY J LEE**

**PLANT MANAGER**

**02/23/2004**

**JEFFREY LEE**

**PLANT MNGR**

**11/05/2003**

### INDUSTRY CLASSIFICATION (NAICS)

**2211 - ELECTRIC POWER GENERATION, TRANSMISSION AND DISTRIBUTION**

**22111 - ELECTRIC POWER GENERATION**

**221112 - FOSSIL FUEL ELECTRIC POWER GENERATION**

### SITE HISTORY (INCLUDES GENERATORS AND NON-GENERATORS)

DATE RECEIVED BY AGENCY: **02/22/2008**

NAME: **APS - SAGUARO POWER PLANT**

GENERATOR CLASSIFICATION: **LARGE QUANTITY GENERATOR**

DESCRIPTION: **LARGE QUANTITY GENERATORS (LQGS) GENERATE 1,000 KILOGRAMS PER MONTH OR MORE OF  
HAZARDOUS WASTE OR MORE THAN ONE KILOGRAM PER MONTH OF ACUTELY HAZARDOUS WASTE**

DATE RECEIVED BY AGENCY: **01/18/2007**

NAME: **APS SAGUARO POWER PLANT**

GENERATOR CLASSIFICATION: **LARGE QUANTITY GENERATOR**

DESCRIPTION: **LARGE QUANTITY GENERATORS (LQGS) GENERATE 1,000 KILOGRAMS PER MONTH OR MORE OF  
HAZARDOUS WASTE OR MORE THAN ONE KILOGRAM PER MONTH OF ACUTELY HAZARDOUS WASTE**

DATE RECEIVED BY AGENCY: **02/23/2004**

NAME: **APS SAGUARO POWER PLANT**

GENERATOR CLASSIFICATION: **CONDITIONALLY EXEMPT SMALL QUANTITY GENERATOR**

DESCRIPTION: **CONDITIONALLY EXEMPT SMALL QUANTITY GENERATORS (CESQG) GENERATE 100 KILOGRAMS OR  
LESS PER MONTH OF HAZARDOUS WASTE OR ONE KILOGRAM OR LESS PER MONTH OF ACUTELY HAZARDOUS WASTE**



www.geo-search.com 888-396-0042

## Resource Conservation & Recovery Act - Non-CORRACTS Treatment, Storage & Disposal Facilities (RCRAT)

DATE RECEIVED BY AGENCY: 11/12/2003

NAME: APS SAGUARO POWER PLANT

GENERATOR CLASSIFICATION: CONDITIONALLY EXEMPT SMALL QUANTITY GENERATOR

DESCRIPTION: CONDITIONALLY EXEMPT SMALL QUANTITY GENERATORS (CESQG) GENERATE 100 KILOGRAMS OR LESS PER MONTH OF HAZARDOUS WASTE OR ONE KILOGRAM OR LESS PER MONTH OF ACUTELY HAZARDOUS WASTE

DATE RECEIVED BY AGENCY: 08/27/1997

NAME: APS CO SAGUARO GEN STN

GENERATOR CLASSIFICATION: LARGE QUANTITY GENERATOR

DESCRIPTION: LARGE QUANTITY GENERATORS (LQGS) GENERATE 1,000 KILOGRAMS PER MONTH OR MORE OF HAZARDOUS WASTE OR MORE THAN ONE KILOGRAM PER MONTH OF ACUTELY HAZARDOUS WASTE

DATE RECEIVED BY AGENCY: 10/25/1991

NAME: APS CO SAGUARO GEN STN

GENERATOR CLASSIFICATION: CONDITIONALLY EXEMPT SMALL QUANTITY GENERATOR

DESCRIPTION: CONDITIONALLY EXEMPT SMALL QUANTITY GENERATORS (CESQG) GENERATE 100 KILOGRAMS OR LESS PER MONTH OF HAZARDOUS WASTE OR ONE KILOGRAM OR LESS PER MONTH OF ACUTELY HAZARDOUS WASTE

### CURRENT ACTIVITY INFORMATION

GENERATOR STATUS: CONDITIONALLY EXEMPT SMALL QUANTITY GENERATOR

LAST UPDATED DATE: 10/31/2008

SUBJECT TO CORRECTIVE ACTION UNIVERSE: YES

TDSFs POTENTIALLY SUBJECT TO CORRECTIVE ACTION UNDER 3004 (u)/(v) UNIVERSE: NO

TDSFs ONLY SUBJECT TO CORRECTIVE ACTION UNDER DISCRETIONARY AUTHORITIES UNIVERSE: YES

NON TDSFs WHERE RCRA CORRECTIVE ACTION HAS BEEN IMPOSED UNIVERSE: NO

CORRECTIVE ACTION WORKLOAD UNIVERSE: YES

IMPORTER: NO

UNDERGROUND INJECTION: NO

MIXED WASTE GENERATOR: NO

UNIVERSAL WASTE DESTINATION FACILITY: NO

RECYCLER: NO

TRANSFER FACILITY: NO

TRANSPORTER: NO

USED OIL FUEL BURNER: NO

ONSITE BURNER EXEMPTION: NO

USED OIL PROCESSOR: NO

FURNACE EXEMPTION: NO

USED OIL FUEL MARKETER TO BURNER: NO

USED OIL REFINER: NO

SPECIFICATION USED OIL MARKETER: NO

USED OIL TRANSFER FACILITY: NO

USED OIL TRANSPORTER: NO

### COMPLIANCE, MONITORING AND ENFORCEMENT INFORMATION

#### EVALUATIONS

02/24/1993

CEI COMPLIANCE EVALUATION INSPECTION ON-SITE

02/11/1986

CEI COMPLIANCE EVALUATION INSPECTION ON-SITE

05/03/1985

FRR FINANCIAL RECORD REVIEW

#### VIOLATIONS

02/11/1986

264.A TSD - GENERAL

#### ENFORCEMENTS

04/13/1986

120 WRITTEN INFORMAL

### HAZARDOUS WASTE



www.geo-search.com 888-396-0042

## Resource Conservation & Recovery Act - Non-CORRACTS Treatment, Storage & Disposal Facilities (RCRAT)

D002 CORROSIVE WASTE

D008 LEAD

### UNIVERSAL WASTE

WASTE TYPE:	ACCUMULATED WASTE ON-SITE:	GENERATED WASTE ON-SITE:	SOURCE TYPE:
BATTERIES	NO	NO	ANNUAL/BIENNIAL REPORT
LAMPS	NO	NO	ANNUAL/BIENNIAL REPORT
PESTICIDES	NO	NO	ANNUAL/BIENNIAL REPORT
MERCURY CONTAINING EQUIPMENT	NO	NO	ANNUAL/BIENNIAL REPORT

### CORRECTIVE ACTION AREA (RELEASE)

AREA NAME:	AIR:	GROUNDWATER::	SOIL:	SURFACE WASTE
ENTIRE FACILITY	Y	----	Y	Y

### CORRECTIVE ACTION EVENT

CA EVENT:	DATE:	EVENT DESCRIPTION:
CA750YE	06/20/2013	RELEASE TO GW CONTROLLED DETERMINATION-YES, APPLICABLE AS OF THIS DATE
CA550RC	04/08/2013	REMEDY CONSTRUCTION-REMEDY CONSTRUCTED
CA725YE	03/30/2011	HUMAN EXPOSURES CONTROLLED DETERMINATION-YES, APPLICABLE AS OF THIS DATE
CA075LO	01/07/1993	CA PRIORITIZATION-LOW CA PRIORITY
CA225NR	01/07/1993	STABILIZATION MEASURES EVALUATION-FACILITY NOT AMENABLE TO STABILIZATION
CA029ST	08/28/1992	LEAD AGENCY DETERMINATION
CA050PA	08/28/1992	RFA COMPLETED-ASSESSMENT WAS A PA-PLUS
CA075LO	08/28/1992	CA PRIORITIZATION-LOW CA PRIORITY
CA029ST	01/01/1990	LEAD AGENCY DETERMINATION

[Back to Report Summary](#)



www.geo-search.com 888-396-0042

## Leaking Underground Storage Tanks (LUST)

[MAP ID# 23](#)

Distance from Property: 0.1 mi. (528 ft.) NE

### FACILITY INFORMATION

GEOSEARCH ID: 0-000414

FAC ID: 0-000414

NAME: APS - SAGUARO POWER PLANT

ADDRESS: 25044 E CAMINO ADELANTE  
RED ROCK, AZ 85145

### FACILITY DETAILS

LUST ID: 1165.01

DATE REPORTED: 3/19/1990

DATE CLOSED: NOT REPORTED

PRIORITY:

5S - CLOSED CASE FOR SUSPECTED RELEASE (FALSE ALARM)

---

[Back to Report Summary](#)



www.geo-search.com 888-396-0042

## Underground Storage Tanks (UST)

[MAP ID# 24](#)

Distance from Property: 0.12 mi. (634 ft.) N

### FACILITY INFORMATION

GEOSEARCH ID: 0-006744

FACILITY ID: 0-006744 NAME: PICACHO STATION

ADDRESS: NOT REPORTED

PICACHO, NOT REPORTED NOT REPORTED

OWNER NAME: UNION PACIFIC RAILROAD COMPANY

### FACILITY DETAILS

TANK ID:	DATE CLOSED:	DATE INSTALLED:	CLOSURE TYPE:
1	2/21/1990	1/1/1980	REMOVAL
2	2/6/2015	NOT REPORTED	REMOVAL

[Back to Report Summary](#)



www.geo-search.com 888-396-0042

## Leaking Underground Storage Tanks (LUST)

[MAP ID# 24](#)

Distance from Property: 0.12 mi. (634 ft.) N

### FACILITY INFORMATION

GEOSEARCH ID: 0-006744

FAC ID: 0-006744

NAME: PICACHO STATION

ADDRESS: NOT REPORTED

PICACHO, AZ NOT REPORTED

### FACILITY DETAILS

LUST ID: 5646.01

DATE REPORTED: 08/02/2015

DATE CLOSED: NOT REPORTED

PRIORITY:

2 - UNDEFINED SOIL CONTAMINATION (DEFAULT FOR NEWLY REPORTED LUSTS)

---

[Back to Report Summary](#)



www.geo-search.com 888-396-0042

## Underground Storage Tanks (UST)

[MAP ID# 25](#)

Distance from Property: 0.12 mi. (634 ft.) NE

### FACILITY INFORMATION

GEOSEARCH ID: 0-003904

FACILITY ID: 0-003904

NAME: PRIDE TRAVEL CENTER (ELOY)

ADDRESS: 5240 S SUNLAND GIN RD  
ELOY, AZ 85131

OWNER NAME: PRIDE TRAVEL CENTERS LLC

### FACILITY DETAILS

TANK ID:	DATE CLOSED:	DATE INSTALLED:	CLOSURE TYPE:
1	NOT REPORTED	1/1/1986	NOT REPORTED
2	NOT REPORTED	1/1/1986	NOT REPORTED
3	NOT REPORTED	1/1/1986	NOT REPORTED
4	NOT REPORTED	1/1/1986	NOT REPORTED
5	NOT REPORTED	1/1/1986	NOT REPORTED
6	NOT REPORTED	1/1/1986	NOT REPORTED

---

[Back to Report Summary](#)



www.geo-search.com 888-396-0042

## Leaking Underground Storage Tanks (LUST)

[MAP ID# 25](#)

Distance from Property: 0.12 mi. (634 ft.) NE

### FACILITY INFORMATION

GEOSEARCH ID: 0-003904

FAC ID: 0-003904

NAME: PRIDE TRAVEL CENTER (ELOY)

ADDRESS: 5240 S SUNLAND GIN RD  
ELOY, AZ 85131

### FACILITY DETAILS

LUST ID: 1290.01

DATE REPORTED: 05/22/1990

DATE CLOSED: 02/05/1998

PRIORITY:

5R1 - CLOSED SOIL LEVELS MEET RBCA TIER 1

LUST ID: 1290.02

DATE REPORTED: 12/04/1997

DATE CLOSED: 07/17/1998

PRIORITY:

5R1 - CLOSED SOIL LEVELS MEET RBCA TIER 1

---

[Back to Report Summary](#)



www.geo-search.com 888-396-0042



## Underground Storage Tanks (UST)

[MAP ID# 26](#)

Distance from Property: 0.12 mi. (634 ft.) SW

### FACILITY INFORMATION

GEOSEARCH ID: 0-008879

FACILITY ID: 0-008879

NAME: NICKERSON FARMS RESTURANT

ADDRESS: NOT REPORTED

PICACHO, NOT REPORTED NOT REPORTED

OWNER NAME: NOT REPORTED

### FACILITY DETAILS

TANK ID:	DATE CLOSED:	DATE INSTALLED:	CLOSURE TYPE:
1	1/16/1997	NOT REPORTED	REMOVAL
2	1/16/1997	NOT REPORTED	REMOVAL

---

[Back to Report Summary](#)



www.geo-search.com 888-396-0042

## Leaking Underground Storage Tanks (LUST)

[MAP ID# 26](#)

Distance from Property: 0.12 mi. (634 ft.) SW

### FACILITY INFORMATION

GEOSEARCH ID: 0-008879

FAC ID: 0-008879

NAME: NICKERSON FARMS RESTURANT

ADDRESS: NOT REPORTED

PICACHO, AZ NOT REPORTED

### FACILITY DETAILS

LUST ID: 4646.01

DATE REPORTED: 01/21/1997

DATE CLOSED: 09/17/1997

PRIORITY:

**5R1 - CLOSED SOIL LEVELS MEET RBCA TIER 1**

LUST ID: 4646.02

DATE REPORTED: 01/21/1997

DATE CLOSED: 09/17/1997

PRIORITY:

**5R1 - CLOSED SOIL LEVELS MEET RBCA TIER 1**

LUST ID: 4646.03

DATE REPORTED: 01/21/1997

DATE CLOSED: 09/17/1997

PRIORITY:

**5R1 - CLOSED SOIL LEVELS MEET RBCA TIER 1**

LUST ID: 4646.04

DATE REPORTED: 01/21/1997

DATE CLOSED: 09/17/1997

PRIORITY:

**5R1 - CLOSED SOIL LEVELS MEET RBCA TIER 1**

---

[Back to Report Summary](#)



www.geo-search.com 888-396-0042

## Leaking Underground Storage Tanks (LUST)

[MAP ID# 27](#)

Distance from Property: 0.13 mi. (686 ft.) NE

### FACILITY INFORMATION

GEOSEARCH ID: 0-009124

FAC ID: 0-009124

NAME: EXPRESS STOP #514

ADDRESS: 3160 N TOLTEC RD  
ELOY, AZ 85131

### FACILITY DETAILS

LUST ID: 5657.01

DATE REPORTED: 01/20/2016

DATE CLOSED: NOT REPORTED

PRIORITY:

2 - UNDEFINED SOIL CONTAMINATION (DEFAULT FOR NEWLY REPORTED LUSTS)

---

[Back to Report Summary](#)



www.geo-search.com 888-396-0042

## Underground Storage Tanks (UST)

[MAP ID# 27](#)

Distance from Property: 0.13 mi. (686 ft.) NE

### FACILITY INFORMATION

GEOSEARCH ID: 0-001036

FACILITY ID: 0-001036

NAME: CHEVRON #9-1080

ADDRESS: 3035 N TOLTEC RD  
ELOY, AZ 85131

OWNER NAME: CHEVRON PRODUCTS CO

### FACILITY DETAILS

TANK ID:	DATE CLOSED:	DATE INSTALLED:	CLOSURE TYPE:
1	12/19/1994	1/1/1983	REMOVAL
2	12/19/1994	1/1/1983	REMOVAL
3	12/19/1994	1/1/1983	REMOVAL
4	12/19/1994	1/1/1983	REMOVAL

---

[Back to Report Summary](#)



www.geo-search.com 888-396-0042

## Underground Storage Tanks (UST)

[MAP ID# 27](#)

Distance from Property: 0.13 mi. (686 ft.) NE

### FACILITY INFORMATION

GEOSEARCH ID: 0-009124

FACILITY ID: 0-009124

NAME: GOOD 2 GO #514

ADDRESS: 3160 N TOLTEC RD  
ELOY, AZ 85131

OWNER NAME: CASA SIERRA INVESTMENTS LLLP

### FACILITY DETAILS

TANK ID:	DATE CLOSED:	DATE INSTALLED:	CLOSURE TYPE:
1	NOT REPORTED	2/20/1997	NOT REPORTED
2	NOT REPORTED	2/20/1997	NOT REPORTED

---

[Back to Report Summary](#)



www.geo-search.com 888-396-0042

## Leaking Underground Storage Tanks (LUST)

[MAP ID# 27](#)

Distance from Property: 0.13 mi. (686 ft.) NE

### FACILITY INFORMATION

GEOSEARCH ID: 0-001036

FAC ID: 0-001036

NAME: CHEVRON #9-1080

ADDRESS: 3035 N TOLTEC RD  
ELOY, AZ 85131

### FACILITY DETAILS

LUST ID: 0283.01

DATE REPORTED: 2/10/1987

DATE CLOSED: NOT REPORTED

PRIORITY:

**5S - CLOSED CASE FOR SUSPECTED RELEASE (FALSE ALARM)**

LUST ID: 0283.02

DATE REPORTED: 12/27/1994

DATE CLOSED: 01/21/1997

PRIORITY:

**5R1 - CLOSED SOIL LEVELS MEET RBCA TIER 1**

LUST ID: 0283.03

DATE REPORTED: 12/27/1994

DATE CLOSED: 01/21/1997

PRIORITY:

**5R1 - CLOSED SOIL LEVELS MEET RBCA TIER 1**

---

[Back to Report Summary](#)



www.geo-search.com 888-396-0042

## Underground Storage Tanks (UST)

[MAP ID# 28](#)

Distance from Property: 0.14 mi. (739 ft.) SW

### FACILITY INFORMATION

GEOSEARCH ID: 0-007874

FACILITY ID: 0-007874

NAME: TRAVEL CENTERS OF AMERICA

ADDRESS: 2949 N TOLTEC RD  
ELOY, AZ 85131

OWNER NAME: HPT TA PROPERTIES TRUST

### FACILITY DETAILS

TANK ID:	DATE CLOSED:	DATE INSTALLED:	CLOSURE TYPE:
1	NOT REPORTED	8/1/1989	NOT REPORTED
2	NOT REPORTED	8/1/1989	NOT REPORTED
3	NOT REPORTED	8/1/1989	NOT REPORTED
4	NOT REPORTED	8/1/1989	NOT REPORTED
5	NOT REPORTED	8/1/1989	NOT REPORTED
6	NOT REPORTED	8/1/1989	NOT REPORTED
7	NOT REPORTED	8/1/1989	NOT REPORTED
8	NOT REPORTED	8/1/1989	NOT REPORTED
9	NOT REPORTED	8/1/1989	NOT REPORTED
10	NOT REPORTED	8/1/1989	NOT REPORTED

[Back to Report Summary](#)



www.geo-search.com 888-396-0042

## Leaking Underground Storage Tanks (LUST)

[MAP ID# 28](#)

Distance from Property: 0.14 mi. (739 ft.) SW

### FACILITY INFORMATION

GEOSEARCH ID: 0-007874

FAC ID: 0-007874

NAME: TRAVEL CENTERS OF AMERICA

ADDRESS: 2949 N TOLTEC RD

ELOY, AZ 85131

### FACILITY DETAILS

LUST ID: 2921.01

DATE REPORTED: 07/15/1993

DATE CLOSED: 02/07/1994

PRIORITY:

**5R1 - CLOSED SOIL LEVELS MEET RBCA TIER 1**

LUST ID: 2921.02

DATE REPORTED: 8/4/1996

DATE CLOSED: 11/29/1996

PRIORITY:

**6 - INCIDENT/TANK WAS DETERMINED NOT TO BE UST JURISDICTION AND REFERRED TO ANOTHER PROGRAM**

---

[Back to Report Summary](#)



www.geo-search.com 888-396-0042



## Leaking Underground Storage Tanks (LUST)

[MAP ID# 29](#)

Distance from Property: 0.15 mi. (792 ft.) SW

### **FACILITY INFORMATION**

GEOSEARCH ID: 0-005097

FAC ID: 0-005097

NAME: EXXON - PICACHO PEAK

ADDRESS: NOT REPORTED

PICACHO, AZ NOT REPORTED

### **FACILITY DETAILS**

LUST ID: 2467.01

DATE REPORTED: 09/14/1992

DATE CLOSED: 01/18/1996

PRIORITY:

5R1 - CLOSED SOIL LEVELS MEET RBCA TIER 1

---

[Back to Report Summary](#)



www.geo-search.com 888-396-0042

## Underground Storage Tanks (UST)

[MAP ID# 29](#)

Distance from Property: 0.15 mi. (792 ft.) SW

### FACILITY INFORMATION

GEOSEARCH ID: 0-005097

FACILITY ID: 0-005097

NAME: EXXON - PICACHO PEAK

ADDRESS: NOT REPORTED

PICACHO, NOT REPORTED NOT REPORTED

OWNER NAME: TREJO INVESTMENTS LLLP

### FACILITY DETAILS

TANK ID:	DATE CLOSED:	DATE INSTALLED:	CLOSURE TYPE:
1	4/1/1993	4/22/1970	REMOVAL
2	4/1/1993	4/22/1972	REMOVAL
3	4/1/1993	4/22/1972	REMOVAL
4	9/10/1992	NOT REPORTED	REMOVAL

---

[Back to Report Summary](#)



www.geo-search.com 888-396-0042

## Underground Storage Tanks (UST)

[MAP ID# 29](#)

Distance from Property: 0.15 mi. (792 ft.) SW

### FACILITY INFORMATION

GEOSEARCH ID: 0-005673

FACILITY ID: 0-005673

NAME: LONGS PEAK CONVENIENCE MARKET

ADDRESS: NOT REPORTED

PICACHO, NOT REPORTED NOT REPORTED

OWNER NAME: PICACHO PEAK ENTERPRISES INC

### FACILITY DETAILS

TANK ID:	DATE CLOSED:	DATE INSTALLED:	CLOSURE TYPE:
1	11/5/1997	4/17/1978	REMOVAL
2	11/5/1997	4/17/1978	REMOVAL
3	11/5/1997	4/17/1978	REMOVAL

---

[Back to Report Summary](#)



www.geo-search.com 888-396-0042

## Leaking Underground Storage Tanks (LUST)

[MAP ID# 29](#)

Distance from Property: 0.15 mi. (792 ft.) SW

### FACILITY INFORMATION

GEOSEARCH ID: 0-005673

FAC ID: 0-005673

NAME: LONGS PEAK CONVENIENCE MARKET

ADDRESS: NOT REPORTED

PICACHO, AZ NOT REPORTED

### FACILITY DETAILS

LUST ID: 2514.01

DATE REPORTED: 06/25/1992

DATE CLOSED: 01/23/1995

PRIORITY:

5R1 - CLOSED SOIL LEVELS MEET RBCA TIER 1

---

[Back to Report Summary](#)



www.geo-search.com 888-396-0042

## Underground Storage Tanks (UST)

[MAP ID# 30](#)

Distance from Property: 0.15 mi. (792 ft.) SW

### FACILITY INFORMATION

GEOSEARCH ID: 0-000953

FACILITY ID: 0-000953

NAME: CARLSON FREEWAY SERVICE

ADDRESS: 4985 N SUNLAND GIN RD  
ELOY, AZ 85131

OWNER NAME: WILLIAM CARLSON ESTATE

### FACILITY DETAILS

TANK ID:	DATE CLOSED:	DATE INSTALLED:	CLOSURE TYPE:
1	8/13/2004	1/1/1985	REMOVAL
2	8/13/2004	1/1/1985	REMOVAL
3	8/13/2004	1/1/1985	REMOVAL
4	12/16/1999	1/1/1974	REMOVAL

---

[Back to Report Summary](#)



www.geo-search.com 888-396-0042

## Leaking Underground Storage Tanks (LUST)

[MAP ID# 30](#)

Distance from Property: 0.15 mi. (792 ft.) SW

### FACILITY INFORMATION

GEOSEARCH ID: 0-000953

FAC ID: 0-000953

NAME: CARLSON FREEWAY SERVICE

ADDRESS: 4985 N SUNLAND GIN RD  
ELOY, AZ 85131

### FACILITY DETAILS

LUST ID: 5157.01

DATE REPORTED: 01/19/2000

DATE CLOSED: 08/29/2000

PRIORITY:

5R2 - CLOSED SOIL LEVELS MEET RBCA TIER 2

LUST ID: 5157.02

DATE REPORTED: 09/13/2004

DATE CLOSED: 09/12/2005

PRIORITY:

5R1 - CLOSED SOIL LEVELS MEET RBCA TIER 1

---

[Back to Report Summary](#)



www.geo-search.com 888-396-0042

## Mineral Resource Data System (MRDS)

[MAP ID# 31](#)

Distance from Property: 0.16 mi. (845 ft.) N

### FACILITY INFORMATION

GEOSEARCH ID: 10137934

DEP ID: 10137934

MINE NAME: GRAVEL PIT

ADDRESS: PINAL COUNTY

ELOY, AZ 85231

DEVELOPMENT STATUS: PAST PRODUCER

### COMMODITY DETAILS

COMMODITY: SAND AND GRAVEL, CONS

COMMODITY TYPE: NON-METALLIC

COMMODITY GROUP: SAND AND GRAVEL

IMPORTANCE: PRIMARY

### MATERIAL DETAILS

NO MATERIAL DETAILS REPORTED

### NAME DETAILS

SITE NAME: GRAVEL PIT

STATUS: CURRENT

---

[Back to Report Summary](#)



www.geo-search.com 888-396-0042

## Underground Storage Tanks (UST)

[MAP ID# 32](#)

Distance from Property: 0.17 mi. (898 ft.) SW

### FACILITY INFORMATION

GEOSEARCH ID: 0-006210

FACILITY ID: 0-006210

NAME: FLYING J TRAVEL PLAZA #609

ADDRESS: 16189 S SUNSHINE BLVD  
ELOY, AZ 85131

OWNER NAME: PILOT TRAVEL CENTER LLC

### FACILITY DETAILS

TANK ID:	DATE CLOSED:	DATE INSTALLED:	CLOSURE TYPE:
1	NOT REPORTED	1/1/1988	NOT REPORTED
2	NOT REPORTED	1/1/1988	NOT REPORTED
3	NOT REPORTED	1/1/1988	NOT REPORTED
4	NOT REPORTED	1/1/1988	NOT REPORTED
5	NOT REPORTED	1/1/1988	NOT REPORTED
6	NOT REPORTED	1/1/1988	NOT REPORTED

---

[Back to Report Summary](#)



www.geo-search.com 888-396-0042



## Leaking Underground Storage Tanks (LUST)

[MAP ID# 32](#)

Distance from Property: 0.17 mi. (898 ft.) SW

### FACILITY INFORMATION

GEOSEARCH ID: 0-006210

FAC ID: 0-006210

NAME: FLYING J TRAVEL PLAZA #609

ADDRESS: 16189 S SUNSHINE BLVD  
ELOY, AZ 85131

### FACILITY DETAILS

LUST ID: 1732.01

DATE REPORTED: 03/11/1991

DATE CLOSED: 05/13/1996

PRIORITY:

**5R1 - CLOSED SOIL LEVELS MEET RBCA TIER 1**

LUST ID: 1732.02

DATE REPORTED: 11/18/1993

DATE CLOSED: 2/5/1997

PRIORITY:

**6 - INCIDENT/TANK WAS DETERMINED NOT TO BE UST JURISDICTION AND REFERRED TO ANOTHER PROGRAM**

LUST ID: 1732.03

DATE REPORTED: 07/14/1999

DATE CLOSED: 09/29/2000

PRIORITY:

**5R2 - CLOSED SOIL LEVELS MEET RBCA TIER 2**

LUST ID: 1732.04

DATE REPORTED: 07/20/1999

DATE CLOSED: 09/29/2000

PRIORITY:

**5R1 - CLOSED SOIL LEVELS MEET RBCA TIER 1**

LUST ID: 1732.05

DATE REPORTED: 09/13/1999

DATE CLOSED: 09/29/2000

PRIORITY:

**5G2 - CLOSED SOIL/GW LEVELS MEET RBCA TIER 2**

LUST ID: 1732.06

DATE REPORTED: 10/24/2014

DATE CLOSED: NOT REPORTED

PRIORITY:

**2 - UNDEFINED SOIL CONTAMINATION (DEFAULT FOR NEWLY REPORTED LUSTS)**



www.geo-search.com 888-396-0042

## ***Leaking Underground Storage Tanks (LUST)***

LUST ID: **1732.07**

DATE REPORTED: **10/24/2014**

DATE CLOSED: **NOT REPORTED**

PRIORITY:

**2 - UNDEFINED SOIL CONTAMINATION (DEFAULT FOR NEWLY REPORTED LUSTS)**

---

[Back to Report Summary](#)



www.geo-search.com 888-396-0042

## Underground Storage Tanks (UST)

[MAP ID# 33](#)

Distance from Property: 0.17 mi. (898 ft.) NE

### FACILITY INFORMATION

GEOSEARCH ID: 0-006344

FACILITY ID: 0-006344

NAME: ALBERTAN MOTEL

ADDRESS: 5300 S SUNLAND GIN RD  
ELOY, AZ 85131

OWNER NAME: WILBERT & JUDITH OHLMANN

### FACILITY DETAILS

TANK ID:	DATE CLOSED:	DATE INSTALLED:	CLOSURE TYPE:
1	5/6/1994	5/1/1985	REMOVAL
2	5/6/1994	5/1/1985	REMOVAL
3	5/6/1994	5/1/1985	REMOVAL
4	5/6/1994	5/1/1985	REMOVAL
5	8/24/1988	NOT REPORTED	REMOVAL

---

[Back to Report Summary](#)



www.geo-search.com 888-396-0042

## Leaking Underground Storage Tanks (LUST)

[MAP ID# 33](#)

Distance from Property: 0.17 mi. (898 ft.) NE

### FACILITY INFORMATION

GEOSEARCH ID: 0-006344

FAC ID: 0-006344

NAME: ALBERTAN MOTEL

ADDRESS: 5300 S SUNLAND GIN RD  
ELOY, AZ 85131

### FACILITY DETAILS

LUST ID: 3522.01

DATE REPORTED: 05/16/1994

DATE CLOSED: 05/08/1995

PRIORITY:

5R1 - CLOSED SOIL LEVELS MEET RBCA TIER 1

---

[Back to Report Summary](#)



www.geo-search.com 888-396-0042

## Underground Storage Tanks (UST)

[MAP ID# 34](#)

Distance from Property: 0.18 mi. (950 ft.) SW

### FACILITY INFORMATION

GEOSEARCH ID: 0-006416

FACILITY ID: 0-006416

NAME: BOB TEXACO STATION

ADDRESS: 22593 E SASCO RD

RED ROCK, AZ 85145

OWNER NAME: MEEKS, R L.

### FACILITY DETAILS

TANK ID:	DATE CLOSED:	DATE INSTALLED:	CLOSURE TYPE:
1	4/9/2014	1/1/1973	REMOVAL
2	4/9/2014	1/1/1973	REMOVAL
3	4/9/2014	1/1/1973	REMOVAL
4	4/9/2014	NOT REPORTED	REMOVAL

[Back to Report Summary](#)



www.geo-search.com 888-396-0042

## Mineral Resource Data System (MRDS)

[MAP ID# 35](#)

Distance from Property: 0.2 mi. (1,056 ft.) NE

### FACILITY INFORMATION

GEOSEARCH ID: 10023996

DEP ID: 10023996

MINE NAME: SAND AND GRAVEL QUARRY

ADDRESS: PINAL COUNTY

ELOY, AZ 85231

DEVELOPMENT STATUS: PAST PRODUCER

### COMMODITY DETAILS

COMMODITY: SAND AND GRAVEL, CONS COMMODITY TYPE: NON-METALLIC COMMODITY GROUP: SAND AND GRAVEL

IMPORTANCE: PRIMARY

### MATERIAL DETAILS

MATERIAL: SAND AND GRA

ORE OR GANGUE: ORE

### NAME DETAILS

SITE NAME: SAND AND GRAVEL QUARRY

STATUS: CURRENT

---

[Back to Report Summary](#)



www.geo-search.com 888-396-0042

## Underground Storage Tanks (UST)

[MAP ID# 36](#)

Distance from Property: 0.2 mi. (1,056 ft.) SW

### FACILITY INFORMATION

GEOSEARCH ID: 0-009510

FACILITY ID: 0-009510

NAME: LOVE'S TRAVEL STOP

ADDRESS: 5000 N SUNLAND GIN RD  
ELOY, AZ 85131

OWNER NAME: LOVE'S TRAVEL STOPS & COUNTRY STORES INC

### FACILITY DETAILS

TANK ID:	DATE CLOSED:	DATE INSTALLED:	CLOSURE TYPE:
1	NOT REPORTED	3/5/1999	NOT REPORTED
2	NOT REPORTED	3/5/1999	NOT REPORTED
3	NOT REPORTED	3/5/1999	NOT REPORTED
4	NOT REPORTED	3/5/1999	NOT REPORTED
5	NOT REPORTED	5/1/2012	NOT REPORTED
6	NOT REPORTED	12/21/2015	NOT REPORTED

---

[Back to Report Summary](#)



www.geo-search.com 888-396-0042

## Underground Storage Tanks (UST)

[MAP ID# 37](#)

Distance from Property: 0.21 mi. (1,109 ft.) NE

### FACILITY INFORMATION

GEOSEARCH ID: 0-005413

FACILITY ID: 0-005413

NAME: UNOCAL #651

ADDRESS: 3501 N TOLTEC RD  
ELOY, AZ 85131

OWNER NAME: UNOCAL CORP

### FACILITY DETAILS

TANK ID:	DATE CLOSED:	DATE INSTALLED:	CLOSURE TYPE:
1	2/8/1993	4/18/1970	REMOVAL
2	2/8/1993	4/18/1970	REMOVAL
3	2/8/1993	4/18/1970	REMOVAL
4	2/8/1993	4/18/1970	REMOVAL
5	2/8/1993	4/18/1970	REMOVAL
6	2/8/1993	4/18/1978	REMOVAL
7	2/8/1993	4/18/1984	REMOVAL

[Back to Report Summary](#)



www.geo-search.com 888-396-0042



## Leaking Underground Storage Tanks (LUST)

[MAP ID# 37](#)

Distance from Property: 0.21 mi. (1,109 ft.) NE

### FACILITY INFORMATION

GEOSEARCH ID: 0-005413

FAC ID: 0-005413

NAME: UNOCAL #651

ADDRESS: 3501 N TOLTEC RD

ELOY, AZ 85131

### FACILITY DETAILS

LUST ID: 01489.1

DATE REPORTED: 9/8/1993

DATE CLOSED: 6/4/1999

PRIORITY:

**5R1V - CLOSED SOIL LEVELS MEET RBCA TIER 1T. RECORDED VEMUR**

LUST ID: 1489.01

DATE REPORTED: 10/22/1990

DATE CLOSED: 01/27/1999

PRIORITY:

**5R1 - CLOSED SOIL LEVELS MEET RBCA TIER 1**

LUST ID: 1489.02

DATE REPORTED: 10/22/1990

DATE CLOSED: 01/27/1999

PRIORITY:

**5R1 - CLOSED SOIL LEVELS MEET RBCA TIER 1**

LUST ID: 1489.03

DATE REPORTED: 10/22/1990

DATE CLOSED: 01/27/1999

PRIORITY:

**5R1 - CLOSED SOIL LEVELS MEET RBCA TIER 1**

LUST ID: 1489.04

DATE REPORTED: 02/05/1993

DATE CLOSED: 01/27/1999

PRIORITY:

**5R1 - CLOSED SOIL LEVELS MEET RBCA TIER 1**

LUST ID: 1489.05

DATE REPORTED: 02/05/1993

DATE CLOSED: 01/27/1999

PRIORITY:

**5R1 - CLOSED SOIL LEVELS MEET RBCA TIER 1**



www.geo-search.com 888-396-0042

## ***Leaking Underground Storage Tanks (LUST)***

LUST ID: **1489.06**

DATE REPORTED: **06/09/1993**

DATE CLOSED: **01/27/1999**

PRIORITY:

**5R1 - CLOSED SOIL LEVELS MEET RBCA TIER 1**

LUST ID: **1489.07**

DATE REPORTED: **06/09/1993**

DATE CLOSED: **01/27/1999**

PRIORITY:

**5R1 - CLOSED SOIL LEVELS MEET RBCA TIER 1**

LUST ID: **1489.08**

DATE REPORTED: **06/09/1993**

DATE CLOSED: **01/27/1999**

PRIORITY:

**5R1 - CLOSED SOIL LEVELS MEET RBCA TIER 1**

LUST ID: **1489.09**

DATE REPORTED: **06/09/1993**

DATE CLOSED: **01/27/1999**

PRIORITY:

**5R1 - CLOSED SOIL LEVELS MEET RBCA TIER 1**

LUST ID: **1489.10**

DATE REPORTED: **09/08/1993**

DATE CLOSED: **06/04/1999**

PRIORITY:

**5R1V - CLOSED SOIL LEVELS MEET RBCA TIER 1T. RECORDED VEMUR**

---

[Back to Report Summary](#)



www.geo-search.com 888-396-0042

## Underground Storage Tanks (UST)

[MAP ID# 38](#)

Distance from Property: 0.21 mi. (1,109 ft.) N

### FACILITY INFORMATION

GEOSEARCH ID: 0-003694

FACILITY ID: 0-003694

NAME: PETRO TRUCK STOP

ADDRESS: 5235 S SUNLAND GIN RD  
ELOY, AZ 85131

OWNER NAME: PETRO STOPPING CENTERS, L.P.

### FACILITY DETAILS

TANK ID:	DATE CLOSED:	DATE INSTALLED:	CLOSURE TYPE:
1	8/7/1998	12/30/1984	REMOVAL
2	8/7/1998	12/30/1984	REMOVAL
3	NOT REPORTED	1/1/1984	NOT REPORTED
4	NOT REPORTED	1/1/1984	NOT REPORTED
5	NOT REPORTED	1/1/1984	NOT REPORTED
6	NOT REPORTED	1/1/1984	NOT REPORTED
7	NOT REPORTED	1/1/1984	NOT REPORTED
8	NOT REPORTED	1/1/1984	NOT REPORTED
9	NOT REPORTED	1/1/1984	NOT REPORTED

[Back to Report Summary](#)



www.geo-search.com 888-396-0042

## Leaking Underground Storage Tanks (LUST)

[MAP ID# 38](#)

Distance from Property: 0.21 mi. (1,109 ft.) N

### FACILITY INFORMATION

GEOSEARCH ID: 0-003694

FAC ID: 0-003694

NAME: PETRO TRUCK STOP

ADDRESS: 5235 S SUNLAND GIN RD  
ELOY, AZ 85131

### FACILITY DETAILS

LUST ID: 4933.01

DATE REPORTED: 09/08/1998

DATE CLOSED: 09/06/2005

PRIORITY:

5R1 - CLOSED SOIL LEVELS MEET RBCA TIER 1

---

[Back to Report Summary](#)



www.geo-search.com 888-396-0042

## Mineral Resource Data System (MRDS)

[MAP ID# 39](#)

Distance from Property: 0.22 mi. (1,162 ft.) SW

### FACILITY INFORMATION

GEOSEARCH ID: 10137628

DEP ID: 10137628

MINE NAME: GRAVEL PIT

ADDRESS: PINAL COUNTY  
ELOY, AZ 85231

DEVELOPMENT STATUS: PAST PRODUCER

### COMMODITY DETAILS

COMMODITY: SAND AND GRAVEL, CONS

COMMODITY TYPE: NON-METALLIC

COMMODITY GROUP: SAND AND GRAVEL

IMPORTANCE: PRIMARY

### MATERIAL DETAILS

NO MATERIAL DETAILS REPORTED

### NAME DETAILS

SITE NAME: GRAVEL PIT

STATUS: CURRENT

---

[Back to Report Summary](#)



www.geo-search.com 888-396-0042

## Underground Storage Tanks (UST)

[MAP ID# 40](#)

Distance from Property: 0.24 mi. (1,267 ft.) SW

### FACILITY INFORMATION

GEOSEARCH ID: 0-000866

FACILITY ID: 0-000866

NAME: CARDLOCK - W TOLTEC ROAD - #14

ADDRESS: 2925 W TOLTEC RD

ELOY, AZ 85131

OWNER NAME: CARDON INVESTMENTS

### FACILITY DETAILS

TANK ID:	DATE CLOSED:	DATE INSTALLED:	CLOSURE TYPE:
1	12/1/1988	1/1/1974	REMOVAL
2	12/1/1988	1/1/1974	REMOVAL
3	12/1/1988	1/1/1974	REMOVAL
4	12/1/1988	1/1/1974	REMOVAL
5	12/1/1988	1/1/1974	REMOVAL
6	12/1/1988	1/1/1974	REMOVAL
7	12/1/1988	1/1/1974	REMOVAL

---

[Back to Report Summary](#)



www.geo-search.com 888-396-0042

## Leaking Underground Storage Tanks (LUST)

[MAP ID# 40](#)

Distance from Property: 0.24 mi. (1,267 ft.) SW

### FACILITY INFORMATION

GEOSEARCH ID: 0-000866

FAC ID: 0-000866

NAME: CARDLOCK - W TOLTEC ROAD - #14

ADDRESS: 2925 W TOLTEC RD

ELOY, AZ 85131

### FACILITY DETAILS

LUST ID: 3433.01

DATE REPORTED: 03/15/1994

DATE CLOSED: 11/30/1998

PRIORITY:

**5R1 - CLOSED SOIL LEVELS MEET RBCA TIER 1**

LUST ID: 3433.02

DATE REPORTED: 03/15/1994

DATE CLOSED: 11/30/1998

PRIORITY:

**5R1 - CLOSED SOIL LEVELS MEET RBCA TIER 1**

LUST ID: 3433.03

DATE REPORTED: 03/15/1994

DATE CLOSED: 01/11/1999

PRIORITY:

**5R1 - CLOSED SOIL LEVELS MEET RBCA TIER 1**

---

[Back to Report Summary](#)



www.geo-search.com 888-396-0042

## Underground Storage Tanks (UST)

[MAP ID# 41](#)

Distance from Property: 0.25 mi. (1,320 ft.) N

### FACILITY INFORMATION

GEOSEARCH ID: 0-009732

FACILITY ID: 0-009732

NAME: PILOT TRAVEL CENTER #458

ADDRESS: 619 S SUNSHINE BLVD  
ELOY, AZ 85131

OWNER NAME: PILOT TRAVEL CENTER LLC

### FACILITY DETAILS

TANK ID:	DATE CLOSED:	DATE INSTALLED:	CLOSURE TYPE:
1	NOT REPORTED	2/15/2001	NOT REPORTED
1	NOT REPORTED	2/15/2001	NOT REPORTED
2	NOT REPORTED	2/15/2001	NOT REPORTED
3	NOT REPORTED	2/15/2001	NOT REPORTED
4	NOT REPORTED	2/15/2001	NOT REPORTED
5	NOT REPORTED	2/15/2001	NOT REPORTED
6	NOT REPORTED	2/15/2001	NOT REPORTED
7	NOT REPORTED	2/15/2001	NOT REPORTED
8	NOT REPORTED	6/1/2016	NOT REPORTED

---

[Back to Report Summary](#)



www.geo-search.com 888-396-0042



## Leaking Underground Storage Tanks (LUST)

[MAP ID# 42](#)

Distance from Property: 0.31 mi. (1,637 ft.) NE

### FACILITY INFORMATION

GEOSEARCH ID: 0-002301

FAC ID: 0-002301

NAME: TOLTEC MIDDLE SCHOOL

ADDRESS: 3315 N TOLTEC RD  
ELOY, AZ 85131

### FACILITY DETAILS

LUST ID: 2375.01

DATE REPORTED: 07/01/1992

DATE CLOSED: 02/13/1995

PRIORITY:

5R1 - CLOSED SOIL LEVELS MEET RBCA TIER 1

---

[Back to Report Summary](#)



www.geo-search.com 888-396-0042

## Leaking Underground Storage Tanks (LUST)

[MAP ID# 43](#)

Distance from Property: 0.34 mi. (1,795 ft.) NE

### FACILITY INFORMATION

GEOSEARCH ID: 0-005482

FAC ID: 0-005482

NAME: CIRCLE K #2947

ADDRESS: 3125 N TOLTEC RD  
ELOY, AZ 85131

### FACILITY DETAILS

LUST ID: 0281.01

DATE REPORTED: 02/06/1987

DATE CLOSED: 10/13/2005

PRIORITY:

**5R2 - CLOSED SOIL LEVELS MEET RBCA TIER 2**

LUST ID: 0281.02

DATE REPORTED: 03/30/1992

DATE CLOSED: 01/26/1994

PRIORITY:

**5R1 - CLOSED SOIL LEVELS MEET RBCA TIER 1**

LUST ID: 0281.03

DATE REPORTED: 10/29/1990

DATE CLOSED: 02/29/2008

PRIORITY:

**5R1 - CLOSED SOIL LEVELS MEET RBCA TIER 1**

LUST ID: 0281.04

DATE REPORTED: 07/30/1993

DATE CLOSED: 10/13/2005

PRIORITY:

**5R2 - CLOSED SOIL LEVELS MEET RBCA TIER 2**

---

[Back to Report Summary](#)



www.geo-search.com 888-396-0042

## Leaking Underground Storage Tanks (LUST)

[MAP ID# 44](#)

Distance from Property: 0.37 mi. (1,954 ft.) NE

### FACILITY INFORMATION

GEOSEARCH ID: 0-003921

FAC ID: 0-003921

NAME: PINAL COUNTY - FLEET MAINTENANCE

ADDRESS: 612 W DR MARTIN LUTHER KING JR ST

ELOY, AZ 85131

### FACILITY DETAILS

LUST ID: 4227.01

DATE REPORTED: 10/05/1995

DATE CLOSED: 05/11/1999

PRIORITY:

5R1 - CLOSED SOIL LEVELS MEET RBCA TIER 1

---

[Back to Report Summary](#)



www.geo-search.com 888-396-0042

## Leaking Underground Storage Tanks (LUST)

[MAP ID# 45](#)

Distance from Property: 0.37 mi. (1,954 ft.) SW

### FACILITY INFORMATION

GEOSEARCH ID: 0-004126

FAC ID: 0-004126

NAME: RED ROCK ELEMENTARY SCHOOL

ADDRESS: 33656 S AGUIRRE LN

RED ROCK, AZ 85145

### FACILITY DETAILS

LUST ID: 2967.01

DATE REPORTED: 08/17/1993

DATE CLOSED: 02/03/2006

PRIORITY:

5R2 - CLOSED SOIL LEVELS MEET RBCA TIER 2

---

[Back to Report Summary](#)



www.geo-search.com 888-396-0042

## Resource Conservation & Recovery Act - Subject to Corrective Action Facilities (RCRASUBC)

**MAP ID# 46**

Distance from Property: 0.7 mi. (3,696 ft.) NE

### FACILITY INFORMATION

EPA ID#: **AZD980737084**

NAME: **MCFARLAND CASCADE HOLDINGS INC.**

ADDRESS: **850 W CHAMBERS STREET  
ELOY, AZ 85131**

OPERATOR NAME: **MCFARLAND CASCADE HOLDINGS INC.**

CONTACT NAME: **RONNIE JACKSON**

CONTACT ADDRESS: **PO BOX 968  
ELOY AZ 85131**

CONTACT PHONE: **520 4667801**

NON-NOTIFIER: **NOT A NON-NOTIFIER**

DATE RECEIVED BY AGENCY: **04/04/2016**

### CERTIFICATION

CERTIFICATION NAME:	CERTIFICATION TITLE:	CERTIFICATION SIGNED DATE:
RONNIE JACKSON	PLANT MANAGER	02/23/2016
RICK L MCCULLOUGH	PLANT MANAGER	02/27/2014
RICK L MCCULLOUGH	PLANT MANAGER	02/16/2012
RICK L MCCULLOUGH	PLANT MANAGER	02/19/2010
RONNIE K JACKSON	ASST. PLANT MGR	02/19/2010
WENDY M MARCUM	CONTACT	01/28/2010
WENDY MARCUM	CONTACT	01/19/2009
WENDY MARCUM	CONTACT	02/21/2008
RONNIE K JACKSON	PLANT MANAGER	02/18/2008
ROY GARRISON	PLT MGR	02/27/2006
ROY GARRISON	PLANT MANAGER	02/23/2006
ROY GARRISON	PLT MGR	01/13/2004
ROY GARRISON	PLT MGR	01/13/2004

### INDUSTRY CLASSIFICATION (NAICS)

**321114 - WOOD PRESERVATION**

### SITE HISTORY (INCLUDES GENERATORS AND NON-GENERATORS)

DATE RECEIVED BY AGENCY: **04/04/2016**

NAME: **MCFARLAND CASCADE HOLDINGS INC.**

GENERATOR CLASSIFICATION: **CONDITIONALLY EXEMPT SMALL QUANTITY GENERATOR**

DESCRIPTION: **CONDITIONALLY EXEMPT SMALL QUANTITY GENERATORS (CESQG) GENERATE 100 KILOGRAMS OR LESS PER MONTH OF HAZARDOUS WASTE OR ONE KILOGRAM OR LESS PER MONTH OF ACUTELY HAZARDOUS WASTE**

DATE RECEIVED BY AGENCY: **05/02/2014**

NAME: **STELLA-JONES CORPORATION**

GENERATOR CLASSIFICATION: **CONDITIONALLY EXEMPT SMALL QUANTITY GENERATOR**

DESCRIPTION: **CONDITIONALLY EXEMPT SMALL QUANTITY GENERATORS (CESQG) GENERATE 100 KILOGRAMS OR**



www.geo-search.com 888-396-0042

## **Resource Conservation & Recovery Act - Subject to Corrective Action Facilities (RCRASUBC)**

**LESS PER MONTH OF HAZARDOUS WASTE OR ONE KILOGRAM OR LESS PER MONTH OF ACUTELY HAZARDOUS WASTE**

DATE RECEIVED BY AGENCY: 04/19/2012

NAME: ARIZONA PACIFIC WOOD PRESERVING, INC.

GENERATOR CLASSIFICATION: CONDITIONALLY EXEMPT SMALL QUANTITY GENERATOR

DESCRIPTION: CONDITIONALLY EXEMPT SMALL QUANTITY GENERATORS (CESQG) GENERATE 100 KILOGRAMS OR  
LESS PER MONTH OF HAZARDOUS WASTE OR ONE KILOGRAM OR LESS PER MONTH OF ACUTELY HAZARDOUS WASTE

DATE RECEIVED BY AGENCY: 04/08/2010

NAME: ARIZONA PACIFIC WOOD PRESERVING, INC.

GENERATOR CLASSIFICATION: CONDITIONALLY EXEMPT SMALL QUANTITY GENERATOR

DESCRIPTION: CONDITIONALLY EXEMPT SMALL QUANTITY GENERATORS (CESQG) GENERATE 100 KILOGRAMS OR  
LESS PER MONTH OF HAZARDOUS WASTE OR ONE KILOGRAM OR LESS PER MONTH OF ACUTELY HAZARDOUS WASTE

DATE RECEIVED BY AGENCY: 02/03/2010

NAME: ARIZONA PACIFIC WOOD PRESERVING

GENERATOR CLASSIFICATION: CONDITIONALLY EXEMPT SMALL QUANTITY GENERATOR

DESCRIPTION: CONDITIONALLY EXEMPT SMALL QUANTITY GENERATORS (CESQG) GENERATE 100 KILOGRAMS OR  
LESS PER MONTH OF HAZARDOUS WASTE OR ONE KILOGRAM OR LESS PER MONTH OF ACUTELY HAZARDOUS WASTE

DATE RECEIVED BY AGENCY: 01/21/2009

NAME: ARIZONA PACIFIC WOOD PRESERVING

GENERATOR CLASSIFICATION: CONDITIONALLY EXEMPT SMALL QUANTITY GENERATOR

DESCRIPTION: CONDITIONALLY EXEMPT SMALL QUANTITY GENERATORS (CESQG) GENERATE 100 KILOGRAMS OR  
LESS PER MONTH OF HAZARDOUS WASTE OR ONE KILOGRAM OR LESS PER MONTH OF ACUTELY HAZARDOUS WASTE

DATE RECEIVED BY AGENCY: 02/21/2008

NAME: ARIZONA PACIFIC WOOD

GENERATOR CLASSIFICATION: CONDITIONALLY EXEMPT SMALL QUANTITY GENERATOR

DESCRIPTION: CONDITIONALLY EXEMPT SMALL QUANTITY GENERATORS (CESQG) GENERATE 100 KILOGRAMS OR  
LESS PER MONTH OF HAZARDOUS WASTE OR ONE KILOGRAM OR LESS PER MONTH OF ACUTELY HAZARDOUS WASTE

DATE RECEIVED BY AGENCY: 02/18/2008

NAME: ARIZONA PACIFIC WOOD PRESERVING, INC.

GENERATOR CLASSIFICATION: CONDITIONALLY EXEMPT SMALL QUANTITY GENERATOR

DESCRIPTION: CONDITIONALLY EXEMPT SMALL QUANTITY GENERATORS (CESQG) GENERATE 100 KILOGRAMS OR  
LESS PER MONTH OF HAZARDOUS WASTE OR ONE KILOGRAM OR LESS PER MONTH OF ACUTELY HAZARDOUS WASTE

DATE RECEIVED BY AGENCY: 02/27/2006

NAME: ARIZONA PACIFIC WOOD PRESERVING INC

GENERATOR CLASSIFICATION: CONDITIONALLY EXEMPT SMALL QUANTITY GENERATOR

DESCRIPTION: CONDITIONALLY EXEMPT SMALL QUANTITY GENERATORS (CESQG) GENERATE 100 KILOGRAMS OR  
LESS PER MONTH OF HAZARDOUS WASTE OR ONE KILOGRAM OR LESS PER MONTH OF ACUTELY HAZARDOUS WASTE

DATE RECEIVED BY AGENCY: 02/27/2006

NAME: ARIZONA PACIFIC WOOD PRESERVING, INC.

GENERATOR CLASSIFICATION: CONDITIONALLY EXEMPT SMALL QUANTITY GENERATOR



www.geo-search.com 888-396-0042

## **Resource Conservation & Recovery Act - Subject to Corrective Action Facilities (RCRASUBC)**

DESCRIPTION: **CONDITIONALLY EXEMPT SMALL QUANTITY GENERATORS (CESQG) GENERATE 100 KILOGRAMS OR LESS PER MONTH OF HAZARDOUS WASTE OR ONE KILOGRAM OR LESS PER MONTH OF ACUTELY HAZARDOUS WASTE**

DATE RECEIVED BY AGENCY: **01/13/2004**

NAME: **AZ PACIFIC WOOD PRESERVING, INC.**

GENERATOR CLASSIFICATION: **CONDITIONALLY EXEMPT SMALL QUANTITY GENERATOR**

DESCRIPTION: **CONDITIONALLY EXEMPT SMALL QUANTITY GENERATORS (CESQG) GENERATE 100 KILOGRAMS OR LESS PER MONTH OF HAZARDOUS WASTE OR ONE KILOGRAM OR LESS PER MONTH OF ACUTELY HAZARDOUS WASTE**

DATE RECEIVED BY AGENCY: **08/12/1993**

NAME: **ARIZONA PACIFIC WOOD PRESERVING**

GENERATOR CLASSIFICATION: **SMALL QUANTITY GENERATOR**

DESCRIPTION: **SMALL QUANTITY GENERATORS (SQGS) GENERATE MORE THAN 100 KILOGRAMS, BUT LESS THAN 1,000 KILOGRAMS, OF HAZARDOUS WASTE PER MONTH**

DATE RECEIVED BY AGENCY: **01/11/1993**

NAME: **ARIZONA PACIFIC WOOD PRESERVING**

GENERATOR CLASSIFICATION: **CONDITIONALLY EXEMPT SMALL QUANTITY GENERATOR**

DESCRIPTION: **CONDITIONALLY EXEMPT SMALL QUANTITY GENERATORS (CESQG) GENERATE 100 KILOGRAMS OR LESS PER MONTH OF HAZARDOUS WASTE OR ONE KILOGRAM OR LESS PER MONTH OF ACUTELY HAZARDOUS WASTE**

DATE RECEIVED BY AGENCY: **01/11/1993**

NAME: **ARIZONA PACIFIC WOOD PRESERVING**

GENERATOR CLASSIFICATION: **SMALL QUANTITY GENERATOR**

DESCRIPTION: **SMALL QUANTITY GENERATORS (SQGS) GENERATE MORE THAN 100 KILOGRAMS, BUT LESS THAN 1,000 KILOGRAMS, OF HAZARDOUS WASTE PER MONTH**

### **CURRENT ACTIVITY INFORMATION**

GENERATOR STATUS: **LARGE QUANTITY GENERATOR**

LAST UPDATED DATE: **10/13/2016**

SUBJECT TO CORRECTIVE ACTION UNIVERSE: **YES**

TDSFs POTENTIALLY SUBJECT TO CORRECTIVE ACTION UNDER 3004 (u)/(v) UNIVERSE: **NO**

TDSFs ONLY SUBJECT TO CORRECTIVE ACTION UNDER DISCRETIONARY AUTHORITIES UNIVERSE: **YES**

NON TDSFs WHERE RCRA CORRECTIVE ACTION HAS BEEN IMPOSED UNIVERSE: **NO**

CORRECTIVE ACTION WORKLOAD UNIVERSE: **NO**

IMPORTER: **NO**

UNDERGROUND INJECTION: **NO**

MIXED WASTE GENERATOR: **NO**

UNIVERSAL WASTE DESTINATION FACILITY: **NO**

RECYCLER: **NO**

TRANSFER FACILITY: **NO**

TRANSPORTER: **NO**

USED OIL FUEL BURNER: **NO**

ONSITE BURNER EXEMPTION: **NO**

USED OIL PROCESSOR: **NO**

FURNACE EXEMPTION: **NO**

USED OIL FUEL MARKETER TO BURNER: **NO**

USED OIL REFINER: **NO**

SPECIFICATION USED OIL MARKETER: **YES**

USED OIL TRANSFER FACILITY: **NO**

USED OIL TRANSPORTER: **NO**

### **COMPLIANCE MONITORING AND ENFORCEMENT INFORMATION**

#### **EVALUATIONS**



www.geo-search.com 888-396-0042

## **Resource Conservation & Recovery Act - Subject to Corrective Action Facilities (RCRASUBC)**

04/04/2013	CEI	COMPLIANCE EVALUATION INSPECTION ON-SITE
07/13/2009	CEI	COMPLIANCE EVALUATION INSPECTION ON-SITE
04/14/2004	CEI	COMPLIANCE EVALUATION INSPECTION ON-SITE
09/23/1993	CEI	COMPLIANCE EVALUATION INSPECTION ON-SITE
12/03/1986	CEI	COMPLIANCE EVALUATION INSPECTION ON-SITE
05/21/1986	CEI	COMPLIANCE EVALUATION INSPECTION ON-SITE
02/10/1986	CEI	COMPLIANCE EVALUATION INSPECTION ON-SITE
12/17/1985	CSE	COMPLIANCE SCHEDULE EVALUATION
10/20/1985	CSE	COMPLIANCE SCHEDULE EVALUATION
05/22/1985	CEI	COMPLIANCE EVALUATION INSPECTION ON-SITE

### VIOLATIONS

04/04/2013	262.A GENERATORS - GENERAL
04/14/2004	262.C GENERATORS - PRE-TRANSPORT
05/22/1985	264.G TSD - CLOSURE/POST-CLOSURE
05/22/1985	264.H TSD - FINANCIAL REQUIREMENTS
07/13/2009	262.A GENERATORS - GENERAL
07/13/2009	273.A UNIVERSAL WASTE - GENERAL
10/20/1985	265.F TSD IS-GROUND-WATER MONITORING
12/03/1986	264.A TSD - GENERAL
12/17/1985	264.G TSD - CLOSURE/POST-CLOSURE
12/17/1985	264.H TSD - FINANCIAL REQUIREMENTS
12/17/1985	265.F TSD IS-GROUND-WATER MONITORING

### ENFORCEMENTS

05/23/2013	117 NOT REPORTED
05/23/2013	120 WRITTEN INFORMAL
05/10/2013	145 NOT REPORTED
04/05/2013	161 NOT REPORTED
11/02/2009	117 NOT REPORTED
10/27/2009	120 WRITTEN INFORMAL
08/03/2009	145 NOT REPORTED
07/28/2009	161 NOT REPORTED
06/17/2004	120 WRITTEN INFORMAL
02/23/1987	120 WRITTEN INFORMAL
01/23/1986	120 WRITTEN INFORMAL
10/23/1985	120 WRITTEN INFORMAL
10/01/1985	120 WRITTEN INFORMAL

### HAZARDOUS WASTE

D004	ARSENIC
D007	CHROMIUM
D009	MERCURY
D039	TETRACHLOROETHYLENE
F032	WASTEWATERS, PROCESS RESIDUALS,PRESERVATIVE DRIPPAGE, AND SPENT FORMULATIONS FROM WOOD PRESERVING PROCESSES GENERATED AT PLANTS THAT CURRENTLY USE, OR HAVE PREVIOUSLY USED, CHLOROPHENOLIC FORMULATIONS [EXCEPT POTENTIALLY CROSS-CONTAMINATED WASTES THAT HAVE HAD



www.geo-search.com 888-396-0042



## **Resource Conservation & Recovery Act - Subject to Corrective Action Facilities (RCRASUBC)**

THE F032 WASTE CODE DELETED IN ACCORDANCE WITH SECTION 261.35 (I.E., THE NEWLY PROMULGATED EQUIPMENT CLEANING OR REPLACEMENT STANDARDS), AND WHERE THE GENERATOR DOES NOT RESUME OR INITIATE USE OF CHLOROPHENOLIC FORMULATIONS]. (THIS LISTING DOES NOT INCLUDE K001 BOTTOM SEDIMENT SLUDGE FROM THE TREATMENT OF WASTEWATER FROM WOOD PRESERVING PROCESSES THAT USE CREOSOTE AND/OR PENTACHLOROPHENOL.)

- F034** WASTEWATERS, PROCESS RESIDUALS, PRESERVATIVE DRIPPAGE, AND SPENT FORMULATIONS FROM WOOD PRESERVING PROCESSES GENERATED AT PLANTS THAT USE CREOSOTE FORMULATIONS. THIS LISTING DOES NOT INCLUDE K001 BOTTOM SEDIMENT SLUDGE FROM THE TREATMENT OF WASTEWATER FROM WOOD PRESERVING PROCESSES THAT USE CREOSOTE AND/OR PENTACHLOROPHENOL.
- F035** WASTEWATERS, PROCESS RESIDUALS, PRESERVATIVE DRIPPAGE, AND SPENT FORMULATIONS FROM WOOD PRESERVING PROCESSES GENERATED AT PLANTS THAT USE INORGANIC PRESERVATIVES CONTAINING ARSENIC OR CHROMIUM. THIS LISTING DOES NOT INCLUDE K001 BOTTOM SEDIMENT SLUDGE FROM THE TREATMENT OF WASTEWATER FROM WOOD PRESERVING PROCESSES THAT USE CREOSOTE AND/OR PENTACHLOROPHENOL.

### UNIVERSAL WASTE

WASTE TYPE:	ACCUMULATED WASTE ON-SITE:	GENERATED WASTE ON-SITE:	SOURCE TYPE:
<b>BATTERIES</b>	<b>NO</b>	<b>NO</b>	<b>ANNUAL/BIENNIAL REPORT</b>
<b>LAMPS</b>	<b>NO</b>	<b>NO</b>	<b>ANNUAL/BIENNIAL REPORT</b>
<b>PESTICIDES</b>	<b>NO</b>	<b>NO</b>	<b>ANNUAL/BIENNIAL REPORT</b>
<b>MERCURY CONTAINING EQUIPMENT</b>	<b>NO</b>	<b>NO</b>	<b>ANNUAL/BIENNIAL REPORT</b>

### CORRECTIVE ACTION AREA (RELEASE)

AREA NAME:	AIR:	GROUNDWATER::	SOIL:	SURFACE WASTE
<b>ENTIRE FACILITY</b>	----	----	----	----

### CORRECTIVE ACTION EVENT

CA EVENT:	DATE:	EVENT DESCRIPTION:
<b>CA075ME</b>	<b>02/21/1992</b>	<b>CA PRIORITIZATION-MEDIUM CA PRIORITY</b>
<b>CA225IN</b>	<b>02/21/1992</b>	<b>STABILIZATION MEASURES EVALUATION-FURTHER INVESTIGATION NECESSARY</b>
<b>CA029EP</b>	<b>08/07/1991</b>	<b>LEAD AGENCY DETERMINATION</b>
<b>CA049PA</b>	<b>08/07/1991</b>	<b>PA OR CERCLA INSPECTION</b>
<b>CA075ME</b>	<b>08/07/1991</b>	<b>CA PRIORITIZATION-MEDIUM CA PRIORITY</b>

[Back to Report Summary](#)

## State Hazardous Waste Sites (SHWS)

[MAP ID# 46](#)

Distance from Property: 0.7 mi. (3,696 ft.) NE

### FACILITY INFORMATION

GEOSEARCH ID: 971ACID

EPA ID: AZD980737084

ACIDS ID: 971

NAME: ARIZONA PACIFIC WOOD PRESERVING COR

ADDRESS: 805 W. CHAMBERS ST.

ELOY, AZ 85231

WATER QUALITY ASSURANCE REVOLVONG FUND: NOT REPORTED

FILE LOCATION:

THE PA/SI FOR THESE SITES HAVE BEEN COMPLETED AND ARE AVAILABLE FOR REVIEW. APPOINTMENTS TO REVIEW FILES LOCATED WITHIN THIS PROGRAM MAY BE MADE THROUGH THE PREREMEDIAL UNIT SECRETARY. TELEPHONE: (602) 2074227.

---

[Back to Report Summary](#)



www.geo-search.com 888-396-0042

## ***Unlocated Sites Summary***

*This list contains sites that could not be mapped due to limited or incomplete address information.*

*No Records Found*



[www.geo-search.com](http://www.geo-search.com) 888-396-0042

## ***Environmental Records Definitions - FEDERAL***

### **AIRSAFS**

Aerometric Information Retrieval System / Air Facility Subsystem

VERSION DATE: 10/20/14

The United States Environmental Protection Agency (EPA) modified the Aerometric Information Retrieval System (AIRS) to a database that exclusively tracks the compliance of stationary sources of air pollution with EPA regulations: the Air Facility Subsystem (AFS). Since this change in 2001, the management of the AIRS/AFS database was assigned to EPA's Office of Enforcement and Compliance Assurance.

### **BRS**

Biennial Reporting System

Version Date: 12/31/11

The United States Environmental Protection Agency (EPA), in cooperation with the States, biennially collects information regarding the generation, management, and final disposition of hazardous wastes regulated under the Resource Conservation and Recovery Act of 1976 (RCRA), as amended. The Biennial Report captures detailed data on the generation of hazardous waste from large quantity generators and data on waste management practices from treatment, storage and disposal facilities. Currently, the EPA states that data collected between 1991 and 1997 was originally a part of the defunct Biennial Reporting System and is now incorporated into the RCRAInfo data system.

### **CDL**

Clandestine Drug Laboratory Locations

VERSION DATE: 07/01/16

The U.S. Department of Justice ("the Department") provides this information as a public service. It contains addresses of some locations where law enforcement agencies reported they found chemicals or other items that indicated the presence of either clandestine drug laboratories or dumpsites. In most cases, the source of the entries is not the Department, and the Department has not verified the entry and does not guarantee its accuracy. Members of the public must verify the accuracy of all entries by, for example, contacting local law enforcement and local health departments. The Department does not establish, implement, enforce, or certify compliance with clean-up or remediation standards for contaminated sites; the public should contact a state or local health department or environmental protection agency for that information.

### **DOCKETS**

EPA Docket Data

VERSION DATE: 12/22/05

The United States Environmental Protection Agency Docket data lists Civil Case Defendants, filing dates as far back as 1971, laws broken including section, violations that occurred, pollutants involved, penalties assessed and superfund awards by facility and location. Please refer to ICIS database as source of current data.



[www.geo-search.com](http://www.geo-search.com) 888-396-0042

## ***Environmental Records Definitions - FEDERAL***

### **EC**

Federal Engineering Institutional Control Sites

VERSION DATE: 08/03/15

This database includes site locations where Engineering and/or Institutional Controls have been identified as part of a selected remedy for the site as defined by United States Environmental Protection Agency official remedy decision documents. A site listing does not indicate that the institutional and engineering controls are currently in place nor will be in place once the remedy is complete; it only indicates that the decision to include either of them in the remedy is documented as of the completed date of the document. Institutional controls are actions, such as legal controls, that help minimize the potential for human exposure to contamination by ensuring appropriate land or resource use. Engineering controls include caps, barriers, or other device engineering to prevent access, exposure, or continued migration of contamination.

### **ECHOR09**

Enforcement and Compliance History Information

VERSION DATE: 02/08/17

The EPA's Enforcement and Compliance History Online (ECHO) database, provides compliance and enforcement information for facilities nationwide. This database includes facilities regulated as Clean Air Act stationary sources, Clean Water Act direct dischargers, Resource Conservation and Recovery Act hazardous waste handlers, Safe Drinking Water Act public water systems along with other data, such as Toxics Release Inventory releases.

### **ERNSAZ**

Emergency Response Notification System

VERSION DATE: 04/17/17

This National Response Center database contains data on reported releases of oil, chemical, radiological, biological, and/or etiological discharges into the environment anywhere in the United States and its territories. The data comes from spill reports made to the U.S. Environmental Protection Agency, U.S. Coast Guard, the National Response Center and/or the U.S. Department of Transportation.

### **FRSAZ**

Facility Registry System

VERSION DATE: 04/04/17

The United States Environmental Protection Agency's Office of Environmental Information (OEI) developed the Facility Registry System (FRS) as the centrally managed database that identifies facilities, sites or places subject to environmental regulations or of environmental interest. The Facility Registry System replaced the Facility Index System or FINDS database.

### **HMIRSR09**

Hazardous Materials Incident Reporting System

VERSION DATE: 11/29/16

The HMIRS database contains unintentional hazardous materials release information reported to the U.S. Department of Transportation located in EPA Region 9. This region includes the following states: Arizona, California, Hawaii, Nevada, and the territories of Guam and American Samoa.



[www.geo-search.com](http://www.geo-search.com) 888-396-0042

## ***Environmental Records Definitions - FEDERAL***

**ICIS** Integrated Compliance Information System (formerly DOCKETS)

VERSION DATE: 03/25/17

ICIS is a case activity tracking and management system for civil, judicial, and administrative federal Environmental Protection Agency enforcement cases. ICIS contains information on federal administrative and federal judicial cases under the following environmental statutes: the Clean Air Act, the Clean Water Act, the Resource Conservation and Recovery Act, the Emergency Planning and Community Right-to-Know Act - Section 313, the Toxic Substances Control Act, the Federal Insecticide, Fungicide, and Rodenticide Act, the Comprehensive Environmental Response, Compensation, and Liability Act, the Safe Drinking Water Act, and the Marine Protection, Research, and Sanctuaries Act.

**ICISNPDES** Integrated Compliance Information System National Pollutant Discharge Elimination System

VERSION DATE: 01/21/17

In 2006, the Integrated Compliance Information System (ICIS) - National Pollutant Discharge Elimination System (NPDES) became the NPDES national system of record for select states, tribes and territories. ICIS-NPDES is an information management system maintained by the United States Environmental Protection Agency's Office of Compliance to track permit compliance and enforcement status of facilities regulated by the NPDES under the Clean Water Act. ICIS-NPDES is designed to support the NPDES program at the state, regional, and national levels.

**LUCIS** Land Use Control Information System

VERSION DATE: 09/01/06

The LUCIS database is maintained by the U.S. Navy and contains information for former Base Realignment and Closure (BRAC) properties across the United States.

**MLTS** Material Licensing Tracking System

VERSION DATE: 02/12/16

MLTS is a list of approximately 8,100 sites which have or use radioactive materials subject to the United States Nuclear Regulatory Commission (NRC) licensing requirements.

**NPDESR09** National Pollutant Discharge Elimination System

VERSION DATE: 04/01/07

Information in this database is extracted from the Water Permit Compliance System (PCS) database which is used by United States Environmental Protection Agency to track surface water permits issued under the Clean Water Act. This database includes permitted facilities located in EPA Region 9. This region includes the following states: Arizona, California, Hawaii, Nevada, and the territories of Guam and American Samoa. The NPDES database was collected from December 2002 until April 2007. Refer to the PCS and/or ICIS-NPDES database as source of current data.

## ***Environmental Records Definitions - FEDERAL***

**PADS** PCB Activity Database System

VERSION DATE: 07/01/14

The PCB Activity Database System (PADS) is used by the United States Environmental Protection Agency to monitor the activities of polychlorinated biphenyls (PCB) handlers.

**PCSR09** Permit Compliance System

VERSION DATE: 08/01/12

The Permit Compliance System is used in tracking enforcement status and permit compliance of facilities controlled by the National Pollutant Discharge Elimination System (NPDES) under the Clean Water Act and is maintained by the United States Environmental Protection Agency's Office of Compliance. PCS is designed to support the NPDES program at the state, regional, and national levels. This database includes permitted facilities located in EPA Region 9. This region includes the following states: Arizona, California, Hawaii, Nevada, and the territories of Guam and American Samoa. PCS has been modernized, and no longer exists. National Pollutant Discharge Elimination System (ICIS-NPDES) data can now be found in Integrated Compliance Information System (ICIS).

**RCRASC** RCRA Sites with Controls

VERSION DATE: 04/04/17

The Resource Conservation and Recovery Act (RCRA) gives EPA the authority to control hazardous waste from the "cradle-to-grave." This includes the generation, transportation, treatment, storage, and disposal of hazardous waste. RCRA also set forth a framework for the management of non-hazardous solid wastes. The 1986 amendments to RCRA enabled EPA to address environmental problems that could result from underground tanks storing petroleum and other hazardous substances. This listing refers to facilities with institutional controls in place.

**SFLIENS** CERCLIS Liens

VERSION DATE: 06/08/12

A Federal CERCLA ("Superfund") lien can exist by operation of law at any site or property at which United States Environmental Protection Agency has spent Superfund monies. These monies are spent to investigate and address releases and threatened releases of contamination. CERCLIS provides information as to the identity of these sites and properties. This database contains those CERCLIS sites where the Lien on Property action is complete.

**SSTS** Section Seven Tracking System

VERSION DATE: 12/08/14

The United States Environmental Protection Agency tracks information on pesticide establishments through the Section Seven Tracking System (SSTS). SSTS records the registration of new establishments and records pesticide production at each establishment. The Federal Insecticide, Fungicide and Rodenticide Act (FIFRA) requires that production of pesticides or devices be conducted in a registered pesticide-producing or device-producing establishment. ("Production" includes formulation, packaging, repackaging, and relabeling.)

## ***Environmental Records Definitions - FEDERAL***

**TRI** Toxics Release Inventory

VERSION DATE: 12/31/15

The Toxics Release Inventory, provided by the United States Environmental Protection Agency, includes data on toxic chemical releases and waste management activities from certain industries as well as federal and tribal facilities. This inventory contains information about the types and amounts of toxic chemicals that are released each year to the air, water, and land as well as information on the quantities of toxic chemicals sent to other facilities for further waste management.

**TSCA** Toxic Substance Control Act Inventory

VERSION DATE: 12/31/06

The Toxic Substances Control Act (TSCA) was enacted in 1976 to ensure that chemicals manufactured, imported, processed, or distributed in commerce, or used or disposed of in the United States do not pose any unreasonable risks to human health or the environment. TSCA section 8(b) provides the United States Environmental Protection Agency authority to "compile, keep current, and publish a list of each chemical substance that is manufactured or processed in the United States." This TSCA Chemical Substance Inventory contains non-confidential information on the production amount of toxic chemicals from each manufacturer and importer site.

**RCRAGR09** Resource Conservation & Recovery Act - Generator

VERSION DATE: 12/12/16

The Resource Conservation and Recovery Act (RCRA) gives EPA the authority to control hazardous waste from the "cradle-to-grave." This includes the generation, transportation, treatment, storage, and disposal of hazardous waste. RCRA also set forth a framework for the management of non-hazardous solid wastes. The 1986 amendments to RCRA enabled EPA to address environmental problems that could result from underground tanks storing petroleum and other hazardous substances. This listing refers to facilities currently generating hazardous waste. EPA Region 9 includes the following states: Arizona, California, Hawaii, Nevada, and the territories of Guam and American Samoa.

**RCRANGR09** Resource Conservation & Recovery Act - Non-Generator

VERSION DATE: 12/12/16

The Resource Conservation and Recovery Act (RCRA) gives EPA the authority to control hazardous waste from the "cradle-to-grave." This includes the generation, transportation, treatment, storage, and disposal of hazardous waste. RCRA also set forth a framework for the management of non-hazardous solid wastes. The 1986 amendments to RCRA enabled EPA to address environmental problems that could result from underground tanks storing petroleum and other hazardous substances. This listing refers to facilities classified as non-generators. Non-Generators do not presently generate hazardous waste. EPA Region 9 includes the following states: Arizona, California, Hawaii, Nevada, and the territories of Guam and American Samoa.



[www.geo-search.com](http://www.geo-search.com) 888-396-0042



## ***Environmental Records Definitions - FEDERAL***

**HISTPST** Historical Gas Stations

VERSION DATE: NR

This historic directory of service stations is provided by the Cities Service Company. The directory includes Cities Service filling stations that were located throughout the United States in 1930.

**MRDS** Mineral Resource Data System

VERSION DATE: 03/15/16

MRDS (Mineral Resource Data System) is a collection of reports describing metallic and nonmetallic mineral resources throughout the world. Included are deposit name, location, commodity, deposit description, geologic characteristics, production, reserves, resources, and references. This database contains the records previously provided in the Mineral Resource Data System (MRDS) of USGS and the Mineral Availability System/Mineral Industry Locator System (MAS/MILS) originated in the U.S. Bureau of Mines, which is now part of USGS.

**MSHA** Mine Safety and Health Administration Master Index File

VERSION DATE: 02/03/17

The Mine dataset lists all Coal and Metal/Non-Metal mines under MSHA's jurisdiction since 1/1/1970. It includes such information as the current status of each mine (Active, Abandoned, NonProducing, etc.), the current owner and operating company, commodity codes and physical attributes of the mine. Mine ID is the unique key for this data. This information is provided by the United States Department of Labor - Mine Safety and Health Administration (MSHA).

**BF** Brownfields Management System

VERSION DATE: 05/10/17

Brownfields are real property, the expansion, redevelopment, or reuse of which may be complicated by the presence or potential presence of a hazardous substance, pollutant, or contaminant. Cleaning up and reinvesting in these properties takes development pressures off of undeveloped, open land, and both improves and protects the environment. The United States Environmental Protection Agency maintains this database to track activities in the various brown field grant programs including grantee assessment, site cleanup and site redevelopment.

This database included tribal brownfield sites.

**DNPL** Delisted National Priorities List

VERSION DATE: 04/05/17

This database includes sites from the United States Environmental Protection Agency's Final National Priorities List (NPL) where remedies have proven to be satisfactory or sites where the original analyses were inaccurate, and the site is no longer appropriate for inclusion on the NPL, and final publication in the Federal Register has occurred.



[www.geo-search.com](http://www.geo-search.com) 888-396-0042

## ***Environmental Records Definitions - FEDERAL***

### **NLRRCRAT**

No Longer Regulated RCRA Non-CORRACTS TSD Facilities

VERSION DATE: 12/12/16

This database includes RCRA Non-Corrective Action TSD facilities that are no longer regulated by the United States Environmental Protection Agency or do not meet other RCRA reporting requirements. This listing includes facilities that formerly treated, stored or disposed of hazardous waste.

### **ODI**

Open Dump Inventory

VERSION DATE: 06/01/85

The open dump inventory was published by the United States Environmental Protection Agency. An "open dump" is defined as a facility or site where solid waste is disposed of which is not a sanitary landfill which meets the criteria promulgated under section 4004 of the Solid Waste Disposal Act (42 U.S.C. 6944) and which is not a facility for disposal of hazardous waste. This inventory has not been updated since June 1985.

### **RCRAT**

Resource Conservation & Recovery Act - Non-CORRACTS Treatment, Storage & Disposal Facilities

VERSION DATE: 12/12/16

The Resource Conservation and Recovery Act (RCRA) gives EPA the authority to control hazardous waste from the "cradle-to-grave." This includes the generation, transportation, treatment, storage, and disposal of hazardous waste. RCRA also set forth a framework for the management of non-hazardous solid wastes. The 1986 amendments to RCRA enabled EPA to address environmental problems that could result from underground tanks storing petroleum and other hazardous substances. This listing refers to facilities recognized as hazardous waste treatment, storage, and disposal sites (TSD).

### **SEMS**

Superfund Enterprise Management System

VERSION DATE: 04/05/17

The U.S. Environmental Protection Agency's (EPA) Office of Solid Waste and Emergency Response, Office of Superfund Remediation and Technology Innovation (OSRTI), has implemented The Superfund Enterprise Management System (SEMS), formerly known as CERCLIS (Comprehensive Environmental Response, Compensation and Liability Information System) to track and report on clean-up and enforcement activities taking place at Superfund sites. SEMS represents a joint development and ongoing collaboration between Superfund's Remedial, Removal, Federal Facilities, Enforcement and Emergency Response programs.

### **SEMSARCH**

Superfund Enterprise Management System Archived Site Inventory

VERSION DATE: 04/05/17

The Superfund Enterprise Management System Archive listing (SEMS-ARCHIVE) has replaced the CERCLIS NFRAP reporting system in 2015. This listing reflect sites that have been assessed and no further remediation is planned and is of no further interest under the Superfund program.



[www.geo-search.com](http://www.geo-search.com) 888-396-0042

## ***Environmental Records Definitions - FEDERAL***

### **SMCRA**

Surface Mining Control and Reclamation Act Sites

VERSION DATE: 02/22/17

An inventory of land and water impacted by past mining (primarily coal mining) is maintained by OSMRE to provide information needed to implement the Surface Mining Control and Reclamation Act of 1977 (SMCRA). The inventory contains information on the location, type, and extent of AML impacts, as well as, information on the cost associated with the reclamation of those problems. The inventory is based upon field surveys by State, Tribal, and OSMRE program officials. It is dynamic to the extent that it is modified as new problems are identified and existing problems are reclaimed.

### **USUMTRCA**

Uranium Mill Tailings Radiation Control Act Sites

VERSION DATE: 03/04/17

The Legacy Management Office of the Department of Energy (DOE) manages radioactive and chemical waste, environmental contamination, and hazardous material at over 100 sites across the U.S. The L.M. Office manages this database of sites registered under the Uranium Mill Tailings Control Act (UMTRCA).

### **DOD**

Department of Defense Sites

VERSION DATE: 06/21/10

This information originates from the National Atlas of the United States Federal Lands data, which includes lands owned or administered by the Federal government. Army DOD, Army Corps of Engineers DOD, Air Force DOD, Navy DOD and Marine DOD areas of 640 acres or more are included.

### **FUDS**

Formerly Used Defense Sites

VERSION DATE: 06/01/15

The Formerly Used Defense Sites (FUDS) inventory includes properties previously owned by or leased to the United States and under Secretary of Defense Jurisdiction, as well as Munitions Response Areas (MRAs). The remediation of these properties is the responsibility of the Department of Defense. This data is provided by the

U.S. Army Corps of Engineers (USACE), the boundaries/polygon data are based on preliminary findings and not all properties currently have polygon data available. **DISCLAIMER:** This data represents the results of data collection/processing for a specific USACE activity and is in no way to be considered comprehensive or to be used in any legal or official capacity as presented on this site. While the USACE has made a reasonable effort to insure the accuracy of the maps and associated data, it should be explicitly noted that USACE makes no warranty, representation or guaranty, either expressed or implied, as to the content, sequence, accuracy, timeliness or completeness of any of the data provided herein. For additional information on Formerly Used Defense Sites please contact the USACE Public Affairs Office at (202) 528-4285.



[www.geo-search.com](http://www.geo-search.com) 888-396-0042

## ***Environmental Records Definitions - FEDERAL***

### **NLRRCRAC**

No Longer Regulated RCRA Corrective Action Facilities

VERSION DATE: 12/12/16

This database includes RCRA Corrective Action facilities that are no longer regulated by the United States Environmental Protection Agency or do not meet other RCRA reporting requirements.

### **NMS**

Former Military Nike Missile Sites

VERSION DATE: 12/01/84

This information was taken from report DRXTH-AS-IA-83A016 (Historical Overview of the Nike Missile System, 12/1984) which was performed by Environmental Science and Engineering, Inc. for the U.S. Army Toxic and Hazardous Materials Agency Assessment Division. The Nike system was deployed between 1954 and the mid-1970's. Among the substances used or stored on Nike sites were liquid missile fuel (JP-4); starter fluids (UDKH, aniline, and furfuryl alcohol); oxidizer (IRFNA); hydrocarbons (motor oil, hydraulic fluid, diesel fuel, gasoline, heating oil); solvents (carbon tetrachloride, trichloroethylene, trichloroethane, stoddard solvent); and battery electrolyte. The quantities of material disposed of and procedures for disposal are not documented in published reports. Virtually all information concerning the potential for contamination at Nike sites is confined to personnel who were assigned to Nike sites.

During deactivation most hardware was shipped to depot-level supply points. There were reportedly instances where excess materials were disposed of on or near the site itself at closure. There was reportedly no routine site decontamination.

### **NPL**

National Priorities List

VERSION DATE: 04/05/17

This database includes United States Environmental Protection Agency (EPA) National Priorities List sites that fall under the EPA's Superfund program, established to fund the cleanup of the most serious uncontrolled or abandoned hazardous waste sites identified for possible long-term remedial action.

### **PNPL**

Proposed National Priorities List

VERSION DATE: 04/05/17

This database contains sites proposed to be included on the National Priorities List (NPL) in the Federal Register. The United States Environmental Protection Agency investigates these sites to determine if they may present long-term threats to public health or the environment.



[www.geo-search.com](http://www.geo-search.com) 888-396-0042

## ***Environmental Records Definitions - FEDERAL***

### **RCRAC**

Resource Conservation & Recovery Act - Corrective Action Facilities

VERSION DATE: 12/12/16

The Resource Conservation and Recovery Act (RCRA) gives EPA the authority to control hazardous waste from the "cradle-to-grave." This includes the generation, transportation, treatment, storage, and disposal of hazardous waste. RCRA also set forth a framework for the management of non-hazardous solid wastes. The 1986 amendments to RCRA enabled EPA to address environmental problems that could result from underground tanks storing petroleum and other hazardous substances. This listing refers to facilities with corrective action activity.

### **RCRASUBC**

Resource Conservation & Recovery Act - Subject to Corrective Action Facilities

VERSION DATE: 12/12/16

The Resource Conservation and Recovery Act (RCRA) gives EPA the authority to control hazardous waste from the "cradle-to-grave." This includes the generation, transportation, treatment, storage, and disposal of hazardous waste. RCRA also set forth a framework for the management of non-hazardous solid wastes. The 1986 amendments to RCRA enabled EPA to address environmental problems that could result from underground tanks storing petroleum and other hazardous substances. This listing refers to facilities subject to corrective actions.

### **RODS**

Record of Decision System

VERSION DATE: 07/01/13

These decision documents maintained by the United States Environmental Protection Agency describe the chosen remedy for NPL (Superfund) site remediation. They also include site history, site description, site characteristics, community participation, enforcement activities, past and present activities, contaminated media, the contaminants present, and scope and role of response action.



[www.geo-search.com](http://www.geo-search.com) 888-396-0042

## ***Environmental Records Definitions - STATE (AZ)***

### **AIRS**

Air Quality Permits Database

VERSION DATE: 01/24/17

This database, maintained by the Air Quality Division of the Arizona Department of Environmental Quality, contains information on air quality permits issued by the ADEQ based on activity type and emission rates of air pollutants per facility. Arizona Revised Statute §39-121.03(A) authorizes state agencies to charge for the reproduction of the public record based on the "value of the reproduction on the commercial market as best determined by the public body" when a records request is for a "commercial purpose" as defined by the statute. ADEQ has determined that requests for this data list meet the requirements of a commercial purpose. For this reason, GeoSearch is limited in obtaining frequent updates based on the associated costs. ADEQ Air Permits Data does NOT include Air Permits in Maricopa, Pima, and Pinal Counties.

### **CDL**

Clandestine Drug Laboratories

VERSION DATE: 05/15/15

This list of seized drug laboratories or sites where drug manufacturing chemicals were seized is provided by the Arizona Board of Technical Registration. These sites are reported to meet the A.R.S. § 12-990(1) definition of a "clandestine drug laboratory". Remediated sites are removed from this list when the Board receives clean up notification from a certified clean up firm. This agency relies on information received from other sources as directed in A.R.S. § 12-1000 and assumes no responsibility for the accuracy or timeliness of third party reporting.

### **DRYWELLS**

Registered Drywells

VERSION DATE: 04/11/17

This listing of registered drywells is maintained by the Arizona Department of Environmental Quality (ADEQ). According to the ADEQ, an Aquifer Protection Permit (APP) is required for drywells draining areas where hazardous substances are used, stored, loaded, or treated. General APPs are issued to certain drywells by statute, as provided in A.R.S. § 49-245.02. In addition, certain discharges to drywells in combination with stormwater are exempt from the APP requirements.

### **EUR**

Environmental Use Restriction Sites

VERSION DATE: 07/12/16

The Arizona Department of Environmental Quality maintains this inventory of DEUR and VEMUR sites. A Declaration of Environmental Use Restriction (DEUR) is a restrictive land use covenant that is required when a property owner elects to use an institutional (i.e., administrative) control or engineering (i.e., physical) control as a means to meet remediation goals. The DEUR runs with and burdens the land, and requires maintenance of any institutional or engineering controls. A Voluntary Environmental Mitigation Use Restriction (VEMUR) is a restrictive land use covenant that, prior to July 18, 2000, was required when a property owner elected to remediate the property to non-residential uses. Effective July 18, 2000, the DEUR replaced the VEMUR as a restrictive use covenant. Arizona Revised Statute §39-121.03(A) authorizes state agencies to charge for the reproduction of the public record based on the "value of the reproduction on the commercial market as best determined by the public body" when a records request is for a



[www.geo-search.com](http://www.geo-search.com) 888-396-0042

## ***Environmental Records Definitions - STATE (AZ)***

"commercial purpose" as defined by the statute. ADEQ has determined that requests for this data list meet the requirements of a commercial purpose. For this reason, GeoSearch is limited in obtaining frequent updates based on the associated costs.

### **SPILLS**

Spills Database

VERSION DATE: 11/15/07

The Arizona Department of Environmental Quality's (ADEQ) Emergency Response Unit works to minimize injuries, deaths, property damage and threats to human health and the environment from chemical spills, fires, explosions and other pollutant releases by stabilizing emergency incidents through its role as the environmental support agency of the state of Arizona Emergency Response and Recovery Plan. The ADEQ began tracking spills in this database in 1984, and last updated the database on November 15, 2001. For records of incidents after this date, see the National Response Center database (ERNS).

### **WWFAC**

Wastewater Facility List

VERSION DATE: 06/03/13

The Water Quality Division of the Arizona Department of Environmental Quality maintains this register of facilities with wastewater permits. Arizona Revised Statute §39-121.03(A) authorizes state agencies to charge for the reproduction of the public record based on the "value of the reproduction on the commercial market as best determined by the public body" when a records request is for a "commercial purpose" as defined by the statute. ADEQ has determined that requests for this data list meet the requirements of a commercial purpose. For this reason, GeoSearch is limited in obtaining frequent updates based on the associated costs.

### **BIOMW**

Biohazardous Medical Waste Facilities

VERSION DATE: 12/20/16

"Medical waste" means any solid waste that is generated in diagnosing, treating or immunizing a human being or animal or in any research relating to that diagnosis, treatment or immunization, or in producing or testing biologicals, and includes discarded drugs. "Biohazardous medical waste" is medical waste that is composed of one or more of the following: cultures and stocks; human blood and blood products; human pathologic wastes; medical sharps; and research animal wastes. The Arizona Department of Environmental Quality adopted specific rules for handling biohazardous medical waste and discarded drugs. Non-biohazardous medical waste is handled as solid waste.

### **UST**

Underground Storage Tanks

VERSION DATE: 05/19/17

The Tank Programs Division of the Arizona Department of Environmental Quality regulates any underground storage tank (UST) containing petroleum or hazardous substances larger than 110 gallons and operated on or after Jan. 1, 1974, with the exception of those used for on-site heating such as home heating oil USTs. These sites include marketers who sell gasoline to the public (such as service stations and convenience stores) and non-marketers who use tanks solely for their own needs (such as fleet service operators and local governments).



[www.geo-search.com](http://www.geo-search.com) 888-396-0042

## ***Environmental Records Definitions - STATE (AZ)***

### **CLEANERS**

Dry Cleaners Inventory

VERSION DATE: 06/26/06

The Dry Cleaner Inventory Project was provided by Miller Brooks Environmental, Inc. for the Arizona Department of Environmental Quality to assist in the identification, prioritization, investigation and remediation of sites that have released hazardous substances into the lands and waters of the state. This Inventory includes the following types of dry cleaner sites: Sites with Known Contamination (sites with documented contamination, or a history of release and/or prior site characterization and remedial activities); Sites with High Potential for Release (sites with multiple owners, sites that have been in operation more than 10 years, sites that specifically operated between 1935 and 1984, and high-volume sites); and Sites with Low Potential for Release (sites that have been in operation only after 1985, or prior to 1934, sites that "broker" cleaning services to other facilities, and sites that operate primarily as a coin-operated laundry facility).

### **CLOSEDSWF**

Closed Solid Waste Facilities

VERSION DATE: 04/30/15

According to Arizona Revised Statutes, Chapter § 49-701, a "Closed solid waste facility" is defined as any of the following: A solid waste facility that ceases storing, treating, processing or receiving for disposal solid waste before the effective date of design and operation rules for that type of facility adopted pursuant to section 49-761; A public solid waste landfill that meets any of the following criteria: ceased receiving solid waste prior to July 1, 1983, ceased receiving solid waste and received at least two feet of cover material prior to January 1, 1986, and/or received approval for closure from the department. This database has not been updated by the Arizona Department of Environmental Quality since 1999.

### **LUST**

Leaking Underground Storage Tanks

VERSION DATE: 01/10/17

The Tank Programs Division of the Arizona Department of Environmental Quality (ADEQ) defines a leaking underground storage tank (LUST) as a UST that leaked some petroleum or hazardous substances into the soil or ground water. All LUSTs require an investigation and possible cleanup. Generally, releases from regulated USTs are the responsibility of the ADEQ UST Corrective Action Section. ADEQ does not regulate releases from unregulated USTs or above ground storage tanks.



[www.geo-search.com](http://www.geo-search.com) 888-396-0042



## ***Environmental Records Definitions - STATE (AZ)***

### **OPENLF**

Open Landfill Facilities

VERSION DATE: 06/03/16

This database is provided by the Waste Programs Division's Solid Waste Management Section of the Arizona Department of Environmental Quality (ADEQ) and includes the following types of open landfills: Not ADEQ Regulated Landfills, Non-Municipal Solid Waste Landfills, Private Landfills, Municipal Solid Waste Landfills, and Native American Landfills.

### **VRPBF**

Voluntary Remediation Program and Brownfields Program Sites

VERSION DATE: 02/14/17

The Waste Programs Division of the Arizona Department of Environmental Quality (ADEQ) maintains this listing of Voluntary Remediation Program (VRP) and Brownfields Program sites. As stated by the ADEQ, Brownfields remediation project sites are required to apply for, and be accepted into the VRP. Oversight by the VRP helps ensure the Brownfields remediation projects protect human health and the environment. Through VRP, interested parties investigate and clean up soil and groundwater contaminated sites in cooperation with ADEQ. ADEQ reviews proposed voluntary remedial actions and provides a determination of no further action after successful site cleanup. Arizona Revised Statute §39-121.03(A) authorizes state agencies to charge for the reproduction of the public record based on the "value of the reproduction on the commercial market as best determined by the public body" when a records request is for a "commercial purpose" as defined by the statute. ADEQ has determined that requests for this data list meet the requirements of a commercial purpose. For this reason, GeoSearch is limited in obtaining frequent updates based on the associated costs.

### **ASPL**

Arizona Superfund Program List

VERSION DATE: 02/28/17

The Arizona Superfund Program List is comprised of the following elements: Water Quality Assurance Revolving Fund (WQARF) Registry sites, National Priorities List (NPL) sites and Department of Defense (DOD) sites requiring Arizona Department of Environmental Quality (ADEQ) Superfund Programs Section oversight. Prior to July 5, 2000, the ADEQ Superfund Programs Section published a list of sites entitled "Arizona CERCLIS Information Data System" (ACIDS). The ACIDS list has been replaced as an active list by the ASPL.

### **SHWS**

State Hazardous Waste Sites

VERSION DATE: 08/03/95

The Arizona CERCLIS Information Data System (ACIDS) list was used by the Arizona Department of Environmental Quality Superfund Programs Section (SPS) prior to July 2000. The ACIDS list consists of locations subject to investigations concerning possible contamination of soil, surface water, or groundwater under the State Water Quality Assurance Revolving Fund (WQARF) and Federal CERCLA programs. The ACIDS list has been archived and is no longer being distributed or updated. The ACIDS list has been replaced by the Arizona Superfund Program List (ASPL).



[www.geo-search.com](http://www.geo-search.com) 888-396-0042

## ***Environmental Records Definitions - STATE (AZ)***

### **WQARF**

Water Quality Assurance Revolving Fund Program Registry

VERSION DATE: 02/28/17

The Arizona Department of Environmental Quality states that a WQARF (water quality assurance revolving fund) site is defined in statute as the “geographical areal extent of contamination” (Arizona Revised Statutes § 49- 281.14). The Remedial Projects Section uses the Arizona Water Quality Assurance Revolving Fund (WQARF), created under the Environmental Quality Act of 1986, to support hazardous substance cleanup efforts in the state. ADEQ established a registry of sites in Arizona where groundwater and/or soil contamination is present and qualify for funds from the Water Quality Assurance Revolving Fund (WQARF). Sites on the WQARF Registry are evaluated and given a score based on the type and location of contaminant(s) and the possibility for human exposure to the contaminant(s) present. The scores are used to help determine relative risk at the site, but do not necessarily indicate a direct risk to people or the environment. The maximum score a site can receive is 120.



[www.geo-search.com](http://www.geo-search.com) 888-396-0042

## ***Environmental Records Definitions - LOCAL***

**COTLF**

City of Tucson Landfills

VERSION DATE: 08/11/16

This list of open and closed landfills is provided by the Environmental Services division of the City of Tucson.



[www.geo-search.com](http://www.geo-search.com) 888-396-0042

## ***Environmental Records Definitions - TRIBAL***

**USTR09**                      Underground Storage Tanks On Tribal Lands

VERSION DATE: 10/06/16

This database, provided by the United States Environmental Protection Agency (EPA), contains underground storage tanks on Tribal lands located in EPA Region 9. This region includes the following states: Arizona, California, Hawaii, Nevada, and the territories of Guam and American Samoa.

**LUSTR09**                      Leaking Underground Storage Tanks On Tribal Lands

VERSION DATE: 10/06/16

This database, provided by the United States Environmental Protection Agency (EPA), contains leaking underground storage tanks on Tribal lands located in EPA Region 9. This region includes the following states: Arizona, California, Hawaii, Nevada, and the territories of Guam and American Samoa.

**ODINDIAN**                      Open Dump Inventory on Tribal Lands

VERSION DATE: 11/08/06

This Indian Health Service database contains information about facilities and sites on tribal lands where solid waste is disposed of, which are not sanitary landfills or hazardous waste disposal facilities, and which meet the criteria promulgated under section 4004 of the Solid Waste Disposal Act (42 U.S.C. 6944).

**INDIANRES**                      Indian Reservations

VERSION DATE: 01/01/00

The Department of Interior and Bureau of Indian Affairs maintains this database that includes American Indian Reservations, off-reservation trust lands, public domain allotments, Alaska Native Regional Corporations and Recognized State Reservations.



[www.geo-search.com](http://www.geo-search.com) 888-396-0042



## ***E RecSearch Report***

[Satellite view](#)

*Target Property:*

***I-11 Segment Q1, K & H  
County, Arizona***

*Prepared For:*

***Pinyon Environmental Inc***

***Order #: 89812***

***Job #: 194884***

***Project #: 71550704***

***PO #: JAL***

***Date: 07/05/2017***



www.geo-search.com 888-396-0042

## **Table of Contents**

<i>Target Property Summary .....</i>	<i>4</i>
<i>Database Summary.....</i>	<i>5</i>
<i>Database Radius Summary .....</i>	<i>10</i>
<i>Located Sites Summary .....</i>	<i>36</i>
<i>Unlocated Sites Summary.....</i>	<i>82</i>
<i>Environmental Records Definitions .....</i>	<i>83</i>
<i>Unlocatable Report</i>	<i>See Attachment</i>
<i>Zip Report</i>	<i>See Attachment</i>



www.geo-search.com 888-396-0042

## **Disclaimer**

*This report was designed by GeoSearch to meet or exceed the records search requirements of the All Appropriate Inquiries Rule (40 CFR§312.26) and the current version of the ASTM International E1527, Standard Practice for Environmental Site Assessments: Phase I Environmental Site Assessment Process or, if applicable, the custom requirements requested by the entity that ordered this report. The records and databases of records used to compile this report were collected from various federal, state and local governmental entities. It is the goal of GeoSearch to meet or exceed the 40 CFR §312.26 and E1527 requirements for updating records by using the best available technology. GeoSearch contacts the appropriate governmental entities on a recurring basis. Depending on the frequency with which a record source or database of records is updated by the governmental entity, the data used to prepare this report may be updated monthly, quarterly, semi-annually, or annually.*

*The information provided in this report was obtained from a variety of public sources. GeoSearch cannot ensure and makes no warranty or representation as to the accuracy, reliability, quality, errors occurring from data conversion or the customer's interpretation of this report. This report was made by GeoSearch for exclusive use by its clients only. Therefore, this report may not contain sufficient information for other purposes or parties. GeoSearch and its partners, employees, officers and independent contractors cannot be held liable for actual, incidental, consequential, special or exemplary damages suffered by a customer resulting directly or indirectly from any information provided by GeoSearch.*



www.geo-search.com 888-396-0042

## ***Target Property Summary***

### **Target Property Information**

*I-11 Segment Q1, K & H  
Arizona*

#### ***Coordinates***

*Corridor*

#### ***USGS Quadrangle***

*Antelope Peak, AZ  
Big Horn, AZ  
Bosque, AZ  
Gila Bend, AZ  
Estrella, AZ  
Cotton Center, AZ  
Cotton Center Nw, AZ  
Hassayampa, AZ  
Indian Butte, AZ  
Lost Horse Peak, AZ  
Double Peak, AZ  
Chuichu, AZ*

### **Geographic Coverage Information**

***County/Parish:*** Maricopa (AZ) , Pinal (AZ)

#### ***ZipCode(s):***

*B M Goldwater A F Range AZ: 00197  
Maricopa AZ: 85139  
Stanfield AZ: 85172  
Casa Grande AZ: 85193  
Buckeye AZ: 85326  
Gila Bend AZ: 85337*

#### ***Radon***

*\* Target property is located in Radon Zone 2.*

*Zone 2 areas have a predicted average indoor radon screening level between 2 and 4 pCi/L  
(picocuries per liter).*



[www.geo-search.com](http://www.geo-search.com) 888-396-0042



## Database Summary

### **FEDERAL LISTING**

#### **Standard Environmental Records**

Database	Acronym	Locatable	Unlocatable	Search Radius (miles)
EMERGENCY RESPONSE NOTIFICATION SYSTEM	<a href="#">ERNSAZ</a>	0	0	TP/AP
FEDERAL ENGINEERING INSTITUTIONAL CONTROL SITES	<a href="#">EC</a>	0	0	TP/AP
LAND USE CONTROL INFORMATION SYSTEM	<a href="#">LUCIS</a>	0	0	TP/AP
RCRA SITES WITH CONTROLS	<a href="#">RCRASC</a>	0	0	TP/AP
RESOURCE CONSERVATION & RECOVERY ACT - GENERATOR	<a href="#">RCRAGR09</a>	1	0	0.1250
RESOURCE CONSERVATION & RECOVERY ACT - NON-GENERATOR	<a href="#">RCRANGR09</a>	3	0	0.1250
BROWNFIELDS MANAGEMENT SYSTEM	<a href="#">BF</a>	0	0	0.5000
DELISTED NATIONAL PRIORITIES LIST	<a href="#">DNPL</a>	0	0	0.5000
NO LONGER REGULATED RCRA NON-CORRECTS TSD FACILITIES	<a href="#">NLRRCRAT</a>	0	0	0.5000
RESOURCE CONSERVATION & RECOVERY ACT - NON-CORRECTS	<a href="#">RCRAT</a>	1	0	0.5000
TREATMENT, STORAGE & DISPOSAL FACILITIES				
SUPERFUND ENTERPRISE MANAGEMENT SYSTEM	<a href="#">SEMS</a>	0	0	0.5000
SUPERFUND ENTERPRISE MANAGEMENT SYSTEM ARCHIVED	<a href="#">SEMSARCH</a>	0	0	0.5000
SITE INVENTORY				
NATIONAL PRIORITIES LIST	<a href="#">NPL</a>	0	0	1.0000
NO LONGER REGULATED RCRA CORRECTIVE ACTION FACILITIES	<a href="#">NLRRCRAC</a>	1	0	1.0000
PROPOSED NATIONAL PRIORITIES LIST	<a href="#">PNPL</a>	0	0	1.0000
RESOURCE CONSERVATION & RECOVERY ACT - CORRECTIVE ACTION FACILITIES	<a href="#">RCRAC</a>	0	0	1.0000
RESOURCE CONSERVATION & RECOVERY ACT - SUBJECT TO CORRECTIVE ACTION FACILITIES	<a href="#">RCRASUBC</a>	0	0	1.0000

SUB-TOTAL		6	0	
-----------	--	---	---	--

#### **Additional Environmental Records**



www.geo-search.com 888-396-0042

<b>Database</b>	<b>Acronym</b>	<b>Locatable</b>	<b>Unlocatable</b>	<b>Search Radius (miles)</b>
AEROMETRIC INFORMATION RETRIEVAL SYSTEM / AIR FACILITY	<a href="#">AIRSAFS</a>	0	0	TP/AP
SUBSYSTEM				
BIENNIAL REPORTING SYSTEM	<a href="#">BRS</a>	0	0	TP/AP
CERCLIS LIENS	<a href="#">SFLIENS</a>	0	0	TP/AP
CLANDESTINE DRUG LABORATORY LOCATIONS	<a href="#">CDL</a>	0	0	TP/AP
EPA DOCKET DATA	<a href="#">DOCKETS</a>	0	0	TP/AP
ENFORCEMENT AND COMPLIANCE HISTORY INFORMATION	<a href="#">ECHOR09</a>	3	0	TP/AP
FACILITY REGISTRY SYSTEM	<a href="#">FRSAZ</a>	6	0	TP/AP

<b>Database</b>	<b>Acronym</b>	<b>Locatable</b>	<b>Unlocatable</b>	<b>Search Radius (miles)</b>
HAZARDOUS MATERIALS INCIDENT REPORTING SYSTEM	<a href="#">HMIRSR09</a>	0	0	TP/AP
INTEGRATED COMPLIANCE INFORMATION SYSTEM (FORMERLY DOCKETS)	<a href="#">ICIS</a>	0	0	TP/AP
INTEGRATED COMPLIANCE INFORMATION SYSTEM NATIONAL	<a href="#">ICISNPDES</a>	0	0	TP/AP
POLLUTANT DISCHARGE ELIMINATION SYSTEM				
MATERIAL LICENSING TRACKING SYSTEM	<a href="#">MLTS</a>	0	0	TP/AP
NATIONAL POLLUTANT DISCHARGE ELIMINATION SYSTEM	<a href="#">NPDESR09</a>	0	0	TP/AP
PCB ACTIVITY DATABASE SYSTEM	<a href="#">PADS</a>	0	0	TP/AP
PERMIT COMPLIANCE SYSTEM	<a href="#">PCSR09</a>	0	0	TP/AP
SECTION SEVEN TRACKING SYSTEM	<a href="#">SSTS</a>	0	0	TP/AP
TOXIC SUBSTANCE CONTROL ACT INVENTORY	<a href="#">TSCA</a>	0	0	TP/AP
TOXICS RELEASE INVENTORY	<a href="#">TRI</a>	0	0	TP/AP
HISTORICAL GAS STATIONS	<a href="#">HISTPST</a>	0	0	0.2500
MINE SAFETY AND HEALTH ADMINISTRATION MASTER INDEX FILE	<a href="#">MSHA</a>	0	0	0.2500
MINERAL RESOURCE DATA SYSTEM	<a href="#">MRDS</a>	0	0	0.2500
OPEN DUMP INVENTORY	<a href="#">ODI</a>	0	0	0.5000
SURFACE MINING CONTROL AND RECLAMATION ACT SITES	<a href="#">SMCRA</a>	0	0	0.5000
URANIUM MILL TAILINGS RADIATION CONTROL ACT SITES	<a href="#">USUMTRCA</a>	0	0	0.5000
DEPARTMENT OF DEFENSE SITES	<a href="#">DOD</a>	0	0	1.0000
FORMER MILITARY NIKE MISSILE SITES	<a href="#">NMS</a>	0	0	1.0000
FORMERLY USED DEFENSE SITES	<a href="#">FUDS</a>	0	0	1.0000
RECORD OF DECISION SYSTEM	<a href="#">RODS</a>	0	0	1.0000

SUB-TOTAL		9	0	
-----------	--	---	---	--



www.geo-search.com 888-396-0042

## **STATE (AZ) LISTING**

### **Standard Environmental Records**

<b>Database</b>	<b>Acronym</b>	<b>Locatable</b>	<b>Unlocatable</b>	<b>Search Radius (miles)</b>
ENVIRONMENTAL USE RESTRICTION SITES	<a href="#">EUR</a>	0	0	TP/AP
UNDERGROUND STORAGE TANKS	<a href="#">UST</a>	8	0	0.2500
CLOSED SOLID WASTE FACILITIES	<a href="#">CLOSEDSWF</a>	0	0	0.5000
LEAKING UNDERGROUND STORAGE TANKS	<a href="#">LUST</a>	6	0	0.5000
OPEN LANDFILL FACILITIES	<a href="#">OPENLF</a>	2	0	0.5000
VOLUNTARY REMEDIATION PROGRAM AND BROWNFIELDS PROGRAM SITES	<a href="#">VRPBF</a>	0	0	0.5000
ARIZONA SUPERFUND PROGRAM LIST	<a href="#">ASPL</a>	0	0	1.0000
STATE HAZARDOUS WASTE SITES	<a href="#">SHWS</a>	0	0	1.0000
WATER QUALITY ASSURANCE REVOLVING FUND PROGRAM REGISTRY	<a href="#">WQARF</a>	0	0	1.0000

SUB-TOTAL		16	0	
-----------	--	----	---	--

### **Additional Environmental Records**

<b>Database</b>	<b>Acronym</b>	<b>Locatable</b>	<b>Unlocatable</b>	<b>Search Radius (miles)</b>
AIR QUALITY PERMITS DATABASE	<a href="#">AIRS</a>	0	0	TP/AP
CLANDESTINE DRUG LABORATORIES	<a href="#">CDL</a>	0	0	TP/AP
REGISTERED DRYWELLS	<a href="#">DRYWELLS</a>	0	0	TP/AP
SPILLS DATABASE	<a href="#">SPILLS</a>	0	0	TP/AP
WASTEWATER FACILITY LIST	<a href="#">WWFAC</a>	0	0	TP/AP
BIOHAZARDOUS MEDICAL WASTE FACILITIES	<a href="#">BIOMW</a>	0	0	0.2500
DRY CLEANERS INVENTORY	<a href="#">CLEANERS</a>	0	0	0.5000

SUB-TOTAL		0	0	
-----------	--	---	---	--



www.geo-search.com 888-396-0042

## **TRIBAL LISTING**

### **Standard Environmental Records**

<b>Database</b>	<b>Acronym</b>	<b>Locatable</b>	<b>Unlocatable</b>	<b>Search Radius (miles)</b>
UNDERGROUND STORAGE TANKS ON TRIBAL LANDS	<a href="#">USTR09</a>	0	0	0.2500
LEAKING UNDERGROUND STORAGE TANKS ON TRIBAL LANDS	<a href="#">LUSTR09</a>	0	0	0.5000
OPEN DUMP INVENTORY ON TRIBAL LANDS	<a href="#">ODINDIAN</a>	0	0	0.5000

SUB-TOTAL		0	0	
-----------	--	---	---	--

### **Additional Environmental Records**

<b>Database</b>	<b>Acronym</b>	<b>Locatable</b>	<b>Unlocatable</b>	<b>Search Radius (miles)</b>
INDIAN RESERVATIONS	<a href="#">INDIANRES</a>	0	0	1.0000

SUB-TOTAL		0	0	
-----------	--	---	---	--

TOTAL		31	0	
-------	--	----	---	--



www.geo-search.com 888-396-0042

## Database Radius Summary

### **FEDERAL LISTING**

Standard environmental records are displayed in **bold**.

Acronym	Search Radius (miles)	TP/AP (0 - 0.02)	1/8 Mile (> TP/AP)	1/4 Mile (> 1/8)	1/2 Mile (> 1/4)	1 Mile (> 1/2)	> 1 Mile	Total
AIRSAFS	0.0200	0	NS	NS	N S	NS	NS	0
BRS	0.0200	0	NS	NS	N S	NS	NS	0
CDL	0.0200	0	NS	NS	N S	NS	NS	0
DOCKETS	0.0200	0	NS	NS	N S	NS	NS	0
<b>EC</b>	<b>0.0200</b>	<b>0</b>	<b>NS</b>	<b>NS</b>	<b>N S</b>	<b>NS</b>	<b>NS</b>	<b>0</b>
ECHOR09	0.0200	3	NS	NS	N S	NS	NS	3
<b>ERNSAZ</b>	<b>0.0200</b>	<b>0</b>	<b>NS</b>	<b>NS</b>	<b>N S</b>	<b>NS</b>	<b>NS</b>	<b>0</b>
FRSAZ	0.0200	6	NS	NS	N S	NS	NS	6
HMIRSR09	0.0200	0	NS	NS	N S	NS	NS	0
ICIS	0.0200	0	NS	NS	N S	NS	NS	0
ICISNPDES	0.0200	0	NS	NS	N S	NS	NS	0
<b>LUCIS</b>	<b>0.0200</b>	<b>0</b>	<b>NS</b>	<b>NS</b>	<b>N S</b>	<b>NS</b>	<b>NS</b>	<b>0</b>
MLTS	0.0200	0	NS	NS	N S	NS	NS	0
NPDESR09	0.0200	0	NS	NS	N S	NS	NS	0
PADS	0.0200	0	NS	NS	N S	NS	NS	0
PCSR09	0.0200	0	NS	NS	N S	NS	NS	0
<b>RCRASC</b>	<b>0.0200</b>	<b>0</b>	<b>NS</b>	<b>NS</b>	<b>N S</b>	<b>NS</b>	<b>NS</b>	<b>0</b>
SFLIENS	0.0200	0	NS	NS	N S	NS	NS	0
SSTS	0.0200	0	NS	NS	N S	NS	NS	0
TRI	0.0200	0	NS	NS	N S	NS	NS	0
TSCA	0.0200	0	NS	NS	N S	NS	NS	0
<b>RCRAGR09</b>	<b>0.1250</b>	<b>1</b>	<b>0</b>	<b>NS</b>	<b>N S</b>	<b>NS</b>	<b>NS</b>	<b>1</b>
<b>RCRANGR09</b>	<b>0.1250</b>	<b>2</b>	<b>1</b>	<b>NS</b>	<b>N S</b>	<b>NS</b>	<b>NS</b>	<b>3</b>



www.geo-search.com 888-396-0042

<i>HISTPST</i>	<i>0.2500</i>	<i>0</i>	<i>0</i>	<i>0</i>	<i>N S</i>	<i>NS</i>	<i>NS</i>	<i>0</i>
<i>MRDS</i>	<i>0.2500</i>	<i>0</i>	<i>0</i>	<i>0</i>	<i>N S</i>	<i>NS</i>	<i>NS</i>	<i>0</i>
<i>MSHA</i>	<i>0.2500</i>	<i>0</i>	<i>0</i>	<i>0</i>	<i>N S</i>	<i>NS</i>	<i>NS</i>	<i>0</i>
<b><i>BF</i></b>	<b><i>0.5000</i></b>	<b><i>0</i></b>	<b><i>0</i></b>	<b><i>0</i></b>	<b><i>0</i></b>	<b><i>NS</i></b>	<b><i>NS</i></b>	<b><i>0</i></b>
<b><i>DNPL</i></b>	<b><i>0.5000</i></b>	<b><i>0</i></b>	<b><i>0</i></b>	<b><i>0</i></b>	<b><i>0</i></b>	<b><i>NS</i></b>	<b><i>NS</i></b>	<b><i>0</i></b>
<b><i>NLRRCRAT</i></b>	<b><i>0.5000</i></b>	<b><i>0</i></b>	<b><i>0</i></b>	<b><i>0</i></b>	<b><i>0</i></b>	<b><i>NS</i></b>	<b><i>NS</i></b>	<b><i>0</i></b>
<i>ODI</i>	<i>0.5000</i>	<i>0</i>	<i>0</i>	<i>0</i>	<i>0</i>	<i>NS</i>	<i>NS</i>	<i>0</i>
<b><i>RCRAT</i></b>	<b><i>0.5000</i></b>	<b><i>1</i></b>	<b><i>0</i></b>	<b><i>0</i></b>	<b><i>0</i></b>	<b><i>NS</i></b>	<b><i>NS</i></b>	<b><i>1</i></b>
<b><i>SEMS</i></b>	<b><i>0.5000</i></b>	<b><i>0</i></b>	<b><i>0</i></b>	<b><i>0</i></b>	<b><i>0</i></b>	<b><i>NS</i></b>	<b><i>NS</i></b>	<b><i>0</i></b>
<b><i>SEMSARCH</i></b>	<b><i>0.5000</i></b>	<b><i>0</i></b>	<b><i>0</i></b>	<b><i>0</i></b>	<b><i>0</i></b>	<b><i>NS</i></b>	<b><i>NS</i></b>	<b><i>0</i></b>
<i>SMCRA</i>	<i>0.5000</i>	<i>0</i>	<i>0</i>	<i>0</i>	<i>0</i>	<i>NS</i>	<i>NS</i>	<i>0</i>
<i>USUMTRCA</i>	<i>0.5000</i>	<i>0</i>	<i>0</i>	<i>0</i>	<i>0</i>	<i>NS</i>	<i>NS</i>	<i>0</i>

<b>Acronym</b>	<b>Search Radius (miles)</b>	<b>TP/AP (0 - 0.02)</b>	<b>1/8 Mile (&gt; TP/AP)</b>	<b>1/4 Mile (&gt; 1/8)</b>	<b>1/2 Mile (&gt; 1/4)</b>	<b>1 Mile (&gt; 1/2)</b>	<b>&gt; 1 Mile</b>	<b>Total</b>
<i>DOD</i>	<i>1.0000</i>	<i>0</i>	<i>0</i>	<i>0</i>	<i>0</i>	<i>0</i>	<i>NS</i>	<i>0</i>
<i>FUDS</i>	<i>1.0000</i>	<i>0</i>	<i>0</i>	<i>0</i>	<i>0</i>	<i>0</i>	<i>NS</i>	<i>0</i>
<b>NLRRCRAC</b>	<b>1.0000</b>	<b>1</b>	<b>0</b>	<b>0</b>	<b>0</b>	<b>0</b>	<b>NS</b>	<b>1</b>
<i>NMS</i>	<i>1.0000</i>	<i>0</i>	<i>0</i>	<i>0</i>	<i>0</i>	<i>0</i>	<i>NS</i>	<i>0</i>
<b>NPL</b>	<b>1.0000</b>	<b>0</b>	<b>0</b>	<b>0</b>	<b>0</b>	<b>0</b>	<b>NS</b>	<b>0</b>
<b>PNPL</b>	<b>1.0000</b>	<b>0</b>	<b>0</b>	<b>0</b>	<b>0</b>	<b>0</b>	<b>NS</b>	<b>0</b>
<b>RCRAC</b>	<b>1.0000</b>	<b>0</b>	<b>0</b>	<b>0</b>	<b>0</b>	<b>0</b>	<b>NS</b>	<b>0</b>
<b>RCRASUBC</b>	<b>1.0000</b>	<b>0</b>	<b>0</b>	<b>0</b>	<b>0</b>	<b>0</b>	<b>NS</b>	<b>0</b>
<i>RODS</i>	<i>1.0000</i>	<i>0</i>	<i>0</i>	<i>0</i>	<i>0</i>	<i>0</i>	<i>NS</i>	<i>0</i>

<b>SUB-TOTAL</b>		<b>14</b>	<b>1</b>	<b>0</b>	<b>0</b>	<b>0</b>	<b>0</b>	<b>15</b>
------------------	--	-----------	----------	----------	----------	----------	----------	-----------



www.geo-search.com 888-396-0042



## **STATE (AZ) LISTING**

Standard environmental records are displayed in **bold**.

<b>Acronym</b>	<b>Search Radius (miles)</b>	<b>TP/AP (0 - 0.02)</b>	<b>1/8 Mile (&gt; TP/AP)</b>	<b>1/4 Mile (&gt; 1/8)</b>	<b>1/2 Mile (&gt; 1/4)</b>	<b>1 Mile (&gt; 1/2)</b>	<b>&gt; 1 Mile</b>	<b>Total</b>
AIRS	0.0200	0	NS	NS	NS	NS	NS	0
CDL	0.0200	0	NS	NS	NS	NS	NS	0
DRYWELLS	0.0200	0	NS	NS	NS	NS	NS	0
<b>EUR</b>	<b>0.0200</b>	<b>0</b>	<b>NS</b>	<b>NS</b>	<b>NS</b>	<b>NS</b>	<b>NS</b>	<b>0</b>
SPILLS	0.0200	0	NS	NS	NS	NS	NS	0
WWFAC	0.0200	0	NS	NS	NS	NS	NS	0
BIOMW	0.2500	0	0	0	NS	NS	NS	0
<b>UST</b>	<b>0.2500</b>	<b>2</b>	<b>4</b>	<b>2</b>	<b>NS</b>	<b>NS</b>	<b>NS</b>	<b>8</b>
CLEANERS	0.5000	0	0	0	0	NS	NS	0
<b>CLOSEDSWF</b>	<b>0.5000</b>	<b>0</b>	<b>0</b>	<b>0</b>	<b>0</b>	<b>NS</b>	<b>NS</b>	<b>0</b>
<b>LUST</b>	<b>0.5000</b>	<b>2</b>	<b>2</b>	<b>2</b>	<b>0</b>	<b>NS</b>	<b>NS</b>	<b>6</b>
<b>OPENLF</b>	<b>0.5000</b>	<b>0</b>	<b>1</b>	<b>0</b>	<b>1</b>	<b>NS</b>	<b>NS</b>	<b>2</b>
<b>VRPBF</b>	<b>0.5000</b>	<b>0</b>	<b>0</b>	<b>0</b>	<b>0</b>	<b>NS</b>	<b>NS</b>	<b>0</b>
<b>ASPL</b>	<b>1.0000</b>	<b>0</b>	<b>0</b>	<b>0</b>	<b>0</b>	<b>0</b>	<b>NS</b>	<b>0</b>
<b>SHWS</b>	<b>1.0000</b>	<b>0</b>	<b>0</b>	<b>0</b>	<b>0</b>	<b>0</b>	<b>NS</b>	<b>0</b>
<b>WQARF</b>	<b>1.0000</b>	<b>0</b>	<b>0</b>	<b>0</b>	<b>0</b>	<b>0</b>	<b>NS</b>	<b>0</b>

<b>SUB-TOTAL</b>		<b>4</b>	<b>7</b>	<b>4</b>	<b>1</b>	<b>0</b>	<b>0</b>	<b>16</b>
------------------	--	----------	----------	----------	----------	----------	----------	-----------



www.geo-search.com 888-396-0042

## **TRIBAL LISTING**

Standard environmental records are displayed in **bold**.

<b>Acronym</b>	<b>Search Radius (miles)</b>	<b>TP/AP (0 - 0.02)</b>	<b>1/8 Mile (&gt; TP/AP)</b>	<b>1/4 Mile (&gt; 1/8)</b>	<b>1/2 Mile (&gt; 1/4)</b>	<b>1 Mile (&gt; 1/2)</b>	<b>&gt; 1 Mile</b>	<b>Total</b>
<b>USTR09</b>	<b>0.2500</b>	<b>0</b>	<b>0</b>	<b>0</b>	<b>NS</b>	<b>NS</b>	<b>NS</b>	<b>0</b>
<b>LUSTR09</b>	<b>0.5000</b>	<b>0</b>	<b>0</b>	<b>0</b>	<b>0</b>	<b>NS</b>	<b>NS</b>	<b>0</b>
<b>ODINDIAN</b>	<b>0.5000</b>	<b>0</b>	<b>0</b>	<b>0</b>	<b>0</b>	<b>NS</b>	<b>NS</b>	<b>0</b>
<b>INDIANRES</b>	<b>1.0000</b>	<b>0</b>	<b>0</b>	<b>0</b>	<b>0</b>	<b>0</b>	<b>NS</b>	<b>0</b>

<b>SUB-TOTAL</b>		<b>0</b>	<b>0</b>	<b>0</b>	<b>0</b>	<b>0</b>	<b>0</b>	<b>0</b>
<b>TOTAL</b>		<b>18</b>	<b>8</b>	<b>4</b>	<b>1</b>	<b>0</b>	<b>0</b>	<b>31</b>

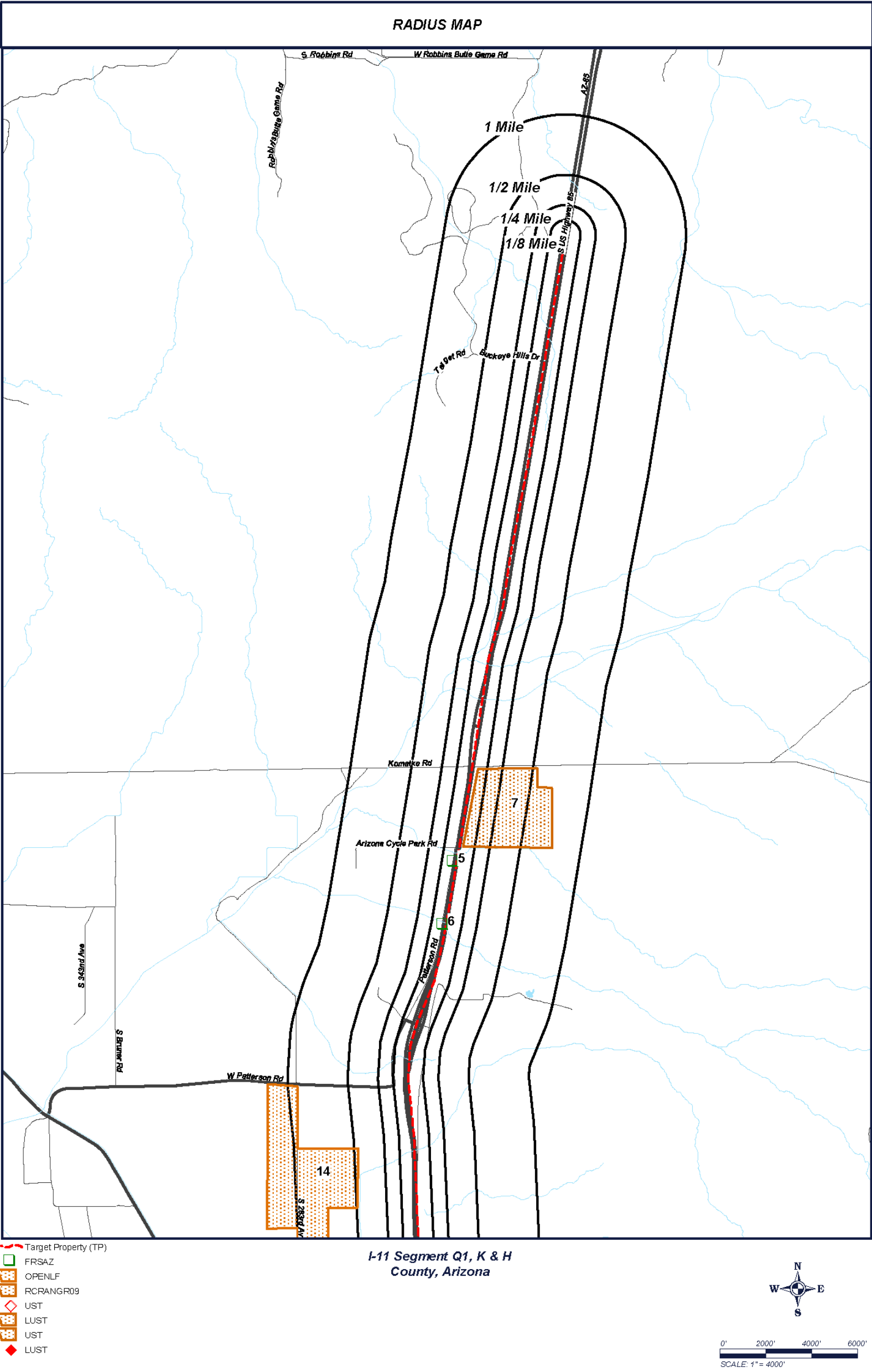
### **NOTES:**

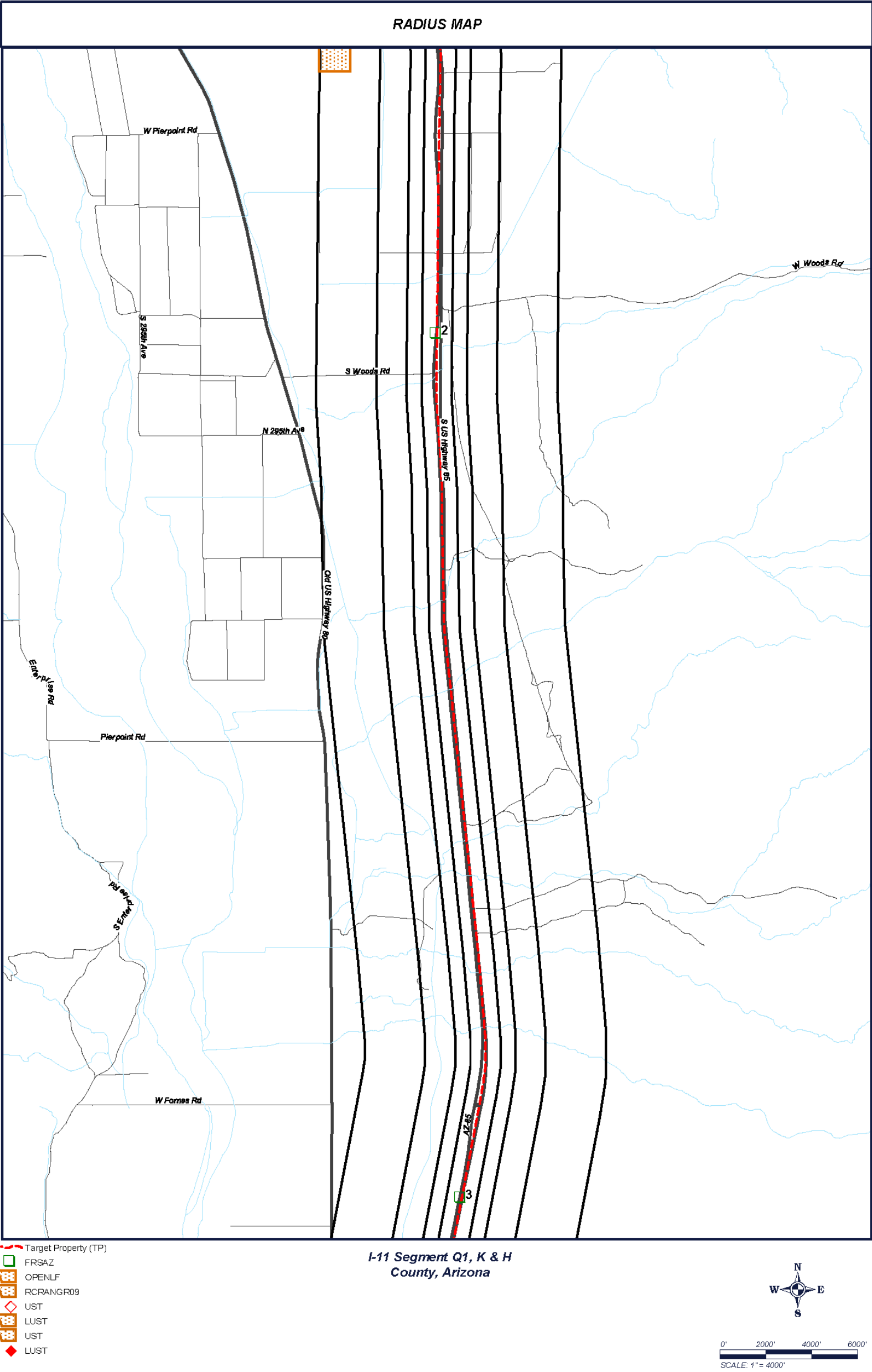
**NS = NOT SEARCHED**

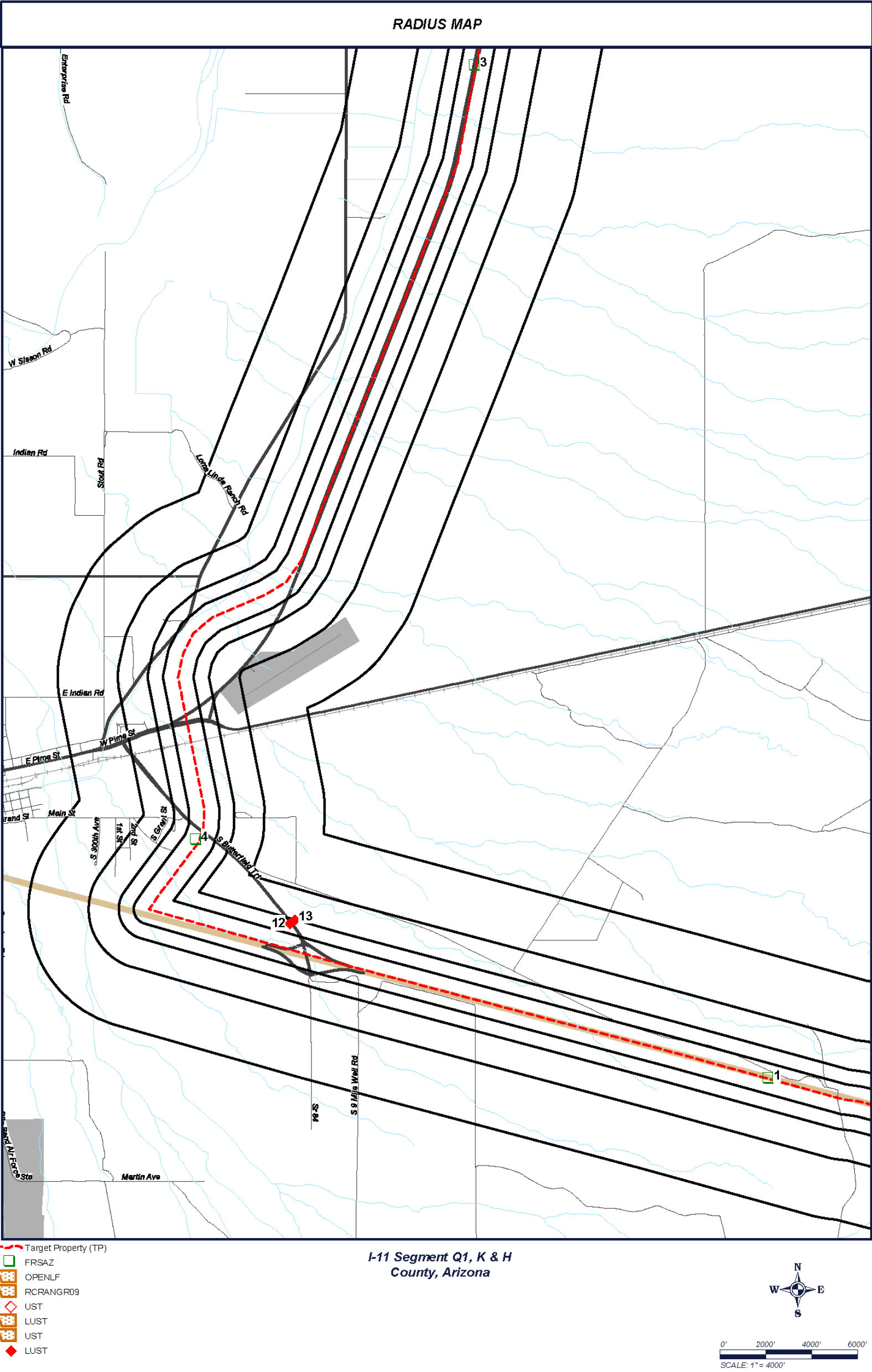
**TP/AP = TARGET PROPERTY/ADJACENT PROPERTY**

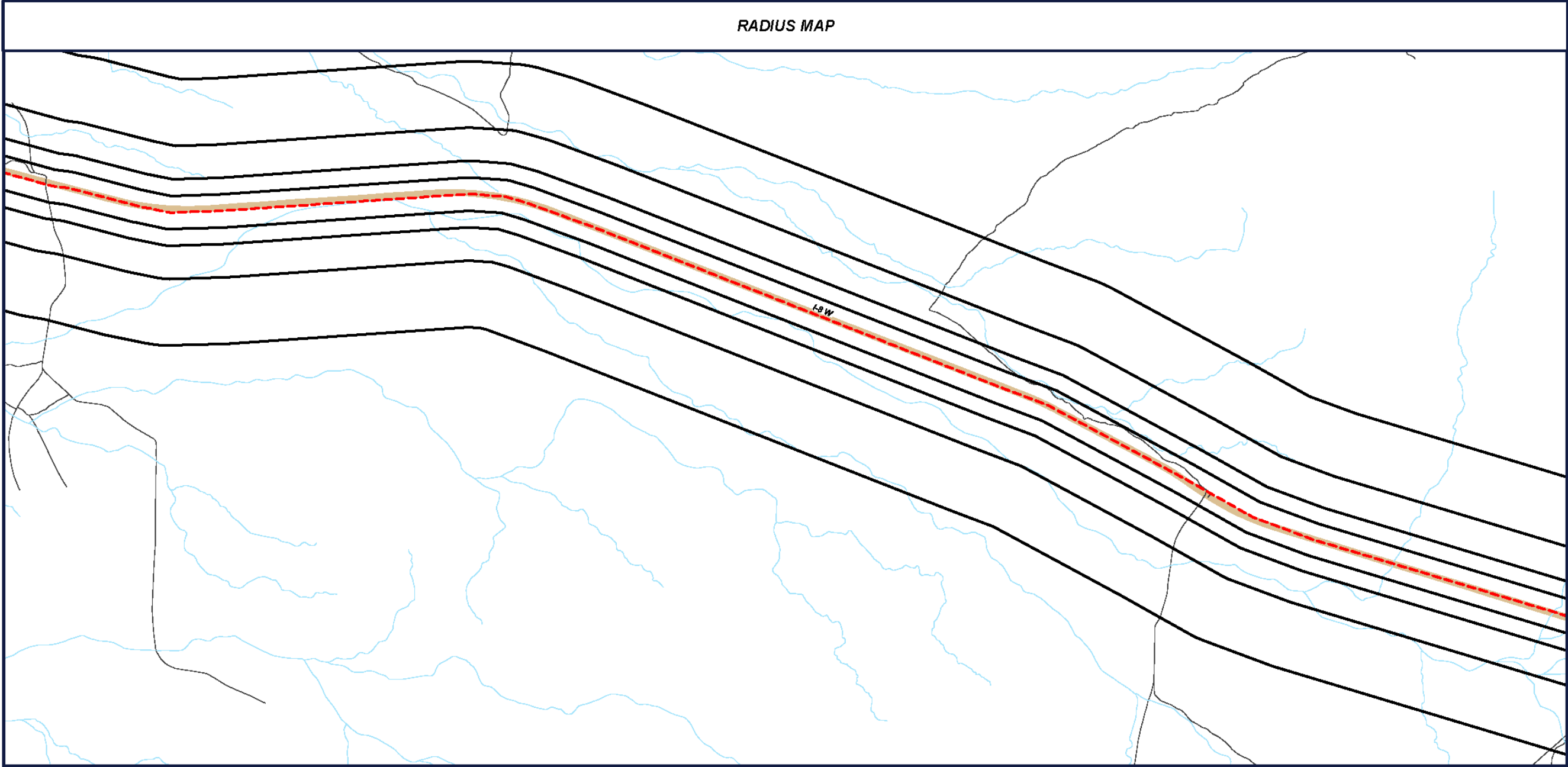


www.geo-search.com 888-396-0042






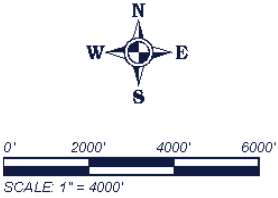




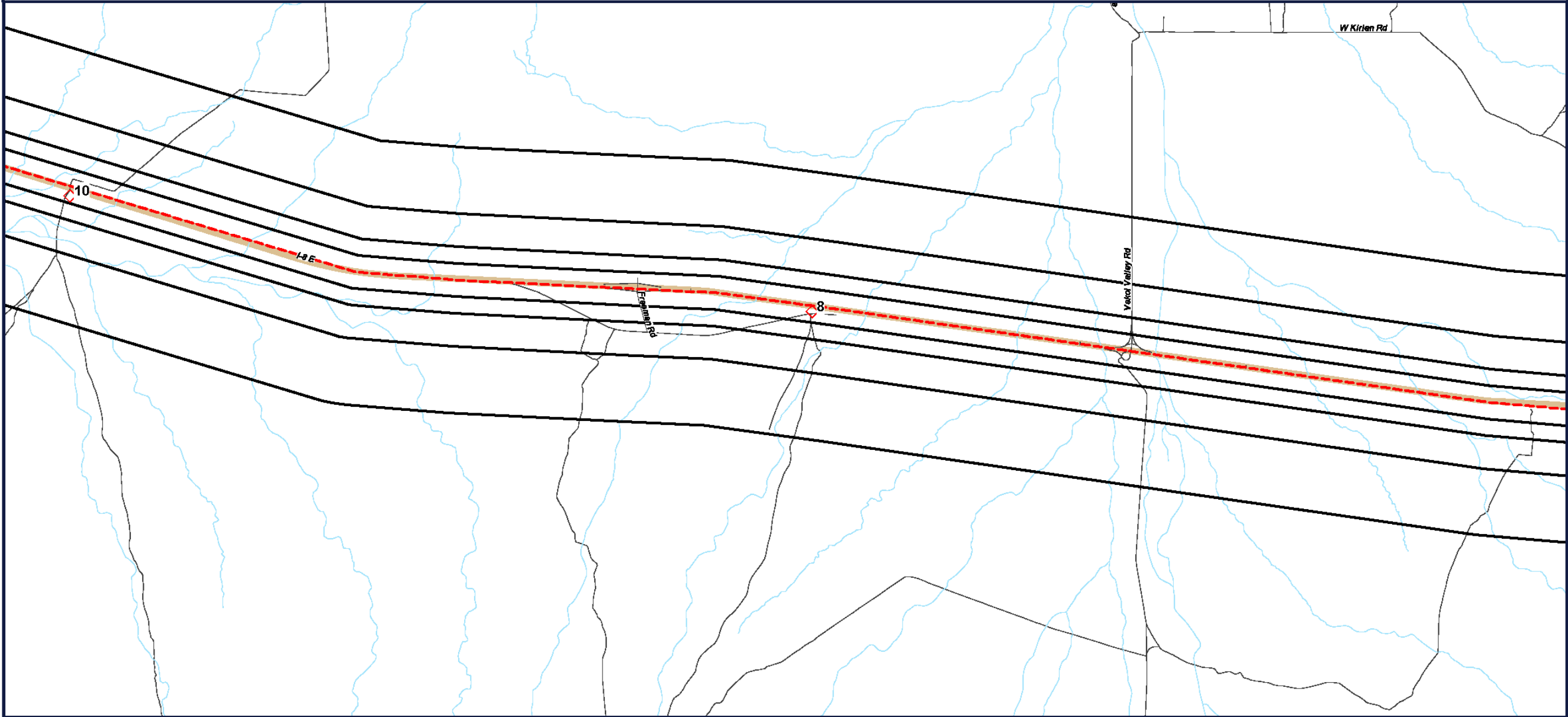


I-11 Segment Q1, K & H  
County, Arizona

-  Target Property (TP)
-  FRS AZ
-  OPENLF
-  RCRANGR09
-  UST
-  LUST
-  UST
-  LUST

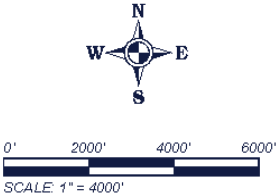


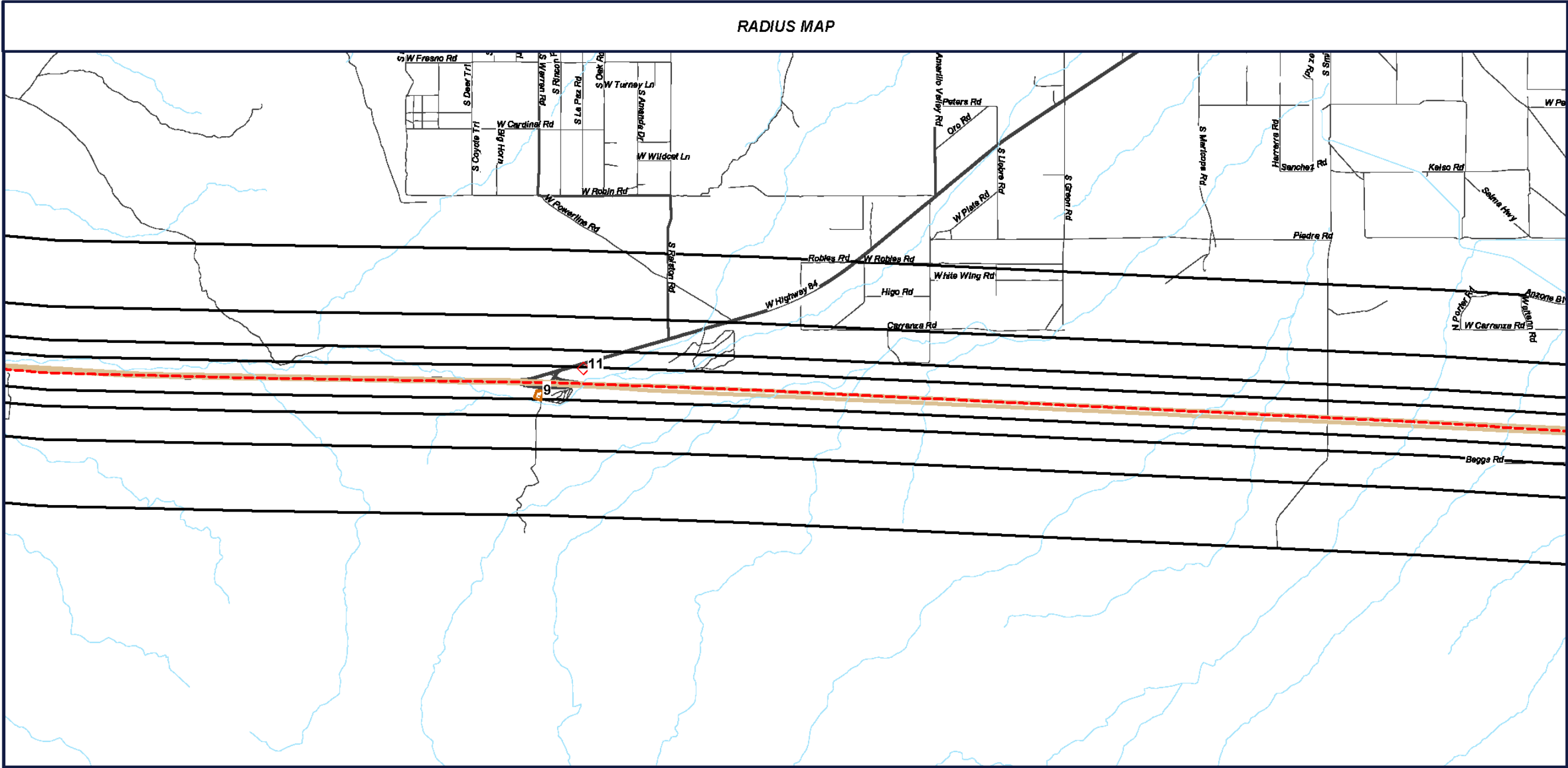
RADIUS MAP



I-11 Segment Q1, K & H  
County, Arizona

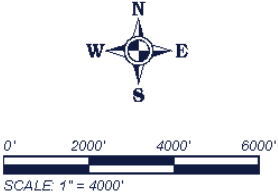
- Target Property (TP)
- FRSAZ
- OPENLF
- RCRANGR09
- UST
- LUST
- UST
- LUST





- Target Property (TP)
- FRSAZ
- OPENLF
- RCRANGR09
- UST
- LUST
- UST
- LUST

**I-11 Segment Q1, K & H  
County, Arizona**

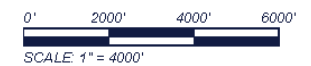




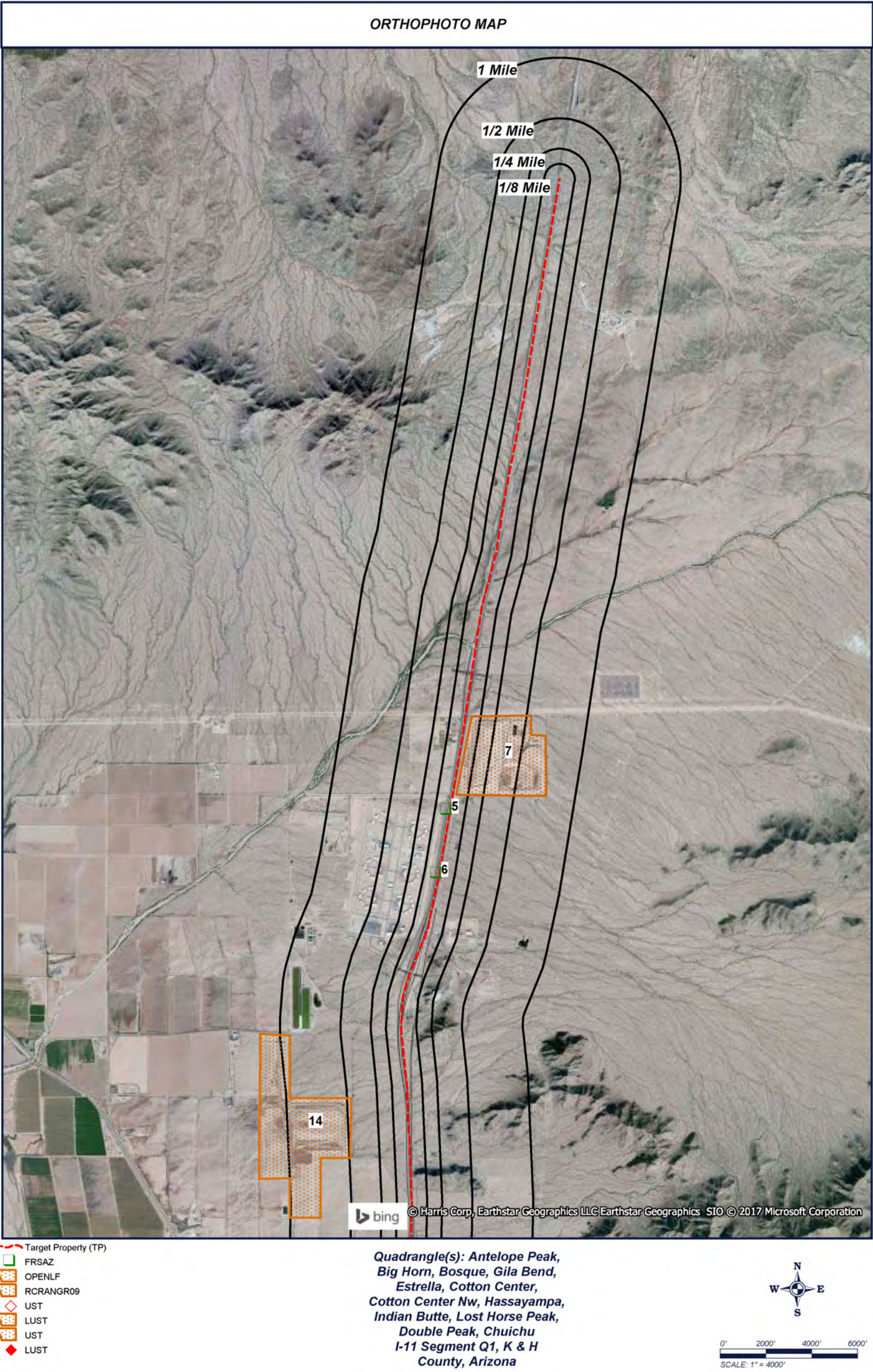
[illegible]

Target Property (TP)

- FRSAZ
- OPENLF
- RCRANGR09
- UST
- LUST
- UST
- LUST








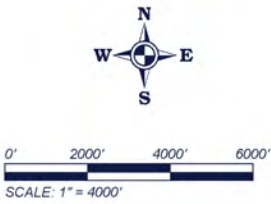


ORTHOPHOTO MAP

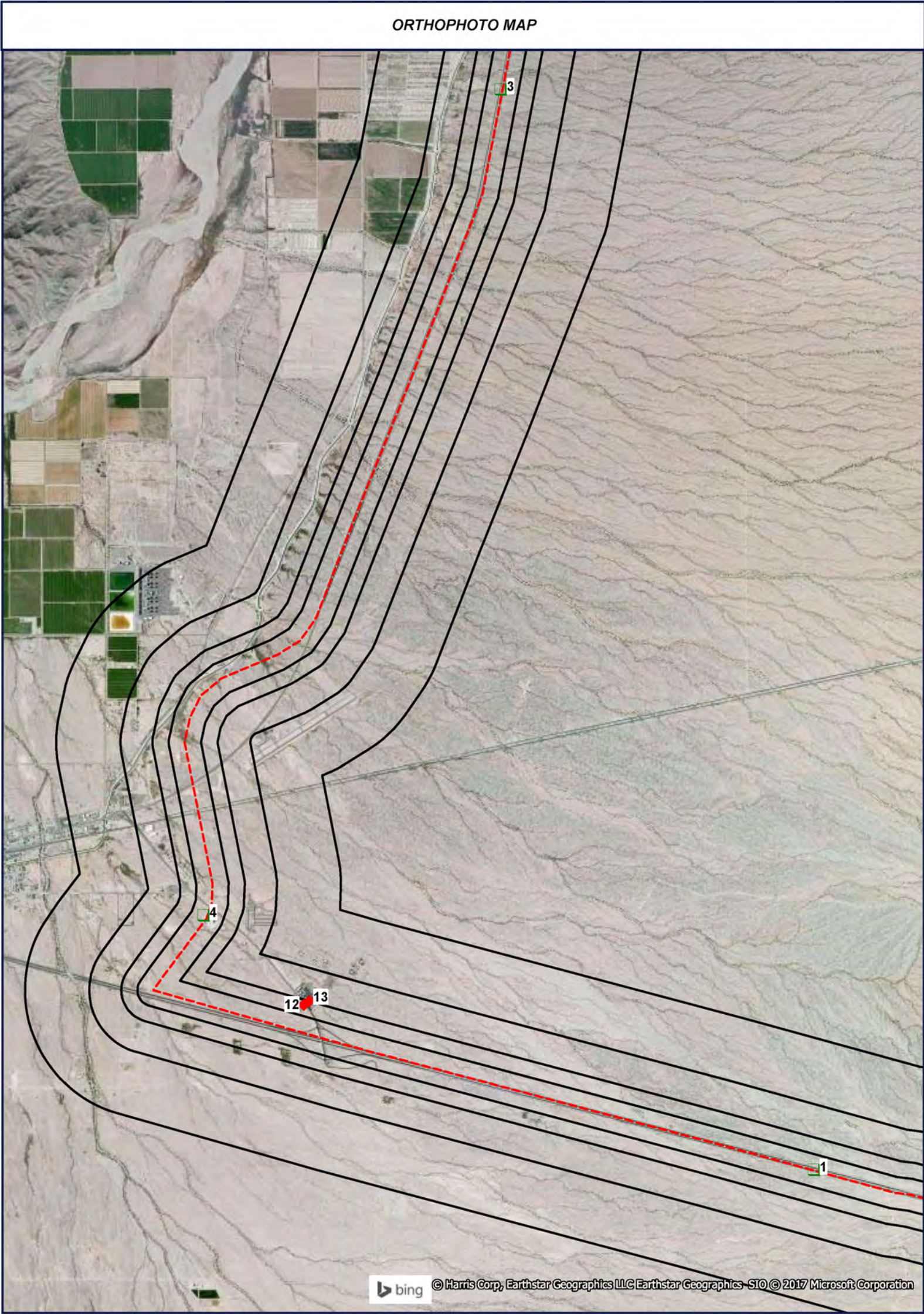


- Target Property (TP)
- FRSAZ
- OPENLF
- RCRANGR09
- UST
- LUST
- UST
- LUST

Quadrangle(s): Antelope Peak,  
Big Horn, Bosque, Gila Bend,  
Estrella, Cotton Center,  
Cotton Center Nw, Hassayampa,  
Indian Butte, Lost Horse Peak,  
Double Peak, Chuichu  
I-11 Segment Q1, K & H  
County, Arizona



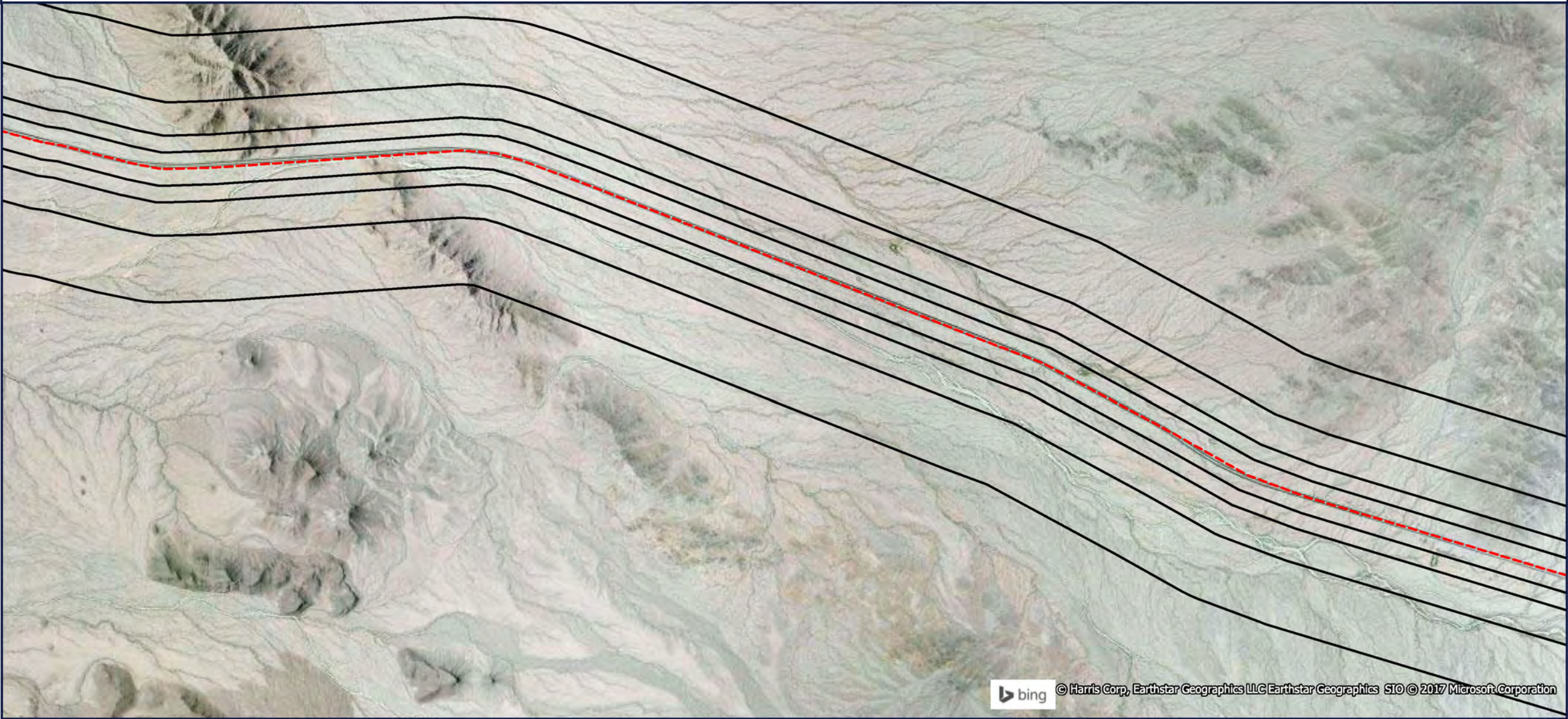




Quadrangle(s): Antelope Peak,  
Big Horn, Bosque, Gila Bend,  
Estrella, Cotton Center,  
Cotton Center Nw, Hassayampa,  
Indian Butte, Lost Horse Peak,  
Double Peak, Chuichu  
I-11 Segment Q1, K & H  
County, Arizona

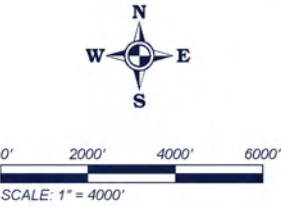


ORTHOPHOTO MAP



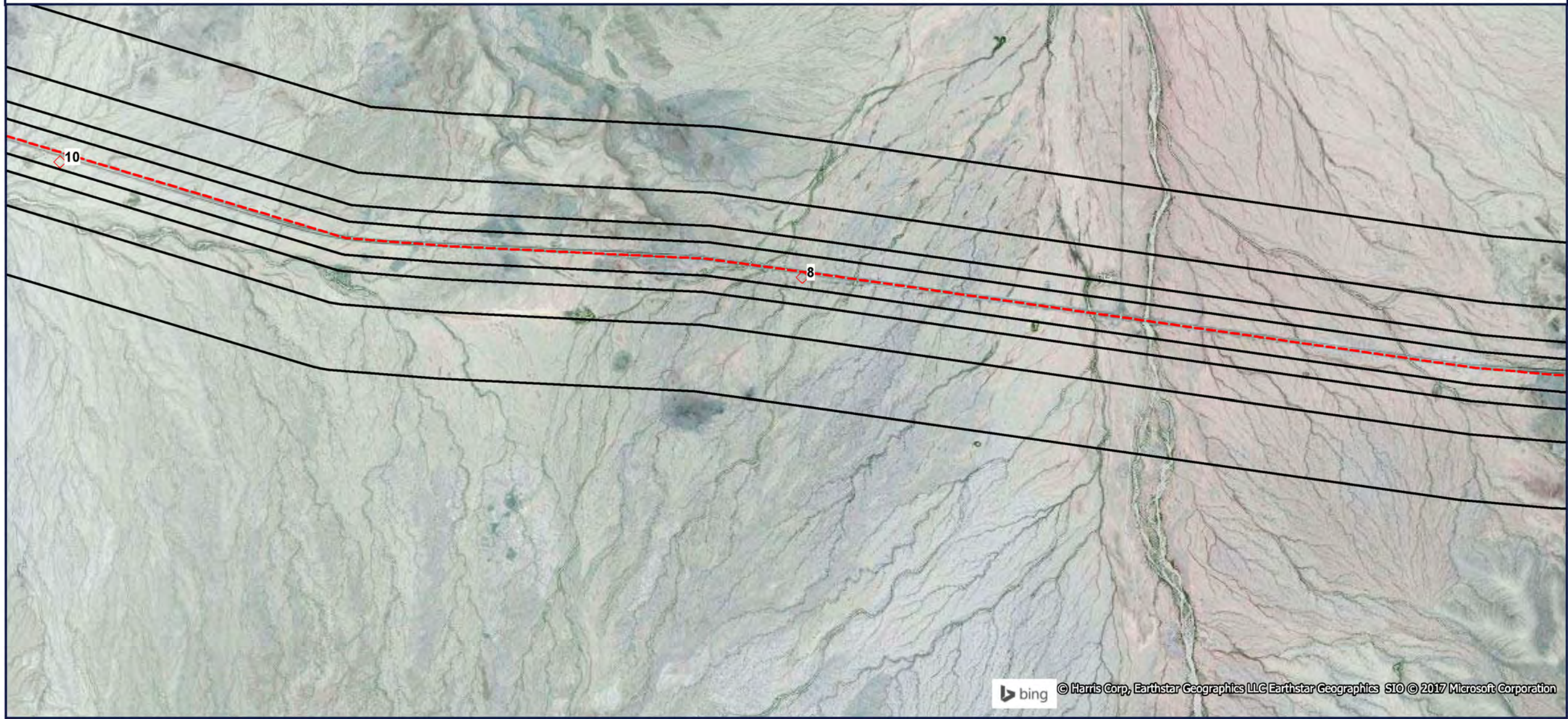
- Target Property (TP)
- FRSAZ
- OPENLF
- RCRANGR09
- UST
- LUST
- UST
- LUST

Quadrangle(s): Antelope Peak,  
Big Horn, Bosque, Gila Bend,  
Estrella, Cotton Center,  
Cotton Center Nw, Hassayampa,  
Indian Butte, Lost Horse Peak,  
Double Peak, Chuichu  
I-11 Segment Q1, K & H  
County, Arizona



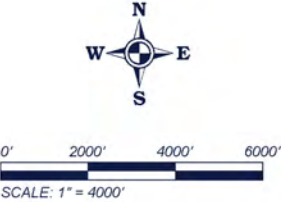


ORTHOPHOTO MAP



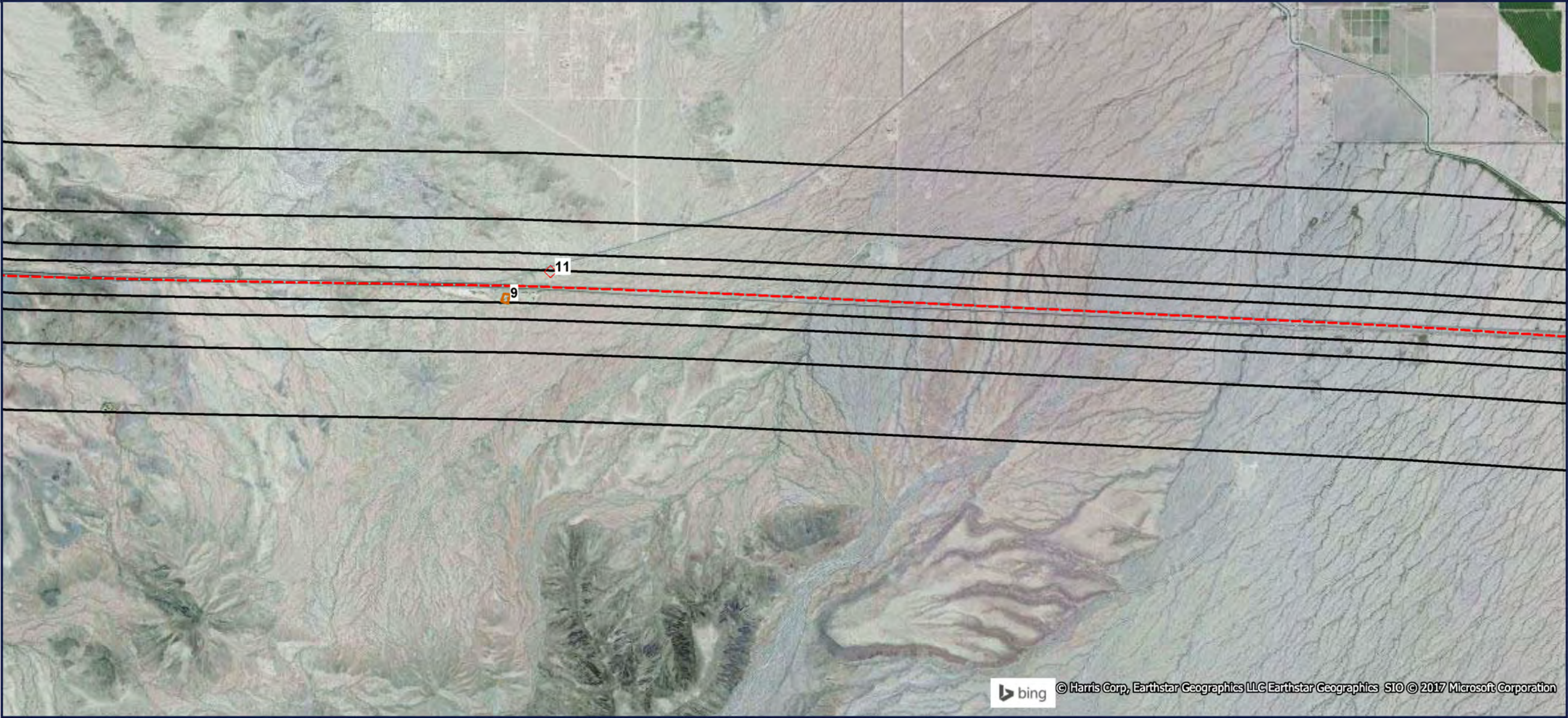
- Target Property (TP)
- FRSAZ
- OPENLF
- RCRANGR09
- UST
- LUST
- UST
- LUST

Quadrangle(s): Antelope Peak,  
Big Horn, Bosque, Gila Bend,  
Estrella, Cotton Center,  
Cotton Center Nw, Hassayampa,  
Indian Butte, Lost Horse Peak,  
Double Peak, Chuichu  
I-11 Segment Q1, K & H  
County, Arizona



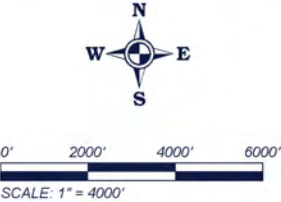


ORTHOPHOTO MAP



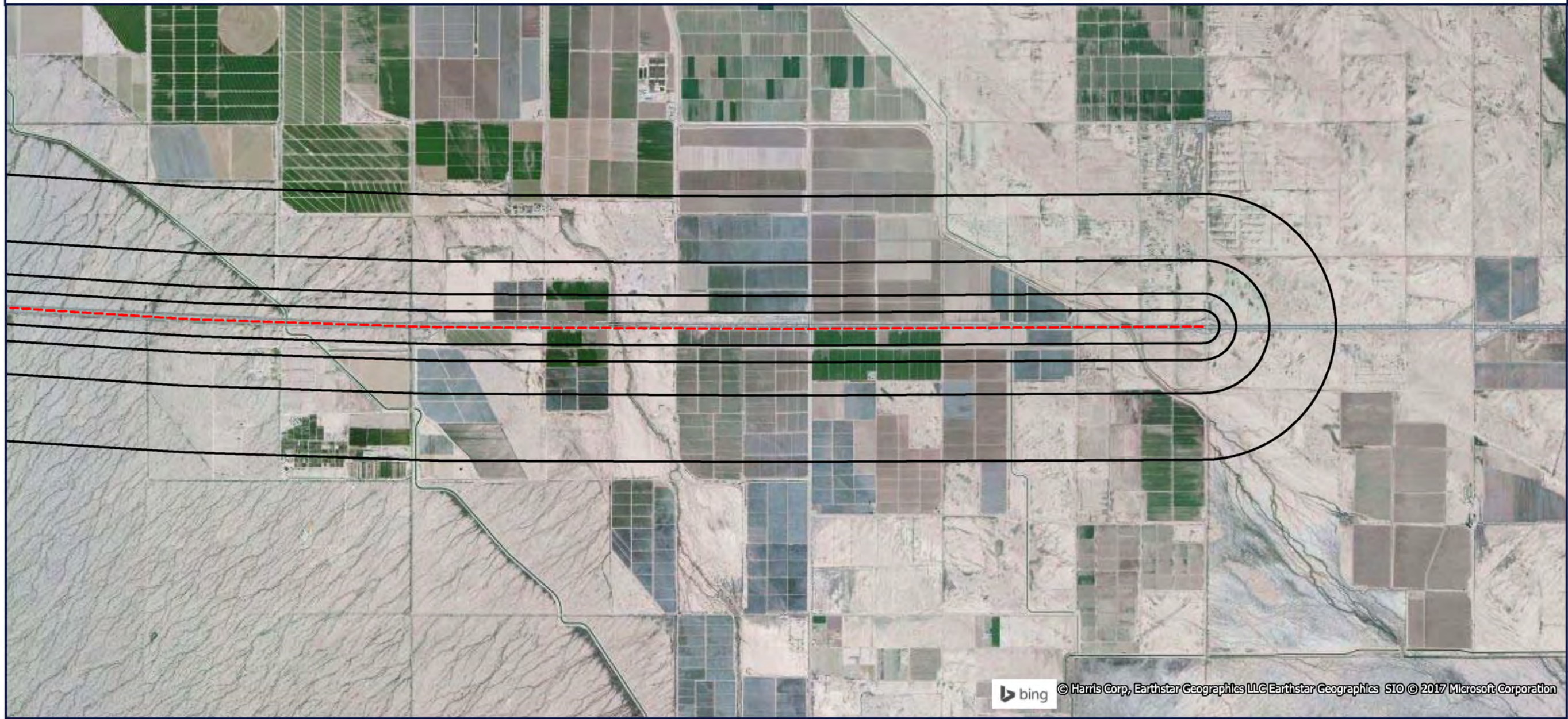
- Target Property (TP)
- FRSAZ
- OPENLF
- RCRANGR09
- UST
- LUST
- UST
- LUST

Quadrangle(s): Antelope Peak,  
Big Horn, Bosque, Gila Bend,  
Estrella, Cotton Center,  
Cotton Center Nw, Hassayampa,  
Indian Butte, Lost Horse Peak,  
Double Peak, Chuichu  
I-11 Segment Q1, K & H  
County, Arizona



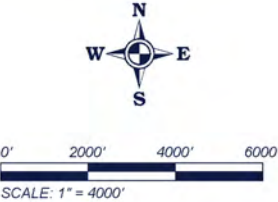


ORTHOPHOTO MAP



- Target Property (TP)
- FRSAZ
- OPENLF
- RCRANGR09
- UST
- LUST
- UST
- LUST

Quadrangle(s): Antelope Peak,  
Big Horn, Bosque, Gila Bend,  
Estrella, Cotton Center,  
Cotton Center Nw, Hassayampa,  
Indian Butte, Lost Horse Peak,  
Double Peak, Chuichu  
I-11 Segment Q1, K & H  
County, Arizona





TOPOGRAPHIC MAP



Target Property (TP)

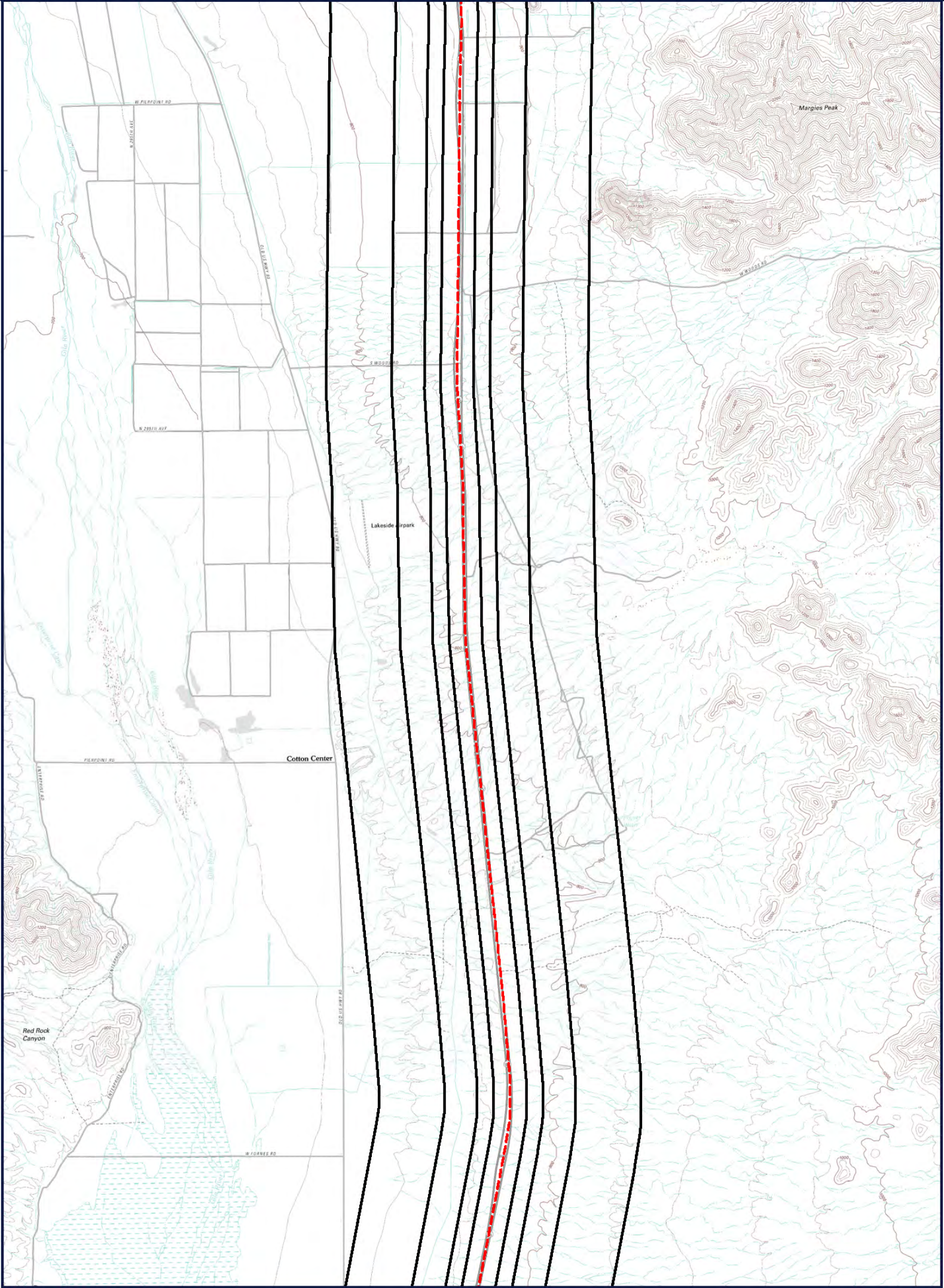
Quadrangle(s): Antelope Peak,  
Big Horn, Bosque, Gila Bend,  
Estrella, Cotton Center,  
Cotton Center Nw, Hassayampa,  
Indian Butte, Lost Horse Peak,  
Double Peak, Chuichu  
Source: USGS, 10/24/2011  
I-11 Segment Q1, K & H  
County, Arizona



0' 2000' 4000' 6000'  
SCALE: 1" = 4000'

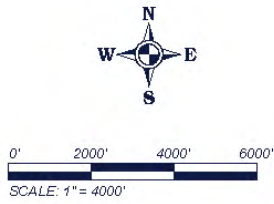


TOPOGRAPHIC MAP

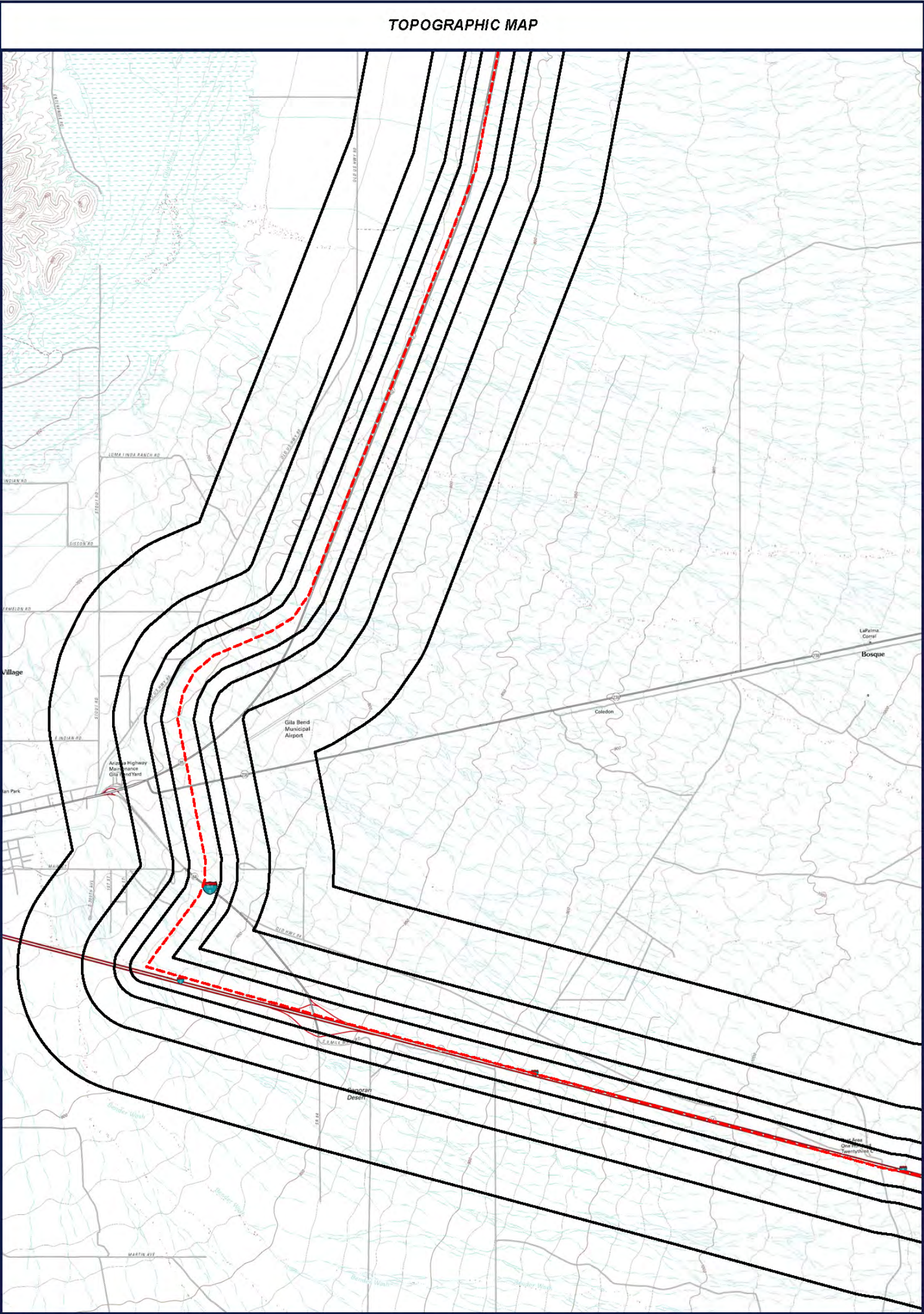


Target Property (TP)

Quadrangle(s): Antelope Peak,  
Big Horn, Bosque, Gila Bend,  
Estrella, Cotton Center,  
Cotton Center Nw, Hassayampa,  
Indian Butte, Lost Horse Peak,  
Double Peak, Chuichu  
Source: USGS, 10/24/2011  
I-11 Segment Q1, K & H  
County, Arizona

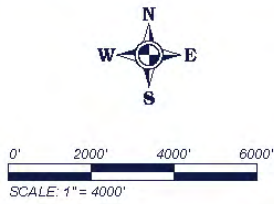






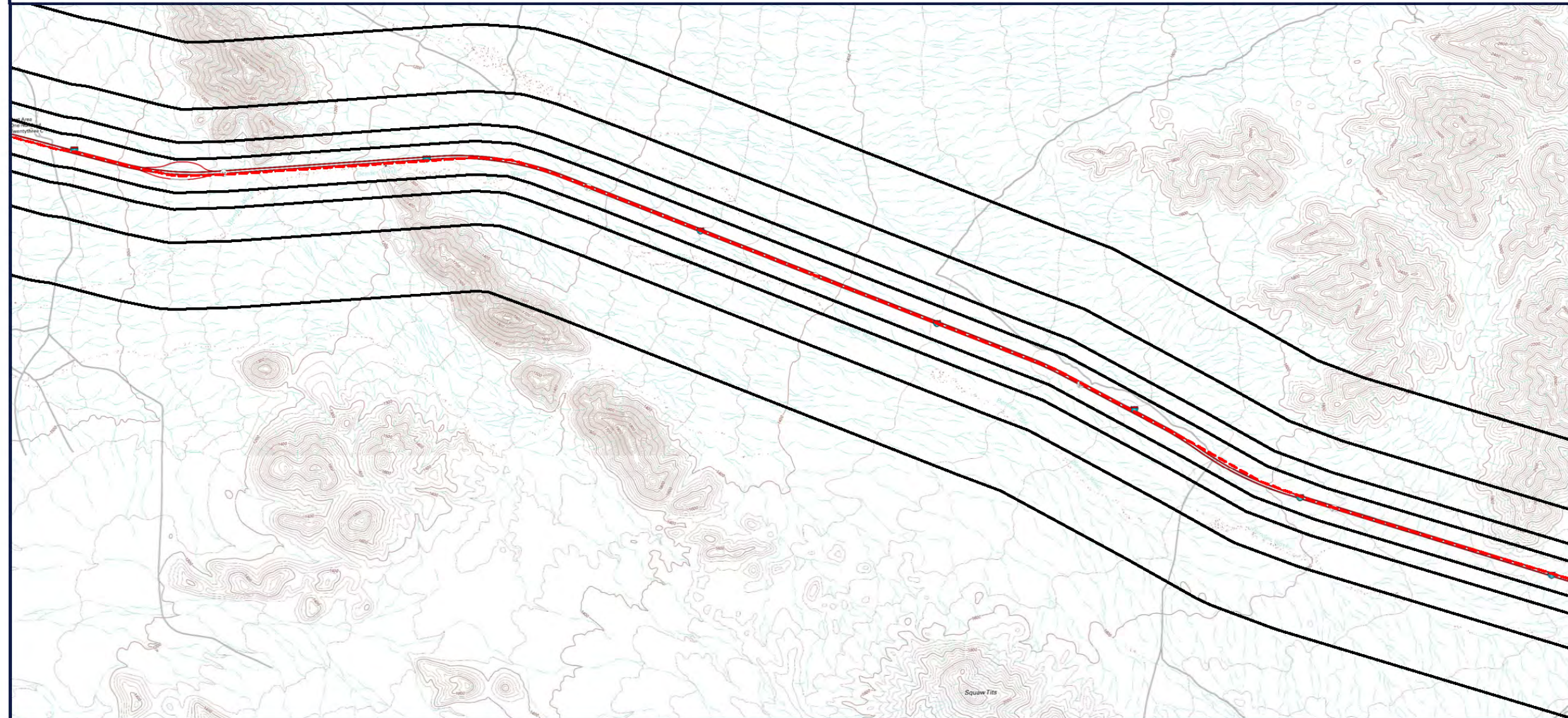
Target Property (TP)

**Quadrangle(s):** Antelope Peak,  
Big Horn, Bosque, Gila Bend,  
Estrella, Cotton Center,  
Cotton Center Nw, Hassayampa,  
Indian Butte, Lost Horse Peak,  
Double Peak, Chuichu  
**Source:** USGS, 10/24/2011  
**I-11 Segment Q1, K & H**  
**County, Arizona**



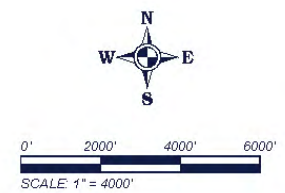


# TOPOGRAPHIC MAP



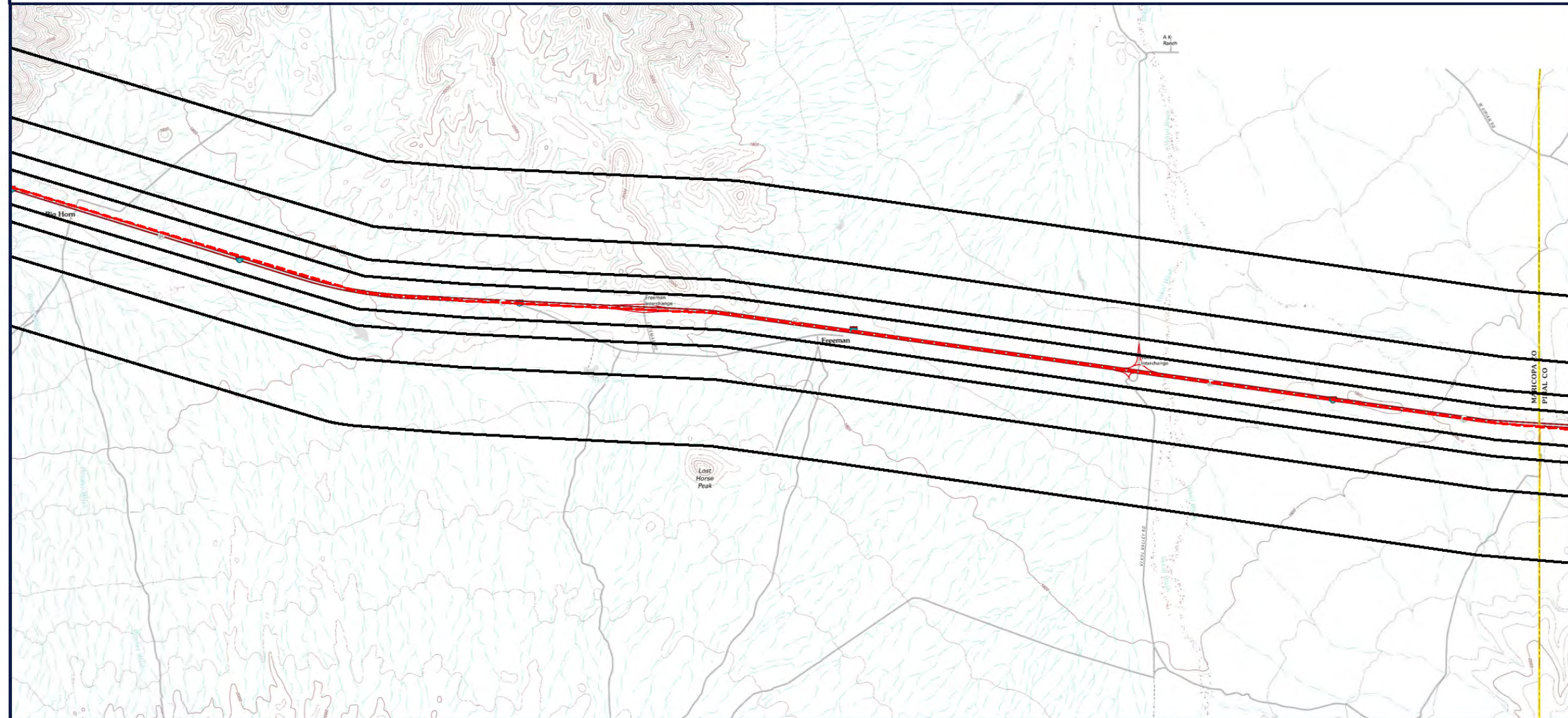
--- Target Property (TP)

Quadrangle(s): Antelope Peak,  
Big Horn, Bosque, Gila Bend,  
Estrella, Cotton Center,  
Cotton Center Nw, Hassayampa,  
Indian Butte, Lost Horse Peak,  
Double Peak, Chuichu  
Source: USGS, 10/24/2011  
I-11 Segment Q1, K & H  
County, Arizona



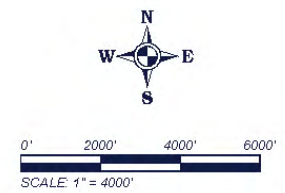


# TOPOGRAPHIC MAP



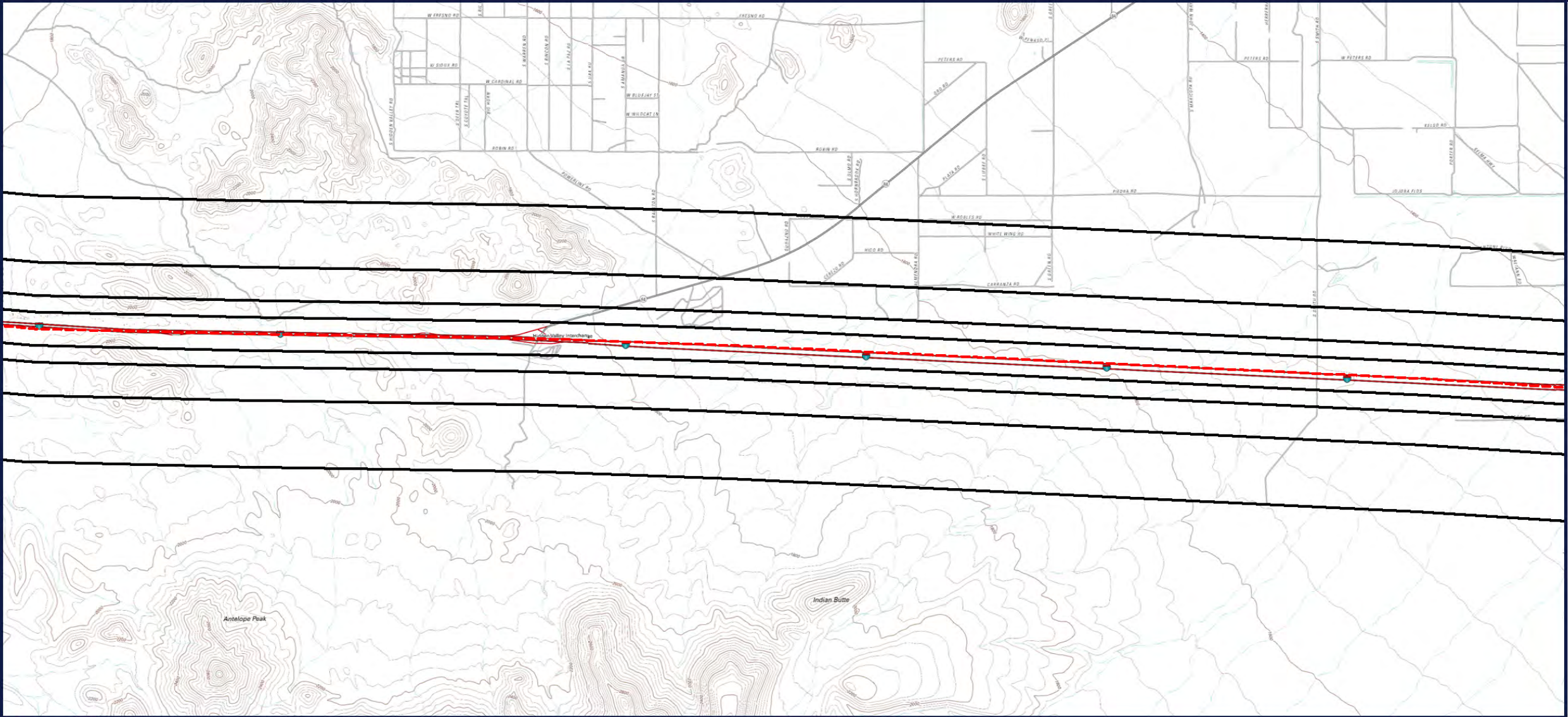
--- Target Property (TP)

**Quadrangle(s):** Antelope Peak,  
Big Horn, Bosque, Gila Bend,  
Estrella, Cotton Center,  
Cotton Center Nw, Hassayampa,  
Indian Butte, Lost Horse Peak,  
Double Peak, Chuichu  
**Source:** USGS, 10/24/2011  
**I-11 Segment Q1, K & H**  
**County, Arizona**



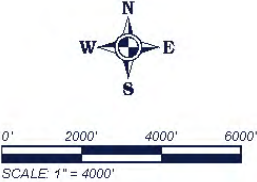


TOPOGRAPHIC MAP

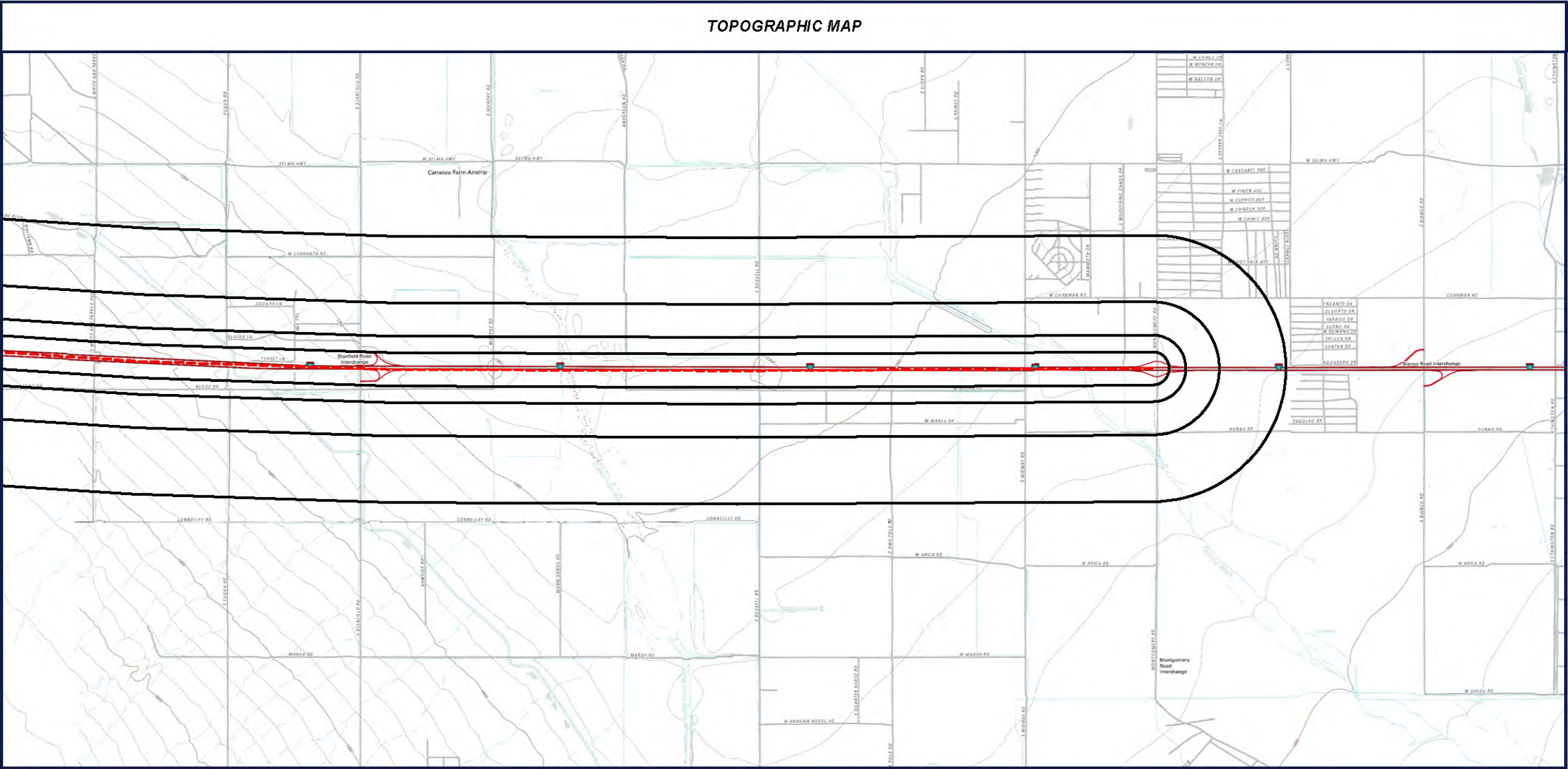


Target Property (TP)

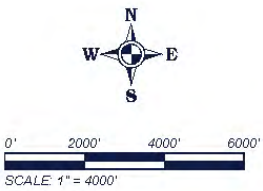
Quadrangle(s): Antelope Peak,  
Big Horn, Bosque, Gila Bend,  
Estrella, Cotton Center,  
Cotton Center Nw, Hassayampa,  
Indian Butte, Lost Horse Peak,  
Double Peak, Chuichu  
Source: USGS, 10/24/2011  
I-11 Segment Q1, K & H  
County, Arizona







**Quadrangle(s):** Antelope Peak,  
Big Horn, Bosque, Gila Bend,  
Estrella, Cotton Center,  
Cotton Center Nw, Hassayampa,  
Indian Butte, Lost Horse Peak,  
Double Peak, Chuichu  
**Source:** USGS, 10/24/2011  
**I-11 Segment Q1, K & H**  
**County, Arizona**



## Located Sites Summary

NOTE: Standard environmental records are displayed in **bold**.

Map ID #	Database Name	Site ID#	Distance From Site	Site Name	Address	PAGE #
<a href="#">1</a>	FRSAZ	110039241503	0.01 mi. SW (53 ft.)	ADOT - GILA BEND REST STOP	NO ADDRESS ON RECORD, GILA BEND, AZ 85337	<a href="#">33</a>
<a href="#">1</a>	<b>UST</b>	<b>0-001615</b>	<b>0.01 mi. SW (53 ft.)</b>	<b>ADOT - GILA BEND REST STOP</b>	<b>GILA BEND</b>	<a href="#">34</a>
<a href="#">1</a>	<b>LUST</b>	<b>0-001615</b>	<b>0.01 mi. SW (53 ft.)</b>	<b>ADOT - GILA BEND REST STOP</b>	<b>GILA BEND, AZ</b>	<a href="#">35</a>
<a href="#">2</a>	FRSAZ	110039467270	0.01 mi. S (53 ft.)	WALLS COSMO	NO ADDRESS ON RECORD - COTTON CENTER, BUCKEYE, AZ 85326	<a href="#">36</a>
<a href="#">2</a>	<b>UST</b>	<b>0-009117</b>	<b>0.01 mi. S (53 ft.)</b>	<b>WALLS COSMO</b>	<b>COTTON CENTER</b>	<a href="#">37</a>
<a href="#">2</a>	<b>LUST</b>	<b>0-009117</b>	<b>0.01 mi. S (53 ft.)</b>	<b>WALLS COSMO</b>	<b>COTTON CENTER, AZ</b>	<a href="#">38</a>
<a href="#">3</a>	<b>RCRANGR09</b>	<b>AZE060712002</b>	<b>0.01 mi. SE (53 ft.)</b>	<b>HIGHWAY 85 - MILEPOST 127</b>	<b>HWY 85 N OF GILA BEND, GILA BEND, AZ 85326</b>	<a href="#">39</a>
<a href="#">3</a>	ECHOR09	110031369043	0.01 mi. SE (53 ft.)	HIGHWAY 85 - MILEPOST 127	HWY 85 N OF GILA BEND, GILA BEND, AZ 85337	<a href="#">41</a>
<a href="#">3</a>	FRSAZ	110031369043	0.01 mi. SE (53 ft.)	HIGHWAY 85 - MILEPOST 127	HWY 85 N OF GILA BEND, GILA BEND, AZ 85337	<a href="#">42</a>
<a href="#">4</a>	<b>NLRRCRAC</b>	<b>AZD982485880</b>	<b>0.01 mi. W (53 ft.)</b>	<b>AGMET METALS OF AZ LLC</b>	<b>1100 BUTTERFIELD TRAIL, GILA BEND, AZ 85337</b>	<a href="#">43</a>
<a href="#">4</a>	ECHOR09	110000608995	0.01 mi. W (53 ft.)	AGMET METALS OF ARIZONA	1100 BUTTERFIELD TRAIL, GILA BEND, AZ 85337	<a href="#">45</a>
<a href="#">4</a>	<b>RCRAGR09</b>	<b>AZD982485880</b>	<b>0.01 mi. W (53 ft.)</b>	<b>AGMET METALS OF AZ LLC</b>	<b>1100 BUTTERFIELD TRAIL, GILA BEND, AZ 85337</b>	<a href="#">46</a>
<a href="#">4</a>	<b>RCRAT</b>	<b>AZD982485880</b>	<b>0.01 mi. W (53 ft.)</b>	<b>AGMET METALS OF AZ LLC</b>	<b>1100 BUTTERFIELD TRAIL, GILA BEND, AZ 85337</b>	<a href="#">48</a>
<a href="#">4</a>	FRSAZ	110000608995	0.01 mi. W (53 ft.)	AGMET METALS OF ARIZONA	1100 BUTTERFIELD TRAIL, GILA BEND, AZ 85337	<a href="#">50</a>
<a href="#">5</a>	<b>RCRANGR09</b>	<b>AZR000046938</b>	<b>0.02 mi. W (106 ft.)</b>	<b>NEXUSE MFG INC</b>	<b>27600 HWY 85 SOUTH, BUCKEYE, AZ 85326</b>	<a href="#">51</a>
<a href="#">5</a>	ECHOR09	110016745245	0.02 mi. W (106 ft.)	NEXUSE MANUFACTURING INC	27600 HWY 85 SOUTH, BUCKEYE, AZ 85326	<a href="#">53</a>
<a href="#">5</a>	FRSAZ	110016745245	0.02 mi. W (106 ft.)	NEXUSE MANUFACTURING INC	27600 HWY 85 SOUTH, BUCKEYE, AZ 85326	<a href="#">54</a>



www.geo-search.com 888-396-0042



<a href="#">6</a>	FRSAZ	11003670948 9	0.02 mi. SW (106 ft.)	EAGLE POINT SCHOOL	26701 S. HWY 85, BUCKEYE, AZ 85326	<a href="#">55</a>
<a href="#">7</a>	OPENLF	1389749200	0.04 mi. E (211 ft.)	SOUTHWEST REGIONAL MUNICIPAL SOLID WASTE LF	24427 SOUTH HIGHWAY 85, BUCKEYE, AZ	<a href="#">56</a>
<a href="#">7</a>	RCRANGR09	AZR00004218 4	0.04 mi. E (211 ft.)	SOUTHWEST REGIONAL LANDFILL	24427 S HWY 85, BUCKEYE, AZ 85326	<a href="#">57</a>
<a href="#">8</a>	UST	0-010213	0.05 mi. SW (264 ft.)	LANGLEY VEKOL VALLEY	GILA BEND	<a href="#">59</a>
<a href="#">9</a>	LUST	0-00315	0.06 mi. S (317 ft.)	VIJA TRUCK STOP	52745 W I-8 FRONTAGE RD, STANFIELD, AZ 85139	<a href="#">60</a>
<a href="#">9</a>	UST	0-000315	0.06 mi. S (317 ft.)	VIJA TRUCK STOP	52745 W I-8 FRONTAGE RD, STANFIELD, AZ 85139	<a href="#">61</a>
<a href="#">9</a>	LUST	0-000315	0.06 mi. S (317 ft.)	VIJA TRUCK STOP	52745 W I-8 FRONTAGE RD, STANFIELD, AZ 85139	<a href="#">62</a>

<a href="#">1</a> <a href="#">0</a>	UST	0-010155	0.08 mi. SW (422 ft.)	USDOI BLM - BIG HORN STATION	GILA BEND	<a href="#">63</a>
<a href="#">1</a> <a href="#">1</a>	UST	0-005240	0.12 mi. N (634 ft.)	RUSSELL PROPERTY	STANFIELD	<a href="#">64</a>
<a href="#">1</a> <a href="#">2</a>	UST	0-005141	0.21 mi. N (1109 ft.)	GILA BEND FREEWAY EXXON	GILA BEND	<a href="#">65</a>
<a href="#">1</a> <a href="#">2</a>	LUST	0-005141	0.21 mi. N (1109 ft.)	GILA BEND FREEWAY EXXON	GILA BEND, AZ	<a href="#">66</a>
<a href="#">1</a> <a href="#">3</a>	UST	0-002514	0.25 mi. N (1320 ft.)	HOLT'S SHELL	3006 S BUTTERFIELD TRL, GILA BEND, AZ 85337	<a href="#">67</a>
<a href="#">1</a> <a href="#">3</a>	LUST	0-002514	0.25 mi. N (1320 ft.)	HOLT'S SHELL	3006 S BUTTERFIELD TRL, GILA BEND, AZ 85337	<a href="#">68</a>
<a href="#">1</a> <a href="#">4</a>	OPENLF	2174822114	0.47 mi. W (2482 ft.)	STATE ROUTE 85 LANDFILL	28633 W. PATTERSON RD., BUCKEYE, AZ	<a href="#">69</a>

## Facility Registry System (FRSAZ)

[MAP ID# 1](#)

Distance from Property: 0.01 mi. (53 ft.) SW

### **FACILITY INFORMATION**

REGISTRY ID: 110039241503

NAME: ADOT - GILA BEND REST STOP

LOCATION ADDRESS: NO ADDRESS ON RECORD

GILA BEND, AZ 85337

COUNTY: MARICOPA

EPA REGION: 09

FEDERAL FACILITY: NOT REPORTED

TRIBAL LAND: NOT REPORTED

ALTERNATIVE NAME/S:

ADOT - GILA BEND REST STOP

PROGRAM/S LISTED FOR THIS FACILITY

AZURITE - ARIZON UNIFIED REPOSITORY FOR INFORMATIONAL TRACKING OF THE ENVIRONMENT

STANDARD INDUSTRIAL CLASSIFICATION/S (SIC)

NO SIC DATA REPORTED

NORTH AMERICAN INDUSTRY CLASSIFICATION/S (NAICS)

NO NAICS DATA REPORTED

[Back to Report Summary](#)



www.geo-search.com 888-396-0042

## Underground Storage Tanks (UST)

[MAP ID# 1](#)

Distance from Property: 0.01 mi. (53 ft.) SW

### FACILITY INFORMATION

GEOSEARCH ID: 0-001615

FACILITY ID: 0-001615

NAME: ADOT - GILA BEND REST STOP

ADDRESS: NOT REPORTED

TANK ID:	DATE CLOSED:	DATE INSTALLED:	CLOSURE TYPE:
1	2/26/1993	1/1/1975	REMOVAL

GILA BEND, NOT REPORTED NOT REPORTED OWNER

NAME: ADOT - EQUIPMENT SERVICES FACILITY

### DETAILS

[Back to Report Summary](#)



www.geo-search.com 888-396-0042

## ***Leaking Underground Storage Tanks (LUST)***

[MAP ID# 1](#)

Distance from Property: 0.01 mi. (53 ft.) SW

### **FACILITY INFORMATION**

GEOSEARCH ID: 0-001615

FAC ID: 0-001615

NAME: ADOT - GILA BEND REST STOP

ADDRESS: NOT REPORTED

GILA BEND, AZ NOT REPORTED

### **FACILITY DETAILS**

LUST ID: 2233.01

DATE REPORTED: 3/18/1992

DATE CLOSED: 4/30/1996

PRIORITY:

**6 - INCIDENT/TANK WAS DETERMINED NOT TO BE UST JURISDICTION AND REFERRED TO ANOTHER PROGRAM**

LUST ID: 2233.02

DATE REPORTED: 02/25/1993

DATE CLOSED: 12/21/1995

PRIORITY:

**5R1 - CLOSED SOIL LEVELS MEET RBCA TIER 1**

[Back to Report Summary](#)



www.geo-search.com 888-396-0042

## Facility Registry System (FRSAZ)

[MAP ID# 2](#)

Distance from Property: 0.01 mi. (53 ft.) S

### **FACILITY INFORMATION**

REGISTRY ID: 110039467270

NAME: **WALLS COSMO**

LOCATION ADDRESS: **NO ADDRESS ON RECORD - COTTON CENTER**  
**BUCKEYE, AZ 85326**

COUNTY: **MARICOPA**

EPA REGION: **09**

FEDERAL FACILITY: **NOT REPORTED**

TRIBAL LAND: **NOT REPORTED**

ALTERNATIVE NAME/S:

**WALLS COSMO**

PROGRAM/S LISTED FOR THIS FACILITY

**AZURITE - ARIZON UNIFIED REPOSITORY FOR INFORMATIONAL TRACKING OF THE ENVIRONMENT**

STANDARD INDUSTRIAL CLASSIFICATION/S (SIC)

**NO SIC DATA REPORTED**

NORTH AMERICAN INDUSTRY CLASSIFICATION/S (NAICS)

**NO NAICS DATA REPORTED**

[Back to Report Summary](#)



www.geo-search.com 888-396-0042

## Underground Storage Tanks (UST)

[MAP ID# 2](#)

Distance from Property: 0.01 mi. (53 ft.) S

### **FACILITY INFORMATION**

GEOSEARCH ID: **0-009117**

FACILITY ID: **0-009117**

NAME: **WALLS COSMO**

ADDRESS: **NOT REPORTED**

**COTTON CENTER, NOT REPORTED NOT REPORTED**

OWNER NAME: **NOT REPORTED**

### **FACILITY DETAILS**

TANK ID:	DATE CLOSED:	DATE INSTALLED:	CLOSURE TYPE:
<b>1</b>	<b>12/27/2000</b>	<b>NOT REPORTED</b>	<b>REMOVAL</b>
<b>2</b>	<b>12/27/2000</b>	<b>NOT REPORTED</b>	<b>REMOVAL</b>

[Back to Report Summary](#)



www.geo-search.com 888-396-0042

## ***Leaking Underground Storage Tanks (LUST)***

[MAP ID# 2](#)

Distance from Property: 0.01 mi. (53 ft.) S

### **FACILITY INFORMATION**

GEOSEARCH ID: **0-009117**

FAC ID: **0-009117**

NAME: **WALLS COSMO**

ADDRESS: **NOT REPORTED**

**COTTON CENTER, AZ NOT REPORTED**

### **FACILITY DETAILS**

LUST ID: **5199.01**

DATE REPORTED: **05/10/2000**

DATE CLOSED: **03/16/2001**

PRIORITY:

**5R1 - CLOSED SOIL LEVELS MEET RBCA TIER 1**

[Back to Report Summary](#)



www.geo-search.com 888-396-0042



## Resource Conservation & Recovery Act - Non-Generator (RCRANGR09)

[MAP ID# 3](#)

Distance from Property: 0.01 mi. (53 ft.) SE

### FACILITY INFORMATION

EPA ID#: **AZE060712002**

NAME: **HIGHWAY 85 - MILEPOST 127**

ADDRESS: **HWY 85 N OF GILA BEND  
GILA BEND, AZ 85326**

CONTACT NAME: **NOT REPORTED**

CONTACT ADDRESS: **PO BOX 429  
BUTLER WI 53007-0429**

CONTACT PHONE: **NOT REPORTED**

NON-NOTIFIER: **NOT A NON-NOTIFIER**

OWNER TYPE: **NOT REPORTED**

OWNER NAME: **NOT REPORTED**

OPERATOR TYPE: **NOT REPORTED**

OPERATOR NAME: **NOT REPORTED**

DATE RECEIVED BY AGENCY:	<b>05/05/2008</b>	
<u>CERTIFICATION</u>		
CERTIFICATION NAME:	CERTIFICATION TITLE:	CERTIFICATION SIGNED DATE:
<b>STEVEN J WALCENBACH</b>	<b>CONTACT</b>	<b>04/22/2008</b>
<b>STEVEN J WALCENBACH</b>	<b>CONTACT</b>	<b>04/22/2008</b>
<b>PAUL STROHM</b>	<b>GENERAL MANAGER</b>	<b>07/12/2006</b>

### INDUSTRY CLASSIFICATION (NAICS)

**484121 - GENERAL FREIGHT TRUCKING, LONG-DISTANCE, TRUCKLOAD**

### SITE HISTORY (INCLUDES GENERATORS AND NON-GENERATORS)

DATE RECEIVED BY AGENCY: **05/05/2008**

NAME: **HIGHWAY 85 - MILEPOST 127**

GENERATOR CLASSIFICATION: **NON-GENERATOR**

DESCRIPTION: **NON-GENERATORS DO NOT PRESENTLY GENERATE HAZARDOUS WASTE**

DATE RECEIVED BY AGENCY: **04/25/2008**

NAME: **HIGHWAY 85 - MILEPOST 127**

GENERATOR CLASSIFICATION: **NON-GENERATOR**

DESCRIPTION: **NON-GENERATORS DO NOT PRESENTLY GENERATE HAZARDOUS WASTE**

DATE RECEIVED BY AGENCY: **07/12/2006**

NAME: **M W MCCURDY & CO INC**

GENERATOR CLASSIFICATION: **CONDITIONALLY EXEMPT SMALL QUANTITY GENERATOR**

DESCRIPTION: **CONDITIONALLY EXEMPT SMALL QUANTITY GENERATORS (CESQG) GENERATE 100 KILOGRAMS OR LESS**



www.geo-search.com 888-396-0042

## ***Resource Conservation & Recovery Act - Non-Generator (RCRANGR09)***

PER MONTH OF HAZARDOUS WASTE OR ONE KILOGRAM OR LESS PER MONTH OF ACUTELY HAZARDOUS WASTE

### CURRENT ACTIVITY INFORMATION

GENERATOR STATUS: **NON-GENERATOR** LAST UPDATED DATE: **10/31/2008**

SUBJECT TO CORRECTIVE ACTION UNIVERSE: **NO**

TDSFs POTENTIALLY SUBJECT TO CORRECTIVE ACTION UNDER 3004 (u)/(v) UNIVERSE: **NO**

TDSFs ONLY SUBJECT TO CORRECTIVE ACTION UNDER DISCRETIONARY AUTHORITIES UNIVERSE: **NO**

NON TDSFs WHERE RCRA CORRECTIVE ACTION HAS BEEN IMPOSED UNIVERSE: **NO**

CORRECTIVE ACTION WORKLOAD UNIVERSE: **NO**

IMPORTER: **NO**

UNDERGROUND INJECTION: **NO**



[www.geo-search.com](http://www.geo-search.com) 888-396-0042

## Resource Conservation & Recovery Act - Non-Generator (RCRANGR09)

MIXED WASTE GENERATOR: **NO**

RECYCLER: **NO**

TRANSPORTER: **NO**

ONSITE BURNER EXEMPTION: **NO**

FURNACE EXEMPTION: **NO**

USED OIL REFINER: **NO**

USED OIL TRANSFER FACILITY: **NO**

UNIVERSAL WASTE DESTINATION FACILITY: **NO**

TRANSFER FACILITY: **NO**

USED OIL FUEL BURNER: **NO**

USED OIL PROCESSOR: **NO**

USED OIL FUEL MARKETER TO BURNER: **NO**

SPECIFICATION USED OIL MARKETER: **NO**

USED OIL TRANSPORTER: **NO**

COMPLIANCE, MONITORING AND ENFORCEMENT INFORMATION

EVALUATIONS - **NO EVALUATIONS REPORTED -**

VIOLATIONS - **NO VIOLATIONS REPORTED -**

ENFORCEMENTS - **NO ENFORCEMENTS REPORTED -**

HAZARDOUS WASTE

**D001**      **IGNITABLE WASTE**

**D005**      **BARIUM**

**D007**      **CHROMIUM**

**D035**      **METHYL ETHYL KETONE**

**F003**      THE FOLLOWING SPENT NON-HALOGENATED SOLVENTS: XYLENE, ACETONE, ETHYL ACETATE, ETHYL BENZENE, ETHYL ETHER, METHYL ISOBUTYL KETONE, N-BUTYL ALCOHOL, CYCLOHEXANONE, AND METHANOL; ALL SPENT SOLVENT MIXTURES/BLENDS CONTAINING, BEFORE USE, ONLY THE ABOVE SPENT NONHALOGENATED SOLVENTS; AND ALL SPENT SOLVENT MIXTURES/BLENDS CONTAINING, BEFORE USE, ONE OR MORE OF THE ABOVE NONHALOGENATED SOLVENTS, AND A TOTAL OF TEN PERCENT OR MORE (BY VOLUME) OF ONE OR MORE OF THOSE SOLVENTS LISTED IN F001, F002, F004, AND F005; AND STILL BOTTOMS FROM THE RECOVERY OF THESE SPENT SOLVENTS AND SPENT SOLVENT MIXTURES.

**F005**      THE FOLLOWING SPENT NONHALOGENATED SOLVENTS: TOLUENE, METHYL ETHYL KETONE, CARBON DISULFIDE, ISOBUTANOL, PYRIDINE, BENZENE, 2-ETHOXYETHANOL, AND 2-NITROPROPANE; ALL SPENT SOLVENT MIXTURES/BLENDS CONTAINING, BEFORE USE, A TOTAL OF TEN PERCENT OR MORE (BY VOLUME) OF ONE OR MORE OF THE ABOVE NONHALOGENATED SOLVENTS OR THOSE SOLVENTS LISTED IN F001, F002, OR F004; AND STILL BOTTOMS FROM THE RECOVERY OF THESE SPENT SOLVENTS AND SPENT SOLVENT MIXTURES.

UNIVERSAL WASTE      - **NO UNIVERSAL WASTE REPORTED -**

CORRECTIVE ACTION AREA      - **NO CORRECTIVE ACTION AREA INFORMATION REPORTED -**

CORRECTIVE ACTION EVENT      - **NO CORRECTIVE ACTION EVENT REPORTED -**

[Back to Report Summary](#)

## ***Enforcement and Compliance History Information (ECHOR09)***

[MAP ID# 3](#)

Distance from Property: 0.01 mi. (53 ft.) SE

### **FACILITY INFORMATION**

UNIQUE ID: 110031369043

REGISTRY ID: 110031369043

NAME: HIGHWAY 85 - MILEPOST 127

ADDRESS: HWY 85 N OF GILA BEND

GILA BEND, AZ 85337

COUNTY: MARICOPA

FACILITY LINK: [Facility Detail Report](#)

[Back to Report Summary](#)



www.geo-search.com 888-396-0042

## Facility Registry System (FRSAZ)

[MAP ID# 3](#)

Distance from Property: 0.01 mi. (53 ft.) SE

### **FACILITY INFORMATION**

REGISTRY ID: 110031369043

NAME: **HIGHWAY 85 - MILEPOST 127**

LOCATION ADDRESS: HWY 85 N OF GILA BEND  
GILA BEND, AZ 85337

COUNTY: **MARICOPA**

EPA REGION: **09**

FEDERAL FACILITY: **NOT REPORTED**

TRIBAL LAND: **NOT REPORTED**

ALTERNATIVE NAME/S:

**HIGHWAY 85 - MILEPOST 127**

PROGRAM/S LISTED FOR THIS FACILITY

**RCRAINFO - RESOURCE CONSERVATION AND RECOVERY ACT INFORMATION SYSTEM**

STANDARD INDUSTRIAL CLASSIFICATION/S (SIC)

**NO SIC DATA REPORTED**

NORTH AMERICAN INDUSTRY CLASSIFICATION/S (NAICS)

**NO NAICS DATA REPORTED**

[Back to Report Summary](#)



www.geo-search.com 888-396-0042

## No Longer Regulated RCRA Corrective Action Facilities (NLRRCRAC)

[MAP ID# 4](#)

Distance from Property: 0.01 mi. (53 ft.) W

### **FACILITY INFORMATION**

EPA ID#: **AZD982485880**

NAME: **AGMET METALS OF AZ LLC**

ADDRESS: **1100 BUTTERFIELD TRAIL  
GILA BEND, AZ 85337**

CONTACT NAME: **NOT REPORTED**

CONTACT ADDRESS: **7800 MEDUSA ST  
OAKWOOD VILLAGE OH 44146**

CONTACT PHONE: **NOT REPORTED**

NON-NOTIFIER: **NOT A NON-NOTIFIER**

DATE RECEIVED BY AGENCY: **12/20/1999**

CERTIFICATION - **NO CERTIFICATION REPORTED -**

INDUSTRY CLASSIFICATION (NAICS)

**42193 - RECYCLABLE MATERIAL WHOLESALERS**

**514199 - ALL OTHER INFORMATION SERVICES**

SITE HISTORY (INCLUDES GENERATORS AND NON-GENERATORS)

DATE RECEIVED BY AGENCY: **12/20/1999**

NAME: **AGMET METALS OF AZ LLC**

GENERATOR CLASSIFICATION: **LARGE QUANTITY GENERATOR**

DESCRIPTION: **LARGE QUANTITY GENERATORS (LQGS) GENERATE 1,000 KILOGRAMS PER MONTH OR MORE OF  
HAZARDOUS WASTE OR MORE THAN ONE KILOGRAM PER MONTH OF ACUTELY HAZARDOUS WASTE**

DATE RECEIVED BY AGENCY: **02/09/1996**

NAME: **AGMET METALS OF AZ LLC**

GENERATOR CLASSIFICATION: **NON-GENERATOR**

DESCRIPTION: **NON-GENERATORS DO NOT PRESENTLY GENERATE HAZARDOUS WASTE**

DATE RECEIVED BY AGENCY: **02/08/1993**

NAME: **AGMET METALS OF AZ LLC**

GENERATOR CLASSIFICATION: **NON-GENERATOR**

DESCRIPTION: **NON-GENERATORS DO NOT PRESENTLY GENERATE HAZARDOUS WASTE**

### **CURRENT ACTIVITY INFORMATION**

GENERATOR STATUS: **CONDITIONALLY EXEMPT SMALL QUANTITY GENERATOR**

LAST UPDATED DATE: **11/07/2002**

SUBJECT TO CORRECTIVE ACTION UNIVERSE: **YES**



www.geo-search.com 888-396-0042

## ***No Longer Regulated RCRA Corrective Action Facilities (NLRRCRAC)***

TDSFs POTENTIALLY SUBJECT TO CORRECTIVE ACTION UNDER 3004 (u)/(v) UNIVERSE: **YES**

TDSFs ONLY SUBJECT TO CORRECTIVE ACTION UNDER DISCRETIONARY AUTHORITIES UNIVERSE: **NO**

NON TDSFs WHERE RCRA CORRECTIVE ACTION HAS BEEN IMPOSED UNIVERSE: **NO**

CORRECTIVE ACTION WORKLOAD UNIVERSE: **YES**

IMPORTER: **NO**

UNDERGROUND INJECTION: **NO**

MIXED WASTE GENERATOR: **NO**

UNIVERSAL WASTE DESTINATION FACILITY: **NO**

RECYCLER: **NO**

TRANSFER FACILITY: **NO**

TRANSPORTER: **NO**

USED OIL FUEL BURNER: **NO**



[www.geo-search.com](http://www.geo-search.com) 888-396-0042

## No Longer Regulated RCRA Corrective Action Facilities (NLRRCRAC)

ONSITE BURNER EXEMPTION: **NO**

USED OIL PROCESSOR: **NO**

FURNACE EXEMPTION: **NO**

USED OIL FUEL MARKETER TO BURNER: **NO**

USED OIL REFINER: **NO**

SPECIFICATION USED OIL MARKETER: **NO**

USED OIL TRANSFER FACILITY: **NO**

USED OIL TRANSPORTER: **NO**

### COMPLIANCE MONITORING AND ENFORCEMENT INFORMATION

<u>EVALUATIONS</u>		
08/11/1998	CEI	COMPLIANCE EVALUATION INSPECTION ON-SITE
12/18/1996	CEI	COMPLIANCE EVALUATION INSPECTION ON-SITE
05/11/1994	CEI	COMPLIANCE EVALUATION INSPECTION ON-SITE

VIOLATIONS - **NO VIOLATIONS REPORTED -**

ENFORCEMENTS - **NO ENFORCEMENTS REPORTED -**

HAZARDOUS WASTE

**- NO HAZARDOUS WASTE INFORMATION REPORTED -**

UNIVERSAL WASTE - **NO UNIVERSAL WASTE REPORTED -**

### CORRECTIVE ACTION AREA (RELEASE)

AREA NAME:	AIR:	GROUNDWATER:	SOIL:	SURFACE WASTE:
<b>ENTIRE FACILITY</b>	----	----	----	----

### CORRECTIVE ACTION EVENT

CA EVENT:	DATE:	EVENT DESCRIPTION:
CA750YE	09/25/2009	RELEASE TO GW CONTROLLED DETERMINATION-YES, APPLICABLE AS OF THIS DATE
CA550NR	03/30/2009	REMEDY CONSTRUCTION-NO REMEDY CONSTRUCTED
CA725YE	03/30/2009	HUMAN EXPOSURES CONTROLLED DETERMINATION-YES, APPLICABLE AS OF THIS DATE
CA050	09/30/2002	RFA COMPLETED
CA999NF	10/01/2001	CA PROCESS IS TERMINATED-NO FURTHER ACTION
CA075LO	09/02/1994	CA PRIORITIZATION-LOW CA PRIORITY
CA225NR	09/02/1994	STABILIZATION MEASURES EVALUATION-FACILITY NOT AMENABLE TO STABILIZATION

[Back to Report Summary](#)



www.geo-search.com 888-396-0042



## ***Enforcement and Compliance History Information (ECHOR09)***

[MAP ID# 4](#)

Distance from Property: 0.01 mi. (53 ft.) W

### **FACILITY INFORMATION**

UNIQUE ID: 110000608995

REGISTRY ID: 110000608995

NAME: AGMET METALS OF ARIZONA

ADDRESS: 1100 BUTTERFIELD TRAIL  
GILA BEND, AZ 85337

COUNTY: MARICOPA

FACILITY LINK: [Facility Detail Report](#)

[Back to Report Summary](#)



www.geo-search.com 888-396-0042

## Resource Conservation & Recovery Act - Generator (RCRAGR09)

[MAP ID# 4](#)

Distance from Property: 0.01 mi. (53 ft.) W

### **FACILITY INFORMATION**

EPA ID#: **AZD982485880**

NAME: **AGMET METALS OF AZ LLC**

ADDRESS: **1100 BUTTERFIELD TRAIL  
GILA BEND, AZ 85337**

CONTACT NAME: **NOT REPORTED**

CONTACT ADDRESS: **7800 MEDUSA ST  
OAKWOOD VILLAGE OH 44146**

CONTACT PHONE: **NOT REPORTED**

NON-NOTIFIER: **NOT A NON-NOTIFIER**

DATE RECEIVED BY AGENCY: **12/20/1999**

CERTIFICATION - **NO CERTIFICATION REPORTED -**

INDUSTRY CLASSIFICATION (NAICS)

**42193 - RECYCLABLE MATERIAL WHOLESALERS**

**514199 - ALL OTHER INFORMATION SERVICES**

SITE HISTORY (INCLUDES GENERATORS AND NON-GENERATORS)

DATE RECEIVED BY AGENCY: **12/20/1999**

NAME: **AGMET METALS OF AZ LLC**

GENERATOR CLASSIFICATION: **LARGE QUANTITY GENERATOR**

DESCRIPTION: **LARGE QUANTITY GENERATORS (LQGS) GENERATE 1,000 KILOGRAMS PER MONTH OR MORE OF  
HAZARDOUS WASTE OR MORE THAN ONE KILOGRAM PER MONTH OF ACUTELY HAZARDOUS WASTE**

DATE RECEIVED BY AGENCY: **02/09/1996**

NAME: **AGMET METALS OF AZ LLC**

GENERATOR CLASSIFICATION: **NON-GENERATOR**

DESCRIPTION: **NON-GENERATORS DO NOT PRESENTLY GENERATE HAZARDOUS WASTE**

DATE RECEIVED BY AGENCY: **02/08/1993**

NAME: **AGMET METALS OF AZ LLC**

GENERATOR CLASSIFICATION: **NON-GENERATOR**

DESCRIPTION: **NON-GENERATORS DO NOT PRESENTLY GENERATE HAZARDOUS WASTE**

### **CURRENT ACTIVITY INFORMATION**

GENERATOR STATUS: **CONDITIONALLY EXEMPT SMALL QUANTITY GENERATOR**

LAST UPDATED DATE: **11/07/2002**

SUBJECT TO CORRECTIVE ACTION UNIVERSE: **NO**



www.geo-search.com 888-396-0042

## ***Resource Conservation & Recovery Act - Generator (RCRAGR09)***

TDSFs POTENTIALLY SUBJECT TO CORRECTIVE ACTION UNDER 3004 (u)/(v) UNIVERSE: **NO**

TDSFs ONLY SUBJECT TO CORRECTIVE ACTION UNDER DISCRETIONARY AUTHORITIES UNIVERSE: **NO**

NON TDSFs WHERE RCRA CORRECTIVE ACTION HAS BEEN IMPOSED UNIVERSE: **NO**

CORRECTIVE ACTION WORKLOAD UNIVERSE: **NO**

IMPORTER: **NO**

UNDERGROUND INJECTION: **NO**

MIXED WASTE GENERATOR: **NO**

UNIVERSAL WASTE DESTINATION FACILITY: **NO**

RECYCLER: **NO**

TRANSFER FACILITY: **NO**

TRANSPORTER: **NO**

USED OIL FUEL BURNER: **NO**



[www.geo-search.com](http://www.geo-search.com) 888-396-0042

## Resource Conservation & Recovery Act - Generator (RCRAGR09)

ONSITE BURNER EXEMPTION: **NO**

USED OIL PROCESSOR: **NO**

FURNACE EXEMPTION: **NO**

USED OIL FUEL MARKETER TO BURNER: **NO**

USED OIL REFINER: **NO**

SPECIFICATION USED OIL MARKETER: **NO**

USED OIL TRANSFER FACILITY: **NO**

USED OIL TRANSPORTER: **NO**

COMPLIANCE MONITORING AND ENFORCEMENT INFORMATION

<u>EVALUATIONS</u>		
08/11/1998	CEI	COMPLIANCE EVALUATION INSPECTION ON-SITE
12/18/1996	CEI	COMPLIANCE EVALUATION INSPECTION ON-SITE
05/11/1994	CEI	COMPLIANCE EVALUATION INSPECTION ON-SITE

VIOLATIONS - **NO VIOLATIONS REPORTED -**

ENFORCEMENTS - **NO ENFORCEMENTS REPORTED -**

HAZARDOUS WASTE

**- NO HAZARDOUS WASTE INFORMATION REPORTED -**

UNIVERSAL WASTE - **NO UNIVERSAL WASTE REPORTED -**

CORRECTIVE ACTION AREA (RELEASE)

AREA NAME:	AIR:	GROUNDWATER:	SOIL:	SURFACE WASTE:
ENTIRE FACILITY	----	----	----	----

CORRECTIVE ACTION EVENT

CA EVENT:	DATE:	EVENT DESCRIPTION:
CA750YE	09/25/2009	RELEASE TO GW CONTROLLED DETERMINATION-YES, APPLICABLE AS OF THIS DATE
CA550NR	03/30/2009	REMEDY CONSTRUCTION-NO REMEDY CONSTRUCTED
CA725YE	03/30/2009	HUMAN EXPOSURES CONTROLLED DETERMINATION-YES, APPLICABLE AS OF THIS DATE
CA050	09/30/2002	RFA COMPLETED
CA999NF	10/01/2001	CA PROCESS IS TERMINATED-NO FURTHER ACTION
CA075LO	09/02/1994	CA PRIORITIZATION-LOW CA PRIORITY
CA225NR	09/02/1994	STABILIZATION MEASURES EVALUATION-FACILITY NOT AMENABLE TO STABILIZATION

[Back to Report Summary](#)



www.geo-search.com 888-396-0042

# **Resource Conservation & Recovery Act - Non-CORRACTS Treatment, Storage & Disposal Facilities (RCRAT)**

[MAP ID# 4](#)

Distance from Property: 0.01 mi. (53 ft.) W

## **FACILITY INFORMATION**

EPA ID#: **AZD982485880**

NAME: **AGMET METALS OF AZ LLC**

ADDRESS: **1100 BUTTERFIELD TRAIL  
GILA BEND, AZ 85337**

OWNER TYPE: **NOT REPORTED**

OWNER NAME: **NOT REPORTED**

OPERATOR TYPE: **PRIVATE**

OPERATOR NAME: **AGMET**

CONTACT NAME: **NOT REPORTED**

CONTACT ADDRESS: **7800 MEDUSA ST  
OAKWOOD VILLAGE OH 44146**

CONTACT PHONE: **NOT REPORTED**

NON-NOTIFIER: **NOT A NON-NOTIFIER**

DATE RECEIVED BY AGENCY: **12/20/1999**

CERTIFICATION - **NO CERTIFICATION REPORTED -**

INDUSTRY CLASSIFICATION (NAICS)

**42193 - RECYCLABLE MATERIAL WHOLESALERS**

**514199 - ALL OTHER INFORMATION SERVICES**

SITE HISTORY (INCLUDES GENERATORS AND NON-GENERATORS)

DATE RECEIVED BY AGENCY: **12/20/1999**

NAME: **AGMET METALS OF AZ LLC**

GENERATOR CLASSIFICATION: **LARGE QUANTITY GENERATOR**

DESCRIPTION: **LARGE QUANTITY GENERATORS (LQGS) GENERATE 1,000 KILOGRAMS PER MONTH OR MORE OF  
HAZARDOUS WASTE OR MORE THAN ONE KILOGRAM PER MONTH OF ACUTELY HAZARDOUS WASTE**

DATE RECEIVED BY AGENCY: **02/09/1996**

NAME: **AGMET METALS OF AZ LLC**

GENERATOR CLASSIFICATION: **NON-GENERATOR**

DESCRIPTION: **NON-GENERATORS DO NOT PRESENTLY GENERATE HAZARDOUS WASTE**

DATE RECEIVED BY AGENCY: **02/08/1993**

NAME: **AGMET METALS OF AZ LLC**

GENERATOR CLASSIFICATION: **NON-GENERATOR**

DESCRIPTION: **NON-GENERATORS DO NOT PRESENTLY GENERATE HAZARDOUS WASTE**

CURRENT ACTIVITY INFORMATION



www.geo-search.com 888-396-0042

## ***Resource Conservation & Recovery Act - Non-CORRACTS Treatment, Storage & Disposal Facilities (RCRAT)***

GENERATOR STATUS: **CONDITIONALLY EXEMPT SMALL QUANTITY GENERATOR**      LAST UPDATED DATE: **11/07/2002**

SUBJECT TO CORRECTIVE ACTION UNIVERSE: **NO**

TDSFs POTENTIALLY SUBJECT TO CORRECTIVE ACTION UNDER 3004 (u)/(v) UNIVERSE: **NO**

TDSFs ONLY SUBJECT TO CORRECTIVE ACTION UNDER DISCRETIONARY AUTHORITIES UNIVERSE: **NO**

NON TDSFs WHERE RCRA CORRECTIVE ACTION HAS BEEN IMPOSED UNIVERSE: **NO**

CORRECTIVE ACTION WORKLOAD UNIVERSE: **NO**

IMPORTER: **NO**

UNDERGROUND INJECTION: **NO**

MIXED WASTE GENERATOR: **NO**

UNIVERSAL WASTE DESTINATION FACILITY: **NO**

RECYCLER: **NO**

TRANSFER FACILITY: **NO**

TRANSPORTER: **NO**

USED OIL FUEL BURNER: **NO**



[www.geo-search.com](http://www.geo-search.com) 888-396-0042

# Resource Conservation & Recovery Act - Non-CORRACTS Treatment, Storage & Disposal Facilities (RCRAT)

ONSITE BURNER EXEMPTION: **NO**

USED OIL PROCESSOR: **NO**

FURNACE EXEMPTION: **NO**

USED OIL FUEL MARKETER TO BURNER: **NO**

USED OIL REFINER: **NO**

SPECIFICATION USED OIL MARKETER: **NO**

USED OIL TRANSFER FACILITY: **NO**

USED OIL TRANSPORTER: **NO**

COMPLIANCE MONITORING AND ENFORCEMENT INFORMATION

EVALUATIONS		
08/11/1998	CEI	COMPLIANCE EVALUATION INSPECTION ON-SITE
12/18/1996	CEI	COMPLIANCE EVALUATION INSPECTION ON-SITE
05/11/1994	CEI	COMPLIANCE EVALUATION INSPECTION ON-SITE

VIOLATIONS - **NO VIOLATIONS REPORTED -**

ENFORCEMENTS - **NO ENFORCEMENTS REPORTED -**

HAZARDOUS WASTE

**- NO HAZARDOUS WASTE INFORMATION REPORTED -**

UNIVERSAL WASTE - **NO UNIVERSAL WASTE REPORTED -**

CORRECTIVE ACTION AREA (RELEASE)

AREA NAME:	AIR:	GROUNDWATER:	SOIL:	SURFACE WASTE:
ENTIRE FACILITY	----	----	----	----

CORRECTIVE ACTION EVENT

CA EVENT:	DATE:	EVENT DESCRIPTION:
CA750YE	09/25/2009	RELEASE TO GW CONTROLLED DETERMINATION-YES, APPLICABLE AS OF THIS DATE
CA550NR	03/30/2009	REMEDY CONSTRUCTION-NO REMEDY CONSTRUCTED
CA725YE	03/30/2009	HUMAN EXPOSURES CONTROLLED DETERMINATION-YES, APPLICABLE AS OF THIS DATE
CA050	09/30/2002	RFA COMPLETED
CA999NF	10/01/2001	CA PROCESS IS TERMINATED-NO FURTHER ACTION
CA075LO	09/02/1994	CA PRIORITIZATION-LOW CA PRIORITY
CA225NR	09/02/1994	STABILIZATION MEASURES EVALUATION-FACILITY NOT AMENABLE TO STABILIZATION

[Back to Report Summary](#)



www.geo-search.com 888-396-0042

## Facility Registry System (FRSAZ)

[MAP ID# 4](#)

Distance from Property: 0.01 mi. (53 ft.) W

### **FACILITY INFORMATION**

REGISTRY ID: 110000608995

NAME: AGMET METALS OF ARIZONA

LOCATION ADDRESS: 1100 BUTTERFIELD TRAIL  
GILA BEND, AZ 85337

COUNTY: MARICOPA

EPA REGION: 09

FEDERAL FACILITY: NOT REPORTED

TRIBAL LAND: NOT REPORTED

#### **ALTERNATIVE NAME/S:**

RECONTEK OF ARIZONA

AGMET METALS OF ARIZONA

AGMET METALS OF AZ LLC

#### **PROGRAM/S LISTED FOR THIS FACILITY**

RCRAINFO - RESOURCE CONSERVATION AND RECOVERY ACT INFORMATION SYSTEM

AZURITE - ARIZON UNIFIED REPOSITORY FOR INFORMATIONAL TRACKING OF THE ENVIRONMENT

#### **STANDARD INDUSTRIAL CLASSIFICATION/S (SIC)**

NO SIC DATA REPORTED

#### **NORTH AMERICAN INDUSTRY CLASSIFICATION/S (NAICS)**

421930 - RECYCLABLE MATERIAL WHOLESALERS.

514199 - ALL OTHER INFORMATION SERVICES.

514199 - ALL OTHER INFORMATION SERVICES.

[Back to Report Summary](#)



www.geo-search.com 888-396-0042



## Resource Conservation & Recovery Act - Non-Generator (RCRANGR09)

[MAP ID# 5](#)

Distance from Property: 0.02 mi. (106 ft.) W

### FACILITY INFORMATION

EPA ID#: **AZR000046938**

NAME: **NEXUSE MFG INC**

ADDRESS: **27600 HWY 85 SOUTH  
BUCKEYE, AZ 85326**

CONTACT NAME: **SHANNA KEARNS**

CONTACT ADDRESS: **1230 S AKIMEL LN  
CHANDLER AZ 85226**

CONTACT PHONE: **6239079900**

NON-NOTIFIER: **NOT A NON-NOTIFIER**

OWNER TYPE: **NOT REPORTED**

OWNER NAME: **NOT REPORTED**

OPERATOR TYPE: **NOT REPORTED**

OPERATOR NAME: **NOT REPORTED**

DATE RECEIVED BY AGENCY:	<b>02/24/2006</b>	
<u>CERTIFICATION</u>		
CERTIFICATION NAME:	CERTIFICATION TITLE:	CERTIFICATION SIGNED DATE:
<b>SHANNA M KEARNS</b>	<b>CONTROLLER</b>	<b>02/22/2006</b>
<b>THERIL LUND</b>	<b>CFO</b>	<b>04/27/2005</b>
<b>GREG KRESHEL</b>	<b>PE GEN MNGR</b>	<b>01/01/2004</b>
<b>GREG KRESHEL</b>	<b>PE GEN MNGR</b>	<b>01/01/2004</b>

### INDUSTRY CLASSIFICATION (NAICS)

**811121 - AUTOMOTIVE BODY, PAINT, AND INTERIOR REPAIR AND MAINTENANCE**

### SITE HISTORY (INCLUDES GENERATORS AND NON-GENERATORS)

DATE RECEIVED BY AGENCY: **02/24/2006**

NAME: **NEXUSE MFG INC**

GENERATOR CLASSIFICATION: **NON-GENERATOR**

DESCRIPTION: **NON-GENERATORS DO NOT PRESENTLY GENERATE HAZARDOUS WASTE**

DATE RECEIVED BY AGENCY: **05/02/2005**

NAME: **NEXUSE MFG INC**

GENERATOR CLASSIFICATION: **NON-GENERATOR**

DESCRIPTION: **NON-GENERATORS DO NOT PRESENTLY GENERATE HAZARDOUS WASTE**

DATE RECEIVED BY AGENCY: **01/16/2004**

NAME: **NEXUSE MFG INC**



www.geo-search.com 888-396-0042

## **Resource Conservation & Recovery Act - Non-Generator (RCRANGR09)**

GENERATOR CLASSIFICATION: **LARGE QUANTITY GENERATOR**

DESCRIPTION: **LARGE QUANTITY GENERATORS (LQGS) GENERATE 1,000 KILOGRAMS PER MONTH OR MORE OF  
HAZARDOUS WASTE OR MORE THAN ONE KILOGRAM PER MONTH OF ACUTELY HAZARDOUS WASTE**

### CURRENT ACTIVITY INFORMATION

GENERATOR STATUS: **NON-GENERATOR** LAST UPDATED DATE: **06/26/2006**

SUBJECT TO CORRECTIVE ACTION UNIVERSE: **NO**

TDSFs POTENTIALLY SUBJECT TO CORRECTIVE ACTION UNDER 3004 (u)/(v) UNIVERSE: **NO**

TDSFs ONLY SUBJECT TO CORRECTIVE ACTION UNDER DISCRETIONARY AUTHORITIES UNIVERSE: **NO**

NON TDSFs WHERE RCRA CORRECTIVE ACTION HAS BEEN IMPOSED UNIVERSE: **NO**

CORRECTIVE ACTION WORKLOAD UNIVERSE: **NO**



[www.geo-search.com](http://www.geo-search.com) 888-396-0042

## Resource Conservation & Recovery Act - Non-Generator (RCRANGR09)

IMPORTER: <b>NO</b>	UNDERGROUND INJECTION: <b>NO</b>
MIXED WASTE GENERATOR: <b>NO</b>	UNIVERSAL WASTE DESTINATION FACILITY: <b>NO</b>
RECYCLER: <b>NO</b>	TRANSFER FACILITY: <b>NO</b>
TRANSPORTER: <b>NO</b>	USED OIL FUEL BURNER: <b>NO</b>
ONSITE BURNER EXEMPTION: <b>NO</b>	USED OIL PROCESSOR: <b>NO</b>
FURNACE EXEMPTION: <b>NO</b>	USED OIL FUEL MARKETER TO BURNER: <b>NO</b>
USED OIL REFINER: <b>NO</b>	SPECIFICATION USED OIL MARKETER: <b>NO</b>
USED OIL TRANSFER FACILITY: <b>NO</b>	USED OIL TRANSPORTER: <b>NO</b>

COMPLIANCE, MONITORING AND ENFORCEMENT INFORMATION

EVALUATIONS - **NO EVALUATIONS REPORTED** -

VIOLATIONS - **NO VIOLATIONS REPORTED** -

ENFORCEMENTS - **NO ENFORCEMENTS REPORTED** -

HAZARDOUS WASTE

**F003** THE FOLLOWING SPENT NON-HALOGENATED SOLVENTS: XYLENE, ACETONE, ETHYL ACETATE, ETHYL BENZENE, ETHYL ETHER, METHYL ISOBUTYL KETONE, N-BUTYL ALCOHOL, CYCLOHEXANONE, AND METHANOL; ALL SPENT SOLVENT MIXTURES/BLENDS CONTAINING, BEFORE USE, ONLY THE ABOVE SPENT NONHALOGENATED SOLVENTS; AND ALL SPENT SOLVENT MIXTURES/BLENDS CONTAINING, BEFORE USE, ONE OR MORE OF THE ABOVE NONHALOGENATED SOLVENTS, AND A TOTAL OF TEN PERCENT OR MORE (BY VOLUME) OF ONE OR MORE OF THOSE SOLVENTS LISTED IN F001, F002, F004, AND F005; AND STILL BOTTOMS FROM THE RECOVERY OF THESE SPENT SOLVENTS AND SPENT SOLVENT MIXTURES.

**F005** THE FOLLOWING SPENT NONHALOGENATED SOLVENTS: TOLUENE, METHYL ETHYL KETONE, CARBON DISULFIDE, ISOBUTANOL, PYRIDINE, BENZENE, 2-ETHOXYETHANOL, AND 2-NITROPROPANE; ALL SPENT SOLVENT MIXTURES/BLENDS CONTAINING, BEFORE USE, A TOTAL OF TEN PERCENT OR MORE (BY VOLUME) OF ONE OR MORE OF THE ABOVE NONHALOGENATED SOLVENTS OR THOSE SOLVENTS LISTED IN F001, F002, OR F004; AND STILL BOTTOMS FROM THE RECOVERY OF THESE SPENT SOLVENTS AND SPENT SOLVENT MIXTURES.

UNIVERSAL WASTE - **NO UNIVERSAL WASTE REPORTED** -

CORRECTIVE ACTION AREA - **NO CORRECTIVE ACTION AREA INFORMATION REPORTED** -

CORRECTIVE ACTION EVENT - **NO CORRECTIVE ACTION EVENT REPORTED** -

[Back to Report Summary](#)

## ***Enforcement and Compliance History Information (ECHOR09)***

[MAP ID# 5](#)

Distance from Property: 0.02 mi. (106 ft.) W

### **FACILITY INFORMATION**

UNIQUE ID: 110016745245

REGISTRY ID: 110016745245

NAME: NEXUSE MANUFACTURING INC

ADDRESS: 27600 HWY 85 SOUTH

BUCKEYE, AZ 85326

COUNTY: MARICOPA

FACILITY LINK: [Facility Detail Report](#)

[Back to Report Summary](#)



www.geo-search.com 888-396-0042

## Facility Registry System (FRSAZ)

[MAP ID# 5](#)

Distance from Property: 0.02 mi. (106 ft.) W

### **FACILITY INFORMATION**

REGISTRY ID: 110016745245

NAME: **NEXUSE MANUFACTURING INC**

LOCATION ADDRESS: 27600 HWY 85 SOUTH  
BUCKEYE, AZ 85326

COUNTY: **MARICOPA**

EPA REGION: **09**

FEDERAL FACILITY: **NOT REPORTED**

TRIBAL LAND: **NOT REPORTED**

#### ALTERNATIVE NAME/S:

**NEXUSE MANUFACTURING INC**

**NEXUSE MFG INC**

#### PROGRAM/S LISTED FOR THIS FACILITY

**AZURITE - ARIZON UNIFIED REPOSITORY FOR INFORMATIONAL TRACKING OF THE ENVIRONMENT**

**RCRAINFO - RESOURCE CONSERVATION AND RECOVERY ACT INFORMATION SYSTEM**

#### STANDARD INDUSTRIAL CLASSIFICATION/S (SIC)

**NO SIC DATA REPORTED**

#### NORTH AMERICAN INDUSTRY CLASSIFICATION/S (NAICS)

**811121 - AUTOMOTIVE BODY, PAINT, AND INTERIOR REPAIR AND MAINTENANCE.**

**811121 - AUTOMOTIVE BODY, PAINT, AND INTERIOR REPAIR AND MAINTENANCE.**

[Back to Report Summary](#)



www.geo-search.com 888-396-0042

## Facility Registry System (FRSAZ)

[MAP ID# 6](#)

Distance from Property: 0.02 mi. (106 ft.) SW

### **FACILITY INFORMATION**

REGISTRY ID: 110036709489

NAME: **EAGLE POINT SCHOOL**

LOCATION ADDRESS: **26701 S. HWY 85**  
**BUCKEYE, AZ 85326**

COUNTY: **MARICOPA**

EPA REGION: **09**

FEDERAL FACILITY: **NOT REPORTED**

TRIBAL LAND: **NOT REPORTED**

ALTERNATIVE NAME/S:

**EAGLE POINT SCHOOL**

PROGRAM/S LISTED FOR THIS FACILITY

**NCES - NATIONAL CENTER FOR EDUCATION STATISTICS**

STANDARD INDUSTRIAL CLASSIFICATION/S (SIC)

**NO SIC DATA REPORTED**

NORTH AMERICAN INDUSTRY CLASSIFICATION/S (NAICS)

**NO NAICS DATA REPORTED**

[Back to Report Summary](#)



www.geo-search.com 888-396-0042

## Open Landfill Facilities (OPENLF)

[MAP ID# 7](#)

Distance from Property: 0.04 mi. (211 ft.) E

### **FACILITY INFORMATION**

UNIQUEID: 1389749200

NAME: SOUTHWEST REGIONAL MUNICIPAL SOLID WASTE LF

ADDRESS: 24427 SOUTH HIGHWAY 85

BUCKEYE, AZ

COUNTY: MARICOPA

STATUS: OPEN

SITE TYPE: MUNICIPAL SOLID WASTE LANDFILLS

OWNER: BUCKEYE POLLUTION CONTROL CORP.

DRIVING DIRECTIONS:

15 MILES SOUTH OF I-10

OPERATOR: ALLIED WASTE INDUSTRIES OF ARIZONA, INC.

OPERATOR NAME: NOT REPORTED

COMPANY PHONE: NOT REPORTED

LANDFILL PHONE: 623-393-0085

[Back to Report Summary](#)



www.geo-search.com 888-396-0042

## Resource Conservation & Recovery Act - Non-Generator (RCRANGR09)

[MAP ID# 7](#)

Distance from Property: 0.04 mi. (211 ft.) E

### FACILITY INFORMATION

EPA ID#: **AZR000042184**

NAME: **SOUTHWEST REGIONAL LANDFILL**

ADDRESS: **24427 S HWY 85**

**BUCKEYE, AZ 85326**

CONTACT NAME: **DOUG SAWYER**

CONTACT ADDRESS: **PO BOX 6644**

**PHOENIX AZ 85005**

CONTACT PHONE: **6024425985**

NON-NOTIFIER: **NOT A NON-NOTIFIER**

DATE RECEIVED BY AGENCY: **02/28/2006**

OWNER TYPE: **MUNICIPAL**

OWNER NAME: **BUCKEYE POLLUTION CONTROL CO**

OPERATOR TYPE: **NOT REPORTED**

OPERATOR NAME: **NOT REPORTED**

### CERTIFICATION

CERTIFICATION NAME:

**DOUG SAWYER**

**GREG CZERNISLEY**

CERTIFICATION TITLE:

**ENVIRONMENTAL MANAGER**

**ENV MNGR**

CERTIFICATION SIGNED DATE:

**02/27/2006**

**01/31/2005**

INDUSTRY CLASSIFICATION (NAICS) - **NO NAICS INFORMATION REPORTED -**

### SITE HISTORY (INCLUDES GENERATORS AND NON-GENERATORS)

DATE RECEIVED BY AGENCY: **02/28/2006**

NAME: **SOUTHWEST REGIONAL LANDFILL**

GENERATOR CLASSIFICATION: **NON-GENERATOR**

DESCRIPTION: **NON-GENERATORS DO NOT PRESENTLY GENERATE HAZARDOUS WASTE**

DATE RECEIVED BY AGENCY: **02/02/2005**

NAME: **SOUTHWEST REGIONAL LANDFILL**

GENERATOR CLASSIFICATION: **LARGE QUANTITY GENERATOR**

DESCRIPTION: **LARGE QUANTITY GENERATORS (LQGS) GENERATE 1,000 KILOGRAMS PER MONTH OR MORE OF HAZARDOUS WASTE OR MORE THAN ONE KILOGRAM PER MONTH OF ACUTELY HAZARDOUS WASTE**

DATE RECEIVED BY AGENCY: **11/05/2001**

NAME: **SOUTHWEST REGIONAL LANDFILL**

GENERATOR CLASSIFICATION: **LARGE QUANTITY GENERATOR**

DESCRIPTION: **LARGE QUANTITY GENERATORS (LQGS) GENERATE 1,000 KILOGRAMS PER MONTH OR MORE OF HAZARDOUS WASTE OR MORE THAN ONE KILOGRAM PER MONTH OF ACUTELY HAZARDOUS WASTE**

### CURRENT ACTIVITY INFORMATION

GENERATOR STATUS: **NON-GENERATOR**

LAST UPDATED DATE: **10/05/2006**



www.geo-search.com 888-396-0042



## ***Resource Conservation & Recovery Act - Non-Generator (RCRANGR09)***

SUBJECT TO CORRECTIVE ACTION UNIVERSE: **NO**

TDSFs POTENTIALLY SUBJECT TO CORRECTIVE ACTION UNDER 3004 (u)/(v) UNIVERSE: **NO**

TDSFs ONLY SUBJECT TO CORRECTIVE ACTION UNDER DISCRETIONARY AUTHORITIES UNIVERSE: **NO**

NON TDSFs WHERE RCRA CORRECTIVE ACTION HAS BEEN IMPOSED UNIVERSE: **NO**

CORRECTIVE ACTION WORKLOAD UNIVERSE: **NO**

IMPORTER: **NO**

UNDERGROUND INJECTION: **NO**

MIXED WASTE GENERATOR: **NO**

UNIVERSAL WASTE DESTINATION FACILITY: **NO**



[www.geo-search.com](http://www.geo-search.com) 888-396-0042

## Resource Conservation & Recovery Act - Non-Generator (RCRANGR09)

RECYCLER: **NO**  
TRANSPORTER: **NO**  
ONSITE BURNER EXEMPTION: **NO**  
FURNACE EXEMPTION: **NO**  
USED OIL REFINER: **NO**  
USED OIL TRANSFER FACILITY: **NO**  
TRANSFER FACILITY: **NO**  
USED OIL FUEL BURNER: **NO**  
USED OIL PROCESSOR: **NO**  
USED OIL FUEL MARKETER TO BURNER: **NO**  
SPECIFICATION USED OIL MARKETER: **NO**  
USED OIL TRANSPORTER: **NO**

### COMPLIANCE, MONITORING AND ENFORCEMENT INFORMATION

#### EVALUATIONS

09/17/2010	CEI COMPLIANCE EVALUATION INSPECTION ON-SITE
12/14/2009	NRR NON-FINANCIAL RECORD REVIEW
10/28/2009	CEI COMPLIANCE EVALUATION INSPECTION ON-SITE
07/12/2006	CEI COMPLIANCE EVALUATION INSPECTION ON-SITE
06/28/2004	CEI COMPLIANCE EVALUATION INSPECTION ON-SITE
09/11/2002	CEI COMPLIANCE EVALUATION INSPECTION ON-SITE

#### VIOLATIONS

12/14/2009	FSS FEDERAL OR STATE STATUTE
------------	------------------------------

#### ENFORCEMENTS

05/01/2010	117 NOT REPORTED
04/29/2010	120 WRITTEN INFORMAL

### HAZARDOUS WASTE

- NO HAZARDOUS WASTE INFORMATION REPORTED -

UNIVERSAL WASTE - NO UNIVERSAL WASTE REPORTED -

CORRECTIVE ACTION AREA - NO CORRECTIVE ACTION AREA INFORMATION REPORTED -

CORRECTIVE ACTION EVENT - NO CORRECTIVE ACTION EVENT REPORTED -

[Back to Report Summary](#)



www.geo-search.com 888-396-0042

## Underground Storage Tanks (UST)

[MAP ID# 8](#)

Distance from Property: 0.05 mi. (264 ft.) SW

### **FACILITY INFORMATION**

GEOSEARCH ID: **0-010213**

FACILITY ID: **0-010213**

NAME: **LANGLEY VEKOL VALLEY**

ADDRESS: **NOT REPORTED**

**GILA BEND, NOT REPORTED NOT REPORTED**

OWNER NAME: **NOT REPORTED**

### **FACILITY DETAILS**

TANK ID:	DATE CLOSED:	DATE INSTALLED:	CLOSURE TYPE:
<b>1</b>	<b>3/19/2008</b>	<b>NOT REPORTED</b>	<b>REMOVAL</b>
<b>2</b>	<b>3/19/2008</b>	<b>NOT REPORTED</b>	<b>REMOVAL</b>
<b>3</b>	<b>3/19/2008</b>	<b>NOT REPORTED</b>	<b>REMOVAL</b>

[Back to Report Summary](#)



www.geo-search.com 888-396-0042

## ***Leaking Underground Storage Tanks (LUST)***

[MAP ID# 9](#)

Distance from Property: 0.06 mi. (317 ft.) S

### **FACILITY INFORMATION**

GEOSEARCH ID: 0-00315

FAC ID: 0-00315

NAME: VIJA TRUCK STOP

ADDRESS: 52745 W I-8 FRONTAGE RD

STANFIELD, AZ 85139

### **FACILITY DETAILS**

LUST ID: 5661.01

DATE REPORTED: 6/21/2016

DATE CLOSED: NOT REPORTED

PRIORITY:

2 - UNDEFINED SOIL CONTAMINATION (DEFAULT FOR NEWLY REPORTED LUSTS)

[Back to Report Summary](#)



www.geo-search.com 888-396-0042

## Underground Storage Tanks (UST)

[MAP ID# 9](#)

Distance from Property: 0.06 mi. (317 ft.) S

### FACILITY INFORMATION

GEOSEARCH ID: 0-000315

FACILITY ID: 0-000315

NAME: VIJA TRUCK STOP

ADDRESS: 52745 W I-8 FRONTAGE RD

TANK ID:	DATE CLOSED:	DATE INSTALLED:	CLOSURE TYPE:
1	3/28/1989	1/1/1973	REMOVAL
2	3/28/1989	1/1/1973	REMOVAL
3	3/28/1989	1/1/1973	REMOVAL
4	10/28/1988	1/1/1970	REMOVAL
5	10/28/1988	1/1/1970	REMOVAL
6	NOT REPORTED	10/1/1988	NOT REPORTED
7	NOT REPORTED	10/1/1988	NOT REPORTED

STANFIELD, AZ 85139 OWNER NAME:

RUSSELL, VICTOR FACILITY DETAILS

[Back to Report Summary](#)



www.geo-search.com 888-396-0042

## ***Leaking Underground Storage Tanks (LUST)***

[MAP ID# 9](#)

Distance from Property: 0.06 mi. (317 ft.) S

### **FACILITY INFORMATION**

GEOSEARCH ID: 0-000315

FAC ID: 0-000315

NAME: VIJA TRUCK STOP

ADDRESS: 52745 W I-8 FRONTAGE RD  
STANFIELD, AZ 85139

### **FACILITY DETAILS**

LUST ID: 5661.01

DATE REPORTED: 06/21/2016

DATE CLOSED: NOT REPORTED

PRIORITY:

2 - UNDEFINED SOIL CONTAMINATION (DEFAULT FOR NEWLY REPORTED LUSTS)

[Back to Report Summary](#)



www.geo-search.com 888-396-0042

## Underground Storage Tanks (UST)

[MAP ID# 10](#)

Distance from Property: 0.08 mi. (422 ft.) SW

### **FACILITY INFORMATION**

GEOSEARCH ID: **0-010155**

FACILITY ID: **0-010155**

NAME: **USDOI BLM - BIG HORN STATION**

ADDRESS: **NOT REPORTED**

**GILA BEND, NOT REPORTED NOT REPORTED**

OWNER NAME: **NOT REPORTED**

### **FACILITY DETAILS**

TANK ID:	DATE CLOSED:	DATE INSTALLED:	CLOSURE TYPE:
<b>1</b>	<b>1/16/2007</b>	<b>1/1/1930</b>	<b>CLOSED IN PLACE</b>
<b>2</b>	<b>1/16/2007</b>	<b>1/1/1930</b>	<b>CLOSED IN PLACE</b>

[Back to Report Summary](#)



www.geo-search.com 888-396-0042

## Underground Storage Tanks (UST)

[MAP ID# 11](#)

Distance from Property: 0.12 mi. (634 ft.) N

### FACILITY INFORMATION

GEOSEARCH ID: **0-005240**

FACILITY ID: **0-005240** NAME:

**RUSSELL PROPERTY**

ADDRESS: **NOT REPORTED**

**STANFIELD, NOT REPORTED NOT REPORTED**

OWNER NAME: **VIC & JAN RUSSELL**

### FACILITY DETAILS

TANK ID:	DATE CLOSED:	DATE INSTALLED:	CLOSURE TYPE:
1	3/17/1992	1/1/1977	REMOVAL
2	3/17/1992	1/1/1977	REMOVAL
3	3/17/1992	1/1/1977	REMOVAL
4	3/17/1992	1/1/1977	REMOVAL
5	3/17/1992	1/1/1977	REMOVAL

[Back to Report Summary](#)



www.geo-search.com 888-396-0042



## Underground Storage Tanks (UST)

[MAP ID# 12](#)

Distance from Property: 0.21 mi. (1,109 ft.) N

### FACILITY INFORMATION

GEOSEARCH ID: 0-005141

FACILITY ID: 0-005141

NAME: GILA BEND FREEWAY EXXON

ADDRESS: NOT REPORTED

GILA BEND, NOT REPORTED NOT REPORTED

OWNER NAME: TREJO INVESTMENTS LLLP

### FACILITY DETAILS

TANK ID:	DATE CLOSED:	DATE INSTALLED:	CLOSURE TYPE:
1	2/14/1992	4/21/1970	REMOVAL
2	2/14/1992	4/21/1970	REMOVAL
3	2/14/1992	4/21/1970	REMOVAL

[Back to Report Summary](#)



www.geo-search.com 888-396-0042

## Leaking Underground Storage Tanks (LUST)

[MAP ID# 12](#)

Distance from Property: 0.21 mi. (1,109 ft.) N

### **FACILITY INFORMATION**

GEOSEARCH ID: 0-005141

FAC ID: 0-005141

NAME: GILA BEND FREEWAY EXXON

ADDRESS: NOT REPORTED

GILA BEND, AZ NOT REPORTED

### **FACILITY DETAILS**

LUST ID: 0471.01

DATE REPORTED: 6/15/1988

DATE CLOSED: NOT REPORTED

PRIORITY:

**5S - CLOSED CASE FOR SUSPECTED RELEASE (FALSE ALARM)**

LUST ID: 0471.02

DATE REPORTED: 02/14/1992

DATE CLOSED: 04/17/1998

PRIORITY:

**5R1V - CLOSED SOIL LEVELS MEET RBCA TIER 1T. RECORDED VEMUR**

LUST ID: 0471.03

DATE REPORTED: 02/14/1992

DATE CLOSED: 04/17/1998

PRIORITY:

**5R1V - CLOSED SOIL LEVELS MEET RBCA TIER 1T. RECORDED VEMUR**

LUST ID: 0471.04

DATE REPORTED: 02/14/1992

DATE CLOSED: 04/17/1998

PRIORITY:

**5R1V - CLOSED SOIL LEVELS MEET RBCA TIER 1T. RECORDED VEMUR**

[Back to Report Summary](#)



www.geo-search.com 888-396-0042

## Underground Storage Tanks (UST)

[MAP ID# 13](#)

Distance from Property: 0.25 mi. (1,320 ft.) N

### FACILITY INFORMATION

GEOSEARCH ID: 0-002514

FACILITY ID: 0-002514

NAME: HOLT'S SHELL

ADDRESS: 3006 S BUTTERFIELD TRL

GILA BEND, AZ 85337

OWNER NAME: HOLT INTERSTATE SERVICES, INC.

### FACILITY DETAILS

TANK ID:	DATE CLOSED:	DATE INSTALLED:	CLOSURE TYPE:
1	5/1/1986	1/1/1984	CLOSED IN PLACE
2	5/1/1986	1/1/1984	CLOSED IN PLACE
3	5/1/1986	1/1/1972	CLOSED IN PLACE
4	5/1/1986	1/1/1972	CLOSED IN PLACE
5	5/1/1986	1/1/1972	CLOSED IN PLACE
6	NOT REPORTED	5/1/1986	NOT REPORTED
7	NOT REPORTED	5/1/1986	NOT REPORTED
8	NOT REPORTED	5/1/1986	NOT REPORTED
9	2/19/1998	1/1/1973	REMOVAL
10	2/19/1998	1/1/1973	REMOVAL
11	2/19/1998	1/1/1973	REMOVAL

[Back to Report Summary](#)



www.geo-search.com 888-396-0042

## ***Leaking Underground Storage Tanks (LUST)***

[MAP ID# 13](#)

Distance from Property: 0.25 mi. (1,320 ft.) N

### **FACILITY INFORMATION**

GEOSEARCH ID: **0-002514**

FAC ID: **0-002514**

NAME: **HOLT'S SHELL**

ADDRESS: **3006 S BUTTERFIELD TRL**

**GILA BEND, AZ 85337**

### **FACILITY DETAILS**

LUST ID: **4711.01**

DATE REPORTED: **06/02/1997**

DATE CLOSED: **09/08/2006**

PRIORITY:

**5R2 - CLOSED SOIL LEVELS MEET RBCA TIER 2**

[Back to Report Summary](#)



www.geo-search.com 888-396-0042

## Open Landfill Facilities (OPENLF)

[MAP ID# 14](#)

Distance from Property: 0.47 mi. (2,482 ft.) W

### **FACILITY INFORMATION**

UNIQUEID: 2174822114

NAME: **STATE ROUTE 85 LANDFILL**

ADDRESS: **28633 W. PATTERSON RD.  
BUCKEYE, AZ**

COUNTY: **MARICOPA**

STATUS: **OPEN**

SITE TYPE: **MUNICIPAL SOLID WASTE LANDFILLS**

OWNER: **CITY OF PHOENIX, PUBLIC WORKS DEPT.**

DRIVING DIRECTIONS:

**56 MILES SOUTH OF I-10**

OPERATOR: **CITY OF PHOENIX, PUBLIC WORKS DEPT.**

OPERATOR NAME: **NOT REPORTED**

COMPANY PHONE: **NOT REPORTED**

LANDFILL PHONE: **602-495-0496**

[Back to Report Summary](#)



www.geo-search.com 888-396-0042

## ***Unlocated Sites Summary***

*This list contains sites that could not be mapped due to limited or incomplete address information.*

*No Records Found*



[www.geo-search.com](http://www.geo-search.com) 888-396-0042

## ***Environmental Records Definitions - FEDERAL***

### ***Environmental Records Definitions***

#### **AIRSAFS**

Aerometric Information Retrieval System / Air Facility Subsystem

VERSION DATE: 10/20/14

The United States Environmental Protection Agency (EPA) modified the Aerometric Information Retrieval System (AIRS) to a database that exclusively tracks the compliance of stationary sources of air pollution with EPA regulations: the Air Facility Subsystem (AFS). Since this change in 2001, the management of the AIRS/AFS database was assigned to EPA's Office of Enforcement and Compliance Assurance.

#### **BRS**

Biennial Reporting System

VERSION DATE: 12/31/11

The United States Environmental Protection Agency (EPA), in cooperation with the States, biennially collects information regarding the generation, management, and final disposition of hazardous wastes regulated under the Resource Conservation and Recovery Act of 1976 (RCRA), as amended. The Biennial Report captures detailed data on the generation of hazardous waste from large quantity generators and data on waste management practices from treatment, storage and disposal facilities. Currently, the EPA states that data collected between 1991 and 1997 was originally a part of the defunct Biennial Reporting System and is now incorporated into the RCRAInfo data system.

#### **CDL**

Clandestine Drug Laboratory Locations

VERSION DATE: 07/01/16

The U.S. Department of Justice ("the Department") provides this information as a public service. It contains addresses of some locations where law enforcement agencies reported they found chemicals or other items that indicated the presence of either clandestine drug laboratories or dumpsites. In most cases, the source of the entries is not the Department, and the Department has not verified the entry and does not guarantee its accuracy. Members of the public must verify the accuracy of all entries by, for example, contacting local law enforcement and local health departments. The Department does not establish, implement, enforce, or certify compliance with clean-up or remediation standards for contaminated sites; the public should contact a state or local health department or environmental protection agency for that information.

#### **DOCKETS**

EPA Docket Data

VERSION DATE: 12/22/05

The United States Environmental Protection Agency Docket data lists Civil Case Defendants, filing dates as far back as 1971, laws broken including section, violations that occurred, pollutants involved, penalties assessed and superfund awards by facility and location. Please refer to ICIS database as source of current data.



[www.geo-search.com](http://www.geo-search.com) 888-396-0042

## ***Environmental Records Definitions - FEDERAL***

**EC**

Federal Engineering Institutional Control Sites

VERSION DATE: 08/03/15

This database includes site locations where Engineering and/or Institutional Controls have been identified as part of a selected remedy for the site as defined by United States Environmental Protection Agency official remedy decision documents. A site listing does not indicate that the institutional and engineering controls are currently in place nor will be in place once the remedy is complete; it only indicates that the decision to include either of them in the remedy is documented as of the completed date of the document. Institutional controls are actions, such as legal controls, that help minimize the potential for human exposure to contamination by ensuring appropriate land or resource use. Engineering controls include caps, barriers, or other device engineering to prevent access, exposure, or continued migration of contamination.

**ECHOR09**

Enforcement and Compliance History Information

VERSION DATE: 02/08/17

The EPA's Enforcement and Compliance History Online (ECHO) database, provides compliance and enforcement information for facilities nationwide. This database includes facilities regulated as Clean Air Act stationary sources, Clean Water Act direct dischargers, Resource Conservation and Recovery Act hazardous waste handlers, Safe Drinking Water Act public water systems along with other data, such as Toxics Release Inventory releases.

**ERNSAZ**

Emergency Response Notification System

VERSION DATE: 04/17/17

This National Response Center database contains data on reported releases of oil, chemical, radiological, biological, and/or etiological discharges into the environment anywhere in the United States and its territories. The data comes from spill reports made to the U.S. Environmental Protection Agency, U.S. Coast Guard, the National Response Center and/or the U.S. Department of Transportation.

**FRSAZ**

Facility Registry System

VERSION DATE: 04/04/17

The United States Environmental Protection Agency's Office of Environmental Information (OEI) developed the Facility Registry System (FRS) as the centrally managed database that identifies facilities, sites or places subject to environmental regulations or of environmental interest. The Facility Registry System replaced the Facility Index System or FINDS database.

**HMIRSR09**

Hazardous Materials Incident Reporting System

VERSION DATE: 11/29/16

The HMIRS database contains unintentional hazardous materials release information reported to the U.S. Department of Transportation located in EPA Region 9. This region includes the following states: Arizona, California, Hawaii, Nevada, and the territories of Guam and American Samoa.



[www.geo-search.com](http://www.geo-search.com) 888-396-0042



## ***Environmental Records Definitions - FEDERAL***

### **ICIS**

Integrated Compliance Information System (formerly DOCKETS)

VERSION DATE: 03/25/17

ICIS is a case activity tracking and management system for civil, judicial, and administrative federal Environmental Protection Agency enforcement cases. ICIS contains information on federal administrative and federal judicial cases under the following environmental statutes: the Clean Air Act, the Clean Water Act, the Resource Conservation and Recovery Act, the Emergency Planning and Community Right-to-Know Act - Section 313, the Toxic Substances Control Act, the Federal Insecticide, Fungicide, and Rodenticide Act, the Comprehensive Environmental Response, Compensation, and Liability Act, the Safe Drinking Water Act, and the Marine Protection, Research, and Sanctuaries Act.

### **ICISNPDES**

Integrated Compliance Information System National Pollutant Discharge Elimination System

VERSION DATE: 01/21/17

In 2006, the Integrated Compliance Information System (ICIS) - National Pollutant Discharge Elimination System (NPDES) became the NPDES national system of record for select states, tribes and territories. ICIS-NPDES is an information management system maintained by the United States Environmental Protection Agency's Office of Compliance to track permit compliance and enforcement status of facilities regulated by the NPDES under the Clean Water Act. ICIS-NPDES is designed to support the NPDES program at the state, regional, and national levels.

### **LUCIS**

Land Use Control Information System

VERSION DATE: 09/01/06

The LUCIS database is maintained by the U.S. Navy and contains information for former Base Realignment and Closure (BRAC) properties across the United States.

### **MLTS**

Material Licensing Tracking System

VERSION DATE: 02/12/16

MLTS is a list of approximately 8,100 sites which have or use radioactive materials subject to the United States Nuclear Regulatory Commission (NRC) licensing requirements.

### **NPDESR09**

National Pollutant Discharge Elimination System

VERSION DATE: 04/01/07

Information in this database is extracted from the Water Permit Compliance System (PCS) database which is used by United States Environmental Protection Agency to track surface water permits issued under the Clean Water Act. This database includes permitted facilities located in EPA Region 9. This region includes the following states: Arizona, California, Hawaii, Nevada, and the territories of Guam and American Samoa. The NPDES database was collected from December 2002 until April 2007. Refer to the PCS and/or ICIS-NPDES database as source of current data.



[www.geo-search.com](http://www.geo-search.com) 888-396-0042

## ***Environmental Records Definitions - FEDERAL***

### **PADS**

PCB Activity Database System

VERSION DATE: 07/01/14

The PCB Activity Database System (PADS) is used by the United States Environmental Protection Agency to monitor the activities of polychlorinated biphenyls (PCB) handlers.

### **PCSR09**

Permit Compliance System

VERSION DATE: 08/01/12

The Permit Compliance System is used in tracking enforcement status and permit compliance of facilities controlled by the National Pollutant Discharge Elimination System (NPDES) under the Clean Water Act and is maintained by the United States Environmental Protection Agency's Office of Compliance. PCS is designed to support the NPDES program at the state, regional, and national levels. This database includes permitted facilities located in EPA Region 9. This region includes the following states: Arizona, California, Hawaii, Nevada, and the territories of Guam and American Samoa. PCS has been modernized, and no longer exists. National Pollutant Discharge Elimination System (ICIS-NPDES) data can now be found in Integrated Compliance Information System (ICIS).

### **RCRASC**

RCRA Sites with Controls

VERSION DATE: 04/04/17

The Resource Conservation and Recovery Act (RCRA) gives EPA the authority to control hazardous waste from the "cradle-to-grave." This includes the generation, transportation, treatment, storage, and disposal of hazardous waste. RCRA also set forth a framework for the management of non-hazardous solid wastes. The 1986 amendments to RCRA enabled EPA to address environmental problems that could result from underground tanks storing petroleum and other hazardous substances. This listing refers to facilities with institutional controls in place.

### **SFLIENS**

CERCLIS Liens

VERSION DATE: 06/08/12

A Federal CERCLA ("Superfund") lien can exist by operation of law at any site or property at which United States Environmental Protection Agency has spent Superfund monies. These monies are spent to investigate and address releases and threatened releases of contamination. CERCLIS provides information as to the identity of these sites and properties. This database contains those CERCLIS sites where the Lien on Property action is complete.

### **SSTS**

Section Seven Tracking System

VERSION DATE: 12/08/14

The United States Environmental Protection Agency tracks information on pesticide establishments through the Section Seven Tracking System (SSTS). SSTS records the registration of new establishments and records pesticide production at each establishment. The Federal Insecticide, Fungicide and Rodenticide Act (FIFRA) requires that production of pesticides or devices be conducted in a registered pesticide-producing or device-producing establishment. ("Production" includes formulation, packaging, repackaging, and relabeling.)



[www.geo-search.com](http://www.geo-search.com) 888-396-0042

## ***Environmental Records Definitions - FEDERAL***

**TRI** Toxics Release Inventory

VERSION DATE: 12/31/15

The Toxics Release Inventory, provided by the United States Environmental Protection Agency, includes data on toxic chemical releases and waste management activities from certain industries as well as federal and tribal facilities. This inventory contains information about the types and amounts of toxic chemicals that are released each year to the air, water, and land as well as information on the quantities of toxic chemicals sent to other facilities for further waste management.

**TSCA** Toxic Substance Control Act Inventory

VERSION DATE: 12/31/06

The Toxic Substances Control Act (TSCA) was enacted in 1976 to ensure that chemicals manufactured, imported, processed, or distributed in commerce, or used or disposed of in the United States do not pose any unreasonable risks to human health or the environment. TSCA section 8(b) provides the United States Environmental Protection Agency authority to "compile, keep current, and publish a list of each chemical substance that is manufactured or processed in the United States." This TSCA Chemical Substance Inventory contains non-confidential information on the production amount of toxic chemicals from each manufacturer and importer site.

**RCRAGR09** Resource Conservation & Recovery Act - Generator

VERSION DATE: 12/12/16

The Resource Conservation and Recovery Act (RCRA) gives EPA the authority to control hazardous waste from the "cradle-to-grave." This includes the generation, transportation, treatment, storage, and disposal of hazardous waste. RCRA also set forth a framework for the management of non-hazardous solid wastes. The 1986 amendments to RCRA enabled EPA to address environmental problems that could result from underground tanks storing petroleum and other hazardous substances. This listing refers to facilities currently generating hazardous waste. EPA Region 9 includes the following states: Arizona, California, Hawaii, Nevada, and the territories of Guam and American Samoa.

**RCRANGR09** Resource Conservation & Recovery Act - Non-Generator

VERSION DATE: 12/12/16

The Resource Conservation and Recovery Act (RCRA) gives EPA the authority to control hazardous waste from the "cradle-to-grave." This includes the generation, transportation, treatment, storage, and disposal of hazardous waste. RCRA also set forth a framework for the management of non-hazardous solid wastes. The 1986 amendments to RCRA enabled EPA to address environmental problems that could result from underground tanks storing petroleum and other hazardous substances. This listing refers to facilities classified as non-generators. Non-Generators do not presently generate hazardous waste. EPA Region 9 includes the following states: Arizona, California, Hawaii, Nevada, and the territories of Guam and American Samoa.



[www.geo-search.com](http://www.geo-search.com) 888-396-0042

## ***Environmental Records Definitions - FEDERAL***

### **HISTPST**

Historical Gas Stations

VERSION DATE: NR

This historic directory of service stations is provided by the Cities Service Company. The directory includes Cities Service filling stations that were located throughout the United States in 1930.

### **MRDS**

Mineral Resource Data System

VERSION DATE: 03/15/16

MRDS (Mineral Resource Data System) is a collection of reports describing metallic and nonmetallic mineral resources throughout the world. Included are deposit name, location, commodity, deposit description, geologic characteristics, production, reserves, resources, and references. This database contains the records previously provided in the Mineral Resource Data System (MRDS) of USGS and the Mineral Availability System/Mineral Industry Locator System (MAS/MILS) originated in the U.S. Bureau of Mines, which is now part of USGS.

### **MSHA**

Mine Safety and Health Administration Master Index File

VERSION DATE: 02/03/17

The Mine dataset lists all Coal and Metal/Non-Metal mines under MSHA's jurisdiction since 1/1/1970. It includes such information as the current status of each mine (Active, Abandoned, NonProducing, etc.), the current owner and operating company, commodity codes and physical attributes of the mine. Mine ID is the unique key for this data. This information is provided by the United States Department of Labor - Mine Safety and Health Administration (MSHA).

### **BF**

Brownfields Management System

VERSION DATE: 05/10/17

Brownfields are real property, the expansion, redevelopment, or reuse of which may be complicated by the presence or potential presence of a hazardous substance, pollutant, or contaminant. Cleaning up and reinvesting in these properties takes development pressures off of undeveloped, open land, and both improves and protects the environment. The United States Environmental Protection Agency maintains this database to track activities in the various brown field grant programs including grantee assessment, site cleanup and site redevelopment.

This database included tribal brownfield sites.

### **DNPL**

Delisted National Priorities List

VERSION DATE: 04/05/17

This database includes sites from the United States Environmental Protection Agency's Final National Priorities List (NPL) where remedies have proven to be satisfactory or sites where the original analyses were inaccurate, and the site is no longer appropriate for inclusion on the NPL, and final publication in the Federal Register has occurred.

### **NLRRCRAT**



[www.geo-search.com](http://www.geo-search.com) 888-396-0042

## ***Environmental Records Definitions - FEDERAL***

### **NLRRCRAT**

VERSION DATE: 12/12/16

### **NLRRCRAT**

No Longer Regulated RCRA Non-CORRACTS TSD Facilities

VERSION DATE: 12/12/16

This database includes RCRA Non-Corrective Action TSD facilities that are no longer regulated by the United States Environmental Protection Agency or do not meet other RCRA reporting requirements. This listing includes facilities that formerly treated, stored or disposed of hazardous waste.

### **ODI**

Open Dump Inventory

VERSION DATE: 06/01/85

The open dump inventory was published by the United States Environmental Protection Agency. An "open dump" is defined as a facility or site where solid waste is disposed of which is not a sanitary landfill which meets the criteria promulgated under section 4004 of the Solid Waste Disposal Act (42 U.S.C. 6944) and which is not a facility for disposal of hazardous waste. This inventory has not been updated since June 1985.

### **RCRAT**

Resource Conservation & Recovery Act - Non-CORRACTS Treatment, Storage & Disposal Facilities

VERSION DATE: 12/12/16

The Resource Conservation and Recovery Act (RCRA) gives EPA the authority to control hazardous waste from the "cradle-to-grave." This includes the generation, transportation, treatment, storage, and disposal of hazardous waste. RCRA also set forth a framework for the management of non-hazardous solid wastes. The 1986 amendments to RCRA enabled EPA to address environmental problems that could result from underground tanks storing petroleum and other hazardous substances. This listing refers to facilities recognized as hazardous waste treatment, storage, and disposal sites (TSD).

### **SEMS**

Superfund Enterprise Management System

VERSION DATE: 04/05/17

The U.S. Environmental Protection Agency's (EPA) Office of Solid Waste and Emergency Response, Office of Superfund Remediation and Technology Innovation (OSRTI), has implemented The Superfund Enterprise Management System (SEMS), formerly known as CERCLIS (Comprehensive Environmental Response, Compensation and Liability Information System) to track and report on clean-up and enforcement activities taking place at Superfund sites. SEMS represents a joint development and ongoing collaboration between Superfund's Remedial, Removal, Federal Facilities, Enforcement and Emergency Response programs.

### **SEMSARCH**

Superfund Enterprise Management System Archived Site Inventory

VERSION DATE: 04/05/17



[www.geo-search.com](http://www.geo-search.com) 888-396-0042

## ***Environmental Records Definitions - FEDERAL***

The Superfund Enterprise Management System Archive listing (SEMS-ARCHIVE) has replaced the CERCLIS NFRAP reporting system in 2015. This listing reflect sites that have been assessed and no further remediation is planned and is of no further interest under the Superfund program.

### **SMCRA**

Surface Mining Control and Reclamation Act Sites

VERSION DATE: 02/22/17

An inventory of land and water impacted by past mining (primarily coal mining) is maintained by OSMRE to provide information needed to implement the Surface Mining Control and Reclamation Act of 1977 (SMCRA). The inventory contains information on the location, type, and extent of AML impacts, as well as, information on the cost associated with the reclamation of those problems. The inventory is based upon field surveys by State, Tribal, and OSMRE program officials. It is dynamic to the extent that it is modified as new problems are identified and existing problems are reclaimed.

### **USUMTRCA**

Uranium Mill Tailings Radiation Control Act Sites

VERSION DATE: 03/04/17

The Legacy Management Office of the Department of Energy (DOE) manages radioactive and chemical waste, environmental contamination, and hazardous material at over 100 sites across the U.S. The L.M. Office manages this database of sites registered under the Uranium Mill Tailings Control Act (UMTRCA).

### **DOD**

Department of Defense Sites

VERSION DATE: 06/21/10

This information originates from the National Atlas of the United States Federal Lands data, which includes lands owned or administered by the Federal government. Army DOD, Army Corps of Engineers DOD, Air Force DOD, Navy DOD and Marine DOD areas of 640 acres or more are included.

### **FUDS**

Formerly Used Defense Sites

VERSION DATE: 06/01/15

The Formerly Used Defense Sites (FUDS) inventory includes properties previously owned by or leased to the United States and under Secretary of Defense Jurisdiction, as well as Munitions Response Areas (MRAs). The remediation of these properties is the responsibility of the Department of Defense. This data is provided by the

U.S. Army Corps of Engineers (USACE), the boundaries/polygon data are based on preliminary findings and not all properties currently have polygon data available. **DISCLAIMER:** This data represents the results of data collection/processing for a specific USACE activity and is in no way to be considered comprehensive or to be used in any legal or official capacity as presented on this site. While the USACE has made a reasonable effort to insure the accuracy of the maps and associated data, it should be explicitly noted that USACE makes no warranty, representation or guaranty, either expressed or implied, as to the content, sequence, accuracy, timeliness or completeness of any of the data provided herein. For additional information on Formerly Used Defense Sites please contact the USACE Public Affairs Office at (202) 528-4285.



[www.geo-search.com](http://www.geo-search.com) 888-396-0042

## ***Environmental Records Definitions - FEDERAL***

### **NLRRCRAC**

No Longer Regulated RCRA Corrective Action Facilities

VERSION DATE: 12/12/16

This database includes RCRA Corrective Action facilities that are no longer regulated by the United States Environmental Protection Agency or do not meet other RCRA reporting requirements.

### **NMS**

Former Military Nike Missile Sites

No Longer Regulated RCRA Corrective Action Facilities

This information was taken from report DRXTH-AS-IA-83A016 (Historical Overview of the Nike Missile System, 12/1984) which was performed by Environmental Science and Engineering, Inc. for the U.S. Army Toxic and Hazardous Materials Agency Assessment Division. The Nike system was deployed between 1954 and the mid-1970's. Among the substances used or stored on Nike sites were liquid missile fuel (JP-4); starter fluids (UDKH, aniline, and furfuryl alcohol); oxidizer (IRFNA); hydrocarbons (motor oil, hydraulic fluid, diesel fuel, gasoline, heating oil); solvents (carbon tetrachloride, trichloroethylene, trichloroethane, stoddard solvent); and battery electrolyte. The quantities of material disposed of and procedures for disposal are not documented in published reports. Virtually all information concerning the potential for contamination at Nike sites is confined to personnel who were assigned to Nike sites.

During deactivation most hardware was shipped to depot-level supply points. There were reportedly instances where excess materials were disposed of on or near the site itself at closure. There was reportedly no routine site decontamination.

### **NPL**

National Priorities List

VERSION DATE: 04/05/17

This database includes United States Environmental Protection Agency (EPA) National Priorities List sites that fall under the EPA's Superfund program, established to fund the cleanup of the most serious uncontrolled or abandoned hazardous waste sites identified for possible long-term remedial action.

### **PNPL**

Proposed National Priorities List

VERSION DATE: 04/05/17

This database contains sites proposed to be included on the National Priorities List (NPL) in the Federal Register. The United States Environmental Protection Agency investigates these sites to determine if they may present long-term threats to public health or the environment.

### **RCRAC**

Resource Conservation & Recovery Act - Corrective Action Facilities

VERSION DATE: 12/12/16

The Resource Conservation and Recovery Act (RCRA) gives EPA the authority to control hazardous waste from the "cradle-to-grave." This includes the generation, transportation, treatment, storage, and disposal of hazardous waste.



[www.geo-search.com](http://www.geo-search.com) 888-396-0042

## ***Environmental Records Definitions - FEDERAL***

RCRA also set forth a framework for the management of non-hazardous solid wastes. The 1986 amendments to RCRA enabled EPA to address environmental problems that could result from underground tanks storing petroleum and other hazardous substances. This listing refers to facilities with corrective action activity.

### **RCRASUBC**

Resource Conservation & Recovery Act - Subject to Corrective Action Facilities

VERSION DATE: 12/12/16

The Resource Conservation and Recovery Act (RCRA) gives EPA the authority to control hazardous waste from the "cradle-to-grave." This includes the generation, transportation, treatment, storage, and disposal of hazardous waste. RCRA also set forth a framework for the management of non-hazardous solid wastes. The 1986 amendments to RCRA enabled EPA to address environmental problems that could result from underground tanks storing petroleum and other hazardous substances. This listing refers to facilities subject to corrective actions.

### **RODS**

Record of Decision System

VERSION DATE: 07/01/13

These decision documents maintained by the United States Environmental Protection Agency describe the chosen remedy for NPL (Superfund) site remediation. They also include site history, site description, site characteristics, community participation, enforcement activities, past and present activities, contaminated media, the contaminants present, and scope and role of response action.



[www.geo-search.com](http://www.geo-search.com) 888-396-0042



## ***Environmental Records Definitions – STATE (AZ)***

### **AIRS**

Air Quality Permits Database

VERSION DATE: 01/24/17

This database, maintained by the Air Quality Division of the Arizona Department of Environmental Quality, contains information on air quality permits issued by the ADEQ based on activity type and emission rates of air pollutants per facility. Arizona Revised Statute §39-121.03(A) authorizes state agencies to charge for the reproduction of the public record based on the "value of the reproduction on the commercial market as best determined by the public body" when a records request is for a "commercial purpose" as defined by the statute. ADEQ has determined that requests for this data list meet the requirements of a commercial purpose. For this reason, GeoSearch is limited in obtaining frequent updates based on the associated costs. ADEQ Air Permits Data does NOT include Air Permits in Maricopa, Pima, and Pinal Counties.

### **CDL**

Clandestine Drug Laboratories

VERSION DATE: 05/15/15

This list of seized drug laboratories or sites where drug manufacturing chemicals were seized is provided by the Arizona Board of Technical Registration. These sites are reported to meet the A.R.S. § 12-990(1) definition of a "clandestine drug laboratory". Remediated sites are removed from this list when the Board receives clean up notification from a certified clean up firm. This agency relies on information received from other sources as directed in A.R.S. § 12-1000 and assumes no responsibility for the accuracy or timeliness of third party reporting.

### **DRYWELLS**

Registered Drywells

VERSION DATE: 04/11/17

This listing of registered drywells is maintained by the Arizona Department of Environmental Quality (ADEQ). According to the ADEQ, an Aquifer Protection Permit (APP) is required for drywells draining areas where hazardous substances are used, stored, loaded, or treated. General APPs are issued to certain drywells by statute, as provided in A.R.S. § 49-245.02. In addition, certain discharges to drywells in combination with stormwater are exempt from the APP requirements.

### **EUR**

Environmental Use Restriction Sites

VERSION DATE: 07/12/16

The Arizona Department of Environmental Quality maintains this inventory of DEUR and VEMUR sites. A Declaration of Environmental Use Restriction (DEUR) is a restrictive land use covenant that is required when a property owner elects to use an institutional (i.e., administrative) control or engineering (i.e., physical) control as a means to meet remediation goals. The DEUR runs with and burdens the land, and requires maintenance of any institutional or engineering controls. A Voluntary Environmental Mitigation Use Restriction (VEMUR) is a restrictive land use covenant that, prior to July 18, 2000, was required when a property owner elected to remediate the property to non-residential uses. Effective July 18, 2000, the DEUR replaced the VEMUR as a restrictive use covenant. Arizona Revised Statute §39-121.03(A) authorizes state agencies to charge for the reproduction of the public record based on the "value of the



[www.geo-search.com](http://www.geo-search.com) 888-396-0042

## ***Environmental Records Definitions – STATE (AZ)***

reproduction on the commercial market as best determined by the public body" when a records request is for a "commercial purpose" as defined by the statute.

ADEQ has determined that requests for this data list meet the requirements of a commercial purpose. For this reason, GeoSearch is limited in obtaining frequent updates based on the associated costs.

### **SPILLS**

Spills Database

VERSION DATE: 11/15/07

The Arizona Department of Environmental Quality's (ADEQ) Emergency Response Unit works to minimize injuries, deaths, property damage and threats to human health and the environment from chemical spills, fires, explosions and other pollutant releases by stabilizing emergency incidents through its role as the environmental support agency of the state of Arizona Emergency Response and Recovery Plan. The ADEQ began tracking spills in this database in 1984, and last updated the database on November 15, 2001. For records of incidents after this date, see the National Response Center database (ERNS).

### **WWFAC**

Wastewater Facility List

VERSION DATE: 06/03/13

The Water Quality Division of the Arizona Department of Environmental Quality maintains this register of facilities with wastewater permits. Arizona Revised Statute §39-121.03(A) authorizes state agencies to charge for the reproduction of the public record based on the "value of the reproduction on the commercial market as best determined by the public body" when a records request is for a "commercial purpose" as defined by the statute. ADEQ has determined that requests for this data list meet the requirements of a commercial purpose. For this reason, GeoSearch is limited in obtaining frequent updates based on the associated costs.

### **BIOMW**

Biohazardous Medical Waste Facilities

VERSION DATE: 12/20/16

"Medical waste" means any solid waste that is generated in diagnosing, treating or immunizing a human being or animal or in any research relating to that diagnosis, treatment or immunization, or in producing or testing biologicals, and includes discarded drugs. "Biohazardous medical waste" is medical waste that is composed of one or more of the following: cultures and stocks; human blood and blood products; human pathologic wastes; medical sharps; and research animal wastes. The Arizona Department of Environmental Quality adopted specific rules for handling biohazardous medical waste and discarded drugs. Non-biohazardous medical waste is handled as solid waste.

### **UST**

Underground Storage Tanks

VERSION DATE: 05/19/17

The Tank Programs Division of the Arizona Department of Environmental Quality regulates any underground storage tank (UST) containing petroleum or hazardous substances larger than 110 gallons and operated on or after Jan. 1, 1974, with the exception of those used for on-site heating such as home heating oil USTs. These sites include



[www.geo-search.com](http://www.geo-search.com) 888-396-0042

## ***Environmental Records Definitions – STATE (AZ)***

marketers who sell gasoline to the public (such as service stations and convenience stores) and non-marketers who use tanks solely for their own needs (such as fleet service operators and local governments).

### **CLEANERS**

Dry Cleaners Inventory

VERSION DATE: 06/26/06

The Dry Cleaner Inventory Project was provided by Miller Brooks Environmental, Inc. for the Arizona Department of Environmental Quality to assist in the identification, prioritization, investigation and remediation of sites that have released hazardous substances into the lands and waters of the state. This Inventory includes the following types of dry cleaner sites: Sites with Known Contamination (sites with documented contamination, or a history of release and/or prior site characterization and remedial activities); Sites with High Potential for Release (sites with multiple owners, sites that have been in operation more than 10 years, sites that specifically operated between 1935 and 1984, and high-volume sites); and Sites with Low Potential for Release (sites that have been in operation only after 1985, or prior to 1934, sites that "broker" cleaning services to other facilities, and sites that operate primarily as a coin-operated laundry facility).

### **CLOSEDSWF**

Closed Solid Waste Facilities

VERSION DATE: 04/30/15

According to Arizona Revised Statutes, Chapter § 49-701, a "Closed solid waste facility" is defined as any of the following: A solid waste facility that ceases storing, treating, processing or receiving for disposal solid waste before the effective date of design and operation rules for that type of facility adopted pursuant to section 49-761; A public solid waste landfill that meets any of the following criteria: ceased receiving solid waste prior to July 1, 1983, ceased receiving solid waste and received at least two feet of cover material prior to January 1, 1986, and/or received approval for closure from the department. This database has not been updated by the Arizona Department of Environmental Quality since 1999.

### **LUST**

Leaking Underground Storage Tanks

VERSION DATE: 01/10/17

The Tank Programs Division of the Arizona Department of Environmental Quality (ADEQ) defines a leaking underground storage tank (LUST) as a UST that leaked some petroleum or hazardous substances into the soil or ground water. All LUSTs require an investigation and possible cleanup. Generally, releases from regulated USTs are the responsibility of the ADEQ UST Corrective Action Section. ADEQ does not regulate releases from unregulated USTs or above ground storage tanks.

### **OPENLF**

Open Landfill Facilities

VERSION DATE: 06/03/16

This database is provided by the Waste Programs Division's Solid Waste Management Section of the Arizona Department of Environmental Quality (ADEQ) and includes the following types of open landfills: Not ADEQ Regulated



[www.geo-search.com](http://www.geo-search.com) 888-396-0042

## ***Environmental Records Definitions – STATE (AZ)***

Landfills, Non-Municipal Solid Waste Landfills, Private Landfills, Municipal Solid Waste Landfills, and Native American Landfills.

### **VRPBF**

Voluntary Remediation Program and Brownfields Program Sites

VERSION DATE: 02/14/17

The Waste Programs Division of the Arizona Department of Environmental Quality (ADEQ) maintains this listing of Voluntary Remediation Program (VRP) and Brownfields Program sites. As stated by the ADEQ, Brownfields remediation project sites are required to apply for, and be accepted into the VRP. Oversight by the VRP helps ensure the Brownfields remediation projects protect human health and the environment. Through VRP, interested parties investigate and clean up soil and groundwater contaminated sites in cooperation with ADEQ. ADEQ reviews proposed voluntary remedial actions and provides a determination of no further action after successful site cleanup. Arizona Revised Statute §39-121.03(A) authorizes state agencies to charge for the reproduction of the public record based on the "value of the reproduction on the commercial market as best determined by the public body" when a records request is for a "commercial purpose" as defined by the statute. ADEQ has determined that requests for this data list meet the requirements of a commercial purpose. For this reason, GeoSearch is limited in obtaining frequent updates based on the associated costs.

### **ASPL**

Arizona Superfund Program List

VERSION DATE: 02/28/17

The Arizona Superfund Program List is comprised of the following elements: Water Quality Assurance Revolving Fund (WQARF) Registry sites, National Priorities List (NPL) sites and Department of Defense (DOD) sites requiring Arizona Department of Environmental Quality (ADEQ) Superfund Programs Section oversight. Prior to July 5, 2000, the ADEQ Superfund Programs Section published a list of sites entitled "Arizona CERCLIS Information Data System" (ACIDS). The ACIDS list has been replaced as an active list by the ASPL.

### **SHWS**

State Hazardous Waste Sites

VERSION DATE: 08/03/95

The Arizona CERCLIS Information Data System (ACIDS) list was used by the Arizona Department of Environmental Quality Superfund Programs Section (SPS) prior to July 2000. The ACIDS list consists of locations subject to investigations concerning possible contamination of soil, surface water, or groundwater under the State Water Quality Assurance Revolving Fund (WQARF) and Federal CERCLA programs. The ACIDS list has been archived and is no longer being distributed or updated. The ACIDS list has been replaced by the Arizona Superfund Program List (ASPL).

### **WQARF**

Water Quality Assurance Revolving Fund Program Registry

VERSION DATE: 02/28/17

The Arizona Department of Environmental Quality states that a WQARF (water quality assurance revolving fund) site is defined in statute as the "geographical areal extent of contamination" (Arizona Revised Statutes § 49- 281.14). The Remedial Projects Section uses the Arizona Water Quality Assurance Revolving Fund (WQARF), created under the



[www.geo-search.com](http://www.geo-search.com) 888-396-0042

## ***Environmental Records Definitions – STATE (AZ)***

Environmental Quality Act of 1986, to support hazardous substance cleanup efforts in the state. ADEQ established a registry of sites in Arizona where groundwater and/or soil contamination is present and qualify for funds from the Water Quality Assurance Revolving Fund (WQARF). Sites on the WQARF Registry are evaluated and given a score based on the type and location of contaminant(s) and the possibility for human exposure to the contaminant(s) present. The scores are used to help determine relative risk at the site, but do not necessarily indicate a direct risk to people or the environment. The maximum score a site can receive is 120.



[www.geo-search.com](http://www.geo-search.com) 888-396-0042

## ***Environmental Records Definitions - TRIBAL***

### **USTR09**

Underground Storage Tanks On Tribal Lands

VERSION DATE: 10/06/16

This database, provided by the United States Environmental Protection Agency (EPA), contains underground storage tanks on Tribal lands located in EPA Region 9. This region includes the following states: Arizona, California, Hawaii, Nevada, and the territories of Guam and American Samoa.

### **LUSTR09**

Leaking Underground Storage Tanks On Tribal Lands

VERSION DATE: 10/06/16

This database, provided by the United States Environmental Protection Agency (EPA), contains leaking underground storage tanks on Tribal lands located in EPA Region 9. This region includes the following states: Arizona, California, Hawaii, Nevada, and the territories of Guam and American Samoa.

### **ODINDIAN**

Open Dump Inventory on Tribal Lands

VERSION DATE: 11/08/06

This Indian Health Service database contains information about facilities and sites on tribal lands where solid waste is disposed of, which are not sanitary landfills or hazardous waste disposal facilities, and which meet the criteria promulgated under section 4004 of the Solid Waste Disposal Act (42 U.S.C. 6944).

### **INDIANRES**

Indian Reservations

VERSION DATE: 01/01/00

The Department of Interior and Bureau of Indian Affairs maintains this database that includes American Indian Reservations, off-reservation trust lands, public domain allotments, Alaska Native Regional Corporations and Recognized State Reservations.



[www.geo-search.com](http://www.geo-search.com) 888-396-0042

---

## ***E RecSearch Report***

---

[Satellite view](#)

*Target Property:*  
***I-11 Segment L, I2 & I1***  
***County, Arizona***

*Prepared For:*  
***Pinyon Environmental Inc.***

***Order #: 89816***  
***Job #: 194888***  
***Project #: 71550704***  
***PO #: JAL***  
***Date: 07/03/2017***

## **Table of Contents**

<i>Target Property Summary .....</i>	<i>4</i>
<i>Database Summary .....</i>	<i>5</i>
<i>Database Radius Summary.....</i>	<i>10</i>
<i>Located Sites Summary .....</i>	<i>30</i>
<i>Unlocated Sites Summary .....</i>	<i>38</i>
<i>Environmental Records Definitions - FEDERAL .....</i>	<i>39</i>
<i>Environmental Records Definitions - STATE (AZ) .....</i>	<i>50</i>
<i>Environmental Records Definitions - TRIBAL .....</i>	<i>55</i>
<i>Unlocatable Report.....</i>	<i>See Attachment</i>
<i>Zip Report.....</i>	<i>See Attachment</i>



[www.geo-search.com](http://www.geo-search.com) 888-396-0042



## ***Disclaimer***

§312.26) and the current version of the ASTM International E1527, Standard Practice for Environmental Site Assessments: Phase I Environmental Site Assessment Process or, if applicable, the custom requirements requested by the entity that ordered this report. The records and databases of records used to compile this report were collected from various federal, state and local governmental entities. It is the goal of GeoSearch to meet or exceed the 40 CFR §312.26 and E1527 requirements for updating records by using the best available technology. GeoSearch contacts the appropriate governmental entities on a recurring basis. Depending on the frequency with which a record source or database of records is updated by the governmental entity, the data used to prepare this report may be updated monthly, quarterly, semi-annually, or annually.

The information provided in this report was obtained from a variety of public sources. GeoSearch cannot ensure and makes no warranty or representation as to the accuracy, reliability, quality, errors occurring from data conversion or the customer's interpretation of this report. This report was made by GeoSearch for exclusive use by its clients only. Therefore, this report may not contain sufficient information for other purposes or parties. GeoSearch and its partners, employees, officers And independent contractors cannot be held liable For actual, incidental, consequential, special or exemplary damages suffered by a customer resulting directly or indirectly from any information provided by GeoSearch.

## **Target Property Summary**

### **Target Property Information**

*I-11 Segment L, I2 & I1 Arizona*

#### **Coordinates**

*Corridor*

**USGS Quadrangle** *Antelope Peak Ne, AZ Stanfield, AZ*

*Enid, AZ Haley Hills, AZ*

*Casa Grande West, AZ Chuichu, AZ*

*Mobile, AZ Mobile Ne, AZ*

### **Geographic Coverage Information**

**County/Parish:** Pinal (AZ) , Maricopa (AZ)

#### **ZipCode(s):**

B M Goldwater A F Range AZ:

00197 Maricopa AZ: 85138, 85139

Stanfield AZ: 85172

Casa Grande AZ:

85193 Buckeye AZ:

85326

#### **Radon**

\* Target property is located in Radon Zone 2.

Zone 2 areas have a predicted average indoor radon screening level between 2 and 4 pCi/L (picocuries per liter).

## Database Summary

### **FEDERAL LISTING**

#### **Standard Environmental Records**

Database	Acronym	Locatable	Unlocatable	Search Radius (miles)
EMERGENCY RESPONSE NOTIFICATION SYSTEM	<a href="#">ERNSAZ</a>	0	0	TP/AP
FEDERAL ENGINEERING INSTITUTIONAL CONTROL SITES	<a href="#">EC</a>	0	0	TP/AP
LAND USE CONTROL INFORMATION SYSTEM	<a href="#">LUCIS</a>	0	0	TP/AP
RCRA SITES WITH CONTROLS	<a href="#">RCRASC</a>	0	0	TP/AP
RESOURCE CONSERVATION & RECOVERY ACT - GENERATOR	<a href="#">RCRAGR09</a>	0	0	0.1250
RESOURCE CONSERVATION & RECOVERY ACT - NON-GENERATOR	<a href="#">RCRANGR09</a>	0	0	0.1250
BROWNFIELDS MANAGEMENT SYSTEM	<a href="#">BF</a>	0	0	0.5000
DELISTED NATIONAL PRIORITIES LIST	<a href="#">DNPL</a>	0	0	0.5000
NO LONGER REGULATED RCRA NON-CORRACTS TSD FACILITIES	<a href="#">NLRRCRAT</a>	0	0	0.5000
RESOURCE CONSERVATION & RECOVERY ACT - NON-CORRACTS TREATMENT, STORAGE & DISPOSAL FACILITIES	<a href="#">RCRAT</a>	0	0	0.5000
SUPERFUND ENTERPRISE MANAGEMENT SYSTEM	<a href="#">SEMS</a>	0	0	0.5000
SUPERFUND ENTERPRISE MANAGEMENT SYSTEM ARCHIVED SITE INVENTORY	<a href="#">SEMSARCH</a>	0	0	0.5000
NATIONAL PRIORITIES LIST	<a href="#">NPL</a>	0	0	1.0000
NO LONGER REGULATED RCRA CORRECTIVE ACTION FACILITIES	<a href="#">NLRRCRAC</a>	0	0	1.0000
PROPOSED NATIONAL PRIORITIES LIST	<a href="#">PNPL</a>	0	0	1.0000
RESOURCE CONSERVATION & RECOVERY ACT – CORRECTIVE ACTION FACILITIES	<a href="#">RCRAC</a>	0	0	1.0000
RESOURCE CONSERVATION & RECOVERY ACT - SUBJECT TO CORRECTIVE ACTION FACILITIES	<a href="#">RCRASUBC</a>	0	0	1.0000
SUB-TOTAL		0	0	

**Additional Environmental Records**

<b>Database</b>	<b>Acronym</b>	<b>Locatable</b>	<b>Unlocatable</b>	<b>Search Radius (miles)</b>
AEROMETRIC INFORMATION RETRIEVAL SYSTEM / AIR FACILITY SUBSYSTEM	<a href="#">AIRSAFS</a>	0	0	TP/AP
BIENNIAL REPORTING SYSTEM	<a href="#">BRS</a>	0	0	TP/AP
CERCLIS LIENS	<a href="#">SFLIENS</a>	0	0	TP/AP
CLANDESTINE DRUG LABORATORY LOCATIONS	<a href="#">CDL</a>	0	0	TP/AP
EPA DOCKET DATA	<a href="#">DOCKETS</a>	0	0	TP/AP
ENFORCEMENT AND COMPLIANCE HISTORY INFORMATION	<a href="#">ECHOR09</a>	0	0	TP/AP
FACILITY REGISTRY SYSTEM	<a href="#">FRSAZ</a>	2	0	TP/AP

<b>Database</b>	<b>Acronym</b>	<b>Locatable</b>	<b>Unlocatable</b>	<b>Search Radius (miles)</b>
HAZARDOUS MATERIALS INCIDENT REPORTING SYSTEM	<a href="#">HMIRSR09</a>	0	0	TP/AP
INTEGRATED COMPLIANCE INFORMATION SYSTEM (FORMERLY DOCKETS)	<a href="#">ICIS</a>	0	0	TP/AP
INTEGRATED COMPLIANCE INFORMATION SYSTEM NATIONAL POLLUTANT DISCHARGE ELIMINATION SYSTEM	<a href="#">ICISNPDES</a>	0	0	TP/AP
MATERIAL LICENSING TRACKING SYSTEM	<a href="#">MLTS</a>	0	0	TP/AP
NATIONAL POLLUTANT DISCHARGE ELIMINATION SYSTEM	<a href="#">NPDESR09</a>	0	0	TP/AP
PCB ACTIVITY DATABASE SYSTEM	<a href="#">PADS</a>	0	0	TP/AP
PERMIT COMPLIANCE SYSTEM	<a href="#">PCSR09</a>	0	0	TP/AP
SECTION SEVEN TRACKING SYSTEM	<a href="#">SSTS</a>	0	0	TP/AP
TOXIC SUBSTANCE CONTROL ACT INVENTORY	<a href="#">TSCA</a>	0	0	TP/AP
TOXICS RELEASE INVENTORY	<a href="#">TRI</a>	0	0	TP/AP
HISTORICAL GAS STATIONS	<a href="#">HISTPST</a>	0	0	0.2500
MINE SAFETY AND HEALTH ADMINISTRATION MASTER INDEX FILE	<a href="#">MSHA</a>	0	0	0.2500
MINERAL RESOURCE DATA SYSTEM	<a href="#">MRDS</a>	1	0	0.2500
OPEN DUMP INVENTORY	<a href="#">ODI</a>	0	0	0.5000
SURFACE MINING CONTROL AND RECLAMATION ACT SITES	<a href="#">SMCRA</a>	0	0	0.5000
URANIUM MILL TAILINGS RADIATION CONTROL ACT SITES	<a href="#">USUMTRCA</a>	0	0	0.5000
DEPARTMENT OF DEFENSE SITES	<a href="#">DOD</a>	0	0	1.0000
FORMER MILITARY NIKE MISSILE SITES	<a href="#">NMS</a>	0	0	1.0000
FORMERLY USED DEFENSE SITES	<a href="#">FUDS</a>	0	0	1.0000
RECORD OF DECISION SYSTEM	<a href="#">RODS</a>	0	0	1.0000
SUB-TOTAL		3	0	

## **STATE (AZ) LISTING**

### **Standard Environmental Records**

<b>Database</b>	<b>Acronym</b>	<b>Locatable</b>	<b>Unlocatable</b>	<b>Search Radius (miles)</b>
ENVIRONMENTAL USE RESTRICTION SITES	<a href="#">EUR</a>	0	0	TP/AP
UNDERGROUND STORAGE TANKS	<a href="#">UST</a>	2	0	0.2500
CLOSED SOLID WASTE FACILITIES	<a href="#">CLOSEDSWF</a>	1	0	0.5000
LEAKING UNDERGROUND STORAGE TANKS	<a href="#">LUST</a>	1	0	0.5000
OPEN LANDFILL FACILITIES	<a href="#">OPENLF</a>	0	0	0.5000
VOLUNTARY REMEDIATION PROGRAM AND BROWNFIELD PROGRAM SITES S	<a href="#">VRPBF</a>	0	0	0.5000
ARIZONA SUPERFUND PROGRAM LIST	<a href="#">ASPL</a>	0	0	1.0000
STATE HAZARDOUS WASTE SITES	<a href="#">SHWS</a>	0	0	1.0000
WATER QUALITY ASSURANCE REVOLVING FUND PROGRAM REGISTRY	<a href="#">WQARF</a>	0	0	1.0000
SUB-TOTAL		4	0	

### **Additional Environmental Records**

<b>Database</b>	<b>Acronym</b>	<b>Locatable</b>	<b>Unlocatable</b>	<b>Search Radius (miles)</b>
AIR QUALITY PERMITS DATABASE	<a href="#">AIRS</a>	0	0	TP/AP
CLANDESTINE DRUG LABORATORIES	<a href="#">CDL</a>	0	0	TP/AP
REGISTERED DRYWELLS	<a href="#">DRYWELLS</a>	0	0	TP/AP
SPILLS DATABASE	<a href="#">SPILLS</a>	0	0	TP/AP
WASTEWATER FACILITY LIST	<a href="#">WWFAC</a>	0	0	TP/AP
BIOHAZARDOUS MEDICAL WASTE FACILITIES	<a href="#">BIOMW</a>	0	0	0.2500
DRY CLEANERS INVENTORY	<a href="#">CLEANERS</a>	0	0	0.5000
SUB-TOTAL		0	0	

## **TRIBAL LISTING**

### **Standard Environmental Records**

<b>Database</b>	<b>Acronym</b>	<b>Locatable</b>	<b>Unlocatable</b>	<b>Search Radius (miles)</b>
UNDERGROUND STORAGE TANKS ON TRIBAL LANDS	<a href="#">USTR09</a>	0	0	0.2500
LEAKING UNDERGROUND STORAGE TANKS ON TRIBAL LANDS	<a href="#">LUSTR09</a>	0	0	0.5000
OPEN DUMP INVENTORY ON TRIBAL LANDS	<a href="#">ODINDIAN</a>	0	0	0.5000
SUB-TOTAL		0	0	

### **Additional Environmental Records**

<b>Database</b>	<b>Acronym</b>	<b>Locatable</b>	<b>Unlocatable</b>	<b>Search Radius (miles)</b>
INDIAN RESERVATIONS	<a href="#">INDIANRES</a>	0	0	1.0000
SUB-TOTAL		0	0	
TOTAL		7	0	

## Database Radius Summary

### **FEDERAL LISTING**

Standard environmental records are displayed in **bold**.

Acronym	Search Radius (miles)	TP/AP (0 - 0.02)	1/8 Mile (> TP/AP)	1/4 Mile (> 1/8)	1/2 Mile (> 1/4)	1 Mile (> 1/2)	> 1 Mile	Total
AIRSAFS	0.0200	0	NS	NS	NS	NS	NS	0
BRS	0.0200	0	NS	NS	NS	NS	NS	0
CDL	0.0200	0	NS	NS	NS	NS	NS	0
DOCKETS	0.0200	0	NS	NS	NS	NS	NS	0
<b>EC</b>	<b>0.0200</b>	<b>0</b>	<b>NS</b>	<b>NS</b>	<b>NS</b>	<b>NS</b>	<b>NS</b>	<b>0</b>
ECHOR09	0.0200	0	NS	NS	NS	NS	NS	0
<b>ERNSAZ</b>	<b>0.0200</b>	<b>0</b>	<b>NS</b>	<b>NS</b>	<b>NS</b>	<b>NS</b>	<b>NS</b>	<b>0</b>
FRSAZ	0.0200	2	NS	NS	NS	NS	NS	2
HMIRSR09	0.0200	0	NS	NS	NS	NS	NS	0
ICIS	0.0200	0	NS	NS	NS	NS	NS	0
ICISNPDES	0.0200	0	NS	NS	NS	NS	NS	0
<b>LUCIS</b>	<b>0.0200</b>	<b>0</b>	<b>NS</b>	<b>NS</b>	<b>NS</b>	<b>NS</b>	<b>NS</b>	<b>0</b>
MLTS	0.0200	0	NS	NS	NS	NS	NS	0
NPDESR09	0.0200	0	NS	NS	NS	NS	NS	0
PADS	0.0200	0	NS	NS	NS	NS	NS	0
PCSR09	0.0200	0	NS	NS	NS	NS	NS	0
<b>RCRASC</b>	<b>0.0200</b>	<b>0</b>	<b>NS</b>	<b>NS</b>	<b>NS</b>	<b>NS</b>	<b>NS</b>	<b>0</b>
SFLIENS	0.0200	0	NS	NS	NS	NS	NS	0
SSTS	0.0200	0	NS	NS	NS	NS	NS	0
TRI	0.0200	0	NS	NS	NS	NS	NS	0
TSCA	0.0200	0	NS	NS	NS	NS	NS	0
<b>RCRAGR09</b>	<b>0.1250</b>	<b>0</b>	<b>0</b>	<b>NS</b>	<b>NS</b>	<b>NS</b>	<b>NS</b>	<b>0</b>
<b>RCRANGR09</b>	<b>0.1250</b>	<b>0</b>	<b>0</b>	<b>NS</b>	<b>NS</b>	<b>NS</b>	<b>NS</b>	<b>0</b>
HISTPST	0.2500	0	0	0	NS	NS	NS	0
MRDS	0.2500	0	0	1	NS	NS	NS	1
MSHA	0.2500	0	0	0	NS	NS	NS	0
<b>BF</b>	<b>0.5000</b>	<b>0</b>	<b>0</b>	<b>0</b>	<b>0</b>	<b>NS</b>	<b>NS</b>	<b>0</b>
<b>DNPL</b>	<b>0.5000</b>	<b>0</b>	<b>0</b>	<b>0</b>	<b>0</b>	<b>NS</b>	<b>NS</b>	<b>0</b>
<b>NLRRCRAT</b>	<b>0.5000</b>	<b>0</b>	<b>0</b>	<b>0</b>	<b>0</b>	<b>NS</b>	<b>NS</b>	<b>0</b>
ODI	0.5000	0	0	0	0	NS	NS	0
<b>RCRAT</b>	<b>0.5000</b>	<b>0</b>	<b>0</b>	<b>0</b>	<b>0</b>	<b>NS</b>	<b>NS</b>	<b>0</b>
<b>SEMS</b>	<b>0.5000</b>	<b>0</b>	<b>0</b>	<b>0</b>	<b>0</b>	<b>NS</b>	<b>NS</b>	<b>0</b>



<b>Acronym</b>	<b>Search Radius (miles)</b>	<b>TP/AP (0 - 0.02)</b>	<b>1/8 Mile (&gt; TP/AP)</b>	<b>1/4 Mile (&gt; 1/8)</b>	<b>1/2 Mile (&gt; 1/4)</b>	<b>1 Mile (&gt; 1/2)</b>	<b>&gt; 1 Mile</b>	<b>Total</b>
<b>SEMSARCH</b>	<b>0.5000</b>	<b>0</b>	<b>0</b>	<b>0</b>	<b>0</b>	<b>NS</b>	<b>NS</b>	<b>0</b>
SMCRA	0.5000	0	0	0	0	NS	NS	0
USUMTRCA	0.5000	0	0	0	0	NS	NS	0

<b>Acronym</b>	<b>Search Radius (miles)</b>	<b>TP/AP (0 - 0.02)</b>	<b>1/8 Mile (&gt; TP/AP)</b>	<b>1/4 Mile (&gt; 1/8)</b>	<b>1/2 Mile (&gt; 1/4)</b>	<b>1 Mile (&gt; 1/2)</b>	<b>&gt; 1 Mile</b>	<b>Total</b>
DOD	1.0000	0	0	0	0	0	NS	0
FUDS	1.0000	0	0	0	0	0	NS	0
NLRRCRAC	1.0000	0	0	0	0	0	NS	0
NMS	1.0000	0	0	0	0	0	NS	0
NPL	1.0000	0	0	0	0	0	NS	0
PNPL	1.0000	0	0	0	0	0	NS	0
RCRAC	1.0000	0	0	0	0	0	NS	0
RCRASUBC	1.0000	0	0	0	0	0	NS	0
RODS	1.0000	0	0	0	0	0	NS	0
SUB-TOTAL		2	0	1	0	0	0	3

## **STATE (AZ) LISTING**

Standard environmental records are displayed in **bold**.

<b>Acronym</b>	<b>Search Radius (miles)</b>	<b>TP/AP (0 - 0.02)</b>	<b>1/8 Mile (&gt; TP/AP)</b>	<b>1/4 Mile (&gt; 1/8)</b>	<b>1/2 Mile (&gt; 1/4)</b>	<b>1 Mile (&gt; 1/2)</b>	<b>&gt; 1 Mile</b>	<b>Total</b>
AIRS	0.0200	0	NS	NS	NS	NS	NS	0
CDL	0.0200	0	NS	NS	NS	NS	NS	0
DRYWELLS	0.0200	0	NS	NS	NS	NS	NS	0
<b>EUR</b>	<b>0.0200</b>	<b>0</b>	<b>NS</b>	<b>NS</b>	<b>NS</b>	<b>NS</b>	<b>NS</b>	<b>0</b>
SPILLS	0.0200	0	NS	NS	NS	NS	NS	0
WWFAC	0.0200	0	NS	NS	NS	NS	NS	0
BIOMW	0.2500	0	0	0	NS	NS	NS	0
<b>UST</b>	<b>0.2500</b>	<b>0</b>	<b>1</b>	<b>1</b>	<b>NS</b>	<b>NS</b>	<b>NS</b>	<b>2</b>
CLEANERS	0.5000	0	0	0	0	NS	NS	0
<b>CLOSEDSWF</b>	<b>0.5000</b>	<b>1</b>	<b>0</b>	<b>0</b>	<b>0</b>	<b>NS</b>	<b>NS</b>	<b>1</b>
<b>LUST</b>	<b>0.5000</b>	<b>0</b>	<b>0</b>	<b>1</b>	<b>0</b>	<b>NS</b>	<b>NS</b>	<b>1</b>
<b>OPENLF</b>	<b>0.5000</b>	<b>0</b>	<b>0</b>	<b>0</b>	<b>0</b>	<b>NS</b>	<b>NS</b>	<b>0</b>
<b>VRPBF</b>	<b>0.5000</b>	<b>0</b>	<b>0</b>	<b>0</b>	<b>0</b>	<b>NS</b>	<b>NS</b>	<b>0</b>
<b>ASPL</b>	<b>1.0000</b>	<b>0</b>	<b>0</b>	<b>0</b>	<b>0</b>	<b>0</b>	<b>NS</b>	<b>0</b>
<b>SHWS</b>	<b>1.0000</b>	<b>0</b>	<b>0</b>	<b>0</b>	<b>0</b>	<b>0</b>	<b>NS</b>	<b>0</b>
<b>WQARF</b>	<b>1.0000</b>	<b>0</b>	<b>0</b>	<b>0</b>	<b>0</b>	<b>0</b>	<b>NS</b>	<b>0</b>
SUB-TOTAL		1	1	2	0	0	0	4

## **TRIBAL LISTING**

Standard environmental records are displayed in **bold**.

<b>Acronym</b>	<b>Search Radius (miles)</b>	<b>TP/AP (0 - 0.02)</b>	<b>1/8 Mile (&gt; TP/AP)</b>	<b>1/4 Mile (&gt; 1/8)</b>	<b>1/2 Mile (&gt; 1/4)</b>	<b>1 Mile (&gt; 1/2)</b>	<b>&gt; 1 Mile</b>	<b>Total</b>
<b>USTR09</b>	<b>0.2500</b>	<b>0</b>	<b>0</b>	<b>0</b>	<b>NS</b>	<b>NS</b>	<b>NS</b>	<b>0</b>
<b>LUSTR09</b>	<b>0.5000</b>	<b>0</b>	<b>0</b>	<b>0</b>	<b>0</b>	<b>NS</b>	<b>NS</b>	<b>0</b>
<b>ODINDIAN</b>	<b>0.5000</b>	<b>0</b>	<b>0</b>	<b>0</b>	<b>0</b>	<b>NS</b>	<b>NS</b>	<b>0</b>
INDIANRES	1.0000	0	0	0	0	0	NS	0
SUB-TOTAL		0	0	0	0	0	0	0
TOTAL		3	1	3	0	0	0	7

**NOTES:**

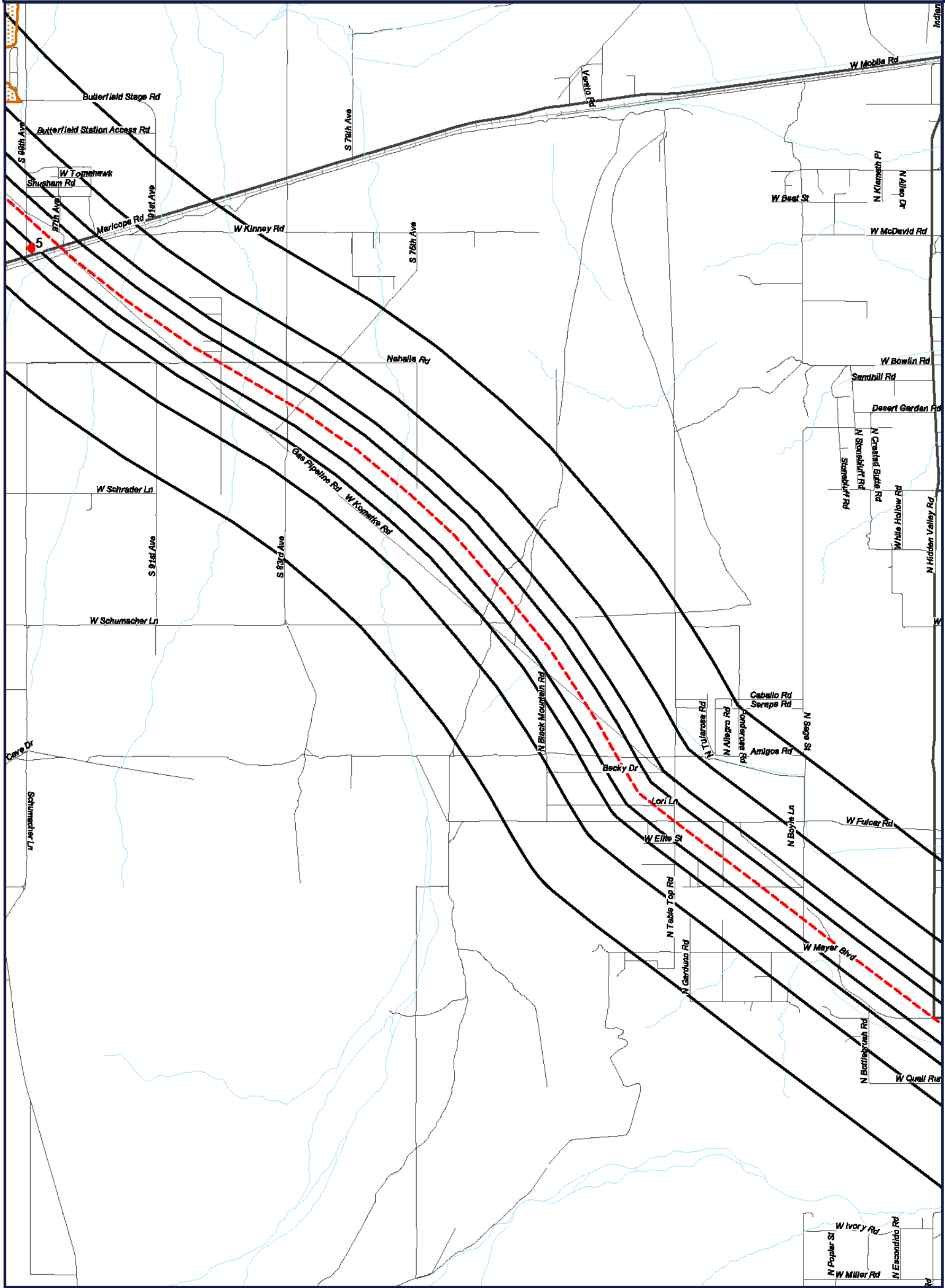
**NS = NOT SEARCHED**

**TP/AP = TARGET PROPERTY/ADJACENT PROPERTY**

## RADIUS MAP



RADIUS MAP



- Target Property (TP)
- CLOSEDSWF
- FRSAZ
- UST
- LUST
- MRDS






I-11 Segment L, I2 & I1  
County, Arizona

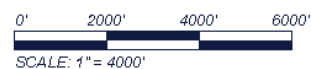


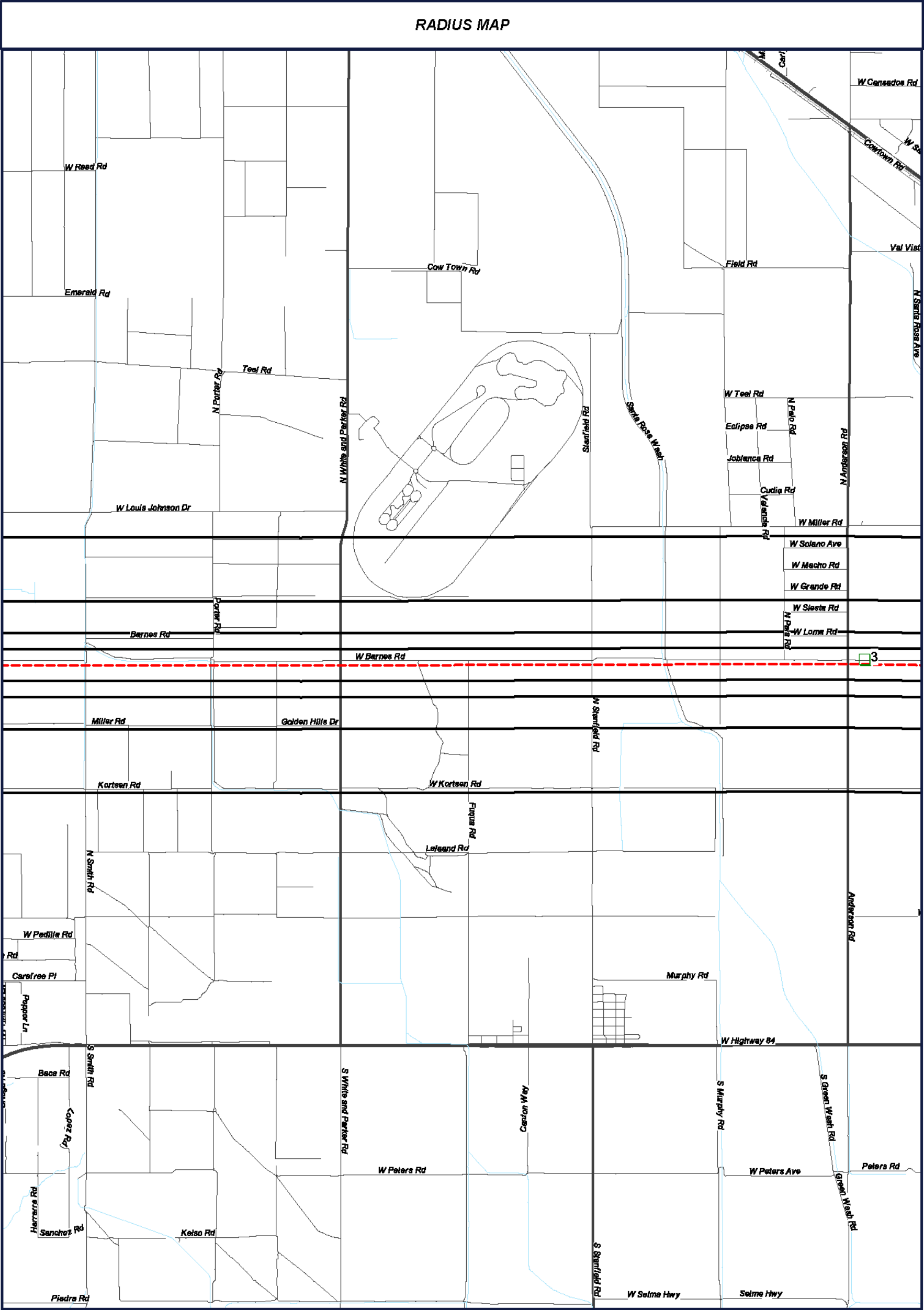
0' 2000' 4000' 6000'  
SCALE: 1" = 4000'

[illegible]

Target Property (TP)

-  CLOSED SWF
-  FRSAZ
-  UST
-  LUST
-  MRDS





- Target Property (TP)
- CLOSED SWF
- FRSAZ
- UST
- LUST
- MRDS

**I-11 Segment L, I2 & I1  
County, Arizona**



0' 2000' 4000' 6000'  
SCALE: 1" = 4000'



[illegible]

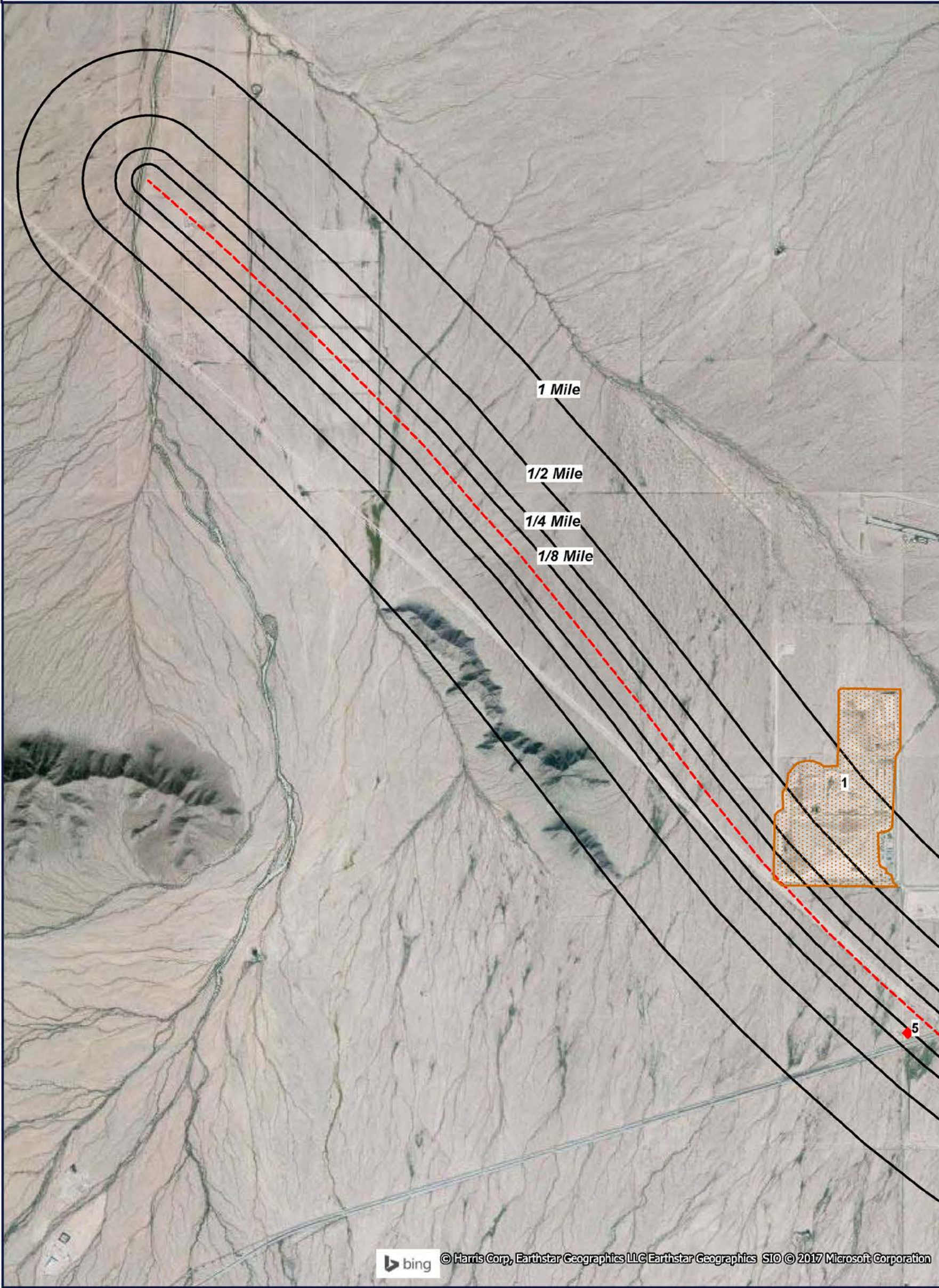
Target Property (TP)

- CLOSEDSWF
- FRSAZ
- UST
- LUST
- MRDS





ORTHOPHOTO MAP



- Target Property (TP)
- CLOSEDSWF
- FRSAZ
- UST
- LUST
- MRDS


Quadrangle(s): Antelope Peak  
Ne, Stanfield, Enid, Haley  
Hills, Casa Grande West,  
Chuichu, Mobile, Mobile Ne  
I-11 Segment L, I2 & I1  
County, Arizona



0' 2000' 4000' 6000'  
SCALE: 1" = 4000'

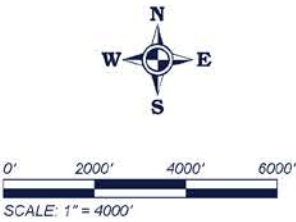


ORTHOPHOTO MAP



- Target Property (TP)
- CLOSEDSWF
- FRSAZ
- UST
- LUST
- MRDS

Quadrangle(s): Antelope Peak  
Ne, Stanfield, Enid, Haley  
Hills, Casa Grande West,  
Chuichu, Mobile, Mobile Ne  
I-11 Segment L, I2 & I1  
County, Arizona



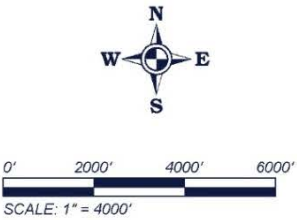


ORTHOPHOTO MAP



- Target Property (TP)
- CLOSEDSWF
- FRSAZ
- UST
- LUST
- MRDS

Quadrangle(s): Antelope Peak  
Ne, Stanfield, Enid, Haley  
Hills, Casa Grande West,  
Chuichu, Mobile, Mobile Ne  
I-11 Segment L, I2 & I1  
County, Arizona



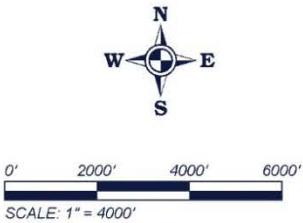


ORTHOPHOTO MAP




- Target Property (TP)
- CLOSEDSWF
- FRSAZ
- UST
- LUST
- MRDS

Quadrangle(s): Antelope Peak  
Ne, Stanfield, Enid, Haley  
Hills, Casa Grande West,  
Chuichu, Mobile, Mobile Ne  
I-11 Segment L, I2 & I1  
County, Arizona





ORTHOPHOTO MAP



- Target Property (TP)
- CLOSEDSWF
- FRSAZ
- UST
- LUST
- MRDS

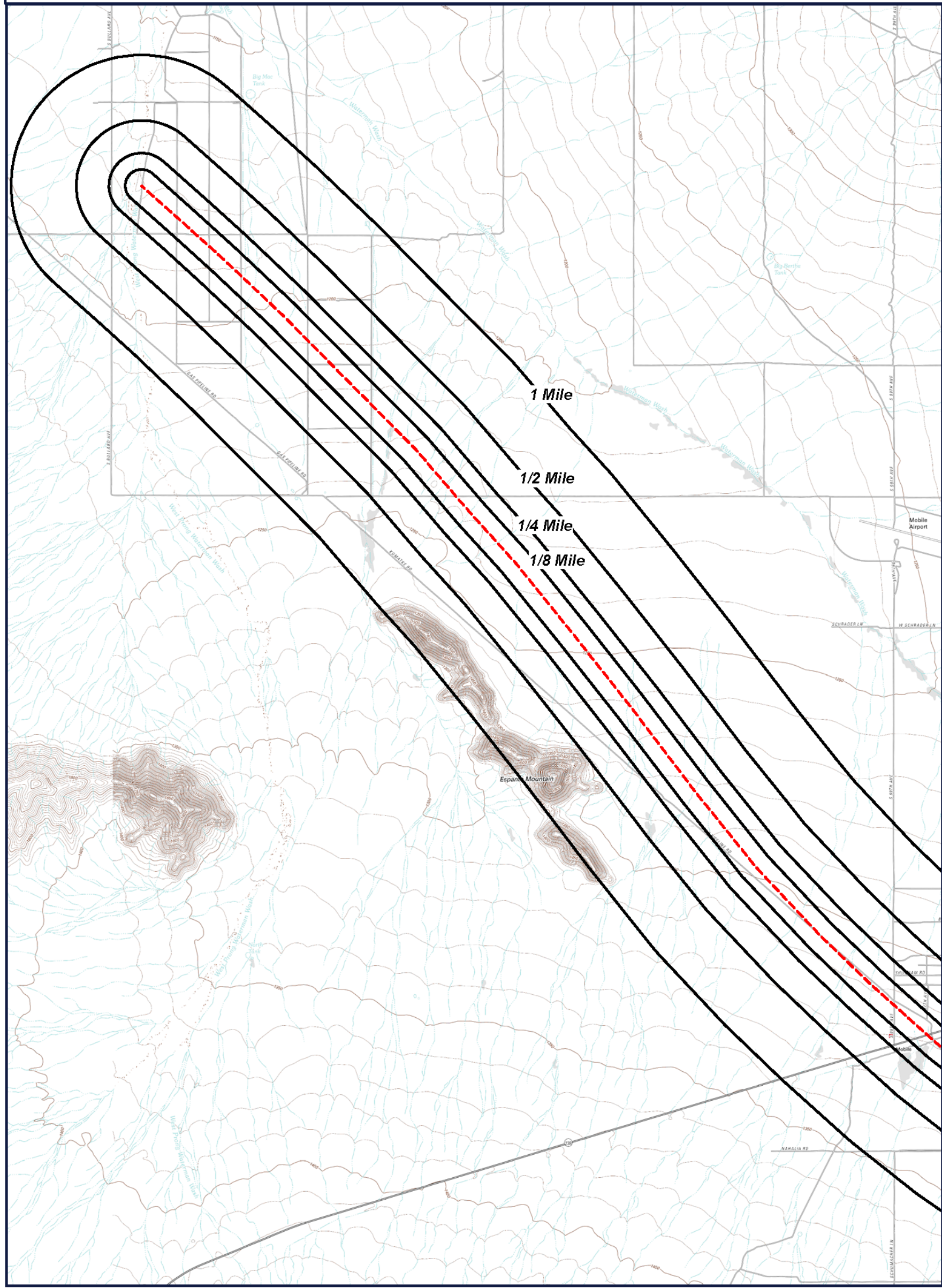
Quadrangle(s): Antelope Peak  
Ne, Stanfield, Enid, Haley  
Hills, Casa Grande West,  
Chuichu, Mobile, Mobile Ne  
I-11 Segment L, I2 & I1  
County, Arizona



0' 2000' 4000' 6000'  
SCALE: 1" = 4000'



TOPOGRAPHIC MAP



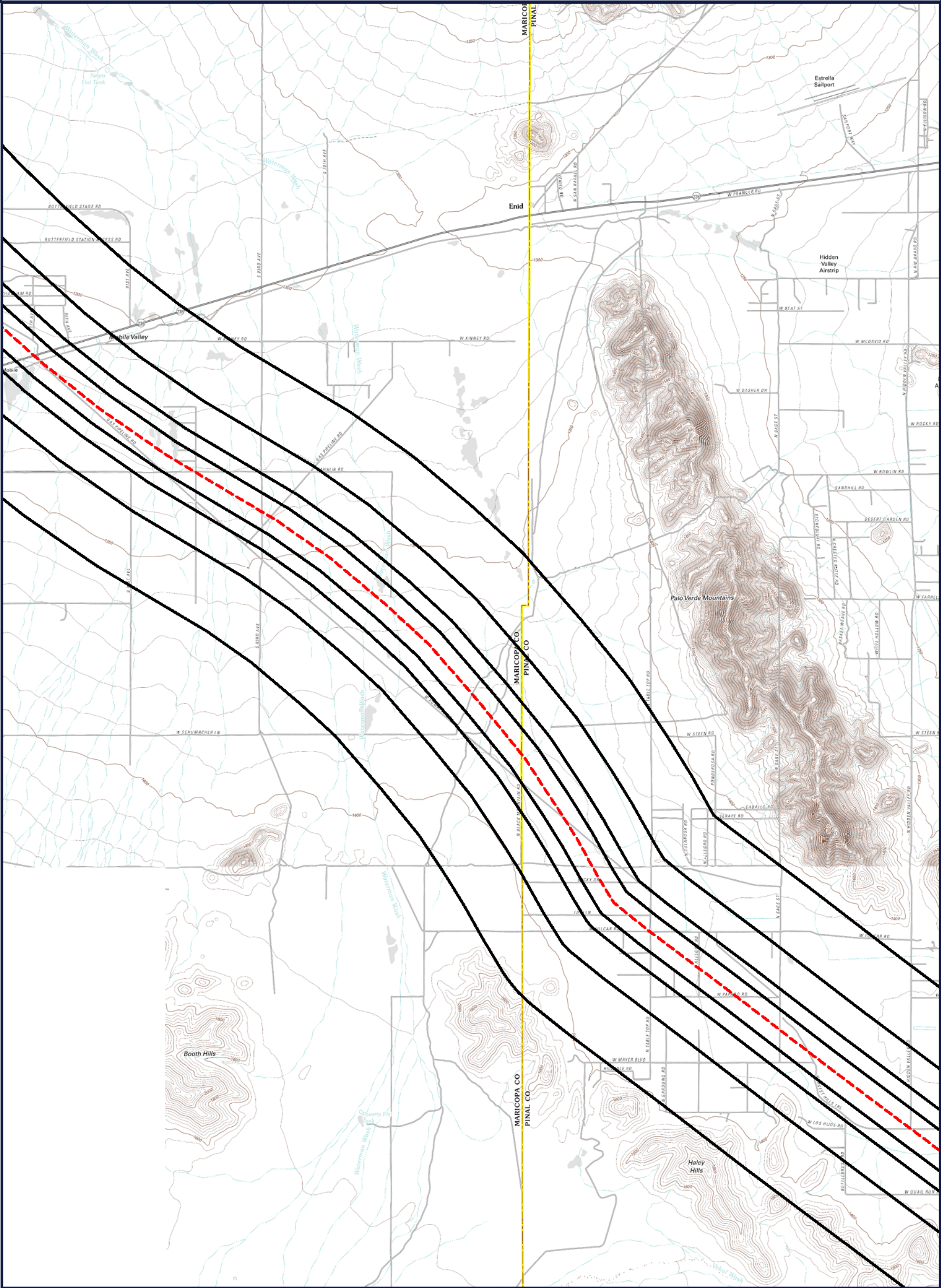
Target Property (TP)

**Quadrangle(s): Antelope Peak  
Ne, Stanfield, Enid, Haley  
Hills, Casa Grande West,  
Chuichu, Mobile, Mobile Ne  
Source: USGS, 10/25/2011  
I-11 Segment L, I2 & I1  
County, Arizona**





TOPOGRAPHIC MAP



Target Property (TP)

Quadrangle(s): Antelope Peak  
Ne, Stanfield, Enid, Haley  
Hills, Casa Grande West,  
Chuichu, Mobile, Mobile Ne  
Source: USGS, 10/25/2011  
I-11 Segment L, I2 & I1  
County, Arizona

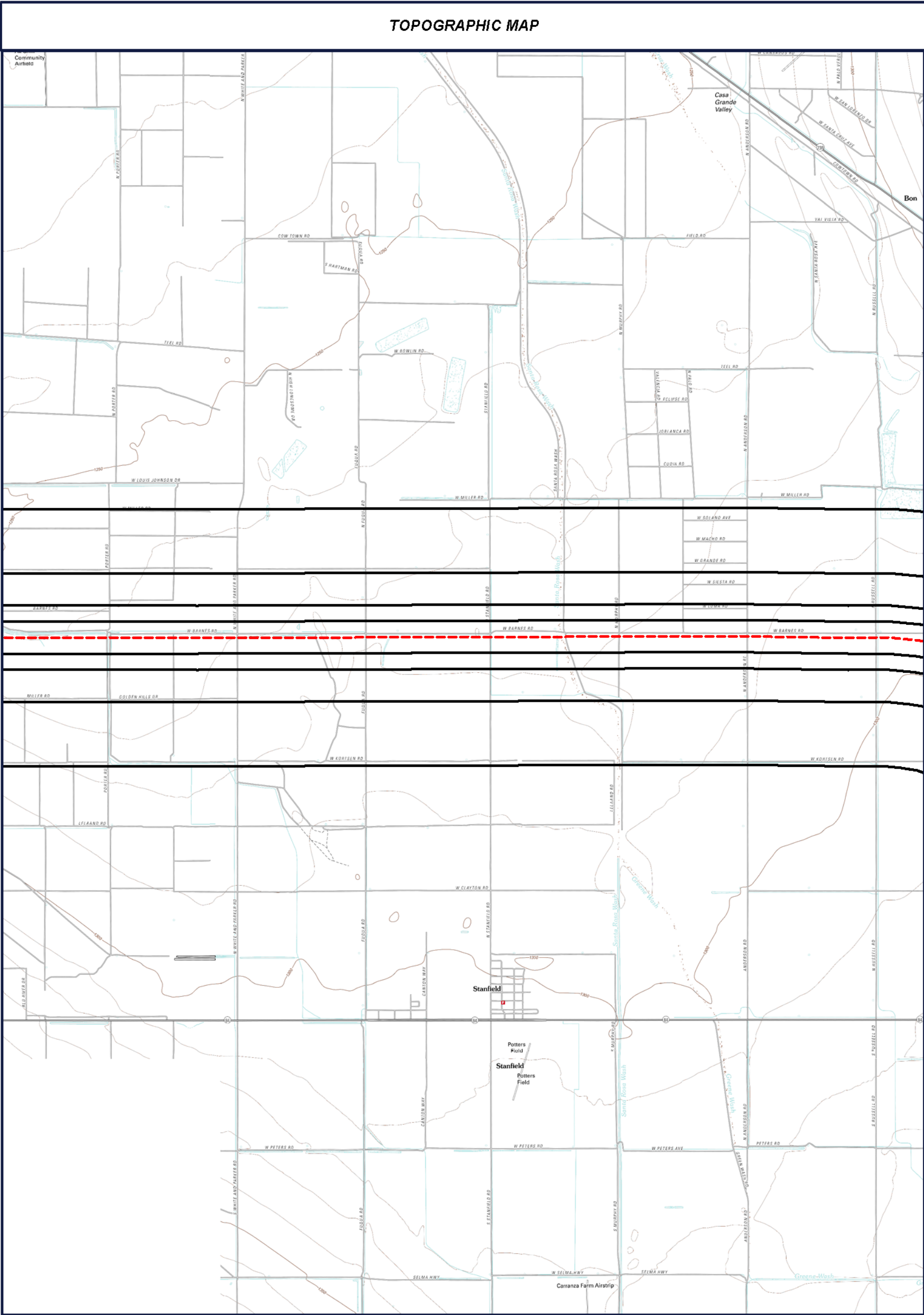


0' 2000' 4000' 6000'  
SCALE: 1" = 4000'



**Quadrangle(s):** Antelope Peak  
Ne, Stanfield, Enid, Haley  
Hills, Casa Grande West,  
Chuichu, Mobile, Mobile Ne  
**Source:** USGS, 10/25/2011  
I-11 Segment L, I2 & I1  
County, Arizona





Target Property (TP)

**Quadrangle(s) : Antelope Peak  
Ne, Stanfield, Enid, Haley  
Hills, Casa Grande West,  
Chuichu, Mobile, Mobile Ne  
Source: USGS, 10/25/2011  
I-11 Segment L, I2 & I1  
County, Arizona**





**Quadrangle(s):** Antelope Peak  
Ne, Stanfield, Enid, Haley  
Hills, Casa Grande West,  
Chuichu, Mobile, Mobile Ne  
Source: USGS, 10/25/2011  
I-11 Segment L, I2 & I1  
County, Arizona



## Located Sites Summary

NOTE: Standard environmental records are displayed in **bold**.

Map ID#	Database Name	Site ID#	Distance From Site	Site Name	Address	PAGE #
<a href="#">1</a>	<b>CLOSEDSWF</b>	<b>254065738</b>	<b>0.001 mi. NE (5 ft.)</b>	<b>99TH AVE LF</b>	<b>AZ</b>	<a href="#">26</a>
<a href="#">2</a>	FRSAZ	110039320829	0.02 mi. NE (106 ft.)	CASA GRANDE GOLF & RV	3290 S MONTGOMERY RD, CASA GRANDE, AZ 85193	<a href="#">27</a>
<a href="#">3</a>	FRSAZ	110041014602	0.02 mi. NW (106 ft.)	PINAL'S CRAZY 8 DBA PINAL GIN	33601 W BARNES RD, STANFIELD, AZ 85172	<a href="#">28</a>
<a href="#">4</a>	<b>UST</b>	<b>0-004107</b>	<b>0.06 mi. NE (317 ft.)</b>	<b>AVIATION FUELING PAD</b>	<b>934 N MONTGOMERY, CASA GRANDE, AZ 85193</b>	<a href="#">29</a>
<a href="#">5</a>	<b>UST</b>	<b>0-009358</b>	<b>0.16 mi. SW (845 ft.)</b>	<b>MOBILE ELEMENTARY SCHOOL</b>	<b>42798 S 99TH AVE, MOBILE, AZ 85139</b>	<a href="#">30</a>
<a href="#">5</a>	<b>LUST</b>	<b>0-009358</b>	<b>0.16 mi. SW (845 ft.)</b>	<b>MOBILE ELEMENTARY SCHOOL</b>	<b>42798 S 99TH AVE, MOBILE, AZ 85139</b>	<a href="#">31</a>
<a href="#">6</a>	MRDS	10186477	0.22 mi. SW (1162 ft.)	CASA GRANDE CU CO	PINAL COUNTY, CASA GRANDE, AZ 85222	<a href="#">32</a>

## ***Closed Solid Waste Facilities (CLOSEDSWF)***

[MAP ID #1](#)

**Distance from Property: 0.001 mi. (5 ft.) NE**

### **FACILITY INFORMATION**

UNIQUEID: 254065738

NAME: 99TH AVE LF

ADDRESS: NOT REPORTED

NOT REPORTED, AZ

COUNTY: MARICOPA

STATUS: CLOSED

FACILITY TYPE: NOT REPORTED

OPERATOR: NOT REPORTED

OPERATOR ADDRESS: NOT REPORTED

NOT REPORTED, NOT REPORTED

OPERATOR COUNTY: NOT REPORTED

PERATOR PHONE: NOT REPORTED

[Back to Report Summary](#)

## Facility Registry System (FRSAZ)

[MAP ID #2](#)

**Distance from Property: 0.02 mi. (106 ft.) NE**

### **FACILITY INFORMATION**

REGISTRY ID: 110039320829

NAME: **CASA GRANDE GOLF & RV**

LOCATION ADDRESS: **3290 S MONTGOMERY RD**

**CASA GRANDE, AZ 85193-9226**

COUNTY: **PINAL**

EPA REGION: **09**

FEDERAL FACILITY: **NOT REPORTED**

TRIBAL LAND: **NOT REPORTED**

ALTERNATIVE NAME/S:

**CASA GRANDE GOLF & RV**

PROGRAM/S LISTED FOR THIS FACILITY

**AZURITE - ARIZON UNIFIED REPOSITORY FOR INFORMATIONAL TRACKING OF THE ENVIRONMENT**

STANDARD INDUSTRIAL CLASSIFICATION/S (SIC)

**NO SIC DATA REPORTED**

NORTH AMERICAN INDUSTRY CLASSIFICATION/S (NAICS)

**NO NAICS DATA REPORTED**

[Back to Report Summary](#)

[MAP ID #3](#)

**Distance from Property: 0.02 mi. (106 ft.) NW**

**FACILITY INFORMATION**

REGISTRY ID: 110041014602

NAME: **PINAL'S CRAZY 8 DBA PINAL GIN**

LOCATION ADDRESS: **33601 W BARNES RD**  
**STANFIELD, AZ 85172**

COUNTY: **PINAL**

EPA REGION: **09**

FEDERAL FACILITY: **NOT REPORTED**

TRIBAL LAND: **NOT REPORTED**

ALTERNATIVE NAME/S:

**PINAL'S CRAZY 8 DBA PINAL GIN**

PROGRAM/S LISTED FOR THIS FACILITY

**EIS - EIS**

STANDARD INDUSTRIAL CLASSIFICATION/S (SIC)

**NO SIC DATA REPORTED**

NORTH AMERICAN INDUSTRY CLASSIFICATION/S (NAICS)

**115111 - COTTON GINNING.**

**115111 - COTTON GINNING.**

[Back to Report Summary](#)

## Underground Storage Tanks

[MAP ID#4](#)

Distance from Property: 0.06 mi. (317 ft.) NE

### FACILITY INFORMATION

GEOSEARCH ID: 0-004107

FACILITY ID: 0-004107

NAME: AVIATION FUELING PAD

ADDRESS: 934 N MONTGOMERY

CASA GRANDE, AZ 85193

OWNER NAME: CASA GRANDE COPPER COMPANY

### FACILITY DETAILS

TANK ID:	DATE CLOSED:	DATE INSTALLED:	CLOSURE TYPE:
1	9/15/1988	6/9/1977	REMOVAL
2	9/15/1988	6/9/1977	REMOVAL
3	9/15/1988	NOT REPORTED	REMOVAL

[Back to Report Summary](#)



[MAP ID #5](#)

**Distance from Property: 0.16 mi. (845 ft.) SW**

**FACILITY INFORMATION**

GEOSEARCH ID: **0-009358**

FACILITY ID: **0-009358**

NAME: **MOBILE ELEMENTARY SCHOOL**

ADDRESS: **42798 S 99TH AVE**

**MOBILE, AZ 85139**

OWNER NAME: **MOBILE ELEMENTARY SCHOOL DISTRICT #86**

**FACILITY DETAILS**

TANK ID:	DATE CLOSED:	DATE INSTALLED:	CLOSURE TYPE:
<b>1</b>	<b>11/12/1998</b>	<b>1/1/1978</b>	<b>REMOVAL</b>

[Back to Report Summary](#)

## ***Leaking Underground Storage Tanks (LUST)***

[MAP ID #5](#)

**Distance from Property: 0.16 mi. (845 ft.) SW**

### **FACILITY INFORMATION**

GEOSEARCH ID: **0-009358**

FAC ID: **0-009358**

NAME: **MOBILE ELEMENTARY SCHOOL**

ADDRESS: **42798 S 99TH AVE**

**MOBILE, AZ 85139**

### **FACILITY DETAILS**

LUST ID: **4984.01**

DATE REPORTED: **11/20/1998**

DATE CLOSED: **06/16/2000**

PRIORITY:

**5R1 - CLOSED SOIL LEVELS MEET RBCA TIER 1**

[Back to Report Summary](#)

## Mineral Resource Data System (MRDS)

[MAP ID #6](#)

**Distance from Property: 0.22 mi. (1,162 ft.) SW**

### **FACILITY INFORMATION**

GEOSEARCH ID: **10186477**

DEP ID: **10186477**

MINE NAME: **CASA GRANDE CU CO**

ADDRESS: **PINAL COUNTY**

**CASA GRANDE, AZ 85222**

DEVELOPMENT STATUS: **PROSPECT**

### **COMMODITY DETAILS**

COMMODITY: **COPPER**

COMMODITY TYPE: **METALLIC**

COMMODITY GROUP: **COPPER**

IMPORTANCE: **PRIMARY**

### **MATERIAL DETAILS**

NO MATERIAL DETAILS REPORTED

### **NAME DETAILS**

SITE NAME: **CASA GRANDE CU CO**

STATUS: **CURRENT**

[Back to Report Summary](#)

## ***Unlocated Sites Summary***

*This list contains sites that could not be mapped due to limited or incomplete address information.*

*No Records Found*

## ***Environmental Records Definitions - FEDERAL***

### **AIRSAFS**

Aerometric Information Retrieval System/ Air Facility System

VERSION DATE: 10/20/14

The United States Environmental Protection Agency (EPA) modified the Aerometric Information Retrieval System (AIRS) to a database that exclusively tracks the compliance of stationary sources of air pollution with EPA regulations: the Air Facility Subsystem (AFS). Since this change in 2001, the management of the AIRS/AFS database was assigned to EPA's Office of Enforcement and Compliance Assurance.

### **BRS**

Biennial Reporting System

VERSION DATE: 12/31/11

The United States Environmental Protection Agency (EPA), in cooperation with the States, biennially collects information regarding the generation, management, and final disposition of hazardous wastes regulated under the Resource Conservation and Recovery Act of 1976 (RCRA), as amended. The Biennial Report captures detailed data on the generation of hazardous waste from large quantity generators and data on waste management practices from treatment, storage and disposal facilities. Currently, the EPA states that data collected between 1991 and 1997 was originally a part of the defunct Biennial Reporting System and is now incorporated into the RCRAInfo data system.

### **CDL**

Clandestine Drug Laboratory Locations

VERSION DATE: 07/01/16

The U.S. Department of Justice ("the Department") provides this information as a public service. It contains addresses of some locations where law enforcement agencies reported they found chemicals or other items that indicated the presence of either clandestine drug laboratories or dumpsites. In most cases, the source of the entries is not the Department, and the Department has not verified the entry and does not guarantee its accuracy. Members of the public must verify the accuracy of all entries by, for example, contacting local law enforcement and local health departments. The Department does not establish, implement, enforce, or certify compliance with clean-up or remediation standards for contaminated sites; the public should contact a state or local health department or environmental protection agency for that information.

### **DOCKETS**

EPA Docket Data

VERSION DATE: 12/22/05

The United States Environmental Protection Agency Docket data lists Civil Case Defendants, filing dates as far back as 1971, laws broken including section, violations that occurred, pollutants involved, penalties assessed and superfund awards by facility and location. Please refer to ICIS database as source of current data.

## ***Environmental Records Definitions - FEDERAL***

**EC'**

Federal Engineering Institutional Control Sites

VERSION DATE 08/03/15

This database includes site locations where Engineering and/or Institutional Controls have been identified as part of a selected remedy for the site as defined by United States Environmental Protection Agency official remedy decision documents. A site listing does not indicate that the institutional and engineering controls are currently in place nor will be in place once the remedy is complete; it only indicates that the decision to include either of them in the remedy is documented as of the completed date of the document. Institutional controls are actions, such as legal controls, that help minimize the potential for human exposure to contamination by ensuring appropriate land or resource use. Engineering controls include caps, barriers, or other device engineering to prevent access, exposure, or continued migration of contamination.

**ECHOR09**

Enforcement and Compliance History Information

VERSION DATE: 02/08/17

The EPA's Enforcement and Compliance History Online (ECHO) database, provides compliance and enforcement information for facilities nationwide. This database includes facilities regulated as Clean Air Act stationary sources, Clean Water Act direct dischargers, Resource Conservation and Recovery Act hazardous waste handlers, Safe Drinking Water Act public water systems along with other data, such as Toxics Release Inventory releases.

**ERNSAZ**

Emergency Response Notification System

VERSION DATE: 04/17/17

This National Response Center database contains data on reported releases of oil, chemical, radiological, biological, and/or etiological discharges into the environment anywhere in the United States and its territories. The data comes from spill reports made to the U.S. Environmental Protection Agency, U.S. Coast Guard, the National Response Center and/or the U.S. Department of Transportation.

**FRSAZ**

Facility Registration System

VERSION DATE: 04/04/17

The United States Environmental Protection Agency's Office of Environmental Information (OEI) developed the Facility Registry System (FRS) as the centrally managed database that identifies facilities, sites or places subject to environmental regulations or of environmental interest. The Facility Registry System replaced the Facility Index System or FINDS database.

## ***Environmental Records Definitions - FEDERAL***

### **HMIRSR09**

Hazardous Materials Incident Reporting System

VERSION DATE: 11/29/16

The HMIRS database contains unintentional hazardous materials release information reported to the U.S. Department of Transportation located in EPA Region 9. This region includes the following states: Arizona, California, Hawaii, Nevada, and the territories of Guam and American Samoa.

### **ICIS**

Integrated Compliance Information System (formerly DOCKETS)

VERSION DATE: 03/25/17

ICIS is a case activity tracking and management system for civil, judicial, and administrative federal Environmental Protection Agency enforcement cases. ICIS contains information on federal administrative and federal judicial cases under the following environmental statutes: the Clean Air Act, the Clean Water Act, the Resource Conservation and Recovery Act, the Emergency Planning and Community Right-to-Know Act - Section 313, the Toxic Substances Control Act, the Federal Insecticide, Fungicide, and Rodenticide Act, the Comprehensive Environmental Response, Compensation, and Liability Act, the Safe Drinking Water Act, and the Marine Protection, Research, and Sanctuaries Act.

### **ICISNPDES**

Integrated Compliance Information System National Pollutant Discharge Elimination System

VERSION DATE: 01/21/17

In 2006, the Integrated Compliance Information System (ICIS) - National Pollutant Discharge Elimination System (NPDES) became the NPDES national system of record for select states, tribes and territories. ICIS-NPDES is an information management system maintained by the United States Environmental Protection Agency's Office of Compliance to track permit compliance and enforcement status of facilities regulated by the NPDES under the Clean Water Act. ICIS-NPDES is designed to support the NPDES program at the state, regional, and national levels.

### **LUCIS**

Land Use Control Information System

VERSION DATE: 9/01/06

The LUCIS database is maintained by the U.S. Navy and contains information for former Base Realignment and Closure (BRAC) properties across the United States.

### **MLTS**

Material Licensing Tracking System

VERSION DATE: 02/12/16

MLTS is a list of approximately 8,100 sites which have or use radioactive materials subject to the United States Nuclear Regulatory Commission (NRC) licensing requirements.

## ***Environmental Records Definitions - FEDERAL***

### **NPDES09**

National Pollutant Discharge Elimination System

VERSION DATE: 04/01/07

Information in this database is extracted from the Water Permit Compliance System (PCS) database which is used by United States Environmental Protection Agency to track surface water permits issued under the Clean Water Act. This database includes permitted facilities located in EPA Region 9. This region includes the following states: Arizona, California, Hawaii, Nevada, and the territories of Guam and American Samoa. The NPDES database was collected from December 2002 until April 2007. Refer to the PCS and/or ICIS-NPDES database as source of current data.

### **PADS**

PCB Activity Database System

VERSION DATE: 07/01/14

The PCB Activity Database System (PADS) is used by the United States Environmental Protection Agency to monitor the activities of polychlorinated biphenyls (PCB) handlers.

### **PCSR09**

Permit Compliance System

VERSION DATE: 08/01/12

The Permit Compliance System is used in tracking enforcement status and permit compliance of facilities controlled by the National Pollutant Discharge Elimination System (NPDES) under the Clean Water Act and is maintained by the United States Environmental Protection Agency's Office of Compliance. PCS is designed to support the NPDES program at the state, regional, and national levels. This database includes permitted facilities located in EPA Region 9. This region includes the following states: Arizona, California, Hawaii, Nevada, and the territories of Guam and American Samoa. PCS has been modernized, and no longer exists. National Pollutant Discharge Elimination System (ICIS-NPDES) data can now be found in Integrated Compliance Information System (ICIS).

### **RCRASC**

RCRA Sites with Controls

VERSION DATE: 04/04/17

The Resource Conservation and Recovery Act (RCRA) gives EPA the authority to control hazardous waste from the "cradle-to-grave." This includes the generation, transportation, treatment, storage, and disposal of hazardous waste. RCRA also set forth a framework for the management of non-hazardous solid wastes. The 1986 amendments to RCRA enabled EPA to address environmental problems that could result from underground tanks storing petroleum and other hazardous substances. This listing refers to facilities with institutional controls in place.



## ***Environmental Records Definitions - FEDERAL***

### **SFLIENS**

CERCLIS Liens

VERSION DATE: 06/08/12

A Federal CERCLA ("Superfund") lien can exist by operation of law at any site or property at which United States Environmental Protection Agency has spent Superfund monies. These monies are spent to investigate and address releases and threatened releases of contamination. CERCLIS provides information as to the identity of these sites and properties. This database contains those CERCLIS sites where the Lien on Property action is complete.

### **SSTS**

Section Seven Tracking System

VERSION DATE: 12/08/14

The United States Environmental Protection Agency tracks information on pesticide establishments through the Section Seven Tracking System (SSTS). SSTS records the registration of new establishments and records pesticide production at each establishment. The Federal Insecticide, Fungicide and Rodenticide Act (FIFRA) requires that production of pesticides or devices be conducted in a registered pesticide-producing or device-producing establishment. ("Production" includes formulation, packaging, repackaging, and relabeling.)

### **TRI**

Toxics Release Inventory

VERSION DATE: 12/31/15

The Toxics Release Inventory, provided by the United States Environmental Protection Agency, includes data on toxic chemical releases and waste management activities from certain industries as well as federal and tribal facilities. This inventory contains information about the types and amounts of toxic chemicals that are released each year to the air, water, and land as well as information on the quantities of toxic chemicals sent to other facilities for further waste management.

### **TSCA**

Toxic Substance Control Act Inventory

VERSION DATE: 12/31/06

The Toxic Substances Control Act (TSCA) was enacted in 1976 to ensure that chemicals manufactured, imported, processed, or distributed in commerce, or used or disposed of in the United States do not pose any unreasonable risks to human health or the environment. TSCA section 8(b) provides the United States Environmental Protection Agency authority to "compile, keep current, and publish a list of each chemical substance that is manufactured or processed in the United States." This TSCA Chemical Substance Inventory contains non-confidential information on the production amount of toxic chemicals from each manufacturer and importer site.

## ***Environmental Records Definitions - FEDERAL***

### **RCRAGR09**

Resource Conservation & Recovery Act – Generator

VERSION DATE: 12/12/16

The Resource Conservation and Recovery Act (RCRA) gives EPA the authority to control hazardous waste from the "cradle-to-grave." This includes the generation, transportation, treatment, storage, and disposal of hazardous waste. RCRA also set forth a framework for the management of non-hazardous solid wastes. The 1986 amendments to RCRA enabled EPA to address environmental problems that could result from underground tanks storing petroleum and other hazardous substances. This listing refers to facilities currently generating hazardous waste. EPA Region 9 includes the following states: Arizona, California, Hawaii, Nevada, and the territories of Guam and American Samoa.

### **RCRANGR09**

Resource Conservation & Recovery Act – Non Generator

VERSION DATE: 12/12/16

The Resource Conservation and Recovery Act (RCRA) gives EPA the authority to control hazardous waste from the "cradle-to-grave." This includes the generation, transportation, treatment, storage, and disposal of hazardous waste. RCRA also set forth a framework for the management of non-hazardous solid wastes. The 1986 amendments to RCRA enabled EPA to address environmental problems that could result from underground tanks storing petroleum and other hazardous substances. This listing refers to facilities classified as non-generators. Non-Generators do not presently generate hazardous waste. EPA Region 9 includes the following states: Arizona, California, Hawaii, Nevada, and the territories of Guam and American Samoa.

### **HISTPST**

Historical Gas Stations

VERSION DATE: NR

This historic directory of service stations is provided by the Cities Service Company. The directory includes Cities Service filling stations that were located throughout the United States in 1930.

### **MRDS**

Mineral Resource Data System

VERSION DATE: 03/15/16

MRDS (Mineral Resource Data System) is a collection of reports describing metallic and nonmetallic mineral resources throughout the world. Included are deposit name, location, commodity, deposit description, geologic characteristics, production, reserves, resources, and references. This database contains the records previously provided in the Mineral Resource Data System (MRDS) of USGS and the Mineral Availability System/Mineral Industry Locator System (MAS/MILS) originated in the U.S. Bureau of Mines, which is now part of USGS.

## ***Environmental Records Definitions - FEDERAL***

### **MSHA**

Mine Safety and Health Administration Master Index File

VERSION DATE: 02/03/17

The Mine dataset lists all Coal and Metal/Non-Metal mines under MSHA's jurisdiction since 1/1/1970. It includes such information as the current status of each mine (Active, Abandoned, NonProducing, etc.), the current owner and operating company, commodity codes and physical attributes of the mine. Mine ID is the unique key for this data. This information is provided by the United States Department of Labor - Mine Safety and Health Administration (MSHA).

### **BF**

Brownfields Management System

VERSION DATE: 05/10/17

Brownfields are real property, the expansion, redevelopment, or reuse of which may be complicated by the presence or potential presence of a hazardous substance, pollutant, or contaminant. Cleaning up and reinvesting in these properties takes development pressures off of undeveloped, open land, and both improves and protects the environment. The United States Environmental Protection Agency maintains this database to track activities in the various brown field grant programs including grantee assessment, site cleanup and site redevelopment.

This database included tribal brownfield sites.

### **DNPL**

Delisted National Priorities List

VERSION DATE: 04/05/17

This database includes sites from the United States Environmental Protection Agency's Final National Priorities List (NPL) where remedies have proven to be satisfactory or sites where the original analyses were inaccurate, and the site is no longer appropriate for inclusion on the NPL, and final publication in the Federal Register has occurred.

### **NLRRCRAT**

No Longer Regulated RCRA Non-CORRACTS TSD Facilities

VERSION DATE: 12/12/16

This database includes RCRA Non-Corrective Action TSD facilities that are no longer regulated by the United States Environmental Protection Agency or do not meet other RCRA reporting requirements. This listing includes facilities that formerly treated, stored or disposed of hazardous waste.

### **ODI**

Open Dump Inventory

VERSION DATE: 06/01/85

The open dump inventory was published by the United States Environmental Protection Agency. An "open dump" is defined as a facility or site where solid waste is disposed of which is not a sanitary landfill which meets the criteria promulgated under section 4004 of the Solid Waste Disposal Act (42 U.S.C. 6944) and

## ***Environmental Records Definitions - FEDERAL***

which is not a facility for disposal of hazardous waste. This inventory has not been updated since June 1985.

### **RCRAT**

Resource Conservation & Recovery Act – Non CORRACTS Treatment, Storage & Disposal Facilities

VERSION DATE: 12/12/16

The Resource Conservation and Recovery Act (RCRA) gives EPA the authority to control hazardous waste from the "cradle-to-grave." This includes the generation, transportation, treatment, storage, and disposal of hazardous waste. RCRA also set forth a framework for the management of non-hazardous solid wastes. The 1986 amendments to RCRA enabled EPA to address environmental problems that could result from underground tanks storing petroleum and other hazardous substances. This listing refers to facilities recognized as hazardous waste treatment, storage, and disposal sites (TSD).

### **SEMS**

Superfund Enterprise Management System

VERSION DATE: 04/05/17

The U.S. Environmental Protection Agency's (EPA) Office of Solid Waste and Emergency Response, Office of Superfund Remediation and Technology Innovation (OSRTI), has implemented The Superfund Enterprise Management System (SEMS), formerly known as CERCLIS (Comprehensive Environmental Response, Compensation and Liability Information System) to track and report on clean-up and enforcement activities taking place at Superfund sites. SEMS represents a joint development and ongoing collaboration between Superfund's Remedial, Removal, Federal Facilities, Enforcement and Emergency Response programs.

### **SEMSARCH**

Superfund Enterprise Management System Archived Site Inventory

VERSION DATE: 04/05/17

The Superfund Enterprise Management System Archive listing (SEMS-ARCHIVE) has replaced the CERCLIS NFRAP reporting system in 2015. This listing reflect sites that have been assessed and no further remediation is planned and is of no further interest under the Superfund program.

### **SMCRA**

Surface Mining Control and Reclamation Act Sites

VERSION DATE: 02/22/17

An inventory of land and water impacted by past mining (primarily coal mining) is maintained by OSMRE to provide information needed to implement the Surface Mining Control and Reclamation Act of 1977 (SMCRA). The inventory contains information on the location, type, and extent of AML impacts, as well as, information on the cost associated with the reclamation of those problems. The inventory is based upon field surveys by State, Tribal, and OSMRE program officials. It is dynamic to the extent that it is modified as new problems are identified and existing problems are reclaimed.

## ***Environmental Records Definitions - FEDERAL***

### **USUMTRCA**

Uranium Mill Tailings Radiation Control Act Sites

VERSION DATE: 03/04/17

The Legacy Management Office of the Department of Energy (DOE) manages radioactive and chemical waste, environmental contamination, and hazardous material at over 100 sites across the U.S. The L.M. Office manages this database of sites registered under the Uranium Mill Tailings Control Act (UMTRCA).

### **DOD**

Department of Defense Sites

VERSION DATE: 06/21/10

This information originates from the National Atlas of the United States Federal Lands data, which includes lands owned or administered by the Federal government. Army DOD, Army Corps of Engineers DOD, Air Force DOD, Navy DOD and Marine DOD areas of 640 acres or more are included.

### **FUDS**

Formerly Used Defense Sites

VERSION DATE: 06/01/15

The Formerly Used Defense Sites (FUDS) inventory includes properties previously owned by or leased to the United States and under Secretary of Defense Jurisdiction, as well as Munitions Response Areas (MRAs). The remediation of these properties is the responsibility of the Department of Defense. This data is provided by the

U.S. Army Corps of Engineers (USACE), the boundaries/polygon data are based on preliminary findings and not all properties currently have polygon data available. **DISCLAIMER:** This data represents the results of data collection/processing for a specific USACE activity and is in no way to be considered comprehensive or to be used in any legal or official capacity as presented on this site. While the USACE has made a reasonable effort to insure the accuracy of the maps and associated data, it should be explicitly noted that USACE makes no warranty, representation or guaranty, either expressed or implied, as to the content, sequence, accuracy, timeliness or completeness of any of the data provided herein. For additional information on Formerly Used Defense Sites please contact the USACE Public Affairs Office at (202) 528-4285.

### **NLRRCRAC**

No Longer Regulation RCRA Corrective Action Facilities

VERSION DATE: 12/12/16

This database includes RCRA Corrective Action facilities that are no longer regulated by the United States Environmental Protection Agency or do not meet other RCRA reporting requirements.

## ***Environmental Records Definitions - FEDERAL***

### **NMS**

Former Military Nike Missile Sites

VERSION DATE: 12/01/84

This information was taken from report DRXTH-AS-IA-83A016 (Historical Overview of the Nike Missile System, 12/1984) which was performed by Environmental Science and Engineering, Inc. for the U.S. Army Toxic and Hazardous Materials Agency Assessment Division. The Nike system was deployed between 1954 and the mid- 1970's. Among the substances used or stored on Nike sites were liquid missile fuel (JP-4); starter fluids (UDKH, aniline, and furfuryl alcohol); oxidizer (IRFNA); hydrocarbons (motor oil, hydraulic fluid, diesel fuel, gasoline, heating oil); solvents (carbon tetrachloride, trichloroethylene, trichloroethane, stoddard solvent); and battery electrolyte. The quantities of material a disposed of and procedures for disposal are not documented in published reports. Virtually all information concerning the potential for contamination at Nike sites is confined to personnel who were assigned to Nike sites.

During deactivation most hardware was shipped to depot-level supply points. There were reportedly instances where excess materials were disposed of on or near the site itself at closure. There was reportedly no routine site decontamination.

### **NPL**

National Priorities List

VERSION DATE: 04/05/17

This database includes United States Environmental Protection Agency (EPA) National Priorities List sites that fall under the EPA's Superfund program, established to fund the cleanup of the most serious uncontrolled or abandoned hazardous waste sites identified for possible long-term remedial action.

### **PNPL**

Proposed National Priorities List

VERSION DATE: 04/05/17

This database contains sites proposed to be included on the National Priorities List (NPL) in the Federal Register. The United States Environmental Protection Agency investigates these sites to determine if they may present long-term threats to public health or the environment.

### **RCRAC**

Resource Conservation & Recovery Act – Corrective Action Facilities

VERSION DATE: 12/12/16

The Resource Conservation and Recovery Act (RCRA) gives EPA the authority to control hazardous waste from the "cradle-to-grave." This includes the generation, transportation, treatment, storage, and disposal of hazardous waste. RCRA also set forth a framework for the management of non-hazardous solid wastes. The 1986 amendments to RCRA enabled EPA to address environmental problems that could result from underground tanks storing petroleum and other hazardous substances. This listing refers to facilities with corrective action activity.

## ***Environmental Records Definitions - FEDERAL***

### **RCRASUBC**

Resource Conservation & Recovery Act – Subject to Corrective Action Facilities

VERSION DATE: 12/12/16

The Resource Conservation and Recovery Act (RCRA) gives EPA the authority to control hazardous waste from the "cradle-to-grave." This includes the generation, transportation, treatment, storage, and disposal of hazardous waste. RCRA also set forth a framework for the management of non-hazardous solid wastes. The 1986 amendments to RCRA enabled EPA to address environmental problems that could result from underground tanks storing petroleum and other hazardous substances. This listing refers to facilities subject to corrective actions.

### **RODS**

Record of Decision System

VERSION DATE: 07/01/13

These decision documents maintained by the United States Environmental Protection Agency describe the chosen remedy for NPL (Superfund) site remediation. They also include site history, site description, site characteristics, community participation, enforcement activities, past and present activities, contaminated media, the contaminants present, and scope and role of response action.

## ***Environmental Records Definitions - STATE (AZ)***

### **AIRS**

Air Quality Permits Database

VERSION DATE: 1/24/17

This database, maintained by the Air Quality Division of the Arizona Department of Environmental Quality, contains information on air quality permits issued by the ADEQ based on activity type and emission rates of air pollutants per facility. Arizona Revised Statute §39-121.03(A) authorizes state agencies to charge for the reproduction of the public record based on the "value of the reproduction on the commercial market as best determined by the public body" when a records request is for a "commercial purpose" as defined by the statute. ADEQ has determined that requests for this data list meet the requirements of a commercial purpose. For this reason, GeoSearch is limited in obtaining frequent updates based on the associated costs. ADEQ Air Permits Data does NOT include Air Permits in Maricopa, Pima, and Pinal Counties.

### **CDL**

Clandestine Drug Laboratories

VERSION DATE: 05/15/15

This list of seized drug laboratories or sites where drug manufacturing chemicals were seized is provided by the Arizona Board of Technical Registration. These sites are reported to meet the A.R.S. § 12-990(1) definition of a "clandestine drug laboratory". Remediated sites are removed from this list when the Board receives clean up notification from a certified clean up firm. This agency relies on information received from other sources as directed in A.R.S. § 12-1000 and assumes no responsibility for the accuracy or timeliness of third party reporting.

### **DRYWELLS**

Registered Drywells

VERSION DATE: 04/11/17

This listing of registered drywells is maintained by the Arizona Department of Environmental Quality (ADEQ). According to the ADEQ, an Aquifer Protection Permit (APP) is required for drywells draining areas where hazardous substances are used, stored, loaded, or treated. General APPs are issued to certain drywells by statute, as provided in A.R.S. § 49-245.02. In addition, certain discharges to drywells in combination with stormwater are exempt from the APP requirements.

### **EUR**

Environmental Use Restriction Sites

VERSION DATE: 07/12/16

The Arizona Department of Environmental Quality maintains this inventory of DEUR and VEMUR sites. A Declaration of Environmental Use Restriction (DEUR) is a restrictive land use covenant that is required when a property owner elects to use an institutional (i.e., administrative) control or engineering (i.e., physical) control as a means to meet remediation goals. The DEUR runs with and burdens the land, and requires maintenance of any institutional or engineering controls. A Voluntary Environmental Mitigation Use Restriction (VEMUR) is a restrictive land use covenant that, prior to July 18, 2000, was required when a property owner elected to remediate the property to non-residential uses. Effective July 18, 2000, the DEUR replaced the VEMUR as a restrictive use covenant. Arizona Revised Statute §39-121.03(A) authorizes state



## ***Environmental Records Definitions - STATE (AZ)***

agencies to charge for the reproduction of the public record based on the "value of the reproduction on the commercial market as best determined by the public body" when a records request is for a "commercial purpose" as defined by the statute. ADEQ has determined that requests for this data list meet the requirements of a commercial purpose. For this reason, GeoSearch is limited in obtaining frequent updates based on the associated costs.

### **SPILLS**

Spills Database

VERSION DATE: 11/15/07

The Arizona Department of Environmental Quality's (ADEQ) Emergency Response Unit works to minimize injuries, deaths, property damage and threats to human health and the environment from chemical spills, fires, explosions and other pollutant releases by stabilizing emergency incidents through its role as the environmental support agency of the state of Arizona Emergency Response and Recovery Plan. The ADEQ began tracking spills in this database in 1984, and last updated the database on November 15, 2001. For records of incidents after this date, see the National Response Center database (ERNS).

### **WWFAC**

Wastewater Facility List

VERSION DATE: 06/03/13

The Water Quality Division of the Arizona Department of Environmental Quality maintains this register of facilities with wastewater permits. Arizona Revised Statute §39-121.03(A) authorizes state agencies to charge for the reproduction of the public record based on the "value of the reproduction on the commercial market as best determined by the public body" when a records request is for a "commercial purpose" as defined by the statute. ADEQ has determined that requests for this data list meet the requirements of a commercial purpose. For this reason, GeoSearch is limited in obtaining frequent updates based on the associated costs.

### **BIOMW**

Biohazardous Medical Waste Facilities

VERSION DATE: 12/20/16

"Medical waste" means any solid waste that is generated in diagnosing, treating or immunizing a human being or animal or in any research relating to that diagnosis, treatment or immunization, or in producing or testing biologicals, and includes discarded drugs. "Biohazardous medical waste" is medical waste that is composed of one or more of the following: cultures and stocks; human blood and blood products; human pathologic wastes; medical sharps; and research animal wastes. The Arizona Department of Environmental Quality adopted specific rules for handling biohazardous medical waste and discarded drugs. Non-biohazardous medical waste is handled as solid waste.

## ***Environmental Records Definitions - STATE (AZ)***

### **UST**

Underground Storage Tanks

VERSION DATE: 05/19/17

The Tank Programs Division of the Arizona Department of Environmental Quality regulates any underground storage tank (UST) containing petroleum or hazardous substances larger than 110 gallons and operated on or after Jan. 1, 1974, with the exception of those used for on-site heating such as home heating oil USTs. These sites include marketers who sell gasoline to the public (such as service stations and convenience stores) and non-marketers who use tanks solely for their own needs (such as fleet service operators and local governments)

### **CLEANERS**

Dry Cleaners Inventory

VERSION DATE: 06/26/06

The Dry Cleaner Inventory Project was provided by Miller Brooks Environmental, Inc. for the Arizona Department of Environmental Quality to assist in the identification, prioritization, investigation and remediation of sites that have released hazardous substances into the lands and waters of the state. This Inventory includes the following types of dry cleaner sites: Sites with Known Contamination (sites with documented contamination, or a history of release and/or prior site characterization and remedial activities); Sites with High Potential for Release (sites with multiple owners, sites that have been in operation more than 10 years, sites that specifically operated between 1935 and 1984, and high-volume sites); and Sites with Low Potential for Release (sites that have been in operation only after 1985, or prior to 1934, sites that "broker" cleaning services to other facilities, and sites that operate primarily as a coin-operated laundry facility).

### **CLOSEDSWF**

Closed Solid Waste Facilities

VERSION DATE: 04/30/15

According to Arizona Revised Statutes, Chapter § 49-701, a "Closed solid waste facility" is defined as any of the following: A solid waste facility that ceases storing, treating, processing or receiving for disposal solid waste before the effective date of design and operation rules for that type of facility adopted pursuant to section 49-761; A public solid waste landfill that meets any of the following criteria: ceased receiving solid waste prior to July 1, 1983, ceased receiving solid waste and received at least two feet of cover material prior to January 1, 1986, and/or received approval for closure from the department. This database has not been updated by the Arizona Department of Environmental Quality since 1999.

### **LUST**

Leaking Underground Storage Tanks

VERSION DATE: 01/10/17

The Tank Programs Division of the Arizona Department of Environmental Quality (ADEQ) defines a leaking underground storage tank (LUST) as a UST that leaked some petroleum or hazardous substances into the soil or ground water. All LUSTs require an investigation and possible cleanup. Generally, releases from

## ***Environmental Records Definitions - STATE (AZ)***

regulated USTs are the responsibility of the ADEQ UST Corrective Action Section. ADEQ does not regulate releases from unregulated USTs or above ground storage tanks.

### **OPENLF**

Open Landfill Facilities

VERSION DATE: 06/03/16

This database is provided by the Waste Programs Division's Solid Waste Management Section of the Arizona Department of Environmental Quality (ADEQ) and includes the following types of open landfills: Not ADEQ Regulated Landfills, Non-Municipal Solid Waste Landfills, Private Landfills, Municipal Solid Waste Landfills, and Native American Landfills.

### **VRPBF**

Voluntary Remediation Program and Brownfields Program Sites

VERSION DATE: 02/14/17

The Waste Programs Division of the Arizona Department of Environmental Quality (ADEQ) maintains this listing of Voluntary Remediation Program (VRP) and Brownfields Program sites. As stated by the ADEQ, Brownfields remediation project sites are required to apply for, and be accepted into the VRP. Oversight by the VRP helps ensure the Brownfields remediation projects protect human health and the environment. Through VRP, interested parties investigate and clean up soil and groundwater contaminated sites in cooperation with ADEQ. ADEQ reviews proposed voluntary remedial actions and provides a determination of no further action after successful site cleanup. Arizona Revised Statute §39-121.03(A) authorizes state agencies to charge for the reproduction of the public record based on the "value of the reproduction on the commercial market as best determined by the public body" when a records request is for a "commercial purpose" as defined by the statute. ADEQ has determined that requests for this data list meet the requirements of a commercial purpose. For this reason, GeoSearch is limited in obtaining frequent updates based on the associated costs.

### **ASPL**

Arizona Superfund Program list

VERSION DATE: 02/28/17

The Arizona Superfund Program List is comprised of the following elements: Water Quality Assurance Revolving Fund (WQARF) Registry sites, National Priorities List (NPL) sites and Department of Defense (DOD) sites requiring Arizona Department of Environmental Quality (ADEQ) Superfund Programs Section oversight. Prior to July 5, 2000, the ADEQ Superfund Programs Section published a list of sites entitled "Arizona CERCLIS Information Data System" (ACIDS). The ACIDS list has been replaced as an active list by the ASPL.

### **SHWS**

State Hazardous Waste Sites

VERSION DATE: 08/03/95

The Arizona CERCLIS Information Data System (ACIDS) list was used by the Arizona Department of Environmental Quality Superfund Programs Section (SPS) prior to July 2000. The ACIDS list consists of

## ***Environmental Records Definitions - STATE (AZ)***

locations subject to investigations concerning possible contamination of soil, surface water, or groundwater under the State Water Quality Assurance Revolving Fund (WQARF) and Federal CERCLA programs. The ACIDS list has been archived and is no longer being distributed or updated. The ACIDS list has been replaced by the Arizona Superfund Program List (ASPL).

### **WQARF**

Water Quality Assurance Revolving Fund Program Registry

VERSION DATE: 02/28/17

The Arizona Department of Environmental Quality states that a WQARF (water quality assurance revolving fund) site is defined in statute as the “geographical areal extent of contamination” (Arizona Revised Statutes § 49- 281.14). The Remedial Projects Section uses the Arizona Water Quality Assurance Revolving Fund (WQARF), created under the Environmental Quality Act of 1986, to support hazardous substance cleanup efforts in the state. ADEQ established a registry of sites in Arizona where groundwater and/or soil contamination is present and qualify for funds from the Water Quality Assurance Revolving Fund (WQARF). Sites on the WQARF Registry are evaluated and given a score based on the type and location of contaminant(s) and the possibility for human exposure to the contaminant(s) present. The scores are used to help determine relative risk at the site, but do not necessarily indicate a direct risk to people or the environment. The maximum score a site can receive is 120.

## ***Environmental Records Definitions - TRIBAL***

**USTR09**                      Underground Storage Tanks on Tribal Lands

VERSION DATE: 10/06/16

This database, provided by the United States Environmental Protection Agency (EPA), contains underground storage tanks on Tribal lands located in EPA Region 9. This region includes the following states: Arizona, California, Hawaii, Nevada, and the territories of Guam and American Samoa.

**LUSTR09**                      Leaking Underground Storage Tanks on Tribal Lands

VERSION DATE: 10/06/16

This database, provided by the United States Environmental Protection Agency (EPA), contains leaking underground storage tanks on Tribal lands located in EPA Region 9. This region includes the following states: Arizona, California, Hawaii, Nevada, and the territories of Guam and American Samoa.

**ODINDIAN**                      Open Dump Inventory on Tribal Lands

VERSION DATE: 11/08/06

This Indian Health Service database contains information about facilities and sites on tribal lands where solid waste is disposed of, which are not sanitary landfills or hazardous waste disposal facilities, and which meet the criteria promulgated under section 4004 of the Solid Waste Disposal Act (42 U.S.C. 6944).

**INDIAN RES**                      Indian Reservations

VERSION DATE: 01/01/00

The Department of Interior and Bureau of Indian Affairs maintains this database that includes American Indian Reservations, off-reservation trust lands, public domain allotments, Alaska Native Regional Corporations and Recognized State Reservations.



## ***E RecSearch Report***

[Satellite view](#)

*Target Property:*

***I-11 Segment  
M County,  
Arizona***

*Prepared For:*

***Pinyon Environmental Inc***

***Order #: 89813***

***Job #: 194885***

***Project #:***

***71550704 PO #:***

***JAL***

***Date: 06/30/2017***



www.geo-search.com 888-396-0042

**Table of Contents**

Target Property Summary ..... 4

Database Summary ..... 5

Database Radius Summary..... 10

Located Sites Summary ..... 18

Unlocated Sites Summary ..... 19

Environmental Records Definitions – FEDERAL.....20

Environmental Records Definitions – STATE (AZ)..... 30

Environmental Records Definitions – TRIBAL..... 35

Unlocatable Report.....See Attachment

Zip Report.....See Attachment



## **Disclaimer**

*This report was designed by GeoSearch to meet or exceed the records search requirements of the All Appropriate Inquiries Rule (40 CFR§312.26) and the current version of the ASTM International E1527, Standard Practice for Environmental Site Assessments: Phase I Environmental Site Assessment Process or, if applicable, the custom requirements requested by the entity that ordered this report. The records and databases of records used to compile this report were collected from various federal, state and local governmental entities. It is the goal of GeoSearch to meet or exceed the 40 CFR §312.26 and E1527 requirements for updating records by using the best available technology. GeoSearch contacts the appropriate governmental entities on a recurring basis. Depending on the frequency with which a record source or database of records is updated by the governmental entity, the data used to prepare this report may be updated monthly, quarterly, semi-annually, or annually.*

*The information provided in this report was obtained from a variety of public sources. GeoSearch cannot ensure and makes no warranty or representation as to the accuracy, reliability, quality, errors occurring from data conversion or the customer's interpretation of this report. This report was made by GeoSearch for exclusive use by its clients only. Therefore, this report may not contain sufficient information for other purposes or parties. GeoSearch and its partners, employees, officers And independent contractors cannot be held liable For actual, incidental, consequential, special or exemplary damages suffered by a customer resulting directly or indirectly from any information provided by GeoSearch.*



[www.geo-search.com](http://www.geo-search.com) 888-396-0042



## ***Target Property Summary***

### **Target Property Information**

*I-11 Segment M*

*Arizona*

### ***Coordinates***

*Corridor*

### ***USGS Quadrangle***

*Buckeye, AZ Margies*

*Peak, AZ Hassayampa,*

*AZ Mobile Nw, AZ*

*Mobile Ne, AZ*

### **Geographic Coverage Information**

***County/Parish:*** Maricopa (AZ)

### ***ZipCode(s):***

Buckeye AZ: 85326

### ***Radon***

\* Target property is located in Radon Zone 2.

Zone 2 areas have a predicted average indoor radon screening level between 2 and 4 pCi/L (picocuries per liter).



[www.geo-search.com](http://www.geo-search.com) 888-396-0042

## Database Summary

### FEDERAL LISTING

#### Standard Environmental Records

<b>Database</b>	<b>Acronym</b>	<b>Locatable</b>	<b>Unlocatable</b>	<b>Search Radius (miles)</b>
EMERGENCY RESPONSE NOTIFICATION SYSTEM	<a href="#">ERNSAZ</a>	0	0	TP/AP
FEDERAL ENGINEERING INSTITUTIONAL CONTROL SITES	<a href="#">EC</a>	0	0	TP/AP
LAND USE CONTROL INFORMATION SYSTEM	<a href="#">LUCIS</a>	0	0	TP/AP
RCRA SITES WITH CONTROLS	<a href="#">RCRASC</a>	0	0	TP/AP
RESOURCE CONSERVATION & RECOVERY ACT - GENERATOR	<a href="#">RCRAGR09</a>	0	0	0.1250
RESOURCE CONSERVATION & RECOVERY ACT - NON-GENERATOR	<a href="#">RCRANGR09</a>	0	0	0.1250
BROWNFIELDS MANAGEMENT SYSTEM	<a href="#">BF</a>	0	0	0.5000
DELISTED NATIONAL PRIORITIES LIST	<a href="#">DNPL</a>	0	0	0.5000
NO LONGER REGULATED RCRA NON-CORRACTS TSD FACILITIES	<a href="#">NLRRCRAT</a>	0	0	0.5000
RESOURCE CONSERVATION & RECOVERY ACT - NON-CORRACTS v	<a href="#">RCRAT</a>	0	0	0.5000
SUPERFUND ENTERPRISE MANAGEMENT SYSTEM	<a href="#">SEMS</a>	0	0	0.5000
SUPERFUND ENTERPRISE MANAGEMENT SYSTEM ARCHIVED SITE INVENTORY	<a href="#">SEMSARCH</a>	0	0	0.5000
NATIONAL PRIORITIES LIST	<a href="#">NPL</a>	0	0	1.0000
NO LONGER REGULATED RCRA CORRECTIVE ACTION FACILITIES	<a href="#">NLRRCRAC</a>	0	0	1.0000
PROPOSED NATIONAL PRIORITIES LIST	<a href="#">PNPL</a>	0	0	1.0000
RESOURCE CONSERVATION & RECOVERY ACT – CORRECTIVE ACTION FACILITIES	<a href="#">RCRAC</a>	0	0	1.0000
RESOURCE CONSERVATION & RECOVERY ACT - SUBJECT TO CORRECTIVE ACTION FACILITIES	<a href="#">RCRASUBC</a>	0	0	1.0000

SUB-TOTAL		0	0	
-----------	--	---	---	--

**Additional Environmental Records**

<b>Database</b>	<b>Acronym</b>	<b>Locatable</b>	<b>Unlocatable</b>	<b>Search Radius (miles)</b>
AEROMETRIC INFORMATION RETRIEVAL SYSTEM / AIR FACILITY SUBSYSTEM	<a href="#"><u>AIRSAFS</u></a>	0	0	TP/AP
BIENNIAL REPORTING SYSTEM	<a href="#"><u>BRS</u></a>	0	0	TP/AP
CERCLIS LIENS	<a href="#"><u>SFLIENS</u></a>	0	0	TP/AP
CLANDESTINE DRUG LABORATORY LOCATIONS	<a href="#"><u>CDL</u></a>	0	0	TP/AP
EPA DOCKET DATA	<a href="#"><u>DOCKETS</u></a>	0	0	TP/AP
ENFORCEMENT AND COMPLIANCE HISTORY INFORMATION	<a href="#"><u>ECHOR09</u></a>	0	0	TP/AP
FACILITY REGISTRY SYSTEM	<a href="#"><u>FRSAZ</u></a>	0	0	TP/AP

<b>Database</b>	<b>Acronym</b>	<b>Locatable</b>	<b>Unlocatable</b>	<b>Search Radius (miles)</b>
HAZARDOUS MATERIALS INCIDENT REPORTING SYSTEM	<a href="#">HMIRSR09</a>	0	0	TP/AP
INTEGRATED COMPLIANCE INFORMATION SYSTEM (FORMERLY DOCKETS)	<a href="#">ICIS</a>	0	0	TP/AP
INTEGRATED COMPLIANCE INFORMATION SYSTEM NATIONAL POLLUTANT DISCHARGE ELIMINATION SYSTEM	<a href="#">ICISNPDES</a>	0	0	TP/AP
MATERIAL LICENSING TRACKING SYSTEM	<a href="#">MLTS</a>	0	0	TP/AP
NATIONAL POLLUTANT DISCHARGE ELIMINATION SYSTEM	<a href="#">NPDESR09</a>	0	0	TP/AP
PCB ACTIVITY DATABASE SYSTEM	<a href="#">PADS</a>	0	0	TP/AP
PERMIT COMPLIANCE SYSTEM	<a href="#">PCSR09</a>	0	0	TP/AP
SECTION SEVEN TRACKING SYSTEM	<a href="#">SSTS</a>	0	0	TP/AP
TOXIC SUBSTANCE CONTROL ACT INVENTORY	<a href="#">TSCA</a>	0	0	TP/AP
TOXICS RELEASE INVENTORY	<a href="#">TRI</a>	0	0	TP/AP
HISTORICAL GAS STATIONS	<a href="#">HISTPST</a>	0	0	0.2500
MINE SAFETY AND HEALTH ADMINISTRATION MASTER INDEX FILE	<a href="#">MSHA</a>	0	0	0.2500
MINERAL RESOURCE DATA SYSTEM	<a href="#">MRDS</a>	0	0	0.2500
OPEN DUMP INVENTORY	<a href="#">ODI</a>	0	0	0.5000
SURFACE MINING CONTROL AND RECLAMATION ACT SITES	<a href="#">SMCRA</a>	0	0	0.5000
URANIUM MILL TAILINGS RADIATION CONTROL ACT SITES	<a href="#">USUMTRCA</a>	0	0	0.5000
DEPARTMENT OF DEFENSE SITES	<a href="#">DOD</a>	0	0	1.0000
FORMER MILITARY NIKE MISSILE SITES	<a href="#">NMS</a>	0	0	1.0000
FORMERLY USED DEFENSE SITES	<a href="#">FUDS</a>	0	0	1.0000
RECORD OF DECISION SYSTEM	<a href="#">RODS</a>	0	0	1.0000

SUB-TOTAL		0	0	
-----------	--	---	---	--

## **STATE (AZ) LISTING**

### **Standard Environmental Records**

<b>Database</b>	<b>Acronym</b>	<b>Locatable</b>	<b>Unlocatable</b>	<b>Search Radius (miles)</b>
ENVIRONMENTAL USE RESTRICTION SITES	<a href="#">EUR</a>	0	0	TP/AP
UNDERGROUND STORAGE TANKS	<a href="#">UST</a>	0	0	0.2500
CLOSED SOLID WASTE FACILITIES	<a href="#">CLOSEDSWF</a>	0	0	0.5000
LEAKING UNDERGROUND STORAGE TANKS	<a href="#">LUST</a>	0	0	0.5000
OPEN LANDFILL FACILITIES	<a href="#">OPENLF</a>	0	0	0.5000
VOLUNTARY REMEDIATION PROGRAM AND BROWNFIELDS PROGRAM SITES	<a href="#">VRPBF</a>	0	0	0.5000
ARIZONA SUPERFUND PROGRAM LIST	<a href="#">ASPL</a>	0	0	1.0000
STATE HAZARDOUS WASTE SITES	<a href="#">SHWS</a>	0	0	1.0000
WATER QUALITY ASSURANCE REVOLVING FUND PROGRAM REGISTRY	<a href="#">WQARF</a>	0	0	1.0000

SUB-TOTAL		0	0	
-----------	--	---	---	--

### **Additional Environmental Records**

<b>Database</b>	<b>Acronym</b>	<b>Locatable</b>	<b>Unlocatable</b>	<b>Search Radius (miles)</b>
AIR QUALITY PERMITS DATABASE	<a href="#">AIRS</a>	0	0	TP/AP
CLANDESTINE DRUG LABORATORIES	<a href="#">CDL</a>	0	0	TP/AP
REGISTERED DRYWELLS	<a href="#">DRYWELLS</a>	0	0	TP/AP
SPILLS DATABASE	<a href="#">SPILLS</a>	0	0	TP/AP
WASTEWATER FACILITY LIST	<a href="#">WWFAC</a>	0	0	TP/AP
BIOHAZARDOUS MEDICAL WASTE FACILITIES	<a href="#">BIOMW</a>	0	0	0.2500
DRY CLEANERS INVENTORY	<a href="#">CLEANERS</a>	0	0	0.5000

SUB-TOTAL		0	0	
-----------	--	---	---	--

## **TRIBAL LISTING**

### **Standard Environmental Records**

<b>Database</b>	<b>Acronym</b>	<b>Locatable</b>	<b>Unlocatable</b>	<b>Search Radius (miles)</b>
UNDERGROUND STORAGE TANKS ON TRIBAL LANDS	<a href="#">USTR09</a>	0	0	0.2500
LEAKING UNDERGROUND STORAGE TANKS ON TRIBAL LANDS	<a href="#">LUSTR09</a>	0	0	0.5000
OPEN DUMP INVENTORY ON TRIBAL LANDS	<a href="#">ODINDIAN</a>	0	0	0.5000

SUB-TOTAL		0	0	
-----------	--	---	---	--

### **Additional Environmental Records**

<b>Database</b>	<b>Acronym</b>	<b>Locatable</b>	<b>Unlocatable</b>	<b>Search Radius (miles)</b>
INDIAN RESERVATIONS	<a href="#">INDIANRES</a>	0	0	1.0000

SUB-TOTAL		0	0	
-----------	--	---	---	--

TOTAL		0	0	
-------	--	---	---	--

## Database Radius Summary

### **FEDERAL LISTING**

Standard environmental records are displayed in **bold**.

Acronym	Search Radius (miles)	TP/AP (0 - 0.02)	1/8 Mile (> TP/AP)	1/4 Mile (> 1/8)	1/2 Mile (> 1/4)	1 Mile (> 1/2)	> 1 Mile	Total
AIRSAFS	0.0200	0	NS	NS	NS	NS	NS	0
BRS	0.0200	0	NS	NS	NS	NS	NS	0
CDL	0.0200	0	NS	NS	NS	NS	NS	0
DOCKETS	0.0200	0	NS	NS	NS	NS	NS	0
<b>EC</b>	<b>0.0200</b>	<b>0</b>	<b>NS</b>	<b>NS</b>	<b>NS</b>	<b>NS</b>	<b>NS</b>	<b>0</b>
ECHOR09	0.0200	0	NS	NS	NS	NS	NS	0
<b>ERNSAZ</b>	<b>0.0200</b>	<b>0</b>	<b>NS</b>	<b>NS</b>	<b>NS</b>	<b>NS</b>	<b>NS</b>	<b>0</b>
FRSAZ	0.0200	0	NS	NS	NS	NS	NS	0
HMIRSR09	0.0200	0	NS	NS	NS	NS	NS	0
ICIS	0.0200	0	NS	NS	NS	NS	NS	0
ICISNPDES	0.0200	0	NS	NS	NS	NS	NS	0
<b>LUCIS</b>	<b>0.0200</b>	<b>0</b>	<b>NS</b>	<b>NS</b>	<b>NS</b>	<b>NS</b>	<b>NS</b>	<b>0</b>
MLTS	0.0200	0	NS	NS	NS	NS	NS	0
NPDESR09	0.0200	0	NS	NS	NS	NS	NS	0
PADS	0.0200	0	NS	NS	NS	NS	NS	0
PCSR09	0.0200	0	NS	NS	NS	NS	NS	0
<b>RCRASC</b>	<b>0.0200</b>	<b>0</b>	<b>NS</b>	<b>NS</b>	<b>NS</b>	<b>NS</b>	<b>NS</b>	<b>0</b>
SFLIENS	0.0200	0	NS	NS	NS	NS	NS	0
SSTS	0.0200	0	NS	NS	NS	NS	NS	0
TRI	0.0200	0	NS	NS	NS	NS	NS	0
TSCA	0.0200	0	NS	NS	NS	NS	NS	0
<b>RCRAGR09</b>	<b>0.1250</b>	<b>0</b>	<b>0</b>	<b>NS</b>	<b>NS</b>	<b>NS</b>	<b>NS</b>	<b>0</b>
<b>RCRANGR09</b>	<b>0.1250</b>	<b>0</b>	<b>0</b>	<b>NS</b>	<b>NS</b>	<b>NS</b>	<b>NS</b>	<b>0</b>
HISTPST	0.2500	0	0	0	NS	NS	NS	0
MRDS	0.2500	0	0	0	NS	NS	NS	0
MSHA	0.2500	0	0	0	NS	NS	NS	0
<b>BF</b>	<b>0.5000</b>	<b>0</b>	<b>0</b>	<b>0</b>	<b>0</b>	<b>NS</b>	<b>NS</b>	<b>0</b>
<b>DNPL</b>	<b>0.5000</b>	<b>0</b>	<b>0</b>	<b>0</b>	<b>0</b>	<b>NS</b>	<b>NS</b>	<b>0</b>
<b>NLRRCRAT</b>	<b>0.5000</b>	<b>0</b>	<b>0</b>	<b>0</b>	<b>0</b>	<b>NS</b>	<b>NS</b>	<b>0</b>
ODI	0.5000	0	0	0	0	NS	NS	0
<b>RCRAT</b>	<b>0.5000</b>	<b>0</b>	<b>0</b>	<b>0</b>	<b>0</b>	<b>NS</b>	<b>NS</b>	<b>0</b>
<b>SEMS</b>	<b>0.5000</b>	<b>0</b>	<b>0</b>	<b>0</b>	<b>0</b>	<b>NS</b>	<b>NS</b>	<b>0</b>
<b>SEMSARCH</b>	<b>0.5000</b>	<b>0</b>	<b>0</b>	<b>0</b>	<b>0</b>	<b>NS</b>	<b>NS</b>	<b>0</b>

<i>SMCRA</i>	<i>0.5000</i>	<i>0</i>	<i>0</i>	<i>0</i>	<i>0</i>	<i>NS</i>	<i>NS</i>	<i>0</i>
<i>USUMTRCA</i>	<i>0.5000</i>	<i>0</i>	<i>0</i>	<i>0</i>	<i>0</i>	<i>NS</i>	<i>NS</i>	<i>0</i>



<b>Acronym</b>	<b>Search Radius (miles)</b>	<b>TP/AP (0 - 0.02)</b>	<b>1/8 Mile (&gt; TP/AP)</b>	<b>1/4 Mile (&gt; 1/8)</b>	<b>1/2 Mile (&gt; 1/4)</b>	<b>1 Mile (&gt; 1/2)</b>	<b>&gt; 1 Mile</b>	<b>Total</b>
<i>DOD</i>	<i>1.0000</i>	<i>0</i>	<i>0</i>	<i>0</i>	<i>0</i>	<i>0</i>	<i>NS</i>	<i>0</i>
<i>FUDS</i>	<i>1.0000</i>	<i>0</i>	<i>0</i>	<i>0</i>	<i>0</i>	<i>0</i>	<i>NS</i>	<i>0</i>
<b>NLRRCRAC</b>	<b>1.0000</b>	<b>0</b>	<b>0</b>	<b>0</b>	<b>0</b>	<b>0</b>	<b>NS</b>	<b>0</b>
<i>NMS</i>	<i>1.0000</i>	<i>0</i>	<i>0</i>	<i>0</i>	<i>0</i>	<i>0</i>	<i>NS</i>	<i>0</i>
<b>NPL</b>	<b>1.0000</b>	<b>0</b>	<b>0</b>	<b>0</b>	<b>0</b>	<b>0</b>	<b>NS</b>	<b>0</b>
<b>PNPL</b>	<b>1.0000</b>	<b>0</b>	<b>0</b>	<b>0</b>	<b>0</b>	<b>0</b>	<b>NS</b>	<b>0</b>
<b>RCRAC</b>	<b>1.0000</b>	<b>0</b>	<b>0</b>	<b>0</b>	<b>0</b>	<b>0</b>	<b>NS</b>	<b>0</b>
<b>RCRASUBC</b>	<b>1.0000</b>	<b>0</b>	<b>0</b>	<b>0</b>	<b>0</b>	<b>0</b>	<b>NS</b>	<b>0</b>
<i>RODS</i>	<i>1.0000</i>	<i>0</i>	<i>0</i>	<i>0</i>	<i>0</i>	<i>0</i>	<i>NS</i>	<i>0</i>

<b>SUB-TOTAL</b>		<i>0</i>	<i>0</i>	<i>0</i>	<i>0</i>	<i>0</i>	<i>0</i>	<i>0</i>
------------------	--	----------	----------	----------	----------	----------	----------	----------

## STATE (AZ) LISTING

Standard environmental records are displayed in **bold**.

Acronym	Search Radius (miles)	TP/AP (0 - 0.02)	1/8 Mile (> TP/AP)	1/4 Mile (> 1/8)	1/2 Mile (> 1/4)	1 Mile (> 1/2)	> 1 Mile	Total
AIRS	0.0200	0	NS	NS	NS	NS	NS	0
CDL	0.0200	0	NS	NS	NS	NS	NS	0
DRYWELLS	0.0200	0	NS	NS	NS	NS	NS	0
<b>EUR</b>	<b>0.0200</b>	<b>0</b>	<b>NS</b>	<b>NS</b>	<b>NS</b>	<b>NS</b>	<b>NS</b>	<b>0</b>
SPILLS	0.0200	0	NS	NS	NS	NS	NS	0
WWFAC	0.0200	0	NS	NS	NS	NS	NS	0
BIOMW	0.2500	0	0	0	NS	NS	NS	0
<b>UST</b>	<b>0.2500</b>	<b>0</b>	<b>0</b>	<b>0</b>	<b>NS</b>	<b>NS</b>	<b>NS</b>	<b>0</b>
CLEANERS	0.5000	0	0	0	0	NS	NS	0
<b>CLOSEDSWF</b>	<b>0.5000</b>	<b>0</b>	<b>0</b>	<b>0</b>	<b>0</b>	<b>NS</b>	<b>NS</b>	<b>0</b>
<b>LUST</b>	<b>0.5000</b>	<b>0</b>	<b>0</b>	<b>0</b>	<b>0</b>	<b>NS</b>	<b>NS</b>	<b>0</b>
<b>OPENLF</b>	<b>0.5000</b>	<b>0</b>	<b>0</b>	<b>0</b>	<b>0</b>	<b>NS</b>	<b>NS</b>	<b>0</b>
<b>VRPBF</b>	<b>0.5000</b>	<b>0</b>	<b>0</b>	<b>0</b>	<b>0</b>	<b>NS</b>	<b>NS</b>	<b>0</b>
<b>ASPL</b>	<b>1.0000</b>	<b>0</b>	<b>0</b>	<b>0</b>	<b>0</b>	<b>0</b>	<b>NS</b>	<b>0</b>
<b>SHWS</b>	<b>1.0000</b>	<b>0</b>	<b>0</b>	<b>0</b>	<b>0</b>	<b>0</b>	<b>NS</b>	<b>0</b>
<b>WQARF</b>	<b>1.0000</b>	<b>0</b>	<b>0</b>	<b>0</b>	<b>0</b>	<b>0</b>	<b>NS</b>	<b>0</b>

SUB-TOTAL		0	0	0	0	0	0	0
-----------	--	---	---	---	---	---	---	---

## **TRIBAL LISTING**

Standard environmental records are displayed in **bold**.

<b>Acronym</b>	<b>Search Radius (miles)</b>	<b>TP/AP (0 - 0.02)</b>	<b>1/8 Mile (&gt; TP/AP)</b>	<b>1/4 Mile (&gt; 1/8)</b>	<b>1/2 Mile (&gt; 1/4)</b>	<b>1 Mile (&gt; 1/2)</b>	<b>&gt; 1 Mile</b>	<b>Total</b>
<b>USTR09</b>	<b>0.2500</b>	<b>0</b>	<b>0</b>	<b>0</b>	<b>NS</b>	<b>NS</b>	<b>NS</b>	<b>0</b>
<b>LUSTR09</b>	<b>0.5000</b>	<b>0</b>	<b>0</b>	<b>0</b>	<b>0</b>	<b>NS</b>	<b>NS</b>	<b>0</b>
<b>ODINDIAN</b>	<b>0.5000</b>	<b>0</b>	<b>0</b>	<b>0</b>	<b>0</b>	<b>NS</b>	<b>NS</b>	<b>0</b>
<b>INDIANRES</b>	<b>1.0000</b>	<b>0</b>	<b>0</b>	<b>0</b>	<b>0</b>	<b>0</b>	<b>NS</b>	<b>0</b>

<b>SUB-TOTAL</b>		<b>0</b>	<b>0</b>	<b>0</b>	<b>0</b>	<b>0</b>	<b>0</b>	<b>0</b>
<b>TOTAL</b>		<b>0</b>	<b>0</b>	<b>0</b>	<b>0</b>	<b>0</b>	<b>0</b>	<b>0</b>

### **NOTES:**

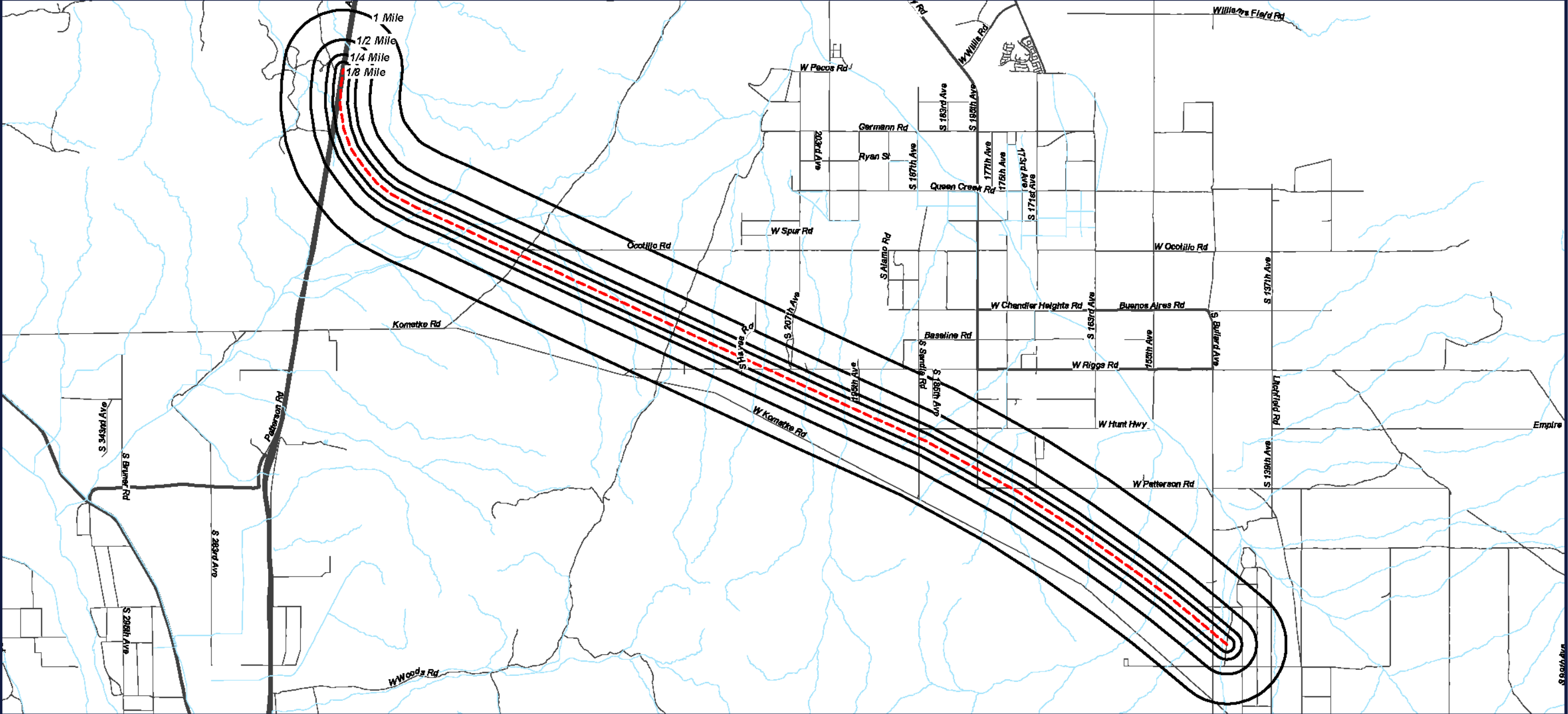
**NS = NOT SEARCHED**

**TP/AP = TARGET PROPERTY/ADJACENT PROPERTY**



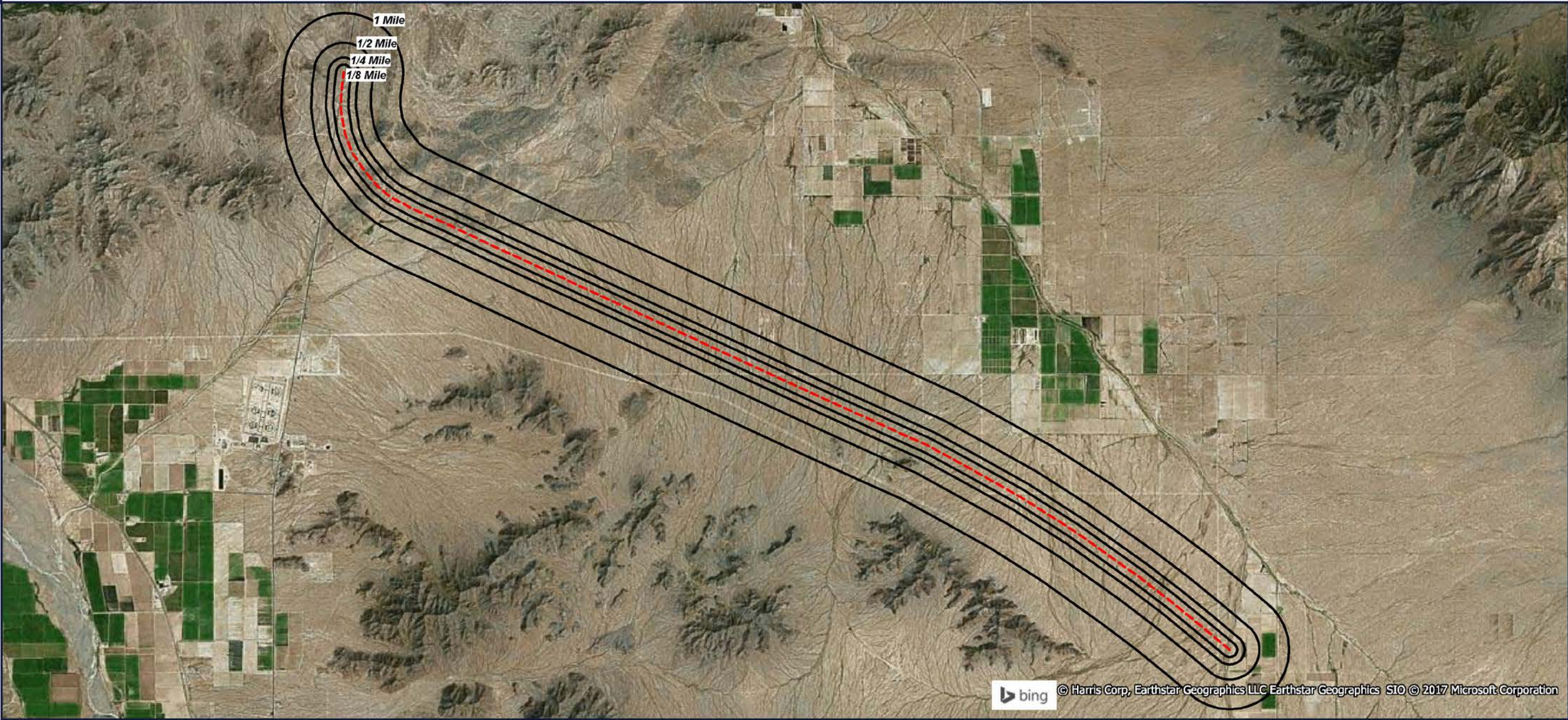
www.geo-search.com 888-396-0042

RADIUS MAP



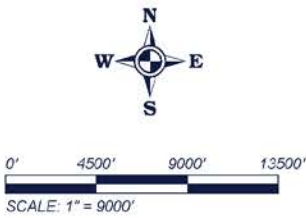


ORTHOPHOTO MAP



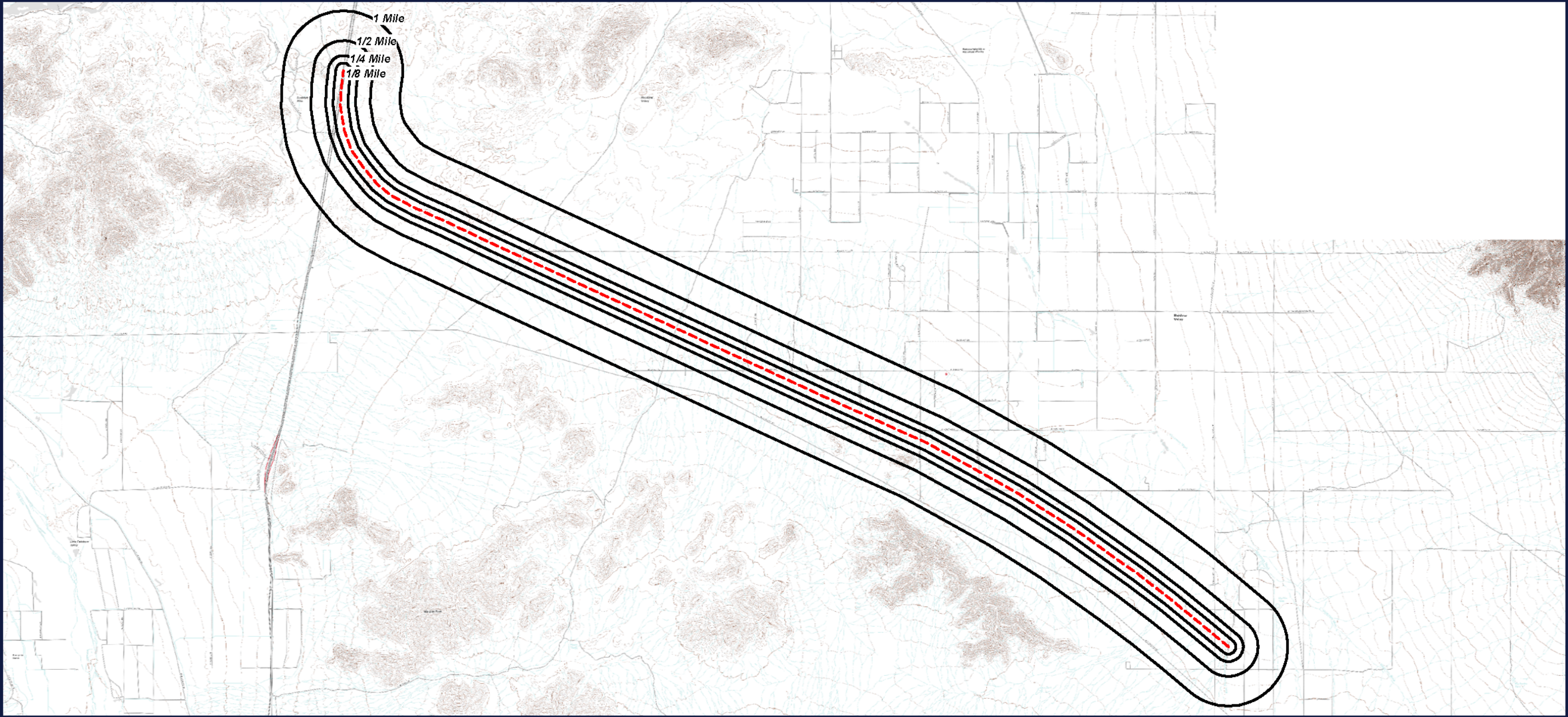
-- Target Property (TP)

**Quadrangle(s): Buckeye,  
Margies Peak, Hassayampa,  
Mobile Nw, Mobile Ne  
I-11 Segment M  
County, Arizona**



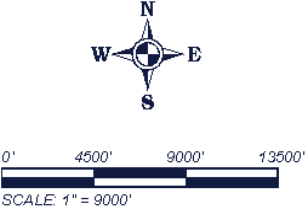


TOPOGRAPHIC MAP



Target Property (TP)

Quadrangle(s): Buckeye,  
Margies Peak, Hassayampa,  
Mobile Nw, Mobile Ne  
Source: USGS, 10/21/2011  
I-11 Segment M  
County, Arizona



## ***Located Sites Summary***

***No Records Found.***



[www.geo-search.com](http://www.geo-search.com) 888-396-0042

## ***Unlocated Sites Summary***

This list contains sites that could not be mapped due to limited or incomplete address information.

*No Records Found*



[www.geo-search.com](http://www.geo-search.com) 888-396-0042



## ***Environmental Records Definitions – FEDERAL***

### **AIRSAFS**

Aerometric Information Retrieval System / Air Facility Subsystem

VERSION DATE: 10/20/14

The United States Environmental Protection Agency (EPA) modified the Aerometric Information Retrieval System (AIRS) to a database that exclusively tracks the compliance of stationary sources of air pollution with EPA regulations: the Air Facility Subsystem (AFS). Since this change in 2001, the management of the AIRS/AFS database was assigned to EPA's Office of Enforcement and Compliance Assurance.

### **BRS**

Biennial Reporting System

VERSION DATE: 12/31/11

The United States Environmental Protection Agency (EPA), in cooperation with the States, biennially collects information regarding the generation, management, and final disposition of hazardous wastes regulated under the Resource Conservation and Recovery Act of 1976 (RCRA), as amended. The Biennial Report captures detailed data on the generation of hazardous waste from large quantity generators and data on waste management practices from treatment, storage and disposal facilities. Currently, the EPA states that data collected between 1991 and 1997 was originally a part of the defunct Biennial Reporting System and is now incorporated into the RCRAInfo data system.

### **CDL**

Clandestine Drug Laboratory Locations

VERSION DATE: 07/01/16

The U.S. Department of Justice ("the Department") provides this information as a public service. It contains addresses of some locations where law enforcement agencies reported they found chemicals or other items that indicated the presence of either clandestine drug laboratories or dumpsites. In most cases, the source of the entries is not the Department, and the Department has not verified the entry and does not guarantee its accuracy. Members of the public must verify the accuracy of all entries by, for example, contacting local law enforcement and local health departments. The Department does not establish, implement, enforce, or certify compliance with clean-up or remediation standards for contaminated sites; the public should contact a state or local health department or environmental protection agency for that information.

### **DOCKETS**

EPA Docket Data

VERSION DATE: 12/22/05

The United States Environmental Protection Agency Docket data lists Civil Case Defendants, filing dates as far back as 1971, laws broken including section, violations that occurred, pollutants involved, penalties assessed and superfund awards by facility and location. Please refer to ICIS database as source of current data.



[www.geo-search.com](http://www.geo-search.com) 888-396-0042

## ***Environmental Records Definitions – FEDERAL***

**EC**

Federal Engineering Institutional Control Sites

VERSION DATE: 08/03/15

This database includes site locations where Engineering and/or Institutional Controls have been identified as part of a selected remedy for the site as defined by United States Environmental Protection Agency official remedy decision documents. A site listing does not indicate that the institutional and engineering controls are currently in place nor will be in place once the remedy is complete; it only indicates that the decision to include either of them in the remedy is documented as of the completed date of the document. Institutional controls are actions, such as legal controls, that help minimize the potential for human exposure to contamination by ensuring appropriate land or resource use. Engineering controls include caps, barriers, or other device engineering to prevent access, exposure, or continued migration of contamination.

**ECHOR09**

Enforcement and Compliance History Information

VERSION DATE: 02/08/17

The EPA's Enforcement and Compliance History Online (ECHO) database, provides compliance and enforcement information for facilities nationwide. This database includes facilities regulated as Clean Air Act stationary sources, Clean Water Act direct dischargers, Resource Conservation and Recovery Act hazardous waste handlers, Safe Drinking Water Act public water systems along with other data, such as Toxics Release Inventory releases.

**ERNSAZ**

Emergency Response Notification System

VERSION DATE: 04/17/17

This National Response Center database contains data on reported releases of oil, chemical, radiological, biological, and/or etiological discharges into the environment anywhere in the United States and its territories. The data comes from spill reports made to the U.S. Environmental Protection Agency, U.S. Coast Guard, the National Response Center and/or the U.S. Department of Transportation.

**FRSAZ**

Facility Registry System

VERSION DATE: 04/04/17

The United States Environmental Protection Agency's Office of Environmental Information (OEI) developed the Facility Registry System (FRS) as the centrally managed database that identifies facilities, sites or places subject to environmental regulations or of environmental interest. The Facility Registry System replaced the Facility Index System or FINDS database.

**HMIRSR09**

Hazardous Materials Incident Reporting System

VERSION DATE: 11/29/16

The HMIRS database contains unintentional hazardous materials release information reported to the U.S. Department of Transportation located in EPA Region 9. This region includes the following states: Arizona, California, Hawaii, Nevada, and the territories of Guam and American Samoa.



[www.geo-search.com](http://www.geo-search.com) 888-396-0042

## ***Environmental Records Definitions – FEDERAL***

### **ICIS**

Integrated Compliance Information System (formerly DOCKETS)

VERSION DATE: 03/25/17

ICIS is a case activity tracking and management system for civil, judicial, and administrative federal Environmental Protection Agency enforcement cases. ICIS contains information on federal administrative and federal judicial cases under the following environmental statutes: the Clean Air Act, the Clean Water Act, the Resource Conservation and Recovery Act, the Emergency Planning and Community Right-to-Know Act - Section 313, the Toxic Substances Control Act, the Federal Insecticide, Fungicide, and Rodenticide Act, the Comprehensive Environmental Response, Compensation, and Liability Act, the Safe Drinking Water Act, and the Marine Protection, Research, and Sanctuaries Act.

### **ICISNPDES**

Integrated Compliance Information System National Pollutant Discharge Elimination System

VERSION DATE: 01/21/17

In 2006, the Integrated Compliance Information System (ICIS) - National Pollutant Discharge Elimination System (NPDES) became the NPDES national system of record for select states, tribes and territories. ICIS-NPDES is an information management system maintained by the United States Environmental Protection Agency's Office of Compliance to track permit compliance and enforcement status of facilities regulated by the NPDES under the Clean Water Act. ICIS-NPDES is designed to support the NPDES program at the state, regional, and national levels.

### **LUCIS**

Land Use Control Information System

VERSION DATE: 09/01/06

The LUCIS database is maintained by the U.S. Navy and contains information for former Base Realignment and Closure (BRAC) properties across the United States.

### **MLTS**

Material Licensing Tracking System

VERSION DATE: 02/12/16

MLTS is a list of approximately 8,100 sites which have or use radioactive materials subject to the United States Nuclear Regulatory Commission (NRC) licensing requirements.

### **NPDES09**

National Pollutant Discharge Elimination System

VERSION DATE: 04/01/07

Information in this database is extracted from the Water Permit Compliance System (PCS) database which is used by United States Environmental Protection Agency to track surface water permits issued under the Clean Water Act. This database includes permitted facilities located in EPA Region 9. This region includes the following states: Arizona, California, Hawaii, Nevada, and the territories of Guam and American Samoa. The NPDES database was collected from December 2002 until April 2007. Refer to the PCS and/or ICIS-NPDES database as source of current data.



[www.geo-search.com](http://www.geo-search.com) 888-396-0042

## ***Environmental Records Definitions – FEDERAL***

### **PADS**

PCB Activity Database System

VERSION DATE: 07/01/14

The PCB Activity Database System (PADS) is used by the United States Environmental Protection Agency to monitor the activities of polychlorinated biphenyls (PCB) handlers.

### **PCSR09**

Permit Compliance System

VERSION DATE: 08/01/12

The Permit Compliance System is used in tracking enforcement status and permit compliance of facilities controlled by the National Pollutant Discharge Elimination System (NPDES) under the Clean Water Act and is maintained by the United States Environmental Protection Agency's Office of Compliance. PCS is designed to support the NPDES program at the state, regional, and national levels. This database includes permitted facilities located in EPA Region 9. This region includes the following states: Arizona, California, Hawaii, Nevada, and the territories of Guam and American Samoa. PCS has been modernized, and no longer exists. National Pollutant Discharge Elimination System (ICIS-NPDES) data can now be found in Integrated Compliance Information System (ICIS).

### **RCRASC**

RCRA Sites with Controls

VERSION DATE: 04/04/17

The Resource Conservation and Recovery Act (RCRA) gives EPA the authority to control hazardous waste from the "cradle-to-grave." This includes the generation, transportation, treatment, storage, and disposal of hazardous waste. RCRA also set forth a framework for the management of non-hazardous solid wastes. The 1986 amendments to RCRA enabled EPA to address environmental problems that could result from underground tanks storing petroleum and other hazardous substances. This listing refers to facilities with institutional controls in place.

### **SFLIENS**

CERCLIS Liens

VERSION DATE: 06/08/12

A Federal CERCLA ("Superfund") lien can exist by operation of law at any site or property at which United States Environmental Protection Agency has spent Superfund monies. These monies are spent to investigate and address releases and threatened releases of contamination. CERCLIS provides information as to the identity of these sites and properties. This database contains those CERCLIS sites where the Lien on Property action is complete.

### **SSTS**

Section Seven Tracking System

VERSION DATE: 12/08/14

The United States Environmental Protection Agency tracks information on pesticide establishments through the Section Seven Tracking System (SSTS). SSTS records the registration of new establishments and records pesticide production at each establishment. The Federal Insecticide, Fungicide and Rodenticide Act (FIFRA) requires that production of pesticides or devices be conducted in a registered pesticide-producing or device-producing establishment. ("Production" includes formulation, packaging, repackaging, and relabeling.)



[www.geo-search.com](http://www.geo-search.com) 888-396-0042

## ***Environmental Records Definitions – FEDERAL***

**TRI** Toxics Release Inventory

VERSION DATE: 12/31/15

The Toxics Release Inventory, provided by the United States Environmental Protection Agency, includes data on toxic chemical releases and waste management activities from certain industries as well as federal and tribal facilities. This inventory contains information about the types and amounts of toxic chemicals that are released each year to the air, water, and land as well as information on the quantities of toxic chemicals sent to other facilities for further waste management.

**TSCA** Toxic Substance Control Act Inventory

VERSION DATE: 12/31/06

The Toxic Substances Control Act (TSCA) was enacted in 1976 to ensure that chemicals manufactured, imported, processed, or distributed in commerce, or used or disposed of in the United States do not pose any unreasonable risks to human health or the environment. TSCA section 8(b) provides the United States Environmental Protection Agency authority to "compile, keep current, and publish a list of each chemical substance that is manufactured or processed in the United States." This TSCA Chemical Substance Inventory contains non-confidential information on the production amount of toxic chemicals from each manufacturer and importer site.

**RCRAGR09** Resource Conservation & Recovery Act - Generator

VERSION DATE: 12/12/16

The Resource Conservation and Recovery Act (RCRA) gives EPA the authority to control hazardous waste from the "cradle-to-grave." This includes the generation, transportation, treatment, storage, and disposal of hazardous waste. RCRA also set forth a framework for the management of non-hazardous solid wastes. The 1986 amendments to RCRA enabled EPA to address environmental problems that could result from underground tanks storing petroleum and other hazardous substances. This listing refers to facilities currently generating hazardous waste. EPA Region 9 includes the following states: Arizona, California, Hawaii, Nevada, and the territories of Guam and American Samoa.

**RCRANGR09** Resource Conservation & Recovery Act - Non-Generator

VERSION DATE: 12/12/16

The Resource Conservation and Recovery Act (RCRA) gives EPA the authority to control hazardous waste from the "cradle-to-grave." This includes the generation, transportation, treatment, storage, and disposal of hazardous waste. RCRA also set forth a framework for the management of non-hazardous solid wastes. The 1986 amendments to RCRA enabled EPA to address environmental problems that could result from underground tanks storing petroleum and other hazardous substances. This listing refers to facilities classified as non-generators. Non-Generators do not presently generate hazardous waste. EPA Region 9 includes the following states: Arizona, California, Hawaii, Nevada, and the territories of Guam and American Samoa.



[www.geo-search.com](http://www.geo-search.com) 888-396-0042

## ***Environmental Records Definitions – FEDERAL***

**HISTPST** Historical Gas Stations

VERSION DATE: NR

This historic directory of service stations is provided by the Cities Service Company. The directory includes Cities Service filling stations that were located throughout the United States in 1930.

**MRDS** Mineral Resource Data System

VERSION DATE: 03/15/16

MRDS (Mineral Resource Data System) is a collection of reports describing metallic and nonmetallic mineral resources throughout the world. Included are deposit name, location, commodity, deposit description, geologic characteristics, production, reserves, resources, and references. This database contains the records previously provided in the Mineral Resource Data System (MRDS) of USGS and the Mineral Availability System/Mineral Industry Locator System (MAS/MILS) originated in the U.S. Bureau of Mines, which is now part of USGS.

**MSHA** Mine Safety and Health Administration Master Index File

VERSION DATE: 02/03/17

The Mine dataset lists all Coal and Metal/Non-Metal mines under MSHA's jurisdiction since 1/1/1970. It includes such information as the current status of each mine (Active, Abandoned, NonProducing, etc.), the current owner and operating company, commodity codes and physical attributes of the mine. Mine ID is the unique key for this data. This information is provided by the United States Department of Labor - Mine Safety and Health Administration (MSHA).

**BF** Brownfields Management System

VERSION DATE: 05/10/17

Brownfields are real property, the expansion, redevelopment, or reuse of which may be complicated by the presence or potential presence of a hazardous substance, pollutant, or contaminant. Cleaning up and reinvesting in these properties takes development pressures off of undeveloped, open land, and both improves and protects the environment. The United States Environmental Protection Agency maintains this database to track activities in the various brown field grant programs including grantee assessment, site cleanup and site redevelopment.

This database included tribal brownfield sites.

**DNPL** Delisted National Priorities List

VERSION DATE: 04/05/17

This database includes sites from the United States Environmental Protection Agency's Final National Priorities List (NPL) where remedies have proven to be satisfactory or sites where the original analyses were inaccurate, and the site is no longer appropriate for inclusion on the NPL, and final publication in the Federal Register has occurred.

**NLRRCRAT**



[www.geo-search.com](http://www.geo-search.com) 888-396-0042

## ***Environmental Records Definitions – FEDERAL***

### **NLRRCRAT**

VERSION DATE: 12/12/16

### **NLRRCRAT**

No Longer Regulated RCRA Non-CORRACTS TSD Facilities

VERSION DATE: 12/12/16

This database includes RCRA Non-Corrective Action TSD facilities that are no longer regulated by the United States Environmental Protection Agency or do not meet other RCRA reporting requirements. This listing includes facilities that formerly treated, stored or disposed of hazardous waste.

### **ODI**

Open Dump Inventory

VERSION DATE: 06/01/85

The open dump inventory was published by the United States Environmental Protection Agency. An "open dump" is defined as a facility or site where solid waste is disposed of which is not a sanitary landfill which meets the criteria promulgated under section 4004 of the Solid Waste Disposal Act (42 U.S.C. 6944) and which is not a facility for disposal of hazardous waste. This inventory has not been updated since June 1985.

### **RCRAT**

Resource Conservation & Recovery Act - Non-CORRACTS Treatment, Storage & Disposal Facilities

VERSION DATE: 12/12/16

The Resource Conservation and Recovery Act (RCRA) gives EPA the authority to control hazardous waste from the "cradle-to-grave." This includes the generation, transportation, treatment, storage, and disposal of hazardous waste. RCRA also set forth a framework for the management of non-hazardous solid wastes. The 1986 amendments to RCRA enabled EPA to address environmental problems that could result from underground tanks storing petroleum and other hazardous substances. This listing refers to facilities recognized as hazardous waste treatment, storage, and disposal sites (TSD).

### **SEMS**

Superfund Enterprise Management System

VERSION DATE: 04/05/17

The U.S. Environmental Protection Agency's (EPA) Office of Solid Waste and Emergency Response, Office of Superfund Remediation and Technology Innovation (OSRTI), has implemented The Superfund Enterprise Management System (SEMS), formerly known as CERCLIS (Comprehensive Environmental Response, Compensation and Liability Information System) to track and report on clean-up and enforcement activities taking place at Superfund sites. SEMS represents a joint development and ongoing collaboration between Superfund's Remedial, Removal, Federal Facilities, Enforcement and Emergency Response programs.



[www.geo-search.com](http://www.geo-search.com) 888-396-0042

## ***Environmental Records Definitions – FEDERAL***

### **SEMSARCH**

Superfund Enterprise Management System Archived Site Inventory

VERSION DATE: 04/05/17

The Superfund Enterprise Management System Archive listing (SEMS-ARCHIVE) has replaced the CERCLIS NFRAP reporting system in 2015. This listing reflect sites that have been assessed and no further remediation is planned and is of no further interest under the Superfund program.

### **SMCRA**

Surface Mining Control and Reclamation Act Sites

VERSION DATE: 02/22/17

An inventory of land and water impacted by past mining (primarily coal mining) is maintained by OSMRE to provide information needed to implement the Surface Mining Control and Reclamation Act of 1977 (SMCRA). The inventory contains information on the location, type, and extent of AML impacts, as well as, information on the cost associated with the reclamation of those problems. The inventory is based upon field surveys by State, Tribal, and OSMRE program officials. It is dynamic to the extent that it is modified as new problems are identified and existing problems are reclaimed.

### **USUMTRCA**

Uranium Mill Tailings Radiation Control Act Sites

VERSION DATE: 03/04/17

The Legacy Management Office of the Department of Energy (DOE) manages radioactive and chemical waste, environmental contamination, and hazardous material at over 100 sites across the U.S. The L.M. Office manages this database of sites registered under the Uranium Mill Tailings Control Act (UMTRCA).

### **DOD**

Department of Defense Sites

VERSION DATE: 06/21/10

This information originates from the National Atlas of the United States Federal Lands data, which includes lands owned or administered by the Federal government. Army DOD, Army Corps of Engineers DOD, Air Force DOD, Navy DOD and Marine DOD areas of 640 acres or more are included.

### **FUDS**

Formerly Used Defense Sites

VERSION DATE: 06/01/15

The Formerly Used Defense Sites (FUDS) inventory includes properties previously owned by or leased to the United States and under Secretary of Defense Jurisdiction, as well as Munitions Response Areas (MRAs). The remediation of these properties is the responsibility of the Department of Defense. This data is provided by the

U.S. Army Corps of Engineers (USACE), the boundaries/polygon data are based on preliminary findings and not all properties currently have polygon data available. DISCLAIMER: This data represents the results of data collection/processing for a specific USACE activity and is in no way to be considered comprehensive or to be used in any legal or official capacity as presented on this site. While the USACE has made a reasonable effort to insure the



[www.geo-search.com](http://www.geo-search.com) 888-396-0042



## ***Environmental Records Definitions – FEDERAL***

accuracy of the maps and associated data, it should be explicitly noted that USACE makes no warranty, representation or guaranty, either expressed or implied, as to the content, sequence, accuracy, timeliness or completeness of any of the data provided herein. For additional information on Formerly Used Defense Sites please contact the USACE Public Affairs Office at (202) 528-4285.

### **NLRRCRAC**

No Longer Regulated RCRA Corrective Action Facilities

VERSION DATE: 12/12/16

This database includes RCRA Corrective Action facilities that are no longer regulated by the United States Environmental Protection Agency or do not meet other RCRA reporting requirements.

### **NMS**

Former Military Nike Missile Sites

No Longer Regulated RCRA Corrective Action Facilities

This information was taken from report DRXTH-AS-IA-83A016 (Historical Overview of the Nike Missile System, 12/1984) which was performed by Environmental Science and Engineering, Inc. for the U.S. Army Toxic and Hazardous Materials Agency Assessment Division. The Nike system was deployed between 1954 and the mid-1970's. Among the substances used or stored on Nike sites were liquid missile fuel (JP-4); starter fluids (UDKH, aniline, and furfuryl alcohol); oxidizer (IRFNA); hydrocarbons (motor oil, hydraulic fluid, diesel fuel, gasoline, heating oil); solvents (carbon tetrachloride, trichloroethylene, trichloroethane, stoddard solvent); and battery electrolyte. The quantities of material a disposed of and procedures for disposal are not documented in published reports. Virtually all information concerning the potential for contamination at Nike sites is confined to personnel who were assigned to Nike sites.

During deactivation most hardware was shipped to depot-level supply points. There were reportedly instances where excess materials were disposed of on or near the site itself at closure. There was reportedly no routine site decontamination.

### **NPL**

National Priorities List

VERSION DATE: 04/05/17

This database includes United States Environmental Protection Agency (EPA) National Priorities List sites that fall under the EPA's Superfund program, established to fund the cleanup of the most serious uncontrolled or abandoned hazardous waste sites identified for possible long-term remedial action.

### **PNPL**

Proposed National Priorities List

VERSION DATE: 04/05/17

This database contains sites proposed to be included on the National Priorities List (NPL) in the Federal Register. The United States Environmental Protection Agency investigates these sites to determine if they may present long-term threats to public health or the environment.



[www.geo-search.com](http://www.geo-search.com) 888-396-0042

## ***Environmental Records Definitions – FEDERAL***

### **RCRAC**

Resource Conservation & Recovery Act - Corrective Action Facilities

VERSION DATE: 12/12/16

The Resource Conservation and Recovery Act (RCRA) gives EPA the authority to control hazardous waste from the "cradle-to-grave." This includes the generation, transportation, treatment, storage, and disposal of hazardous waste. RCRA also set forth a framework for the management of non-hazardous solid wastes. The 1986 amendments to RCRA enabled EPA to address environmental problems that could result from underground tanks storing petroleum and other hazardous substances. This listing refers to facilities with corrective action activity.

### **RCRASUBC**

Resource Conservation & Recovery Act - Subject to Corrective Action Facilities

VERSION DATE: 12/12/16

The Resource Conservation and Recovery Act (RCRA) gives EPA the authority to control hazardous waste from the "cradle-to-grave." This includes the generation, transportation, treatment, storage, and disposal of hazardous waste. RCRA also set forth a framework for the management of non-hazardous solid wastes. The 1986 amendments to RCRA enabled EPA to address environmental problems that could result from underground tanks storing petroleum and other hazardous substances. This listing refers to facilities subject to corrective actions.

### **RODS**

Record of Decision System

VERSION DATE: 07/01/13

These decision documents maintained by the United States Environmental Protection Agency describe the chosen remedy for NPL (Superfund) site remediation. They also include site history, site description, site characteristics, community participation, enforcement activities, past and present activities, contaminated media, the contaminants present, and scope and role of response action.



[www.geo-search.com](http://www.geo-search.com) 888-396-0042

## ***Environmental Records Definitions – STATE (AZ)***

### **AIRS**

Air Quality Permits Database

VERSION DATE: 01/24/17

This database, maintained by the Air Quality Division of the Arizona Department of Environmental Quality, contains information on air quality permits issued by the ADEQ based on activity type and emission rates of air pollutants per facility. Arizona Revised Statute §39-121.03(A) authorizes state agencies to charge for the reproduction of the public record based on the "value of the reproduction on the commercial market as best determined by the public body" when a records request is for a "commercial purpose" as defined by the statute. ADEQ has determined that requests for this data list meet the requirements of a commercial purpose. For this reason, GeoSearch is limited in obtaining frequent updates based on the associated costs. ADEQ Air Permits Data does NOT include Air Permits in Maricopa, Pima, and Pinal Counties.

### **CDL**

Clandestine Drug Laboratories

VERSION DATE: 05/15/15

This list of seized drug laboratories or sites where drug manufacturing chemicals were seized is provided by the Arizona Board of Technical Registration. These sites are reported to meet the A.R.S. § 12-990(1) definition of a "clandestine drug laboratory". Remediated sites are removed from this list when the Board receives clean up notification from a certified clean up firm. This agency relies on information received from other sources as directed in A.R.S. § 12-1000 and assumes no responsibility for the accuracy or timeliness of third party reporting.

### **DRYWELLS**

Registered Drywells

VERSION DATE: 04/11/17

This listing of registered drywells is maintained by the Arizona Department of Environmental Quality (ADEQ). According to the ADEQ, an Aquifer Protection Permit (APP) is required for drywells draining areas where hazardous substances are used, stored, loaded, or treated. General APPs are issued to certain drywells by statute, as provided in A.R.S. § 49-245.02. In addition, certain discharges to drywells in combination with stormwater are exempt from the APP requirements.

### **EUR**

Environmental Use Restriction Sites

VERSION DATE: 07/12/16

The Arizona Department of Environmental Quality maintains this inventory of DEUR and VEMUR sites. A Declaration of Environmental Use Restriction (DEUR) is a restrictive land use covenant that is required when a property owner elects to use an institutional (i.e., administrative) control or engineering (i.e., physical) control as a means to meet remediation goals. The DEUR runs with and burdens the land, and requires maintenance of any institutional or engineering controls. A Voluntary Environmental Mitigation Use Restriction (VEMUR) is a restrictive land use covenant that, prior to July 18, 2000, was required when a property owner elected to remediate the property to non-residential uses. Effective July 18, 2000, the DEUR replaced the VEMUR as a restrictive use covenant. Arizona Revised Statute §39-121.03(A) authorizes state agencies to charge for the reproduction of the public record based on the "value of the



www.geo-search.com 888-396-0042

## ***Environmental Records Definitions – STATE (AZ)***

reproduction on the commercial market as best determined by the public body" when a records request is for a "commercial purpose" as defined by the statute.

ADEQ has determined that requests for this data list meet the requirements of a commercial purpose. For this reason, GeoSearch is limited in obtaining frequent updates based on the associated costs.

### **SPILLS**

Spills Database

VERSION DATE: 11/15/07

The Arizona Department of Environmental Quality's (ADEQ) Emergency Response Unit works to minimize injuries, deaths, property damage and threats to human health and the environment from chemical spills, fires, explosions and other pollutant releases by stabilizing emergency incidents through its role as the environmental support agency of the state of Arizona Emergency Response and Recovery Plan. The ADEQ began tracking spills in this database in 1984, and last updated the database on November 15, 2001. For records of incidents after this date, see the National Response Center database (ERNS).

### **WWFAC**

Wastewater Facility List

VERSION DATE: 06/03/13

The Water Quality Division of the Arizona Department of Environmental Quality maintains this register of facilities with wastewater permits. Arizona Revised Statute §39-121.03(A) authorizes state agencies to charge for the reproduction of the public record based on the "value of the reproduction on the commercial market as best determined by the public body" when a records request is for a "commercial purpose" as defined by the statute. ADEQ has determined that requests for this data list meet the requirements of a commercial purpose. For this reason, GeoSearch is limited in obtaining frequent updates based on the associated costs.

### **BIOMW**

Biohazardous Medical Waste Facilities

VERSION DATE: 12/20/16

"Medical waste" means any solid waste that is generated in diagnosing, treating or immunizing a human being or animal or in any research relating to that diagnosis, treatment or immunization, or in producing or testing biologicals, and includes discarded drugs. "Biohazardous medical waste" is medical waste that is composed of one or more of the following: cultures and stocks; human blood and blood products; human pathologic wastes; medical sharps; and research animal wastes. The Arizona Department of Environmental Quality adopted specific rules for handling biohazardous medical waste and discarded drugs. Non-biohazardous medical waste is handled as solid waste.

### **UST**

Underground Storage Tanks

VERSION DATE: 05/19/17

The Tank Programs Division of the Arizona Department of Environmental Quality regulates any underground storage tank (UST) containing petroleum or hazardous substances larger than 110 gallons and operated on or after Jan. 1, 1974, with the exception of those used for on-site heating such as home heating oil USTs. These sites include



[www.geo-search.com](http://www.geo-search.com) 888-396-0042

## ***Environmental Records Definitions – STATE (AZ)***

marketers who sell gasoline to the public (such as service stations and convenience stores) and non-marketers who use tanks solely for their own needs (such as fleet service operators and local governments).

### **CLEANERS**

Dry Cleaners Inventory

VERSION DATE: 06/26/06

The Dry Cleaner Inventory Project was provided by Miller Brooks Environmental, Inc. for the Arizona Department of Environmental Quality to assist in the identification, prioritization, investigation and remediation of sites that have released hazardous substances into the lands and waters of the state. This Inventory includes the following types of dry cleaner sites: Sites with Known Contamination (sites with documented contamination, or a history of release and/or prior site characterization and remedial activities); Sites with High Potential for Release (sites with multiple owners, sites that have been in operation more than 10 years, sites that specifically operated between 1935 and 1984, and high-volume sites); and Sites with Low Potential for Release (sites that have been in operation only after 1985, or prior to 1934, sites that "broker" cleaning services to other facilities, and sites that operate primarily as a coin-operated laundry facility).

### **CLOSEDSWF**

Closed Solid Waste Facilities

VERSION DATE: 04/30/15

According to Arizona Revised Statutes, Chapter § 49-701, a "Closed solid waste facility" is defined as any of the following: A solid waste facility that ceases storing, treating, processing or receiving for disposal solid waste before the effective date of design and operation rules for that type of facility adopted pursuant to section 49-761; A public solid waste landfill that meets any of the following criteria: ceased receiving solid waste prior to July 1, 1983, ceased receiving solid waste and received at least two feet of cover material prior to January 1, 1986, and/or received approval for closure from the department. This database has not been updated by the Arizona Department of Environmental Quality since 1999.

### **LUST**

Leaking Underground Storage Tanks

VERSION DATE: 01/10/17

The Tank Programs Division of the Arizona Department of Environmental Quality (ADEQ) defines a leaking underground storage tank (LUST) as a UST that leaked some petroleum or hazardous substances into the soil or ground water. All LUSTs require an investigation and possible cleanup. Generally, releases from regulated USTs are the responsibility of the ADEQ UST Corrective Action Section. ADEQ does not regulate releases from unregulated USTs or above ground storage tanks.

### **OPENLF**

Open Landfill Facilities

VERSION DATE: 06/03/16

This database is provided by the Waste Programs Division's Solid Waste Management Section of the Arizona Department of Environmental Quality (ADEQ) and includes the following types of open landfills: Not ADEQ Regulated



[www.geo-search.com](http://www.geo-search.com) 888-396-0042

## ***Environmental Records Definitions – STATE (AZ)***

Landfills, Non-Municipal Solid Waste Landfills, Private Landfills, Municipal Solid Waste Landfills, and Native American Landfills.

### **VRPBF**

Voluntary Remediation Program and Brownfields Program Sites

VERSION DATE: 02/14/17

The Waste Programs Division of the Arizona Department of Environmental Quality (ADEQ) maintains this listing of Voluntary Remediation Program (VRP) and Brownfields Program sites. As stated by the ADEQ, Brownfields remediation project sites are required to apply for, and be accepted into the VRP. Oversight by the VRP helps ensure the Brownfields remediation projects protect human health and the environment. Through VRP, interested parties investigate and clean up soil and groundwater contaminated sites in cooperation with ADEQ. ADEQ reviews proposed voluntary remedial actions and provides a determination of no further action after successful site cleanup. Arizona Revised Statute §39-121.03(A) authorizes state agencies to charge for the reproduction of the public record based on the "value of the reproduction on the commercial market as best determined by the public body" when a records request is for a "commercial purpose" as defined by the statute. ADEQ has determined that requests for this data list meet the requirements of a commercial purpose. For this reason, GeoSearch is limited in obtaining frequent updates based on the associated costs.

### **ASPL**

Arizona Superfund Program List

VERSION DATE: 02/28/17

The Arizona Superfund Program List is comprised of the following elements: Water Quality Assurance Revolving Fund (WQARF) Registry sites, National Priorities List (NPL) sites and Department of Defense (DOD) sites requiring Arizona Department of Environmental Quality (ADEQ) Superfund Programs Section oversight. Prior to July 5, 2000, the ADEQ Superfund Programs Section published a list of sites entitled "Arizona CERCLIS Information Data System" (ACIDS). The ACIDS list has been replaced as an active list by the ASPL.

### **SHWS**

State Hazardous Waste Sites

VERSION DATE: 08/03/95

The Arizona CERCLIS Information Data System (ACIDS) list was used by the Arizona Department of Environmental Quality Superfund Programs Section (SPS) prior to July 2000. The ACIDS list consists of locations subject to investigations concerning possible contamination of soil, surface water, or groundwater under the State Water Quality Assurance Revolving Fund (WQARF) and Federal CERCLA programs. The ACIDS list has been archived and is no longer being distributed or updated. The ACIDS list has been replaced by the Arizona Superfund Program List (ASPL).

### **WQARF**

Water Quality Assurance Revolving Fund Program Registry

VERSION DATE: 02/28/17

The Arizona Department of Environmental Quality states that a WQARF (water quality assurance revolving fund) site is defined in statute as the "geographical areal extent of contamination" (Arizona Revised Statutes § 49- 281.14). The Remedial Projects Section uses the Arizona Water Quality Assurance Revolving Fund (WQARF), created under the



[www.geo-search.com](http://www.geo-search.com) 888-396-0042

## ***Environmental Records Definitions – STATE (AZ)***

Environmental Quality Act of 1986, to support hazardous substance cleanup efforts in the state. ADEQ established a registry of sites in Arizona where groundwater and/or soil contamination is present and qualify for funds from the Water Quality Assurance Revolving Fund (WQARF). Sites on the WQARF Registry are evaluated and given a score based on the type and location of contaminant(s) and the possibility for human exposure to the contaminant(s) present. The scores are used to help determine relative risk at the site, but do not necessarily indicate a direct risk to people or the environment. The maximum score a site can receive is 120.



[www.geo-search.com](http://www.geo-search.com) 888-396-0042

## ***Environmental Records Definitions – TRIBAL***

**USTR09**                      Underground Storage Tanks On Tribal Lands

VERSION DATE: 10/06/16

This database, provided by the United States Environmental Protection Agency (EPA), contains underground storage tanks on Tribal lands located in EPA Region 9. This region includes the following states: Arizona, California, Hawaii, Nevada, and the territories of Guam and American Samoa.

**LUSTR09**                      Leaking Underground Storage Tanks On Tribal Lands

VERSION DATE: 10/06/16

This database, provided by the United States Environmental Protection Agency (EPA), contains leaking underground storage tanks on Tribal lands located in EPA Region 9. This region includes the following states: Arizona, California, Hawaii, Nevada, and the territories of Guam and American Samoa.

**ODINDIAN**                      Open Dump Inventory on Tribal Lands

VERSION DATE: 11/08/06

This Indian Health Service database contains information about facilities and sites on tribal lands where solid waste is disposed of, which are not sanitary landfills or hazardous waste disposal facilities, and which meet the criteria promulgated under section 4004 of the Solid Waste Disposal Act (42 U.S.C. 6944).

**INDIANRES**                      Indian Reservations

VERSION DATE: 01/01/00

The Department of Interior and Bureau of Indian Affairs maintains this database that includes American Indian Reservations, off-reservation trust lands, public domain allotments, Alaska Native Regional Corporations and Recognized State Reservations.



---

## ***E RecSearch Report***

---

[Satellite view](#)

*Target Property:*

***I-11 Segment N  
County, Arizona***

*Prepared For:*

***Pinyon Environmental Inc***

***Order #: 89808***

***Job #: 194880***

***Project #: 71550704 PO #: JAL***

***Date: 06/30/2017***

## **Table of Contents**

<i>Target Property Summary .....</i>	<i>4</i>
<i>Database Summary.....</i>	<i>5</i>
<i>Database Radius Summary.....</i>	<i>9</i>
<i>Located Sites Summary .....</i>	<i>22</i>
<i>Unlocated Sites Summary .....</i>	<i>33</i>
<i>Environmental Records Definitions – FEDERAL.....</i>	<i>34</i>
<i>Environmental Records Definitions – STATE (AZ).....</i>	<i>44</i>
<i>Environmental Records Definitions - TRIBAL .....</i>	<i>49</i>
<i>Unlocatable Report.....</i>	<i>See Attachment</i>
<i>Zip Report.....</i>	<i>See Attachment</i>



[www.geo-search.com](http://www.geo-search.com) 888-396-0042

## ***Disclaimer***

*This report was designed by GeoSearch to meet or exceed the records search requirements of the All Appropriate Inquiries Rule (40 CFR §312.26) and the current version of the ASTM International E1527, Standard Practice for Environmental Site Assessments: Phase I Environmental Site Assessment Process or, if applicable, the custom requirements requested by the entity that ordered this report. The records and databases of records used to compile this report were collected from various federal, state and local governmental entities. It is the goal of GeoSearch to meet or exceed the 40 CFR §312.26 and E1527 requirements for updating records by using the best available technology. GeoSearch contacts the appropriate governmental entities on a recurring basis. Depending on the frequency with which a record source or database of records is updated by the governmental entity, the data used to prepare this report may be updated monthly, quarterly, semi-annually, or annually.*

*The information provided in this report was obtained from a variety of public sources. GeoSearch cannot ensure and makes no warranty or representation as to the accuracy, reliability, quality, errors occurring from data conversion or the customer's interpretation of this report. This report was made by GeoSearch for exclusive use by its clients only. Therefore, this report may not contain sufficient information for other purposes or parties. GeoSearch and its partners, employees, officers And independent contractors cannot be held liable For actual, incidental, consequential, special or exemplary damages suffered by a customer resulting directly or indirectly from any information provided by GeoSearch.*



[www.geo-search.com](http://www.geo-search.com) 888-396-0042

## **Target Property Summary**

### **Target Property Information**

*I-11 Segment N Arizona*

#### **Coordinates**

*Corridor*

#### **USGS Quadrangle**

*Buckeye, AZ*

*Mobile Nw, AZ*

*Avondale Sw, AZ*

*Mobile Ne, AZ*

### **Geographic Coverage Information**

**County/Parish:** *Maricopa (AZ)*

#### **ZipCode(s):**

*Buckeye AZ: 85326*

*Goodyear AZ: 85338*

#### **Radon**

\* Target property is located in Radon Zone 2.

Zone 2 areas have a predicted average indoor radon screening level between 2 and 4 pCi/L (picocuries per liter).



[www.geo-search.com](http://www.geo-search.com) 888-396-0042

## Database Summary

### Federal Listing

#### Standard Environmental Records

Database	Acronym	Locatable	Unlocatable	Search Radius (miles)
EMERGENCY RESPONSE NOTIFICATION SYSTEM	<a href="#">ERNSAZ</a>	0	0	TP/AP
FEDERAL ENGINEERING INSTITUTIONAL CONTROL SITES	<a href="#">EC</a>	0	0	TP/AP
LAND USE CONTROL INFORMATION SYSTEM	<a href="#">LUCIS</a>	0	0	TP/AP
RCRA SITES WITH CONTROLS	<a href="#">RCRASC</a>	0	0	TP/AP
RESOURCE CONSERVATION & RECOVERY ACT - GENERATOR	<a href="#">RCRAGR09</a>	1	0	0.1250
RESOURCE CONSERVATION & RECOVERY ACT - NON-GENERATOR	<a href="#">RCRANGR09</a>	0	0	0.1250
BROWNFIELDS MANAGEMENT SYSTEM	<a href="#">BF</a>	0	0	0.5000
DELISTED NATIONAL PRIORITIES LIST	<a href="#">DNPL</a>	0	0	0.5000
NO LONGER REGULATED RCRA NON-CORRACTS TSD FACILITIES	<a href="#">NLRRCRAT</a>	0	0	0.5000
RESOURCE CONSERVATION & RECOVERY ACT - NON-CORRACTS TREATMENT, STORAGE & DISPOSAL FACILITIES	<a href="#">RCRAT</a>	0	0	0.5000
SUPERFUND ENTERPRISE MANAGEMENT SYSTEM	<a href="#">SEMS</a>	0	0	0.5000
SUPERFUND ENTERPRISE MANAGEMENT SYSTEM ARCHIVED SITE INVENTORY	<a href="#">SEMSARCH</a>	1	0	0.5000
NATIONAL PRIORITIES LIST	<a href="#">NPL</a>	0	0	1.0000
NO LONGER REGULATED RCRA CORRECTIVE ACTION FACILITIES	<a href="#">NLRRCRAC</a>	0	0	1.0000
PROPOSED NATIONAL PRIORITIES LIST	<a href="#">PNPL</a>	0	0	1.0000
RESOURCE CONSERVATION & RECOVERY ACT - CORRECTIVE ACTION FACILITIES	<a href="#">RCRAC</a>	0	0	1.0000
RESOURCE CONSERVATION & RECOVERY ACT - SUBJECT TO CORRECTIVE ACTION FACILITIES	<a href="#">RCRASUBC</a>	0	0	1.0000

#### Additional Environmental Records

Database	Acronym	Locatable	Unlocatable	Search Radius (miles)
AEROMETRIC INFORMATION RETRIEVAL SYSTEM / AIR FACILITY SUBSYSTEM	<a href="#">AIRSAFS</a>	0	0	TP/AP
BIENNIAL REPORTING SYSTEM	<a href="#">BRS</a>	0	0	TP/AP
CERCLIS LIENS	<a href="#">SFLIENS</a>	0	0	TP/AP
CLANDESTINE DRUG LABORATORY LOCATIONS	<a href="#">CDL</a>	0	0	TP/AP
EPA DOCKET DATA	<a href="#">DOCKETS</a>	0	0	TP/AP
ENFORCEMENT AND COMPLIANCE HISTORY INFORMATION	<a href="#">ECHOR09</a>	0	0	TP/AP
FACILITY REGISTRY SYSTEM	<a href="#">FRSAZ</a>	0	0	TP/AP



www.geo-search.com 888-396-0042

## Database Summary

Database	Acronym	Locatable	Unlocatable	Search Radius (miles)
HAZARDOUS MATERIALS INCIDENT REPORTING SYSTEM	<a href="#">HMIRSR09</a>	0	0	TP/AP
INTEGRATED COMPLIANCE INFORMATION SYSTEM (FORMERLY DOCKETS)	<a href="#">ICIS</a>	0	0	TP/AP
INTEGRATED COMPLIANCE INFORMATION SYSTEM NATIONAL POLLUTANT DISCHARGE ELIMINATION SYSTEM	<a href="#">ICISNPDES</a>	0	0	TP/AP
MATERIAL LICENSING TRACKING SYSTEM	<a href="#">MLTS</a>	0	0	TP/AP
NATIONAL POLLUTANT DISCHARGE ELIMINATION SYSTEM	<a href="#">NPDES09</a>	0	0	TP/AP
PCB ACTIVITY DATABASE SYSTEM	<a href="#">PADS</a>	0	0	TP/AP
PERMIT COMPLIANCE SYSTEM	<a href="#">PCSR09</a>	0	0	TP/AP
SECTION SEVEN TRACKING SYSTEM	<a href="#">SSTS</a>	0	0	TP/AP
TOXIC SUBSTANCE CONTROL ACT INVENTORY	<a href="#">TSCA</a>	0	0	TP/AP
TOXICS RELEASE INVENTORY	<a href="#">TRI</a>	0	0	TP/AP
HISTORICAL GAS STATIONS	<a href="#">HISTPST</a>	0	0	0.2500
MINE SAFETY AND HEALTH ADMINISTRATION MASTER INDEX FILE	<a href="#">MSHA</a>	0	0	0.2500
MINERAL RESOURCE DATA SYSTEM	<a href="#">MRDS</a>	1	0	0.2500
OPEN DUMP INVENTORY	<a href="#">ODI</a>	0	0	0.5000
SURFACE MINING CONTROL AND RECLAMATION ACT SITES	<a href="#">SMCRA</a>	0	0	0.5000
URANIUM MILL TAILINGS RADIATION CONTROL ACT SITES	<a href="#">USUMTRCA</a>	0	0	0.5000
DEPARTMENT OF DEFENSE SITES	<a href="#">DOD</a>	0	0	1.0000
FORMER MILITARY NIKE MISSILE SITES	<a href="#">NMS</a>	0	0	1.0000
FORMERLY USED DEFENSE SITES	<a href="#">FUDS</a>	0	0	1.0000
RECORD OF DECISION SYSTEM	<a href="#">RODS</a>	0	0	1.0000
SUB-TOTAL		1	0	

## Database Summary

### **STATE (AZ) LISTING**

#### **Standard Environmental Records**

<b>Database</b>	<b>Acronym</b>	<b>Locatable</b>	<b>Unlocatable</b>	<b>Search Radius (miles)</b>
ENVIRONMENTAL USE RESTRICTION SITES	<a href="#">EUR</a>	0	0	TP/AP
UNDERGROUND STORAGE TANKS	<a href="#">UST</a>	0	0	0.2500
CLOSED SOLID WASTE FACILITIES	<a href="#">CLOSEDSWF</a>	0	0	0.5000
LEAKING UNDERGROUND STORAGE TANKS	<a href="#">LUST</a>	0	0	0.5000
OPEN LANDFILL FACILITIES	<a href="#">OPENLF</a>	0	0	0.5000
VOLUNTARY REMEDIATION PROGRAM AND BROWNFIELDS PROGRAM SITES	<a href="#">VRPBF</a>	0	0	0.5000
ARIZONA SUPERFUND PROGRAM LIST	<a href="#">ASPL</a>	0	0	1.0000
STATE HAZARDOUS WASTE SITES	<a href="#">SHWS</a>	6	0	1.0000
WATER QUALITY ASSURANCE REVOLVING FUND PROGRAM REGISTRY	<a href="#">WQARF</a>	0	0	1.0000
SUB-TOTAL		6	0	

#### **Additional Environmental Records**

<b>Database</b>	<b>Acronym</b>	<b>Locatable</b>	<b>Unlocatable</b>	<b>Search Radius (miles)</b>
AIR QUALITY PERMITS DATABASE	<a href="#">AIRS</a>	0	0	TP/AP
CLANDESTINE DRUG LABORATORIES	<a href="#">CDL</a>	0	0	TP/AP
REGISTERED DRYWELLS	<a href="#">DRYWELLS</a>	0	0	TP/AP
SPILLS DATABASE	<a href="#">SPILLS</a>	0	0	TP/AP
WASTEWATER FACILITY LIST	<a href="#">WWFAC</a>	0	0	TP/AP
BIOHAZARDOUS MEDICAL WASTE FACILITIES	<a href="#">BIOMW</a>	0	0	0.2500
DRY CLEANERS INVENTORY	<a href="#">CLEANERS</a>	0	0	0.5000
SUB-TOTAL		0	0	

## Database Summary

### **TRIBAL LISTING**

#### **Standard Environmental Records**

<b>Database</b>	<b>Acronym</b>	<b>Locatable</b>	<b>Unlocatable</b>	<b>Search Radius (miles)</b>
UNDERGROUND STORAGE TANKS ON TRIBAL LANDS	<a href="#">USTR09</a>	0	0	0.2500
LEAKING UNDERGROUND STORAGE TANKS ON TRIBAL LANDS	<a href="#">LUSTR09</a>	0	0	0.5000
OPEN DUMP INVENTORY ON TRIBAL LANDS	<a href="#">ODINDIAN</a>	0	0	0.5000
SUB-TOTAL		0	0	

#### **Additional Environmental Records**

<b>Database</b>	<b>Acronym</b>	<b>Locatable</b>	<b>Unlocatable</b>	<b>Search Radius (miles)</b>
INDIAN RESERVATIONS	<a href="#">INDIANRES</a>	0	0	1.0000
SUB-TOTAL		0	0	
TOTAL		9	0	



www.geo-search.com 888-396-0042



## Database Radius Summary

### **FEDERAL LISTING**

Standard environmental records are displayed in **bold**.

Acronym	Search Radius (miles)	TP/AP (0 - 0.02)	1/8 Mile (> TP/AP)	1/4 Mile (> 1/8)	1/2 Mile (> 1/4)	1 Mile (> 1/2)	> 1 Mile	Total
AIRSAFS	0.0200	0	NS	NS	NS	NS	NS	0
BRS	0.0200	0	NS	NS	NS	NS	NS	0
CDL	0.0200	0	NS	NS	NS	NS	NS	0
DOCKETS	0.0200	0	NS	NS	NS	NS	NS	0
<b>EC</b>	<b>0.0200</b>	<b>0</b>	<b>NS</b>	<b>NS</b>	<b>NS</b>	<b>NS</b>	<b>NS</b>	<b>0</b>
ECHOR09	0.0200	0	NS	NS	NS	NS	NS	0
<b>ERNSAZ</b>	<b>0.0200</b>	<b>0</b>	<b>NS</b>	<b>NS</b>	<b>NS</b>	<b>NS</b>	<b>NS</b>	<b>0</b>
FRSAZ	0.0200	0	NS	NS	NS	NS	NS	0
HMIRSR09	0.0200	0	NS	NS	NS	NS	NS	0
ICIS	0.0200	0	NS	NS	NS	NS	NS	0
ICISNPDES	0.0200	0	NS	NS	NS	NS	NS	0
<b>LUCIS</b>	<b>0.0200</b>	<b>0</b>	<b>NS</b>	<b>NS</b>	<b>NS</b>	<b>NS</b>	<b>NS</b>	<b>0</b>
MLTS	0.0200	0	NS	NS	NS	NS	NS	0
NPDESR09	0.0200	0	NS	NS	NS	NS	NS	0
PADS	0.0200	0	NS	NS	NS	NS	NS	0
PCSR09	0.0200	0	NS	NS	NS	NS	NS	0
<b>RCRASC</b>	<b>0.0200</b>	<b>0</b>	<b>NS</b>	<b>NS</b>	<b>NS</b>	<b>NS</b>	<b>NS</b>	<b>0</b>
SFLIENS	0.0200	0	NS	NS	NS	NS	NS	0
SSTS	0.0200	0	NS	NS	NS	NS	NS	0
TRI	0.0200	0	NS	NS	NS	NS	NS	0
TSCA	0.0200	0	NS	NS	NS	NS	NS	0
<b>RCRAGR09</b>	<b>0.1250</b>	<b>0</b>	<b>1</b>	<b>NS</b>	<b>NS</b>	<b>NS</b>	<b>NS</b>	<b>1</b>
<b>RCRANGR09</b>	<b>0.1250</b>	<b>0</b>	<b>0</b>	<b>NS</b>	<b>NS</b>	<b>NS</b>	<b>NS</b>	<b>0</b>
HISTPST	0.2500	0	0	0	NS	NS	NS	0
MRDS	0.2500	0	0	1	NS	NS	NS	1
MSHA	0.2500	0	0	0	NS	NS	NS	0
<b>BF</b>	<b>0.5000</b>	<b>0</b>	<b>0</b>	<b>0</b>	<b>0</b>	<b>NS</b>	<b>NS</b>	<b>0</b>
<b>DNPL</b>	<b>0.5000</b>	<b>0</b>	<b>0</b>	<b>0</b>	<b>0</b>	<b>NS</b>	<b>NS</b>	<b>0</b>
<b>NLRRCRAT</b>	<b>0.5000</b>	<b>0</b>	<b>0</b>	<b>0</b>	<b>0</b>	<b>NS</b>	<b>NS</b>	<b>0</b>
ODI	0.5000	0	0	0	0	NS	NS	0
<b>RCRAT</b>	<b>0.5000</b>	<b>0</b>	<b>0</b>	<b>0</b>	<b>0</b>	<b>NS</b>	<b>NS</b>	<b>0</b>
<b>SEMS</b>	<b>0.5000</b>	<b>0</b>	<b>0</b>	<b>0</b>	<b>0</b>	<b>NS</b>	<b>NS</b>	<b>0</b>
<b>SEMSARCH</b>	<b>0.5000</b>	<b>0</b>	<b>0</b>	<b>1</b>	<b>0</b>	<b>NS</b>	<b>NS</b>	<b>1</b>
SMCRA	0.5000	0	0	0	0	NS	NS	0
USUMTRCA	0.5000	0	0	0	0	NS	NS	0

## Database Radius Summary

Acronym	Search Radius (miles)	TP/AP (0 - 0.02)	1/8 Mile (> TP/AP)	1/4 Mile (> 1/8)	1/2 Mile (> 1/4)	1 Mile (> 1/2)	> 1 Mile	Total
DOD	1.0000	0	0	0	0	0	NS	0
FUDS	1.0000	0	0	0	0	0	NS	0
NLRRCRAC	1.0000	0	0	0	0	0	NS	0
NMS	1.0000	0	0	0	0	0	NS	0
NPL	1.0000	0	0	0	0	0	NS	0
PNPL	1.0000	0	0	0	0	0	NS	0
RCRAC	1.0000	0	0	0	0	0	NS	0
RCRASUBC	1.0000	0	0	0	0	0	NS	0
RODS	1.0000	0	0	0	0	0	NS	0
SUB-TOTAL		0	1	2	0	0	0	3



www.geo-search.com 888-396-0042

## Database Radius Summary

### State (AZ) Listing

Standard environmental records are displayed in **bold**.

Acronym	Search Radius (miles)	TP/AP (0 - 0.02)	1/8 Mile (> TP/AP)	1/4 Mile (> 1/8)	1/2 Mile (> 1/4)	1 Mile (> 1/2)	> 1 Mile	Total
AIRS	0.0200	0	NS	NS	NS	NS	NS	0
CDL	0.0200	0	NS	NS	NS	NS	NS	0
DRYWELLS	0.0200	0	NS	NS	NS	NS	NS	0
<b>EUR</b>	<b>0.0200</b>	<b>0</b>	<b>NS</b>	<b>NS</b>	<b>NS</b>	<b>NS</b>	<b>NS</b>	<b>0</b>
SPILLS	0.0200	0	NS	NS	NS	NS	NS	0
WWFAC	0.0200	0	NS	NS	NS	NS	NS	0
BIOMW	0.2500	0	0	0	NS	NS	NS	0
<b>UST</b>	<b>0.2500</b>	<b>0</b>	<b>0</b>	<b>0</b>	<b>NS</b>	<b>NS</b>	<b>NS</b>	<b>0</b>
CLEANERS	0.5000	0	0	0	0	NS	NS	0
<b>CLOSEDSWF</b>	<b>0.5000</b>	<b>0</b>	<b>0</b>	<b>0</b>	<b>0</b>	<b>NS</b>	<b>NS</b>	<b>0</b>
<b>LUST</b>	<b>0.5000</b>	<b>0</b>	<b>0</b>	<b>0</b>	<b>0</b>	<b>NS</b>	<b>NS</b>	<b>0</b>
<b>OPENLF</b>	<b>0.5000</b>	<b>0</b>	<b>0</b>	<b>0</b>	<b>0</b>	<b>NS</b>	<b>NS</b>	<b>0</b>
<b>VRPBF</b>	<b>0.5000</b>	<b>0</b>	<b>0</b>	<b>0</b>	<b>0</b>	<b>NS</b>	<b>NS</b>	<b>0</b>
<b>ASPL</b>	<b>1.0000</b>	<b>0</b>	<b>0</b>	<b>0</b>	<b>0</b>	<b>0</b>	<b>NS</b>	<b>0</b>
<b>SHWS</b>	<b>1.0000</b>	<b>0</b>	<b>0</b>	<b>2</b>	<b>0</b>	<b>4</b>	<b>NS</b>	<b>6</b>
<b>WQARF</b>	<b>1.0000</b>	<b>0</b>	<b>0</b>	<b>0</b>	<b>0</b>	<b>0</b>	<b>NS</b>	<b>0</b>
SUB-TOTAL		0	0	2	0	4	0	6



www.geo-search.com 888-396-0042

## Database Radius Summary

### Tribal Listing

Standard environmental records are displayed in **bold**.

Acronym	Search Radius (miles)	TP/AP (0 - 0.02)	1/8 Mile (> TP/AP)	1/4 Mile (> 1/8)	1/2 Mile (> 1/4)	1 Mile (> 1/2)	> 1 Mile	Total
USTR09	0.2500	0	0	0	NS	NS	NS	0
LUSTR09	0.5000	0	0	0	0	NS	NS	0
ODINDIAN	0.5000	0	0	0	0	NS	NS	0
INDIANRES	1.0000	0	0	0	0	0	NS	0
SUB-TOTAL		0	0	0	0	0	0	0
TOTAL		0	1	4	0	4	0	9

**NOTES:**

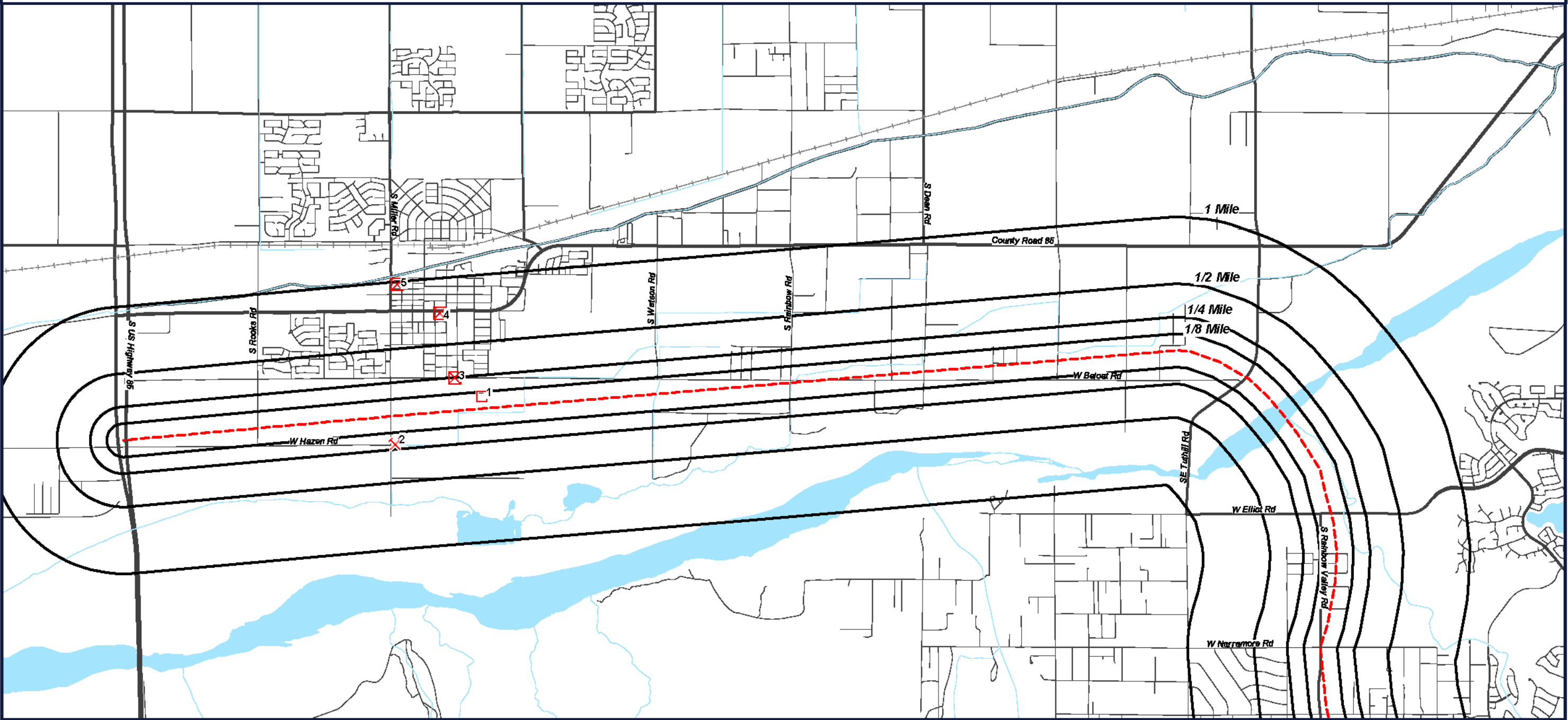
NS = NOT SEARCHED

TP/AP = TARGET PROPERTY/ADJACENT PROPERTY



www.geo-search.com 888-396-0042

Radius Map



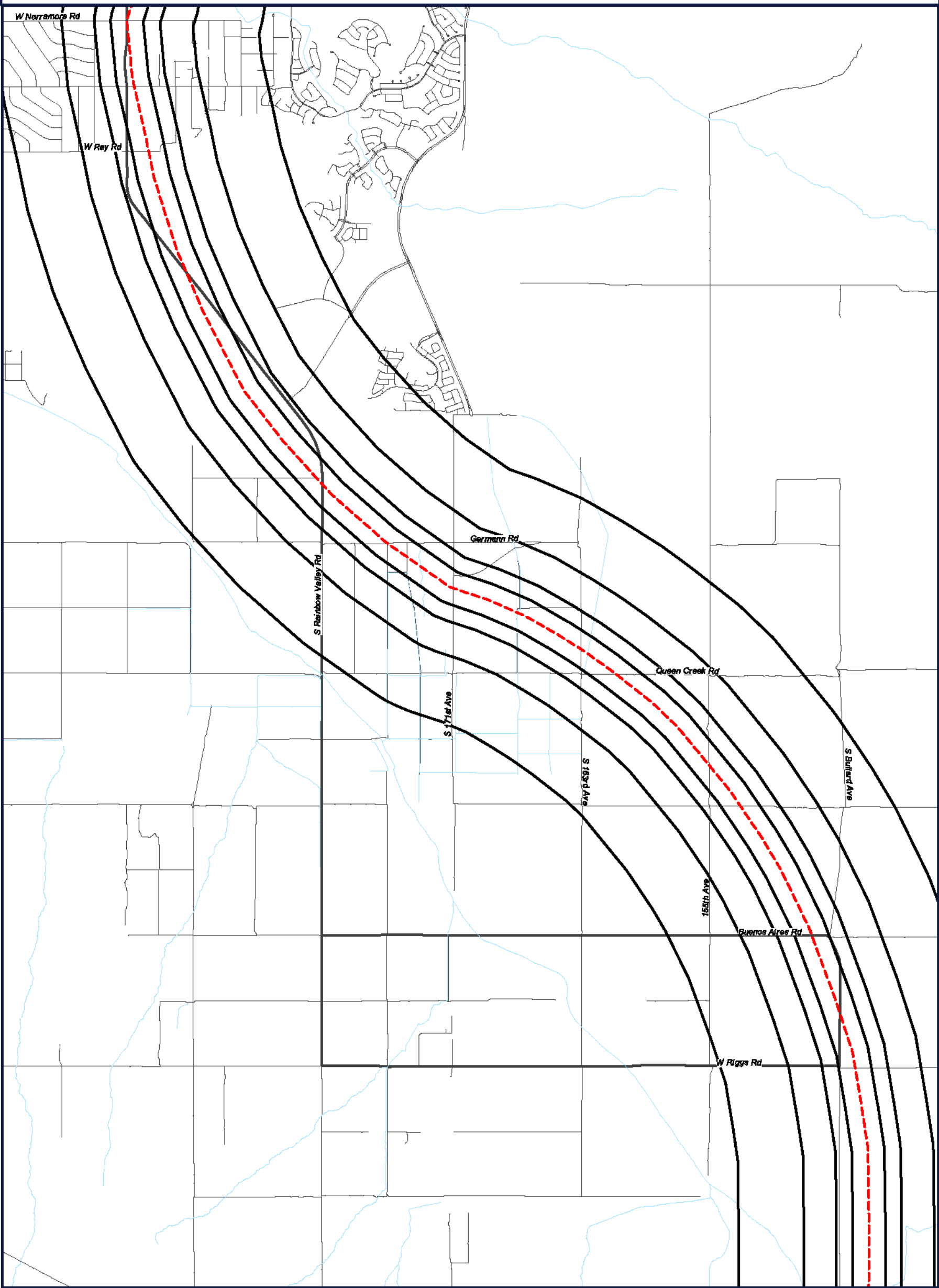
- Target Property (TP)
- RCRAGR09
- MRDS
- SHWS

I-11 Segment N  
County, Arizona



0' 2000' 4000' 6000'  
SCALE: 1" = 4000'

Radius Map



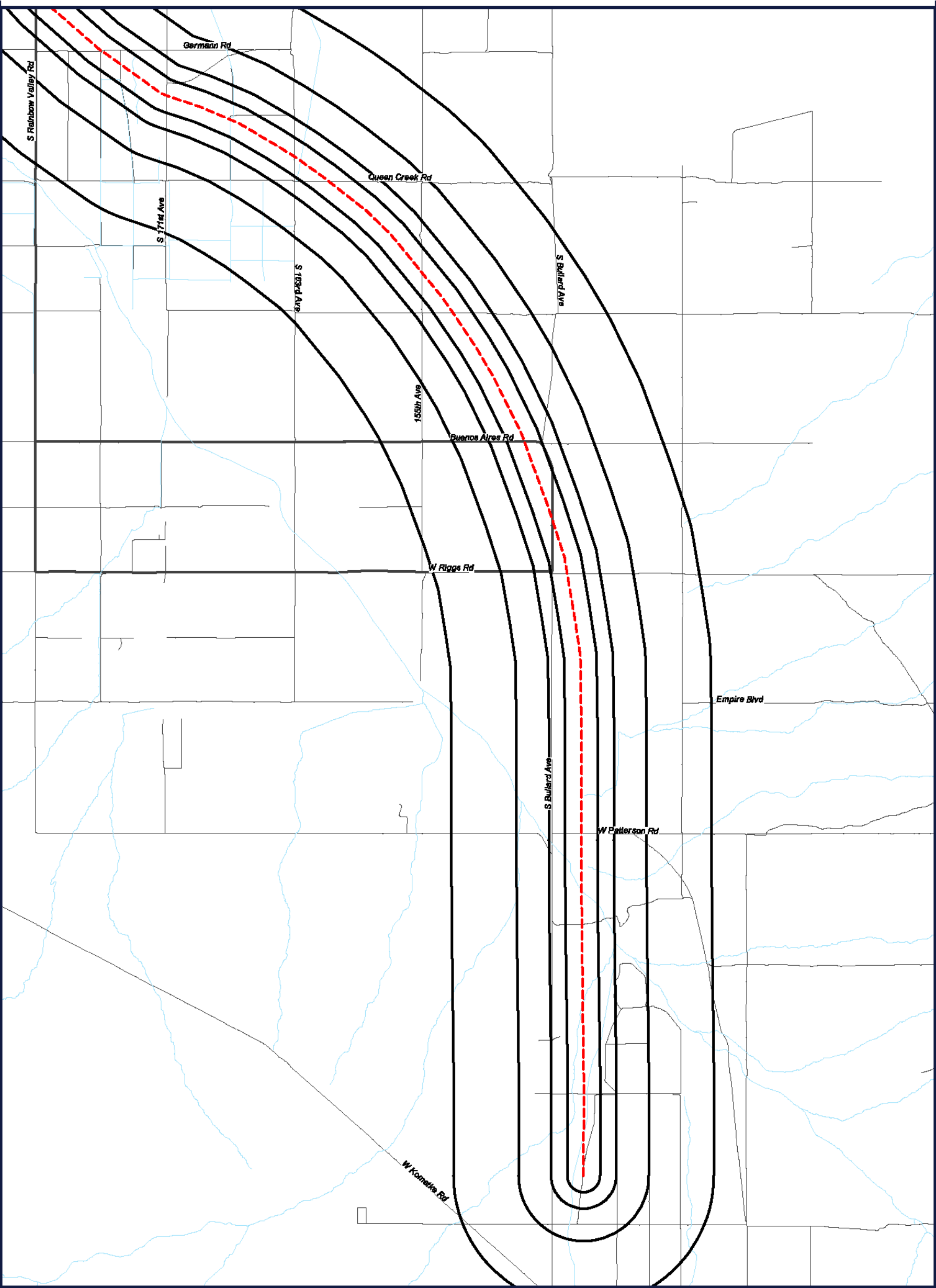
- Target Property (TP)
- RCRAGR09
- MRDS
- SHWS

I-11 Segment N  
County, Arizona



0' 2000' 4000' 6000'  
SCALE: 1" = 4000'

Radius Map



- Target Property (TP)
- RCRAGR09
- MRDS
- SHWS

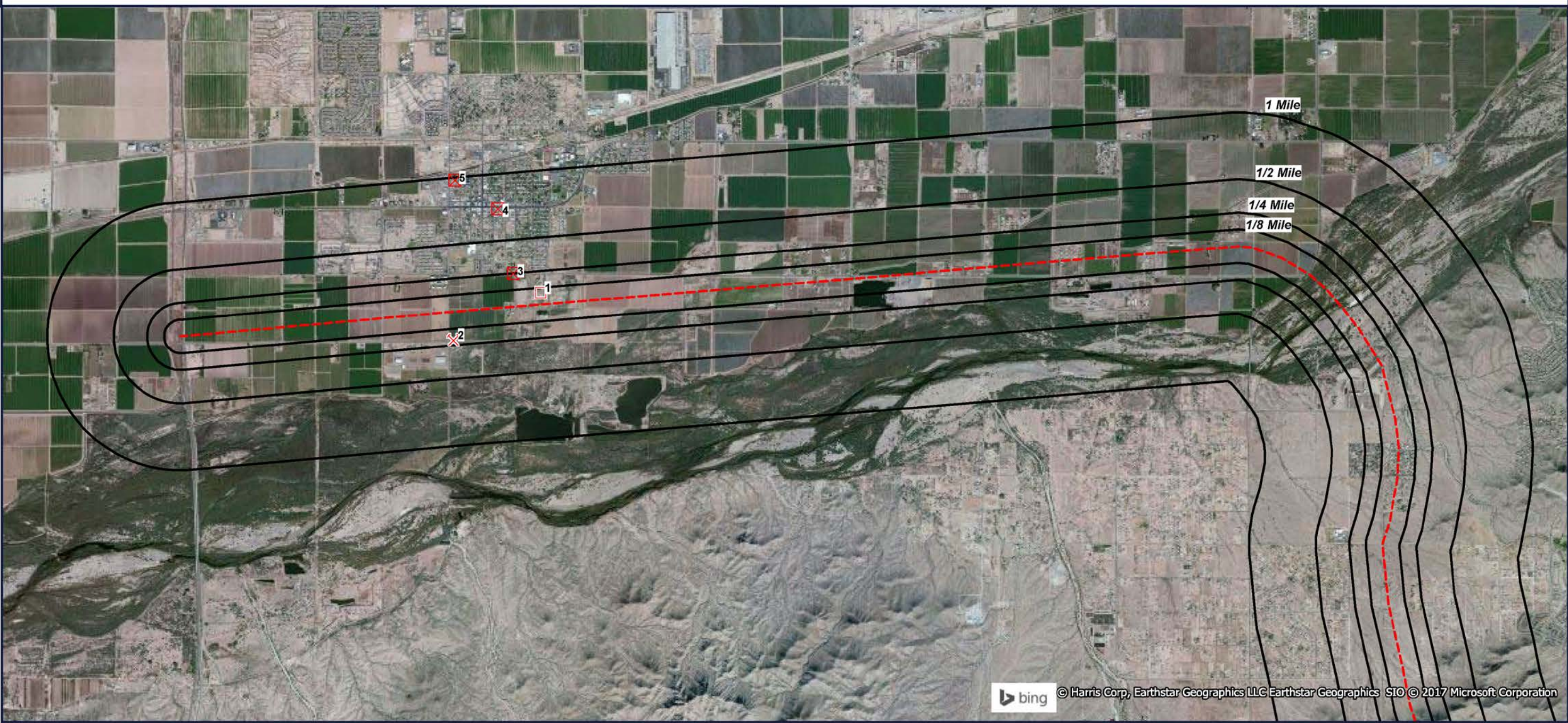
I-11 Segment N  
County, Arizona



0' 2000' 4000' 6000'  
SCALE: 1" = 4000'



Orthophoto Map

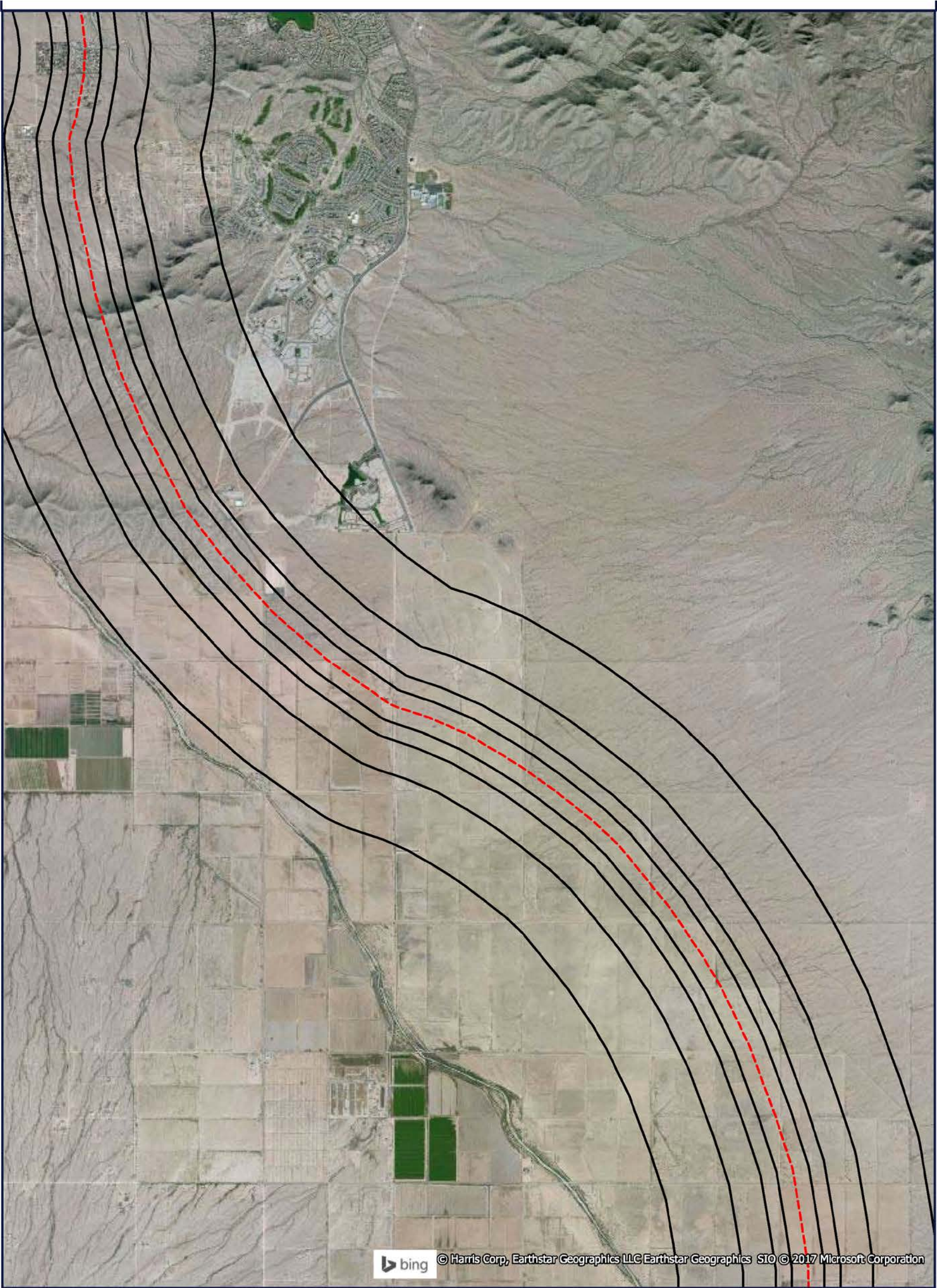


Quadrangle(s): Buckeye, Mobile  
Nw, Avondale Sw, Mobile Ne  
I-11 Segment N  
County, Arizona

- Target Property (TP)
- RCRAGR09
- MRDS
- SHWS



Orthophoto Map



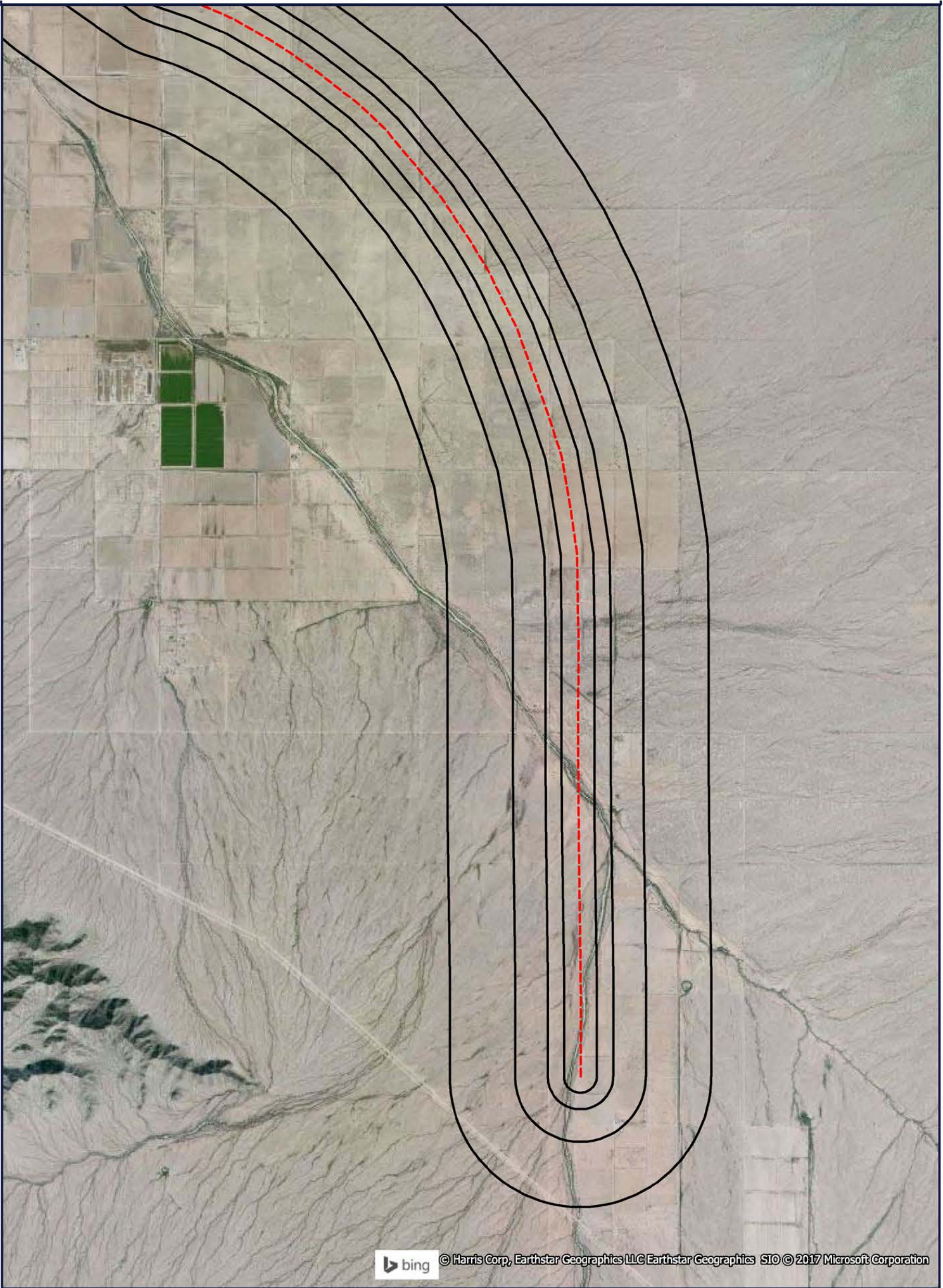
- Target Property (TP)
- RCRAGR09
- MRDS
- SHWS

Quadrangle(s): Buckeye, Mobile  
Nw, Avondale Sw, Mobile Ne  
I-11 Segment N  
County, Arizona





Orthophoto Map



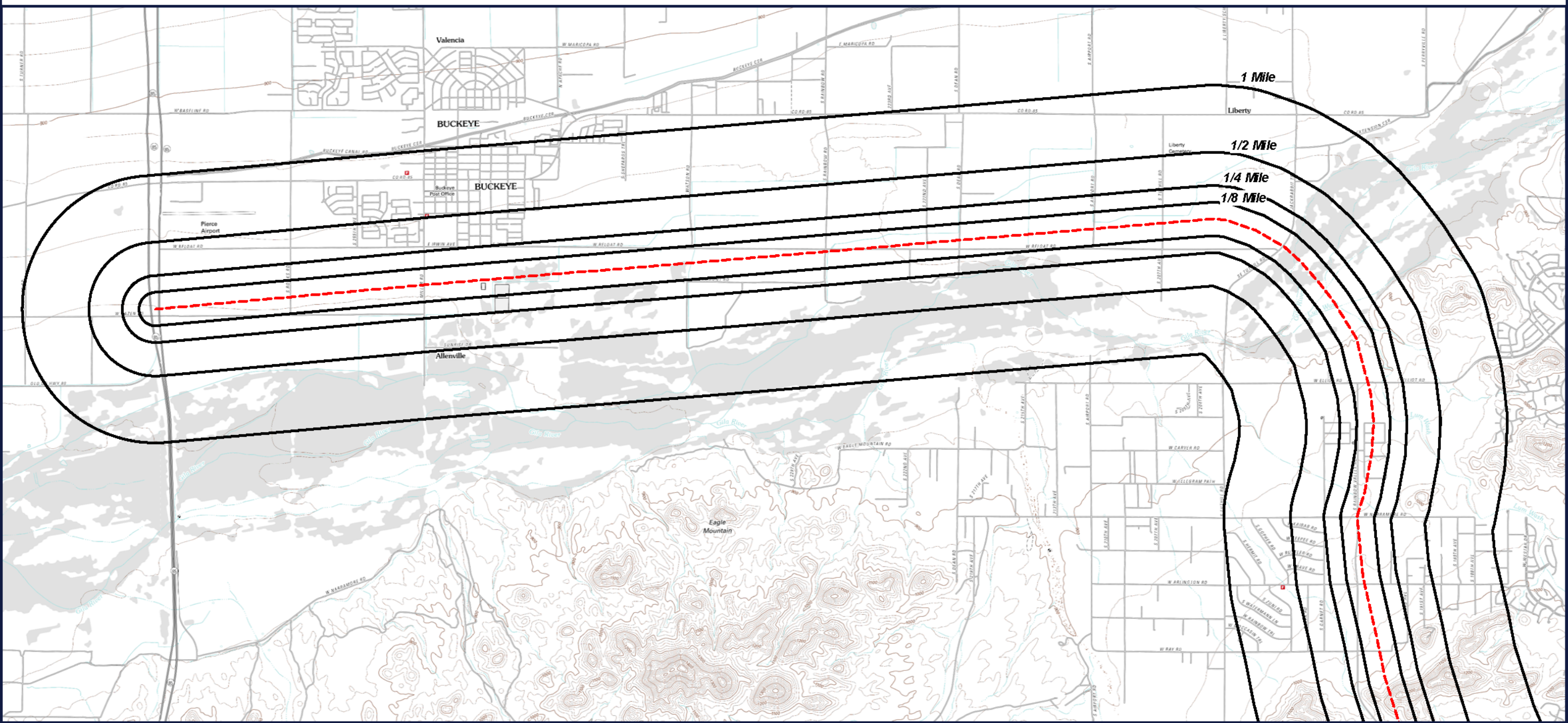
- Target Property (TP)
- RCRAGR09
- MRDS
- SHWS

Quadrangle(s): Buckeye, Mobile  
Nw, Avondale Sw, Mobile Ne  
I-11 Segment N  
County, Arizona



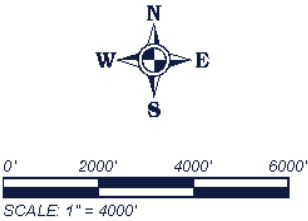


Topographic Map



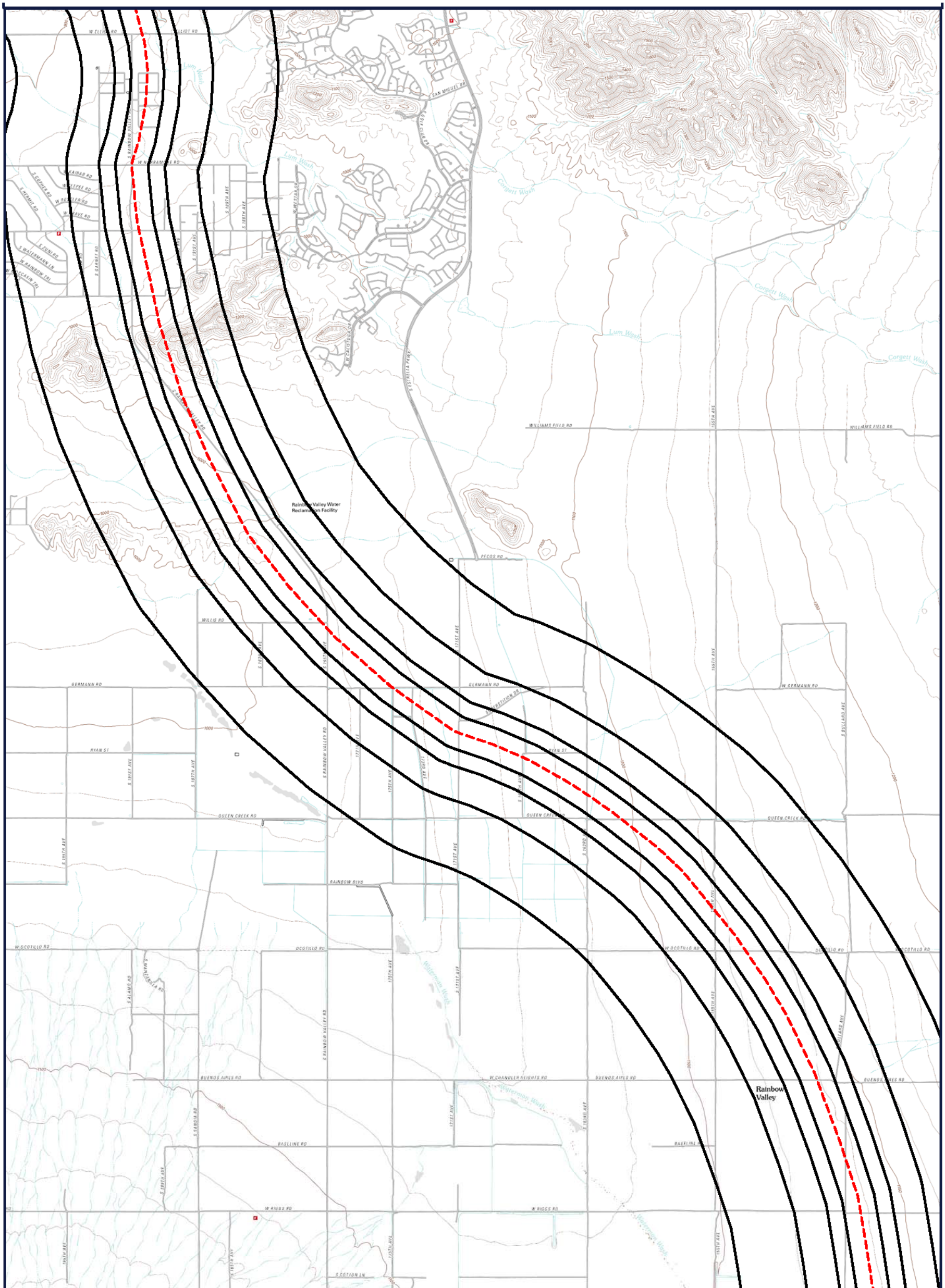
Target Property (TP)

Quadrangle(s): Buckeye, Mobile  
Nw, Avondale Sw, Mobile Ne  
Source: USGS, 11/29/2011  
I-11 Segment N  
County, Arizona





# Topographic Map



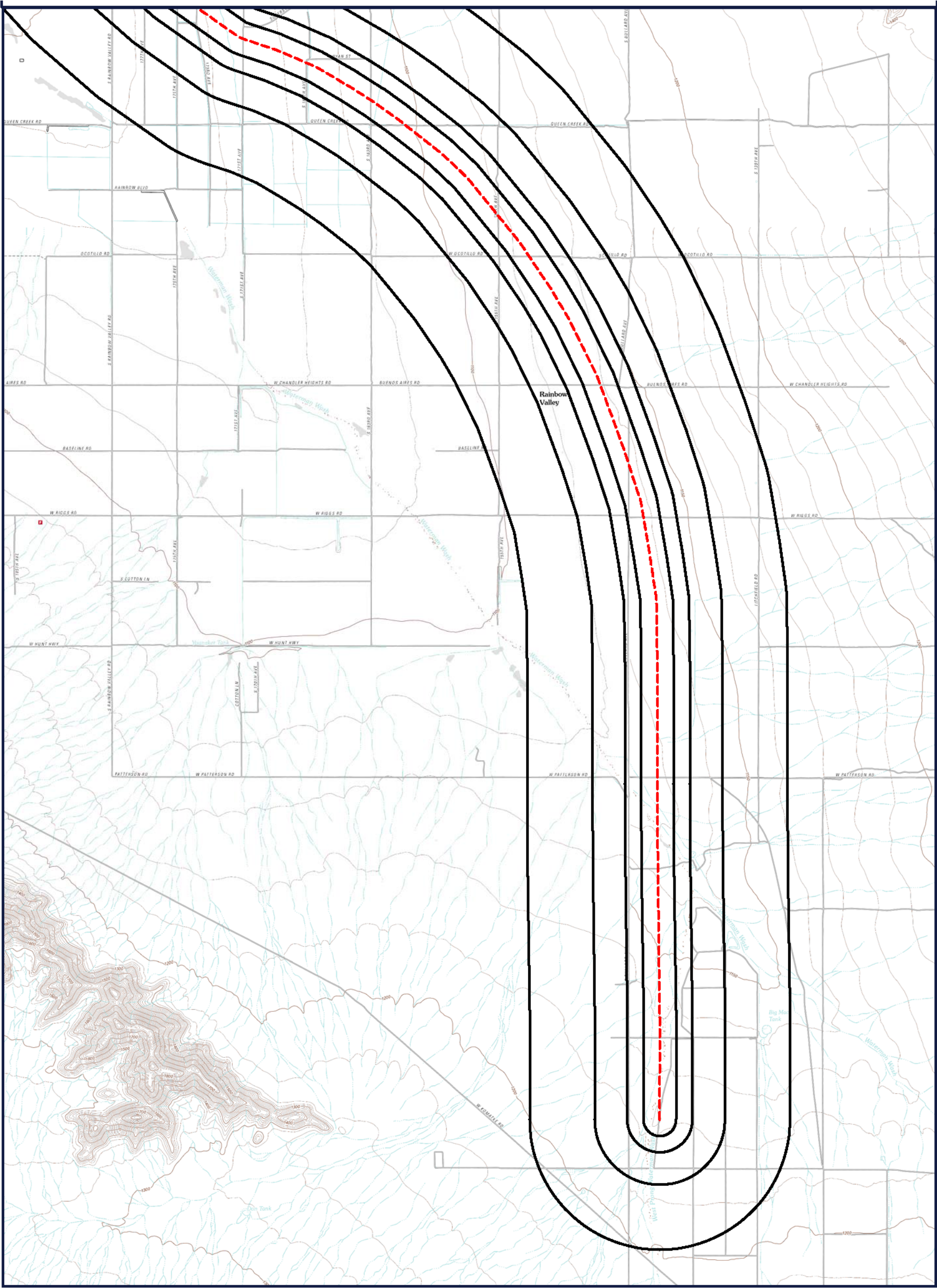
- Target Property (TP)

**Quadrangle(s):** Buckeye, Mobile  
**Nw, Avondale Sw, Mobile Ne**  
**Source: USGS, 11/29/2011**  
**I-11 Segment N**  
**County, Arizona**





Topographic Map



Target Property (TP)

Quadrangle(s): Buckeye, Mobile  
Nw, Avondale Sw, Mobile Ne  
Source: USGS, 11/29/2011  
I-11 Segment N  
County, Arizona



0' 2000' 4000' 6000'  
SCALE: 1" = 4000'

## Located Sites Summary

NOTE: Standard environmental records are displayed in **bold**.

Map ID#	Database Name	Site ID#	Distance from Site	Site Name	Address	PAGE #
<a href="#">1</a>	<b>RCRAGR09</b>	<b>AZR000508663</b>	<b>0.1 mi. N (528 ft.)</b>	<b>WINGFIELD LIVESTOCK TRANSPORTATION</b>	<b>803 E BELOAT RD, BUCKEYE, AZ 85326</b>	<a href="#">20</a>
<a href="#">2</a>	MRDS	10113439	0.21 mi. S (1109 ft.)	UNITED METRO PLANT #10, BUCKEYE, AZ	MARICOPA COUNTY, BUCKEYE, AZ 85326	<a href="#">22</a>
<a href="#">3</a>	<b>SHWS</b>	<b>1327ACID</b>	<b>0.24 mi. N (1267 ft.)</b>	<b>FAITH COOPERAGE</b>	<b>801 E. IRWIN, BUCKEYE, AZ 85326</b>	<a href="#">23</a>
<a href="#">3</a>	<b>SHWS</b>	<b>428ACID</b>	<b>0.24 mi. N (1267 ft.)</b>	<b>WQ-HORIZON INVESTMENTS</b>	<b>801 E. IRWIN ST, BUCKEYE, AZ 85326</b>	<a href="#">24</a>
<a href="#">3</a>	<b>SEMSARCH</b>	<b>AZD980817993</b>	<b>0.24 mi. N (1267 ft.)</b>	<b>FAITH COOPERAGE</b>	<b>801 E. IRWIN, BUCKEYE, AZ 85326</b>	<a href="#">25</a>
<a href="#">4</a>	<b>SHWS</b>	<b>1242ACID</b>	<b>0.71 mi. N (3749 ft.)</b>	<b>U.S. WEST COMMUNICATIONS</b>	<b>110 SOUTH 5TH STREET, BUCKEYE, AZ 85326</b>	<a href="#">26</a>
<a href="#">4</a>	<b>SHWS</b>	<b>1340ACID</b>	<b>0.74 mi. N (3907 ft.)</b>	<b>MUD BROTHERS CAR WASH</b>	<b>501 MONROE AVENUE, BUCKEYE, AZ 85326</b>	<a href="#">27</a>
<a href="#">5</a>	<b>SHWS</b>	<b>86ACID</b>	<b>0.98 mi. N (5174 ft.)</b>	<b>FAITH-COOPERAGE CO INC</b>	<b>108 EASON AVE, BUCKEYE, AZ 85326</b>	<a href="#">28</a>



www.geo-search.com 888-396-0042

## Resource Conservation & Recovery Act – Generator (RCRAGR09)

MAP ID #1

Distance from Property: 0.1 mi. (528 ft.) N

### FACILITY INFORMATION

EPA ID#: AZR000508663

NAME: WINGFIELD LIVESTOCK TRANSPORTATION

ADDRESS: 803 E BELOAT RD  
BUCKEYE, AZ 85326-3311

CONTACT NAME: CLAUDE WINGFIELD

CONTACT ADDRESS: PO BOX 1271  
BUCKEYE AZ 85326-0093

CONTACT PHONE: 6029365459

NON-NOTIFIER: NOT A NON-NOTIFIER

OWNER TYPE: NOT REPORTED

OWNER NAME: NOT REPORTED

OPERATOR TYPE: NOT REPORTED

OPERATOR NAME: NOT REPORTED

DATE RECEIVED BY AGENCY: 01/29/2010

### CERTIFICATION

CERTIFICATION NAME:

CLAUDE WINGFIELD

CLAUDE WINGFIELD

CLAUDE WINGFIELD

KRISTOPHER WINGFIELD

CERTIFICATION TITLE:

CONTACT

CONTACT

DISPATCHER

DISPATCHER

CERTIFICATION SIGNED DATE:

01/22/2010

01/20/2010

09/23/2009

09/23/2009

### INDUSTRY CLASSIFICATION (NAICS)

811111 - GENERAL AUTOMOTIVE REPAIR

### SITE HISTORY (INCLUDES GENERATORS AND NON-GENERATORS)

DATE RECEIVED BY AGENCY: 01/29/2010

NAME: WINGFIELD LIVESTOCK TRANSPORTATION

GENERATOR CLASSIFICATION: SMALL QUANTITY GENERATOR

DESCRIPTION: SMALL QUANTITY GENERATORS (SQGS) GENERATE MORE THAN 100 KILOGRAMS, BUT LESS THAN 1,000 KILOGRAMS, OF HAZARDOUS WASTE PER MONTH

DATE RECEIVED BY AGENCY: 01/29/2010

NAME: WINGFIELD LIVESTOCK TRANSPORTATION

GENERATOR CLASSIFICATION: LARGE QUANTITY GENERATOR

DESCRIPTION: LARGE QUANTITY GENERATORS (LQGS) GENERATE 1,000 KILOGRAMS PER MONTH OR MORE OF HAZARDOUS WASTE OR MORE THAN ONE KILOGRAM PER MONTH OF ACUTELY HAZARDOUS WASTE

DATE RECEIVED BY AGENCY: 12/28/2009

NAME: WINGFIELD LIVESTOCK TRANSPORTATION

GENERATOR CLASSIFICATION: SMALL QUANTITY GENERATOR

DESCRIPTION: SMALL QUANTITY GENERATORS (SQGS) GENERATE MORE THAN 100 KILOGRAMS, BUT LESS THAN 1,000 KILOGRAMS, OF HAZARDOUS WASTE PER MONTH



www.geo-search.com 888-396-0042

## Resource Conservation & Recovery Act – Generator (RCRAGR09)

### CURRENT ACTIVITY INFORMATION

GENERATOR STATUS: **SMALL QUANTITY GENERATOR**

LAST UPDATED DATE: **02/03/2010**

SUBJECT TO CORRECTIVE ACTION UNIVERSE: **NO**

TDSFs POTENTIALLY SUBJECT TO CORRECTIVE ACTION UNDER 3004 (u)/(v) UNIVERSE: **NO**

TDSFs ONLY SUBJECT TO CORRECTIVE ACTION UNDER DISCRETIONARY AUTHORITIES UNIVERSE: **NO**

NON TDSFs WHERE RCRA CORRECTIVE ACTION HAS BEEN IMPOSED UNIVERSE: **NO**

CORRECTIVE ACTION WORKLOAD UNIVERSE: **NO**

IMPORTER: **NO**

UNDERGROUND INJECTION: **NO**

MIXED WASTE GENERATOR: **NO**

UNIVERSAL WASTE DESTINATION FACILITY: **NO**

RECYCLER: **NO**

TRANSFER FACILITY: **NO**

TRANSPORTER: **NO**

USED OIL FUEL BURNER: **NO**

ONSITE BURNER EXEMPTION: **NO**

USED OIL PROCESSOR: **NO**

FURNACE EXEMPTION: **NO**

USED OIL FUEL MARKETER TO BURNER: **NO**

USED OIL REFINER: **NO**

SPECIFICATION USED OIL MARKETER: **NO**

USED OIL TRANSFER FACILITY: **NO**

USED OIL TRANSPORTER: **NO**

### COMPLIANCE, MONITORING AND ENFORCEMENT INFORMATION

EVALUATIONS - **NO EVALUATIONS**

**REPORTED** - VIOLATIONS - **NO VIOLATIONS**

**REPORTED** - ENFORCEMENTS - **NO**

**ENFORCEMENTS REPORTED** -

### HAZARDOUS WASTE

**NO HAZARDOUS WASTE INFORMATION REPORTED -**

UNIVERSAL WASTE - **NO UNIVERSAL WASTE REPORTED -**

CORRECTIVE ACTION AREA - **NO CORRECTIVE ACTION AREA INFORMATION REPORTED -**

CORRECTIVE ACTION EVENT - **NO CORRECTIVE ACTION EVENT REPORTED -**

[Back to Report Summary](#)



www.geo-search.com 888-396-0042



## Mineral Resource Data System (MRDS)

[MAP ID #2](#)

*Distance from Property: 0.21 mi. (1,109 ft.) S*

### FACILITY INFORMATION

GEOSEARCH ID: 10113439

DEP ID: 10113439

MINE NAME: UNITED METRO PLANT #10, BUCKEYE, AZ

ADDRESS: MARICOPA COUNTY  
BUCKEYE, AZ 85326

DEVELOPMENT STATUS: PRODUCER

### COMMODITY DETAILS

COMMODITY: SAND AND GRAVEL, CONS

COMMODITY TYPE: NON-METALLIC

COMMODITY GROUP: SAND AND GRAVEL

IMPORTANCE: PRIMARY

### MATERIAL DETAILS

NO MATERIAL DETAILS REPORTED

### NAME DETAILS

SITE NAME: UNITED METRO PLANT #10, BUCKEYE, AZ

STATUS: CURRENT

SITE NAME: BUCKEYE PLANT 10

STATUS: PREVIOUS

---

[Back to Report Summary](#)



www.geo-search.com 888-396-0042

## State Hazardous Waste Sites (SHWS)

[MAP ID #3](#)

**Distance from Property: 0.24 mi. (1,267 ft.) N**

### **FACILITY INFORMATION**

GEOSEARCH ID: 1327ACID

EPA ID: AZD980817993

ACIDS ID: 1327

NAME: FAITH COOPERAGE

ADDRESS: 801 E. IRWIN

BUCKEYE, AZ 85326

WATER QUALITY ASSURANCE REVOLVONG FUND: NOT REPORTED

FILE LOCATION:

A PRELIMINARY ASSESSMENT SITE INSPECTION (PA/SI) IS IN PROGRESS FOR THIS SITE FOR THE COMPREHENSIVE ENVIRONMENTAL RESPONSE, COMPENSATION AND LIABILITY ACT (CERCLA) OF FEDERAL SUPERFUND PROGRAM. THESE FILES ARE CONSIDERED TO BE CONFIDENTIAL UNTIL THE REPORT HAS BEEN REVIEWED AND APPROVED BY EPA. CONTACT THE PREREMEDIAL UNIT FOR A STATUS UPDATE OF THESE SITES. TELEPHONE (602) 207-4227.

---

[Back to Report Summary](#)



www.geo-search.com 888-396-0042

## State Hazardous Waste Sites (SHWS)

[MAP ID #3](#)

*Distance from Property: 0.24 mi. (1,267 ft.) N*

### **FACILITY INFORMATION**

GEOSEARCH ID: **428ACID**

EPA ID: **NOT REPORTED**

ACIDS ID: **428**

NAME: **WQ-HORIZON INVESTMENTS**

ADDRESS: **801 E. IRWIN ST**

**BUCKEYE, AZ 85326**

WATER QUALITY ASSURANCE REVOLVING FUND: **NOT REPORTED**

FILE LOCATION:

**SEE AZD091244939**

---

[Back to Report Summary](#)



www.geo-search.com 888-396-0042

## ***Superfund Enterprise Management System Archived Site Inventory (SEMSARCH)***

[MAP ID #3](#)

***Distance from Property: 0.24 mi. (1,267 ft.) N***

### **FACILITY INFORMATION**

EPA ID#: **AZD980817993** SITE ID#: **0905191**

NAME: **FAITH COOPERAGE**

ADDRESS: **801 E. IRWIN**

**BUCKEYE, AZ 85326**

COUNTY: **MARICOPA**

FEDERAL FACILITY: **NOT A FEDERAL FACILITY**

NPL: **NOT ON THE NPL**

NON NPL STATUS: **NFRAP-SITE DOES NOT QUALIFY FOR THE NPL BASED ON EXISTING INFORMATION**

---

[Back to Report Summary](#)



[www.geo-search.com](http://www.geo-search.com) 888-396-0042

## State Hazardous Waste Sites (SHWS)

[MAP ID #4](#)

**Distance from Property: 0.71 mi. (3,749 ft.) N**

### **FACILITY INFORMATION**

GEOSEARCH ID: 1242ACID

EPA ID: AZ0000125997

ACIDS ID: 1242

NAME: **U.S. WEST COMMUNICATIONS**

ADDRESS: **110 SOUTH 5TH STREET**

**BUCKEYE, AZ 85326**

WATER QUALITY ASSURANCE REVOLVING FUND: **NOT REPORTED**

FILE LOCATION:

**THE PA/SI FOR THESE SITES HAVE BEEN COMPLETED AND ARE AVAILABLE FOR REVIEW. APPOINTMENTS TO REVIEW FILES LOCATED WITHIN THIS PROGRAM MAY BE MADE THROUGH THE PREREMEDIAL UNIT SECRETARY. TELEPHONE: (602) 2074227.**

---

[Back to Report Summary](#)



www.geo-search.com 888-396-0042

## State Hazardous Waste Sites (SHWS)

[MAP ID #4](#)

*Distance from Property: 0.74 mi. (3,907 ft.) N*

### **FACILITY INFORMATION**

GEOSEARCH ID: 1340

ACID EPA ID: AZ0001039122

ACIDS ID: 1340

NAME: MUD BROTHERS CAR WASH

ADDRESS: 501 MONROE AVENUE

BUCKEYE, AZ 85326

WATER QUALITY ASSURANCE REVOLVING FUND: NOT REPORTED

FILE LOCATION:

A PRELIMINARY ASSESSMENT SITE INSPECTION (PA/SI) IS IN PROGRESS FOR THIS SITE FOR THE COMPREHENSIVE ENVIRONMENTAL RESPONSE, COMPENSATION AND LIABILITY ACT (CERCLA) OF FEDERAL SUPERFUND PROGRAM. THESE FILES ARE CONSIDERED TO BE CONFIDENTIAL UNTIL THE REPORT HAS BEEN REVIEWED AND APPROVED BY EPA. CONTACT THE PREREMEDIAL UNIT FOR A STATUS UPDATE OF THESE SITES. TELEPHONE (602) 207-4227.

---

[Back to Report Summary](#)



www.geo-search.com 888-396-0042

## State Hazardous Waste Sites (SHWS)

[MAP ID #5](#)

*Distance from Property: 0.98 mi. (5,174 ft.) N*

### **FACILITY INFORMATION**

GEOSEARCH ID: **86**ACID EPA ID: **AZD091244939** ACIDS ID: **86**

NAME: **FAITH-COOPERAGE CO INC**

ADDRESS: **108 EASON AVE**

**BUCKEYE, AZ 85326**

WATER QUALITY ASSURANCE REVOLVONG FUND: **NOT REPORTED**

FILE LOCATION:

**THE PA/SI FOR THESE SITES HAVE BEEN COMPLETED AND ARE AVAILABLE FOR REVIEW. APPOINTMENTS TO REVIEW FILES LOCATED WITHIN THIS PROGRAM MAY BE MADE THROUGH THE PREREMEDIAL UNIT SECRETARY. TELEPHONE: (602) 2074227.**

---

[Back to Report Summary](#)



www.geo-search.com 888-396-0042

## State Hazardous Waste Sites (SHWS)

[MAP ID #5](#)

Distance from Property: 0.98 mi. (5,174 ft.) N

### **FACILITY INFORMATION**

GEOSEARCH ID: 415ACID

EPA ID: AZD091244939

ACIDS ID: 415

NAME: HORIZON INVESTMENTS/FAITH-COOPERAGE

ADDRESS: 108 EASON AVE  
BUCKEYE, AZ 85326

WATER QUALITY ASSURANCE REVOLVING FUND: NOT REPORTED

FILE LOCATION:

THE PA/SI FOR THESE SITES HAVE BEEN COMPLETED AND ARE AVAILABLE FOR REVIEW. APPOINTMENTS TO REVIEW FILES LOCATED WITHIN THIS PROGRAM MAY BE MADE THROUGH THE PREREMEDIAL UNIT SECRETARY. TELEPHONE: (602) 2074227.

---

[Back to Report Summary](#)



www.geo-search.com 888-396-0042



## ***Unlocated Sites Summary***

*This list contains sites that could not be mapped due to limited or incomplete address information.*

*No Records Found*



[www.geo-search.com](http://www.geo-search.com) 888-396-0042

## ***Environmental Records Definitions – FEDERAL***

### **AIRSAFS**

#### **Aerometric Information Retrieval System / Air Facility Subsystem**

**VERSION DATE: 10/20/14**

The United States Environmental Protection Agency (EPA) modified the Aerometric Information Retrieval System (AIRS) to a database that exclusively tracks the compliance of stationary sources of air pollution with EPA regulations: the Air Facility Subsystem (AFS). Since this change in 2001, the management of the AIRS/AFS database was assigned to EPA's Office of Enforcement and Compliance Assurance.

### **BRS**

#### **Biennial Reporting System**

**VERSION DATE: 12/31/11**

The United States Environmental Protection Agency (EPA), in cooperation with the States, biennially collects information regarding the generation, management, and final disposition of hazardous wastes regulated under the Resource Conservation and Recovery Act of 1976 (RCRA), as amended. The Biennial Report captures detailed data on the generation of hazardous waste from large quantity generators and data on waste management practices from treatment, storage and disposal facilities. Currently, the EPA states that data collected between 1991 and 1997 was originally a part of the defunct Biennial Reporting System and is now incorporated into the RCRAInfo data system.

### **CDL**

#### **Clandestine Drug Laboratory Locations**

**VERSION DATE: 07/01/16**

The U.S. Department of Justice ("the Department") provides this information as a public service. It contains addresses of some locations where law enforcement agencies reported they found chemicals or other items that indicated the presence of either clandestine drug laboratories or dumpsites. In most cases, the source of the entries is not the Department, and the Department has not verified the entry and does not guarantee its accuracy. Members of the public must verify the accuracy of all entries by, for example, contacting local law enforcement and local health departments. The Department does not establish, implement, enforce, or certify compliance with clean-up or remediation standards for contaminated sites; the public should contact a state or local health department or environmental protection agency for that information.

### **DOCKETS**

#### **EPA Docket Data**

**VERSION DATE: 12/22/05**

The United States Environmental Protection Agency Docket data lists Civil Case Defendants, filing dates as far back as 1971, laws broken including section, violations that occurred, pollutants involved, penalties assessed and superfund awards by facility and location. Please refer to ICIS database as source of current data.



[www.geo-search.com](http://www.geo-search.com) 888-396-0042

## ***Environmental Records Definitions – FEDERAL***

**EC**

**Federal Engineering Institutional Control Sites**

**VERSION DATE: 08/03/15**

This database includes site locations where Engineering and/or Institutional Controls have been identified as part of a selected remedy for the site as defined by United States Environmental Protection Agency official remedy decision documents. A site listing does not indicate that the institutional and engineering controls are currently in place nor will be in place once the remedy is complete; it only indicates that the decision to include either of them in the remedy is documented as of the completed date of the document. Institutional controls are actions, such as legal controls, that help minimize the potential for human exposure to contamination by ensuring appropriate land or resource use. Engineering controls include caps, barriers, or other device engineering to prevent access, exposure, or continued migration of contamination.

**ECHOR09**

**Enforcement and Compliance History Information**

**VERSION DATE: 02/08/17**

The EPA's Enforcement and Compliance History Online (ECHO) database, provides compliance and enforcement information for facilities nationwide. This database includes facilities regulated as Clean Air Act stationary sources, Clean Water Act direct dischargers, Resource Conservation and Recovery Act hazardous waste handlers, Safe Drinking Water Act public water systems along with other data, such as Toxics Release Inventory releases.

**ERNSAZ**

**Emergency Response Notification System**

**VERSION DATE: 04/17/17**

This National Response Center database contains data on reported releases of oil, chemical, radiological, biological, and/or etiological discharges into the environment anywhere in the United States and its territories. The data comes from spill reports made to the U.S. Environmental Protection Agency, U.S. Coast Guard, the National Response Center and/or the U.S. Department of Transportation.

**FRSAZ**

**Facility Registry System**

**VERSION DATE: 04/04/17**

The United States Environmental Protection Agency's Office of Environmental Information (OEI) developed the Facility Registry System (FRS) as the centrally managed database that identifies facilities, sites or places subject to environmental regulations or of environmental interest. The Facility Registry System replaced the Facility Index System or FINDS database.

**HMIRSR09**

**Hazardous Materials Incident Reporting System**

**VERSION DATE: 11/29/16**

The HMIRS database contains unintentional hazardous materials release information reported to the U.S. Department of Transportation located in EPA Region 9. This region includes the following states: Arizona, California, Hawaii, Nevada, and the territories of Guam and American Samoa.



[www.geo-search.com](http://www.geo-search.com) 888-396-0042

## ***Environmental Records Definitions – FEDERAL***

ICIS	Integrated Compliance Information System (formerly DOCKETS)
VERSION DATE: 03/25/17	

ICIS	Integrated Compliance Information System (formerly DOCKETS)
VERSION DATE: 03/25/17	

ICIS is a case activity tracking and management system for civil, judicial, and administrative federal Environmental Protection Agency enforcement cases. ICIS contains information on federal administrative and federal judicial cases under the following environmental statutes: the Clean Air Act, the Clean Water Act, the Resource Conservation and Recovery Act, the Emergency Planning and Community Right-to-Know Act - Section 313, the Toxic Substances Control Act, the Federal Insecticide, Fungicide, and Rodenticide Act, the Comprehensive Environmental Response, Compensation, and Liability Act, the Safe Drinking Water Act, and the Marine Protection, Research, and Sanctuaries Act.

ICISNPDES	Integrated Compliance Information System National Pollutant Discharge Elimination System
VERSION DATE: 01/21/17	

ICISNPDES	Integrated Compliance Information System National Pollutant Discharge Elimination System
VERSION DATE: 01/21/17	

In 2006, the Integrated Compliance Information System (ICIS) - National Pollutant Discharge Elimination System (NPDES) became the NPDES national system of record for select states, tribes and territories. ICIS-NPDES is an information management system maintained by the United States Environmental Protection Agency's Office of Compliance to track permit compliance and enforcement status of facilities regulated by the NPDES under the Clean Water Act. ICIS-NPDES is designed to support the NPDES program at the state, regional, and national levels.

LUCIS	Land Use Control Information System
VERSION DATE: 09/01/06	

LUCIS	Land Use Control Information System
VERSION DATE: 09/01/06	

The LUCIS database is maintained by the U.S. Navy and contains information for former Base Realignment and Closure (BRAC) properties across the United States.

<b>MLTS</b>	<b>Material Licensing Tracking System</b>
<b>VERSION DATE: 02/12/16</b>	

<b>MLTS</b>	<b>Material Licensing Tracking System</b>
<b>VERSION DATE: 02/12/16</b>	

MLTS is a list of approximately 8,100 sites which have or use radioactive materials subject to the United States Nuclear Regulatory Commission (NRC) licensing requirements.

NPDES09	National Pollutant Discharge Elimination System
VERSION DATE: 04/01/07	

NPDES09	National Pollutant Discharge Elimination System
VERSION DATE: 04/01/07	

Information in this database is extracted from the Water Permit Compliance System (PCS) database which is used by United States Environmental Protection Agency to track surface water permits issued under the Clean Water Act. This database includes permitted facilities located in EPA Region 9. This region includes the following states: Arizona, California, Hawaii, Nevada, and the territories of Guam and American Samoa. The NPDES database was collected from December 2002 until April 2007. Refer to the PCS and/or ICIS-NPDES database as source of current data.



**GeoSearch** [www.geo-search.com](http://www.geo-search.com) 888-396-0042

## ***Environmental Records Definitions – FEDERAL***

**PADS**                                      **PCB Activity Database System**

**VERSION DATE: 07/01/14**

The PCB Activity Database System (PADS) is used by the United States Environmental Protection Agency to monitor the activities of polychlorinated biphenyls (PCB) handlers.

**PCSR09**                                      **Permit Compliance System**

**VERSION DATE: 08/01/12**

The Permit Compliance System is used in tracking enforcement status and permit compliance of facilities controlled by the National Pollutant Discharge Elimination System (NPDES) under the Clean Water Act and is maintained by the United States Environmental Protection Agency's Office of Compliance. PCS is designed to support the NPDES program at the state, regional, and national levels. This database includes permitted facilities located in EPA Region 9. This region includes the following states: Arizona, California, Hawaii, Nevada, and the territories of Guam and American Samoa. PCS has been modernized, and no longer exists. National Pollutant Discharge Elimination System (ICIS-NPDES) data can now be found in Integrated Compliance Information System (ICIS).

**RCRASC**                                      **RCRA Sites with Controls**

**VERSION DATE: 04/04/17**

The Resource Conservation and Recovery Act (RCRA) gives EPA the authority to control hazardous waste from the "cradle-to-grave." This includes the generation, transportation, treatment, storage, and disposal of hazardous waste. RCRA also set forth a framework for the management of non-hazardous solid wastes. The 1986 amendments to RCRA enabled EPA to address environmental problems that could result from underground tanks storing petroleum and other hazardous substances. This listing refers to facilities with institutional controls in place.

**SFLIENS**                                      **CERCLIS Liens**

**VERSION DATE: 06/08/12**

A Federal CERCLA ("Superfund") lien can exist by operation of law at any site or property at which United States Environmental Protection Agency has spent Superfund monies. These monies are spent to investigate and address releases and threatened releases of contamination. CERCLIS provides information as to the identity of these sites and properties. This database contains those CERCLIS sites where the Lien on Property action is complete.

**SSTS**    **Section Seven Tracking System**

**VERSION DATE: 12/08/14**

The United States Environmental Protection Agency tracks information on pesticide establishments through the Section Seven Tracking System (SSTS). SSTS records the registration of new establishments and records pesticide production at each establishment. The Federal Insecticide, Fungicide and Rodenticide Act (FIFRA) requires that production of pesticides or devices be conducted in a registered pesticide-producing or device-producing establishment. ("Production" includes formulation, packaging, repackaging, and relabeling.)



[www.geo-search.com](http://www.geo-search.com) 888-396-0042

## ***Environmental Records Definitions – FEDERAL***

TRI	Toxics Release Inventory
VERSION DATE: 12/31/15	

TRI	Toxics Release Inventory
VERSION DATE: 12/31/15	

The Toxics Release Inventory, provided by the United States Environmental Protection Agency, includes data on toxic chemical releases and waste management activities from certain industries as well as federal and tribal facilities. This inventory contains information about the types and amounts of toxic chemicals that are released each year to the air, water, and land as well as information on the quantities of toxic chemicals sent to other facilities for further waste management.

TSCA	Toxic Substance Control Act Inventory
VERSION DATE: 12/31/06	

TSCA	Toxic Substance Control Act Inventory
VERSION DATE: 12/31/06	

The Toxic Substances Control Act (TSCA) was enacted in 1976 to ensure that chemicals manufactured, imported, processed, or distributed in commerce, or used or disposed of in the United States do not pose any unreasonable risks to human health or the environment. TSCA section 8(b) provides the United States Environmental Protection Agency authority to "compile, keep current, and publish a list of each chemical substance that is manufactured or processed in the United States." This TSCA Chemical Substance Inventory contains non-confidential information on the production amount of toxic chemicals from each manufacturer and importer site.

RCRAGR09	Resource Conservation & Recovery Act - Generator
VERSION DATE: 12/12/16	

RCRAGR09	Resource Conservation & Recovery Act - Generator
VERSION DATE: 12/12/16	

The Resource Conservation and Recovery Act (RCRA) gives EPA the authority to control hazardous waste from the "cradle-to-grave." This includes the generation, transportation, treatment, storage, and disposal of hazardous waste. RCRA also set forth a framework for the management of non-hazardous solid wastes. The 1986 amendments to RCRA enabled EPA to address environmental problems that could result from underground tanks storing petroleum and other hazardous substances. This listing refers to facilities currently generating hazardous waste. EPA Region 9 includes the following states: Arizona, California, Hawaii, Nevada, and the territories of Guam and American Samoa.

RCRANGR09	Resource Conservation & Recovery Act - Non-Generator
VERSION DATE: 12/12/16	

RCRANGR09	Resource Conservation & Recovery Act - Non-Generator
VERSION DATE: 12/12/16	

The Resource Conservation and Recovery Act (RCRA) gives EPA the authority to control hazardous waste from the "cradle-to-grave." This includes the generation, transportation, treatment, storage, and disposal of hazardous waste. RCRA also set forth a framework for the management of non-hazardous solid wastes. The 1986 amendments to RCRA enabled EPA to address environmental problems that could result from underground tanks storing petroleum and other hazardous substances. This listing refers to facilities classified as non-generators. Non-Generators do not presently generate hazardous waste. EPA Region 9 includes the following states: Arizona, California, Hawaii, Nevada, and the territories of Guam and American Samoa.

## ***Environmental Records Definitions – FEDERAL***

**HISTPST**                      **Historical Gas Stations**

**VERSION DATE: NR**

This historic directory of service stations is provided by the Cities Service Company. The directory includes Cities Service filling stations that were located throughout the United States in 1930.

**MRDS**                      **Mineral Resource Data System**

**VERSION DATE: 03/15/16**

MRDS (Mineral Resource Data System) is a collection of reports describing metallic and nonmetallic mineral resources throughout the world. Included are deposit name, location, commodity, deposit description, geologic characteristics, production, reserves, resources, and references. This database contains the records previously provided in the Mineral Resource Data System (MRDS) of USGS and the Mineral Availability System/Mineral Industry Locator System (MAS/MILS) originated in the U.S. Bureau of Mines, which is now part of USGS.

**MSHA**                      **Mine Safety and Health Administration Master Index File**

**VERSION DATE: 02/03/17**

The Mine dataset lists all Coal and Metal/Non-Metal mines under MSHA's jurisdiction since 1/1/1970. It includes such information as the current status of each mine (Active, Abandoned, NonProducing, etc.), the current owner and operating company, commodity codes and physical attributes of the mine. Mine ID is the unique key for this data. This information is provided by the United States Department of Labor - Mine Safety and Health Administration (MSHA).

**BF**                      **Brownfields Management System**

**VERSION DATE: 05/10/17**

Brownfields are real property, the expansion, redevelopment, or reuse of which may be complicated by the presence or potential presence of a hazardous substance, pollutant, or contaminant. Cleaning up and reinvesting in these properties takes development pressures off of undeveloped, open land, and both improves and protects the environment. The United States Environmental Protection Agency maintains this database to track activities in the various brown field grant programs including grantee assessment, site cleanup and site redevelopment.

This database included tribal brownfield sites.

**DNPL**                      **Delisted National Priorities List**

**VERSION DATE: 04/05/17**

This database includes sites from the United States Environmental Protection Agency's Final National Priorities List (NPL) where remedies have proven to be satisfactory or sites where the original analyses were inaccurate, and the site is no longer appropriate for inclusion on the NPL, and final publication in the Federal Register has occurred.

**NLRRCRAT**

## ***Environmental Records Definitions – FEDERAL***

### **NLRRCRAT**

VERSION DATE: 12/12/16

### **NLRRCRAT**

#### **No Longer Regulated RCRA Non-CORRACTS TSD Facilities**

VERSION DATE: 12/12/16

This database includes RCRA Non-Corrective Action TSD facilities that are no longer regulated by the United States Environmental Protection Agency or do not meet other RCRA reporting requirements. This listing includes facilities that formerly treated, stored or disposed of hazardous waste.

### **ODI**

#### **Open Dump Inventory**

VERSION DATE: 06/01/85

The open dump inventory was published by the United States Environmental Protection Agency. An "open dump" is defined as a facility or site where solid waste is disposed of which is not a sanitary landfill which meets the criteria promulgated under section 4004 of the Solid Waste Disposal Act (42 U.S.C. 6944) and which is not a facility for disposal of hazardous waste. This inventory has not been updated since June 1985.

### **RCRAT**

#### **Resource Conservation & Recovery Act - Non-CORRACTS Treatment, Storage & Disposal Facilities**

VERSION DATE: 12/12/16

The Resource Conservation and Recovery Act (RCRA) gives EPA the authority to control hazardous waste from the "cradle-to-grave." This includes the generation, transportation, treatment, storage, and disposal of hazardous waste. RCRA also set forth a framework for the management of non-hazardous solid wastes. The 1986 amendments to RCRA enabled EPA to address environmental problems that could result from underground tanks storing petroleum and other hazardous substances. This listing refers to facilities recognized as hazardous waste treatment, storage, and disposal sites (TSD).

### **SEMS**

#### **Superfund Enterprise Management System**

VERSION DATE: 04/05/17

The U.S. Environmental Protection Agency's (EPA) Office of Solid Waste and Emergency Response, Office of Superfund Remediation and Technology Innovation (OSRTI), has implemented The Superfund Enterprise Management System (SEMS), formerly known as CERCLIS (Comprehensive Environmental Response, Compensation and Liability Information System) to track and report on clean-up and enforcement activities taking place at Superfund sites. SEMS represents a joint development and ongoing collaboration between Superfund's Remedial, Removal, Federal Facilities, Enforcement and Emergency Response programs.



[www.geo-search.com](http://www.geo-search.com) 888-396-0042



## ***Environmental Records Definitions – FEDERAL***

### **SEMSARCH**

### **Superfund Enterprise Management System Archived Site Inventory**

**VERSION DATE: 04/05/17**

The Superfund Enterprise Management System Archive listing (SEMS-ARCHIVE) has replaced the CERCLIS NFRAP reporting system in 2015. This listing reflect sites that have been assessed and no further remediation is planned and is of no further interest under the Superfund program.

### **SMCRA**

### **Surface Mining Control and Reclamation Act Sites**

**VERSION DATE: 02/22/17**

An inventory of land and water impacted by past mining (primarily coal mining) is maintained by OSMRE to provide information needed to implement the Surface Mining Control and Reclamation Act of 1977 (SMCRA). The inventory contains information on the location, type, and extent of AML impacts, as well as, information on the cost associated with the reclamation of those problems. The inventory is based upon field surveys by State, Tribal, and OSMRE program officials. It is dynamic to the extent that it is modified as new problems are identified and existing problems are reclaimed.

### **USUMTRCA**

### **Uranium Mill Tailings Radiation Control Act Sites**

**VERSION DATE: 03/04/17**

The Legacy Management Office of the Department of Energy (DOE) manages radioactive and chemical waste, environmental contamination, and hazardous material at over 100 sites across the U.S. The L.M. Office manages this database of sites registered under the Uranium Mill Tailings Control Act (UMTRCA).

### **DOD**

### **Department of Defense Sites**

**VERSION DATE: 06/21/10**

This information originates from the National Atlas of the United States Federal Lands data, which includes lands owned or administered by the Federal government. Army DOD, Army Corps of Engineers DOD, Air Force DOD, Navy DOD and Marine DOD areas of 640 acres or more are included.

### **FUDS**

### **Formerly Used Defense Sites**

**VERSION DATE: 06/01/15**

The Formerly Used Defense Sites (FUDS) inventory includes properties previously owned by or leased to the United States and under Secretary of Defense Jurisdiction, as well as Munitions Response Areas (MRAs). The remediation of these properties is the responsibility of the Department of Defense. This data is provided by the

U.S. Army Corps of Engineers (USACE), the boundaries/polygon data are based on preliminary findings and not all properties currently have polygon data available. **DISCLAIMER:** This data represents the results of data collection/processing for a specific USACE activity and is in no way to be considered comprehensive or to be used in any legal or official capacity as presented on this site. While the USACE has made a reasonable effort to insure the



[www.geo-search.com](http://www.geo-search.com) 888-396-0042

## ***Environmental Records Definitions – FEDERAL***

accuracy of the maps and associated data, it should be explicitly noted that USACE makes no warranty, representation or guaranty, either expressed or implied, as to the content, sequence, accuracy, timeliness or completeness of any of the data provided herein. For additional information on Formerly Used Defense Sites please contact the USACE Public Affairs Office at (202) 528-4285.

### **NLRRCRAC                      No Longer Regulated RCRA Corrective Action Facilities**

**VERSION DATE: 12/12/16**

This database includes RCRA Corrective Action facilities that are no longer regulated by the United States Environmental Protection Agency or do not meet other RCRA reporting requirements.

### **NMS                              Former Military Nike Missile Sites**

#### **No Longer Regulated RCRA Corrective Action Facilities**

This information was taken from report DRXTH-AS-IA-83A016 (Historical Overview of the Nike Missile System, 12/1984) which was performed by Environmental Science and Engineering, Inc. for the U.S. Army Toxic and Hazardous Materials Agency Assessment Division. The Nike system was deployed between 1954 and the mid-1970's. Among the substances used or stored on Nike sites were liquid missile fuel (JP-4); starter fluids (UDKH, aniline, and furfuryl alcohol); oxidizer (IRFNA); hydrocarbons (motor oil, hydraulic fluid, diesel fuel, gasoline, heating oil); solvents (carbon tetrachloride, trichloroethylene, trichloroethane, stoddard solvent); and battery electrolyte. The quantities of material a disposed of and procedures for disposal are not documented in published reports. Virtually all information concerning the potential for contamination at Nike sites is confined to personnel who were assigned to Nike sites.

During deactivation most hardware was shipped to depot-level supply points. There were reportedly instances where excess materials were disposed of on or near the site itself at closure. There was reportedly no routine site decontamination.

### **NPL                              National Priorities List**

**VERSION DATE: 04/05/17**

This database includes United States Environmental Protection Agency (EPA) National Priorities List sites that fall under the EPA's Superfund program, established to fund the cleanup of the most serious uncontrolled or abandoned hazardous waste sites identified for possible long-term remedial action.

### **PNPL                              Proposed National Priorities List**

**VERSION DATE: 04/05/17**

This database contains sites proposed to be included on the National Priorities List (NPL) in the Federal Register. The United States Environmental Protection Agency investigates these sites to determine if they may present long-term threats to public health or the environment.



[www.geo-search.com](http://www.geo-search.com) 888-396-0042

## ***Environmental Records Definitions – FEDERAL***

### **RCRAC**

### **Resource Conservation & Recovery Act - Corrective Action Facilities**

**VERSION DATE: 12/12/16**

The Resource Conservation and Recovery Act (RCRA) gives EPA the authority to control hazardous waste from the "cradle-to-grave." This includes the generation, transportation, treatment, storage, and disposal of hazardous waste. RCRA also set forth a framework for the management of non-hazardous solid wastes. The 1986 amendments to RCRA enabled EPA to address environmental problems that could result from underground tanks storing petroleum and other hazardous substances. This listing refers to facilities with corrective action activity.

### **RCRASUBC**

### **Resource Conservation & Recovery Act - Subject to Corrective Action Facilities**

**VERSION DATE: 12/12/16**

The Resource Conservation and Recovery Act (RCRA) gives EPA the authority to control hazardous waste from the "cradle-to-grave." This includes the generation, transportation, treatment, storage, and disposal of hazardous waste. RCRA also set forth a framework for the management of non-hazardous solid wastes. The 1986 amendments to RCRA enabled EPA to address environmental problems that could result from underground tanks storing petroleum and other hazardous substances. This listing refers to facilities subject to corrective actions.

### **RODS**

### **Record of Decision System**

**VERSION DATE: 07/01/13**

These decision documents maintained by the United States Environmental Protection Agency describe the chosen remedy for NPL (Superfund) site remediation. They also include site history, site description, site characteristics, community participation, enforcement activities, past and present activities, contaminated media, the contaminants present, and scope and role of response action.



[www.geo-search.com](http://www.geo-search.com) 888-396-0042

## ***Environmental Records Definitions – STATE (AZ)***

**AIRS**

**Air Quality Permits Database**

**VERSION DATE: 01/24/17**

This database, maintained by the Air Quality Division of the Arizona Department of Environmental Quality, contains information on air quality permits issued by the ADEQ based on activity type and emission rates of air pollutants per facility. Arizona Revised Statute §39-121.03(A) authorizes state agencies to charge for the reproduction of the public record based on the "value of the reproduction on the commercial market as best determined by the public body" when a records request is for a "commercial purpose" as defined by the statute. ADEQ has determined that requests for this data list meet the requirements of a commercial purpose. For this reason, GeoSearch is limited in obtaining frequent updates based on the associated costs. ADEQ Air Permits Data does NOT include Air Permits in Maricopa, Pima, and Pinal Counties.

**CDL**

**Clandestine Drug Laboratories**

**VERSION DATE: 05/15/15**

This list of seized drug laboratories or sites where drug manufacturing chemicals were seized is provided by the Arizona Board of Technical Registration. These sites are reported to meet the A.R.S. § 12-990(1) definition of a "clandestine drug laboratory". Remediated sites are removed from this list when the Board receives clean up notification from a certified clean up firm. This agency relies on information received from other sources as directed in A.R.S. § 12-1000 and assumes no responsibility for the accuracy or timeliness of third party reporting.

**DRYWELLS**

**Registered Drywells**

**VERSION DATE: 04/11/17**

This listing of registered drywells is maintained by the Arizona Department of Environmental Quality (ADEQ). According to the ADEQ, an Aquifer Protection Permit (APP) is required for drywells draining areas where hazardous substances are used, stored, loaded, or treated. General APPs are issued to certain drywells by statute, as provided in A.R.S. § 49-245.02. In addition, certain discharges to drywells in combination with stormwater are exempt from the APP requirements.

**EUR**

**Environmental Use Restriction Sites**

**VERSION DATE: 07/12/16**

The Arizona Department of Environmental Quality maintains this inventory of DEUR and VEMUR sites. A Declaration of Environmental Use Restriction (DEUR) is a restrictive land use covenant that is required when a property owner elects to use an institutional (i.e., administrative) control or engineering (i.e., physical) control as a means to meet remediation goals. The DEUR runs with and burdens the land, and requires maintenance of any institutional or engineering controls. A Voluntary Environmental Mitigation Use Restriction (VEMUR) is a restrictive land use covenant that, prior to July 18, 2000, was required when a property owner elected to remediate the property to non-residential uses. Effective July 18, 2000, the DEUR replaced the VEMUR as a restrictive use covenant. Arizona Revised Statute §39-121.03(A) authorizes state agencies to charge for the reproduction of the public record based on the "value of the



[www.geo-search.com](http://www.geo-search.com) 888-396-0042

## ***Environmental Records Definitions – STATE (AZ)***

reproduction on the commercial market as best determined by the public body" when a records request is for a "commercial purpose" as defined by the statute.

ADEQ has determined that requests for this data list meet the requirements of a commercial purpose. For this reason, GeoSearch is limited in obtaining frequent updates based on the associated costs.

### **SPILLS**

#### **Spills Database**

**VERSION DATE: 11/15/07**

The Arizona Department of Environmental Quality's (ADEQ) Emergency Response Unit works to minimize injuries, deaths, property damage and threats to human health and the environment from chemical spills, fires, explosions and other pollutant releases by stabilizing emergency incidents through its role as the environmental support agency of the state of Arizona Emergency Response and Recovery Plan. The ADEQ began tracking spills in this database in 1984, and last updated the database on November 15, 2001. For records of incidents after this date, see the National Response Center database (ERNS).

### **WWFAC**

#### **Wastewater Facility List**

**VERSION DATE: 06/03/13**

The Water Quality Division of the Arizona Department of Environmental Quality maintains this register of facilities with wastewater permits. Arizona Revised Statute §39-121.03(A) authorizes state agencies to charge for the reproduction of the public record based on the "value of the reproduction on the commercial market as best determined by the public body" when a records request is for a "commercial purpose" as defined by the statute. ADEQ has determined that requests for this data list meet the requirements of a commercial purpose. For this reason, GeoSearch is limited in obtaining frequent updates based on the associated costs.

### **BIOMW**

#### **Biohazardous Medical Waste Facilities**

**VERSION DATE: 12/20/16**

"Medical waste" means any solid waste that is generated in diagnosing, treating or immunizing a human being or animal or in any research relating to that diagnosis, treatment or immunization, or in producing or testing biologicals, and includes discarded drugs. "Biohazardous medical waste" is medical waste that is composed of one or more of the following: cultures and stocks; human blood and blood products; human pathologic wastes; medical sharps; and research animal wastes. The Arizona Department of Environmental Quality adopted specific rules for handling biohazardous medical waste and discarded drugs. Non-biohazardous medical waste is handled as solid waste.

### **UST**

#### **Underground Storage Tanks**

**VERSION DATE: 05/19/17**

The Tank Programs Division of the Arizona Department of Environmental Quality regulates any underground storage tank (UST) containing petroleum or hazardous substances larger than 110 gallons and operated on or after Jan. 1, 1974, with the exception of those used for on-site heating such as home heating oil USTs. These sites include



[www.geo-search.com](http://www.geo-search.com) 888-396-0042

## ***Environmental Records Definitions – STATE (AZ)***

marketers who sell gasoline to the public (such as service stations and convenience stores) and non-marketers who use tanks solely for their own needs (such as fleet service operators and local governments).

### **CLEANERS**

#### **Dry Cleaners Inventory**

**VERSION DATE: 06/26/06**

The Dry Cleaner Inventory Project was provided by Miller Brooks Environmental, Inc. for the Arizona Department of Environmental Quality to assist in the identification, prioritization, investigation and remediation of sites that have released hazardous substances into the lands and waters of the state. This Inventory includes the following types of dry cleaner sites: Sites with Known Contamination (sites with documented contamination, or a history of release and/or prior site characterization and remedial activities); Sites with High Potential for Release (sites with multiple owners, sites that have been in operation more than 10 years, sites that specifically operated between 1935 and 1984, and high-volume sites); and Sites with Low Potential for Release (sites that have been in operation only after 1985, or prior to 1934, sites that "broker" cleaning services to other facilities, and sites that operate primarily as a coin-operated laundry facility).

### **CLOSEDSWF**

#### **Closed Solid Waste Facilities**

**VERSION DATE: 04/30/15**

According to Arizona Revised Statutes, Chapter § 49-701, a "Closed solid waste facility" is defined as any of the following: A solid waste facility that ceases storing, treating, processing or receiving for disposal solid waste before the effective date of design and operation rules for that type of facility adopted pursuant to section 49-761; A public solid waste landfill that meets any of the following criteria: ceased receiving solid waste prior to July 1, 1983, ceased receiving solid waste and received at least two feet of cover material prior to January 1, 1986, and/or received approval for closure from the department. This database has not been updated by the Arizona Department of Environmental Quality since 1999.

### **LUST**

#### **Leaking Underground Storage Tanks**

**VERSION DATE: 01/10/17**

The Tank Programs Division of the Arizona Department of Environmental Quality (ADEQ) defines a leaking underground storage tank (LUST) as a UST that leaked some petroleum or hazardous substances into the soil or ground water. All LUSTs require an investigation and possible cleanup. Generally, releases from regulated USTs are the responsibility of the ADEQ UST Corrective Action Section. ADEQ does not regulate releases from unregulated USTs or above ground storage tanks.

### **OPENLF**

#### **Open Landfill Facilities**

**VERSION DATE: 06/03/16**

This database is provided by the Waste Programs Division's Solid Waste Management Section of the Arizona Department of Environmental Quality (ADEQ) and includes the following types of open landfills: Not ADEQ Regulated



[www.geo-search.com](http://www.geo-search.com) 888-396-0042

## ***Environmental Records Definitions – STATE (AZ)***

Landfills, Non-Municipal Solid Waste Landfills, Private Landfills, Municipal Solid Waste Landfills, and Native American Landfills.

### **VRPBF**

#### **Voluntary Remediation Program and Brownfields Program Sites**

**VERSION DATE: 02/14/17**

The Waste Programs Division of the Arizona Department of Environmental Quality (ADEQ) maintains this listing of Voluntary Remediation Program (VRP) and Brownfields Program sites. As stated by the ADEQ, Brownfields remediation project sites are required to apply for, and be accepted into the VRP. Oversight by the VRP helps ensure the Brownfields remediation projects protect human health and the environment. Through VRP, interested parties investigate and clean up soil and groundwater contaminated sites in cooperation with ADEQ. ADEQ reviews proposed voluntary remedial actions and provides a determination of no further action after successful site cleanup. Arizona Revised Statute §39-121.03(A) authorizes state agencies to charge for the reproduction of the public record based on the "value of the reproduction on the commercial market as best determined by the public body" when a records request is for a "commercial purpose" as defined by the statute. ADEQ has determined that requests for this data list meet the requirements of a commercial purpose. For this reason, GeoSearch is limited in obtaining frequent updates based on the associated costs.

### **ASPL**

#### **Arizona Superfund Program List**

**VERSION DATE: 02/28/17**

The Arizona Superfund Program List is comprised of the following elements: Water Quality Assurance Revolving Fund (WQARF) Registry sites, National Priorities List (NPL) sites and Department of Defense (DOD) sites requiring Arizona Department of Environmental Quality (ADEQ) Superfund Programs Section oversight. Prior to July 5, 2000, the ADEQ Superfund Programs Section published a list of sites entitled "Arizona CERCLIS Information Data System" (ACIDS). The ACIDS list has been replaced as an active list by the ASPL.

### **SHWS**

#### **State Hazardous Waste Sites**

**VERSION DATE: 08/03/95**

The Arizona CERCLIS Information Data System (ACIDS) list was used by the Arizona Department of Environmental Quality Superfund Programs Section (SPS) prior to July 2000. The ACIDS list consists of locations subject to investigations concerning possible contamination of soil, surface water, or groundwater under the State Water Quality Assurance Revolving Fund (WQARF) and Federal CERCLA programs. The ACIDS list has been archived and is no longer being distributed or updated. The ACIDS list has been replaced by the Arizona Superfund Program List (ASPL).

### **WQARF**

#### **Water Quality Assurance Revolving Fund Program Registry**

**VERSION DATE: 02/28/17**

The Arizona Department of Environmental Quality states that a WQARF (water quality assurance revolving fund) site is defined in statute as the "geographical areal extent of contamination" (Arizona Revised Statutes § 49- 281.14). The Remedial Projects Section uses the Arizona Water Quality Assurance Revolving Fund (WQARF), created under the



[www.geo-search.com](http://www.geo-search.com) 888-396-0042

## ***Environmental Records Definitions – STATE (AZ)***

Environmental Quality Act of 1986, to support hazardous substance cleanup efforts in the state. ADEQ established a registry of sites in Arizona where groundwater and/or soil contamination is present and qualify for funds from the Water Quality Assurance Revolving Fund (WQARF). Sites on the WQARF Registry are evaluated and given a score based on the type and location of contaminant(s) and the possibility for human exposure to the contaminant(s) present. The scores are used to help determine relative risk at the site, but do not necessarily indicate a direct risk to people or the environment. The maximum score a site can receive is 120.



[www.geo-search.com](http://www.geo-search.com) 888-396-0042



## ***Environmental Records Definitions - TRIBAL***

**USTR09**                      **Underground Storage Tanks On Tribal Lands**

**VERSION DATE: 10/06/16**

This database, provided by the United States Environmental Protection Agency (EPA), contains underground storage tanks on Tribal lands located in EPA Region 9. This region includes the following states: Arizona, California, Hawaii, Nevada, and the territories of Guam and American Samoa.

**LUSTR09**                      **Leaking Underground Storage Tanks On Tribal Lands**

**VERSION DATE: 10/06/16**

This database, provided by the United States Environmental Protection Agency (EPA), contains leaking underground storage tanks on Tribal lands located in EPA Region 9. This region includes the following states: Arizona, California, Hawaii, Nevada, and the territories of Guam and American Samoa.

**ODINDIAN**                      **Open Dump Inventory on Tribal Lands**

**VERSION DATE: 11/08/06**

This Indian Health Service database contains information about facilities and sites on tribal lands where solid waste is disposed of, which are not sanitary landfills or hazardous waste disposal facilities, and which meet the criteria promulgated under section 4004 of the Solid Waste Disposal Act (42 U.S.C. 6944).

**INDIANRES**                      **Indian Reservations**

**VERSION DATE: 01/01/00**

The Department of Interior and Bureau of Indian Affairs maintains this database that includes American Indian Reservations, off-reservation trust lands, public domain allotments, Alaska Native Regional Corporations and Recognized State Reservations.



[www.geo-search.com](http://www.geo-search.com) 888-396-0042

---

## ***E RecSearch Report***

---

[Satellite view](#)

*Target Property:*

***I-11 Segment Q2  
County, Arizona***

*Prepared For:*

***Pinyon Environmental Inc***

***Order #: 89809***

***Job #: 194881***

***Project #: 71550704***

***PO #: JAL***

***Date: 06/30/2017***

Contents

Target Property Summary ..... 4

Database Summary..... 5

Database Radius Summary ..... 10

Located Sites Summary ..... 19

Facility Registry System (FRSAZ)..... 20

State Hazardous Waste Sites (SHWS) ..... 21

Unlocated Sites Summary..... 22

Environmental Records Definitions - Federal ..... 23

Environmental Records Definitions - STATE (AZ) ..... 32

Environmental Records Definitions State (AZ) ..... 34

Environmental Records Definitions - TRIBAL ..... 36

## ***Disclaimer***

This report was designed by GeoSearch to meet or exceed the records search requirements of the All Appropriate Inquiries Rule (40 CFR §312.26) and the current version of the ASTM International E1527, Standard Practice for Environmental Site Assessments: Phase I Environmental Site Assessment Process or, if applicable, the custom requirements requested by the entity that ordered this report. The records and databases of records used to compile this report were collected from various federal, state and local governmental entities. It is the goal of GeoSearch to meet or exceed the 40 CFR §312.26 and E1527 requirements for updating records by using the best available technology. GeoSearch contacts the appropriate governmental entities on a recurring basis. Depending on the frequency with which a record source or database of records is updated by the governmental entity, the data used to prepare this report may be updated monthly, quarterly, semi-annually, or annually.

The information provided in this report was obtained from a variety of public sources. GeoSearch cannot ensure and makes no warranty or representation as to the accuracy, reliability, quality, errors occurring from data conversion or the customer's interpretation of this report. This report was made by GeoSearch for exclusive use by its clients only. Therefore, this report may not contain sufficient information for other purposes or parties. GeoSearch and its partners, employees, officers And independent contractors cannot be held liable For actual, incidental, consequential, special or exemplary damages suffered by a customer resulting directly or indirectly from any information provided by GeoSearch



[www.geo-search.com](http://www.geo-search.com) 888-396-0042

## ***Target Property Summary***

### **Target Property Information**

*I-11 Segment Q2 Arizona*

#### **Coordinates**

*Corridor*

#### **USGS Quadrangle**

*Buckeye, AZ Hassayampa, AZ*

### **Geographic Coverage Information**

**County/Parish:** Maricopa (AZ)

#### **Zip Code(s):**

Buckeye AZ: 85326

#### **Radon**

\* Target property is located in Radon Zone 2.

Zone 2 areas have a predicted average indoor radon screening level between 2 and 4 pCi/L (picocuries per liter).



www.geo-search.com 888-396-0042

## Database Summary

### **FEDERAL LISTING**

#### **Standard Environmental Records**

Database	Acronym	Locatable	Unlocatable	Search Radius (miles)
EMERGENCY RESPONSE NOTIFICATION SYSTEM	<a href="#">ERNSAZ</a>	0	0	TP/AP
FEDERAL ENGINEERING INSTITUTIONAL CONTROL SITES	<a href="#">EC</a>	0	0	TP/AP
LAND USE CONTROL INFORMATION SYSTEM	<a href="#">LUCIS</a>	0	0	TP/AP
RCRA SITES WITH CONTROLS	<a href="#">RCRASC</a>	0	0	TP/AP
RESOURCE CONSERVATION & RECOVERY ACT - GENERATOR	<a href="#">RCRAGR09</a>	0	0	0.1250
RESOURCE CONSERVATION & RECOVERY ACT – NON-GENERATOR	<a href="#">RCRANGR09</a>	0	0	0.1250
BROWNFIELDS MANAGEMENT SYSTEM	<a href="#">BF</a>	0	0	0.5000
DELISTED NATIONAL PRIORITIES LIST	<a href="#">DNPL</a>	0	0	0.5000
NO LONGER REGULATED RCRA NON-CORRACTS TSD FACILITIES	<a href="#">NLRRCRAT</a>	0	0	0.5000
RESOURCE CONSERVATION & RECOVERY ACT - NON-CORRACTS TREATMENT, STORAGE & DISPOSAL FACILITIES	<a href="#">RCRAT</a>	0	0	0.5000
SUPERFUND ENTERPRISE MANAGEMENT SYSTEM	<a href="#">SEMS</a>	0	0	0.5000
SUPERFUND ENTERPRISE MANAGEMENT SYSTEM ARCHIVED SITE INVENTORY	<a href="#">SEMSARCH</a>	0	0	0.5000
NATIONAL PRIORITIES LIST	<a href="#">NPL</a>	0	0	1.0000
NO LONGER REGULATED RCRA CORRECTIVE ACTION FACILITIES	<a href="#">NLRRCRAC</a>	0	0	1.0000
PROPOSED NATIONAL PRIORITIES LIST	<a href="#">PNPL</a>	0	0	1.0000
RESOURCE CONSERVATION & RECOVERY ACT – CORRECTIVE ACTION FACILITIES	<a href="#">RCRAC</a>	0	0	1.0000
RESOURCE CONSERVATION & RECOVERY ACT - SUBJECT TO CORRECTIVE ACTION FACILITIES	<a href="#">RCRASUBC</a>	0	0	1.0000
SUB-TOTAL		0	0	

#### **Additional Environmental Records**

Database	Acronym	Locatable	Unlocatable	Search Radius (miles)
AEROMETRIC INFORMATION RETRIEVAL SYSTEM / AIR FACILITY SUBSYSTEM	<a href="#">AIRSAFS</a>	0	0	TP/AP



www.geo-search.com 888-396-0042

BIENNIAL REPORTING SYSTEM	<a href="#">BRS</a>	0	0	TP/A P
CERCLIS LIENS	<a href="#">SFLIENS</a>	0	0	TP/A P
CLANDESTINE DRUG LABORATORY LOCATIONS	<a href="#">CDL</a>	0	0	TP/A P
EPA DOCKET DATA	<a href="#">DOCKETS</a>	0	0	TP/A P
ENFORCEMENT AND COMPLIANCE HISTORY INFORMATION	<a href="#">ECHOR09</a>	0	0	TP/A P
FACILITY REGISTRY SYSTEM	<a href="#">FRSAZ</a>	1	0	TP/A P

<b>Database</b>	<b>Acronym</b>	<b>Locatable</b>	<b>Unlocatable</b>	<b>Search Radius (miles)</b>
HAZARDOUS MATERIALS INCIDENT REPORTING SYSTEM	<a href="#">HMIRSR09</a>	0	0	TP/AP
INTEGRATED COMPLIANCE INFORMATION SYSTEM (FORMERLY DOCKETS)	<a href="#">ICIS</a>	0	0	TP/AP
INTEGRATED COMPLIANCE INFORMATION SYSTEM NATIONAL POLLUTANT DISCHARGE ELIMINATION SYSTEM	<a href="#">ICISNPDES</a>	0	0	TP/AP
MATERIAL LICENSING TRACKING SYSTEM	<a href="#">MLTS</a>	0	0	TP/AP
NATIONAL POLLUTANT DISCHARGE ELIMINATION SYSTEM	<a href="#">NPDESR09</a>	0	0	TP/AP
PCB ACTIVITY DATABASE SYSTEM	<a href="#">PADS</a>	0	0	TP/AP
PERMIT COMPLIANCE SYSTEM	<a href="#">PCSR09</a>	0	0	TP/AP
SECTION SEVEN TRACKING SYSTEM	<a href="#">SSTS</a>	0	0	TP/AP
TOXIC SUBSTANCE CONTROL ACT INVENTORY	<a href="#">TSCA</a>	0	0	TP/AP
TOXICS RELEASE INVENTORY	<a href="#">TRI</a>	0	0	TP/AP
HISTORICAL GAS STATIONS	<a href="#">HISTPST</a>	0	0	0.2500
MINE SAFETY AND HEALTH ADMINISTRATION MASTER INDEX FILE	<a href="#">MSHA</a>	0	0	0.2500
MINERAL RESOURCE DATA SYSTEM	<a href="#">MRDS</a>	0	0	0.2500
OPEN DUMP INVENTORY	<a href="#">ODI</a>	0	0	0.5000
SURFACE MINING CONTROL AND RECLAMATION ACT SITES	<a href="#">SMCRA</a>	0	0	0.5000
URANIUM MILL TAILINGS RADIATION CONTROL ACT SITES	<a href="#">USUMTRCA</a>	0	0	0.5000
DEPARTMENT OF DEFENSE SITES	<a href="#">DOD</a>	0	0	1.0000
FORMER MILITARY NIKE MISSILE SITES	<a href="#">NMS</a>	0	0	1.0000
FORMERLY USED DEFENSE SITES	<a href="#">FUDS</a>	0	0	1.0000
RECORD OF DECISION SYSTEM	<a href="#">RODS</a>	0	0	1.0000
SUB-TOTAL		1	0	



## **STATE (AZ) LISTING**

### **Standard Environmental Records**

<b>Database</b>	<b>Acronym</b>	<b>Locatable</b>	<b>Unlocatable</b>	<b>Search Radius (miles)</b>
ENVIRONMENTAL USE RESTRICTION SITES	<a href="#">EUR</a>	0	0	TP/AP
UNDERGROUND STORAGE TANKS	<a href="#">UST</a>	0	0	0.2500
CLOSED SOLID WASTE FACILITIES	<a href="#">CLOSEDSWF</a>	0	0	0.5000
LEAKING UNDERGROUND STORAGE TANKS	<a href="#">LUST</a>	0	0	0.5000
OPEN LANDFILL FACILITIES	<a href="#">OPENLF</a>	0	0	0.5000
VOLUNTARY REMEDIATION PROGRAM AND BROWNFIELDS PROGRAM SITES	<a href="#">VRPBF</a>	0	0	0.5000
ARIZONA SUPERFUND PROGRAM LIST	<a href="#">ASPL</a>	0	0	1.0000
STATE HAZARDOUS WASTE SITES	<a href="#">SHWS</a>	1	0	1.0000
WATER QUALITY ASSURANCE REVOLVING FUND PROGRAM REGISTRY	<a href="#">WQARF</a>	0	0	1.0000
SUB-TOTAL		1	0	

### **Additional Environmental Records**

<b>Database</b>	<b>Acronym</b>	<b>Locatable</b>	<b>Unlocatable</b>	<b>Search Radius (miles)</b>
AIR QUALITY PERMITS DATABASE	<a href="#">AIRS</a>	0	0	TP/AP
CLANDESTINE DRUG LABORATORIES	<a href="#">CDL</a>	0	0	TP/AP
REGISTERED DRYWELLS	<a href="#">DRYWELLS</a>	0	0	TP/AP
SPILLS DATABASE	<a href="#">SPILLS</a>	0	0	TP/AP
WASTEWATER FACILITY LIST	<a href="#">WWFAC</a>	0	0	TP/AP
BIOHAZARDOUS MEDICAL WASTE FACILITIES	<a href="#">BIOMW</a>	0	0	0.2500
DRY CLEANERS INVENTORY	<a href="#">CLEANERS</a>	0	0	0.5000
SUB-TOTAL		0	0	



www.geo-search.com 888-396-0042

## **TRIBAL LISTING**

### **Standard Environmental Records**

<b>Database</b>	<b>Acronym</b>	<b>Locatable</b>	<b>Unlocatable</b>	<b>Search Radius (miles)</b>
UNDERGROUND STORAGE TANKS ON TRIBAL LANDS	<a href="#">USTR09</a>	0	0	0.2500
LEAKING UNDERGROUND STORAGE TANKS ON TRIBAL LANDS	<a href="#">LUSTR09</a>	0	0	0.5000
OPEN DUMP INVENTORY ON TRIBAL LANDS	<a href="#">ODINDIAN</a>	0	0	0.5000
SUB-TOTAL		0	0	

### **Additional Environmental Records**

<b>Database</b>	<b>Acronym</b>	<b>Locatable</b>	<b>Unlocatable</b>	<b>Search Radius (miles)</b>
INDIAN RESERVATIONS	<a href="#">INDIANRES</a>	0	0	1.0000
SUB-TOTAL		0	0	
TOTAL		2	0	



www.geo-search.com 888-396-0042

## Database Radius Summary

### FEDERAL LISTING

Standard environmental records are displayed in **bold**.

Acronym	Search Radius (miles)	TP/AP (0 - 0.02)	1/8 Mile (> TP/AP)	1/4 Mile (> 1/8)	1/2 Mile (> 1/4)	1 Mile (> 1/2)	> 1 Mile	Total
AIRSAFS	0.0200	0	NS	NS	NS	NS	NS	0
BRS	0.0200	0	NS	NS	NS	NS	NS	0
CDL	0.0200	0	NS	NS	NS	NS	NS	0
DOCKETS	0.0200	0	NS	NS	NS	NS	NS	0
<b>EC</b>	<b>0.0200</b>	<b>0</b>	<b>NS</b>	<b>NS</b>	<b>NS</b>	<b>NS</b>	<b>NS</b>	<b>0</b>
ECHOR09	0.0200	0	NS	NS	NS	NS	NS	0
<b>ERNSAZ</b>	<b>0.0200</b>	<b>0</b>	<b>NS</b>	<b>NS</b>	<b>NS</b>	<b>NS</b>	<b>NS</b>	<b>0</b>
FRSAZ	0.0200	1	NS	NS	NS	NS	NS	1
HMIRSR09	0.0200	0	NS	NS	NS	NS	NS	0
ICIS	0.0200	0	NS	NS	NS	NS	NS	0
ICISNPDES	0.0200	0	NS	NS	NS	NS	NS	0
<b>LUCIS</b>	<b>0.0200</b>	<b>0</b>	<b>NS</b>	<b>NS</b>	<b>NS</b>	<b>NS</b>	<b>NS</b>	<b>0</b>
MLTS	0.0200	0	NS	NS	NS	NS	NS	0
NPDESR09	0.0200	0	NS	NS	NS	NS	NS	0
PADS	0.0200	0	NS	NS	NS	NS	NS	0
PCSR09	0.0200	0	NS	NS	NS	NS	NS	0
<b>RCRASC</b>	<b>0.0200</b>	<b>0</b>	<b>NS</b>	<b>NS</b>	<b>NS</b>	<b>NS</b>	<b>NS</b>	<b>0</b>
SFLIENS	0.0200	0	NS	NS	NS	NS	NS	0
SSTS	0.0200	0	NS	NS	NS	NS	NS	0
TRI	0.0200	0	NS	NS	NS	NS	NS	0
TSCA	0.0200	0	NS	NS	NS	NS	NS	0
<b>RCRAGR09</b>	<b>0.1250</b>	<b>0</b>	<b>0</b>	<b>NS</b>	<b>NS</b>	<b>NS</b>	<b>NS</b>	<b>0</b>



www.geo-search.com 888-396-0042

				<b>S</b>	<b>S</b>	<b>S</b>	<b>S</b>	
<b>RCRANGR09</b>	<b>0.1250</b>	<b>0</b>	<b>0</b>	<b>N S</b>	<b>N S</b>	<b>N S</b>	<b>N S</b>	<b>0</b>
<b>HISTPST</b>	<b>0.2500</b>	<b>0</b>	<b>0</b>	<b>0</b>	<b>N S</b>	<b>N S</b>	<b>N S</b>	<b>0</b>
<b>MRDS</b>	<b>0.2500</b>	<b>0</b>	<b>0</b>	<b>0</b>	<b>N S</b>	<b>N S</b>	<b>N S</b>	<b>0</b>
<b>MSHA</b>	<b>0.2500</b>	<b>0</b>	<b>0</b>	<b>0</b>	<b>N S</b>	<b>N S</b>	<b>N S</b>	<b>0</b>
<b>BF</b>	<b>0.5000</b>	<b>0</b>	<b>0</b>	<b>0</b>	<b>0</b>	<b>N S</b>	<b>N S</b>	<b>0</b>
<b>DNPL</b>	<b>0.5000</b>	<b>0</b>	<b>0</b>	<b>0</b>	<b>0</b>	<b>N S</b>	<b>N S</b>	<b>0</b>
<b>NLRRCRAT</b>	<b>0.5000</b>	<b>0</b>	<b>0</b>	<b>0</b>	<b>0</b>	<b>N S</b>	<b>N S</b>	<b>0</b>
<b>ODI</b>	<b>0.5000</b>	<b>0</b>	<b>0</b>	<b>0</b>	<b>0</b>	<b>N S</b>	<b>N S</b>	<b>0</b>
<b>RCRAT</b>	<b>0.5000</b>	<b>0</b>	<b>0</b>	<b>0</b>	<b>0</b>	<b>N S</b>	<b>N S</b>	<b>0</b>
<b>SEMS</b>	<b>0.5000</b>	<b>0</b>	<b>0</b>	<b>0</b>	<b>0</b>	<b>N S</b>	<b>N S</b>	<b>0</b>

<b>SEMSARCH</b>	<b>0.5000</b>	<b>0</b>	<b>0</b>	<b>0</b>	<b>0</b>	<b>N S</b>	<b>N S</b>	<b>0</b>
<b>SMCRA</b>	<b>0.5000</b>	<b>0</b>	<b>0</b>	<b>0</b>	<b>0</b>	<b>N S</b>	<b>N S</b>	<b>0</b>
<b>USUMTRCA</b>	<b>0.5000</b>	<b>0</b>	<b>0</b>	<b>0</b>	<b>0</b>	<b>N S</b>	<b>N S</b>	<b>0</b>

<b>Acronym</b>	<b>Search Radius (miles)</b>	<b>TP/AP (0 - 0.02)</b>	<b>1/8 Mile (&gt; TP/AP)</b>	<b>1/4 Mile (&gt; 1/8)</b>	<b>1/2 Mile (&gt; 1/4)</b>	<b>1 Mile (&gt; 1/2)</b>	<b>&gt; 1 Mile</b>	<b>Total</b>
<i>DOD</i>	<i>1.0000</i>	<i>0</i>	<i>0</i>	<i>0</i>	<i>0</i>	<i>0</i>	<i>N S</i>	<i>0</i>
<i>FUDS</i>	<i>1.0000</i>	<i>0</i>	<i>0</i>	<i>0</i>	<i>0</i>	<i>0</i>	<i>N S</i>	<i>0</i>
<b>NLRRCRAC</b>	<b>1.0000</b>	<b>0</b>	<b>0</b>	<b>0</b>	<b>0</b>	<b>0</b>	<b>N S</b>	<b>0</b>
<i>NMS</i>	<i>1.0000</i>	<i>0</i>	<i>0</i>	<i>0</i>	<i>0</i>	<i>0</i>	<i>N S</i>	<i>0</i>
<b>NPL</b>	<b>1.0000</b>	<b>0</b>	<b>0</b>	<b>0</b>	<b>0</b>	<b>0</b>	<b>N S</b>	<b>0</b>
<b>PNPL</b>	<b>1.0000</b>	<b>0</b>	<b>0</b>	<b>0</b>	<b>0</b>	<b>0</b>	<b>N S</b>	<b>0</b>
<b>RCRAC</b>	<b>1.0000</b>	<b>0</b>	<b>0</b>	<b>0</b>	<b>0</b>	<b>0</b>	<b>N S</b>	<b>0</b>
<b>RCRASUBC</b>	<b>1.0000</b>	<b>0</b>	<b>0</b>	<b>0</b>	<b>0</b>	<b>0</b>	<b>N S</b>	<b>0</b>
<i>RODS</i>	<i>1.0000</i>	<i>0</i>	<i>0</i>	<i>0</i>	<i>0</i>	<i>0</i>	<i>N S</i>	<i>0</i>
<b>SUB-TOTAL</b>		<b>1</b>	<b>0</b>	<b>0</b>	<b>0</b>	<b>0</b>	<b>0</b>	<b>1</b>

## **STATE (AZ) LISTING**

Standard environmental records are displayed in **bold**.

<b>Acronym</b>	<b>Search Radius (miles)</b>	<b>TP/AP (0 - 0.02)</b>	<b>1/8 Mile (&gt; TP/AP)</b>	<b>1/4 Mile (&gt; 1/8)</b>	<b>1/2 Mile (&gt; 1/4)</b>	<b>1 Mile (&gt; 1/2)</b>	<b>&gt; 1 Mile</b>	<b>Total</b>
AIRS	0.0200	0	NS	NS	NS	NS	NS	0
CDL	0.0200	0	NS	NS	NS	NS	NS	0
DRYWELLS	0.0200	0	NS	NS	NS	NS	NS	0
<b>EUR</b>	<b>0.0200</b>	<b>0</b>	<b>NS</b>	<b>NS</b>	<b>NS</b>	<b>NS</b>	<b>NS</b>	<b>0</b>
SPILLS	0.0200	0	NS	NS	NS	NS	NS	0
WWFAC	0.0200	0	NS	NS	NS	NS	NS	0
BIOMW	0.2500	0	0	0	NS	NS	NS	0
<b>UST</b>	<b>0.2500</b>	<b>0</b>	<b>0</b>	<b>0</b>	<b>NS</b>	<b>NS</b>	<b>NS</b>	<b>0</b>
CLEANERS	0.5000	0	0	0	0	NS	NS	0
<b>CLOSEDSWF</b>	<b>0.5000</b>	<b>0</b>	<b>0</b>	<b>0</b>	<b>0</b>	<b>NS</b>	<b>NS</b>	<b>0</b>
<b>LUST</b>	<b>0.5000</b>	<b>0</b>	<b>0</b>	<b>0</b>	<b>0</b>	<b>NS</b>	<b>NS</b>	<b>0</b>
<b>OPENLF</b>	<b>0.5000</b>	<b>0</b>	<b>0</b>	<b>0</b>	<b>0</b>	<b>NS</b>	<b>NS</b>	<b>0</b>
<b>VRPBF</b>	<b>0.5000</b>	<b>0</b>	<b>0</b>	<b>0</b>	<b>0</b>	<b>NS</b>	<b>NS</b>	<b>0</b>
<b>ASPL</b>	<b>1.0000</b>	<b>0</b>	<b>0</b>	<b>0</b>	<b>0</b>	<b>0</b>	<b>NS</b>	<b>0</b>
<b>SHWS</b>	<b>1.0000</b>	<b>0</b>	<b>0</b>	<b>0</b>	<b>0</b>	<b>1</b>	<b>NS</b>	<b>1</b>
<b>WQARF</b>	<b>1.0000</b>	<b>0</b>	<b>0</b>	<b>0</b>	<b>0</b>	<b>0</b>	<b>NS</b>	<b>0</b>
<b>SUB-TOTAL</b>		<b>0</b>	<b>0</b>	<b>0</b>	<b>0</b>	<b>1</b>	<b>0</b>	<b>1</b>



www.geo-search.com 888-396-0042

## TRIBAL LISTING

Standard environmental records are displayed in **bold**.

Acronym	Search Radius (miles)	TP/AP (0 - 0.02)	1/8 Mile (> TP/AP)	1/4 Mile (> 1/8)	1/2 Mile (> 1/4)	1 Mile (> 1/2)	> 1 Mile	Total
USTR09	0.2500	0	0	0	NS	NS	NS	0
LUSTR09	0.5000	0	0	0	0	NS	NS	0
ODINDIAN	0.5000	0	0	0	0	NS	NS	0
INDIANRES	1.0000	0	0	0	0	0	NS	0
SUB-TOTAL		0	0	0	0	0	0	0
TOTAL		1	0	0	0	1	0	2

**NOTES:**

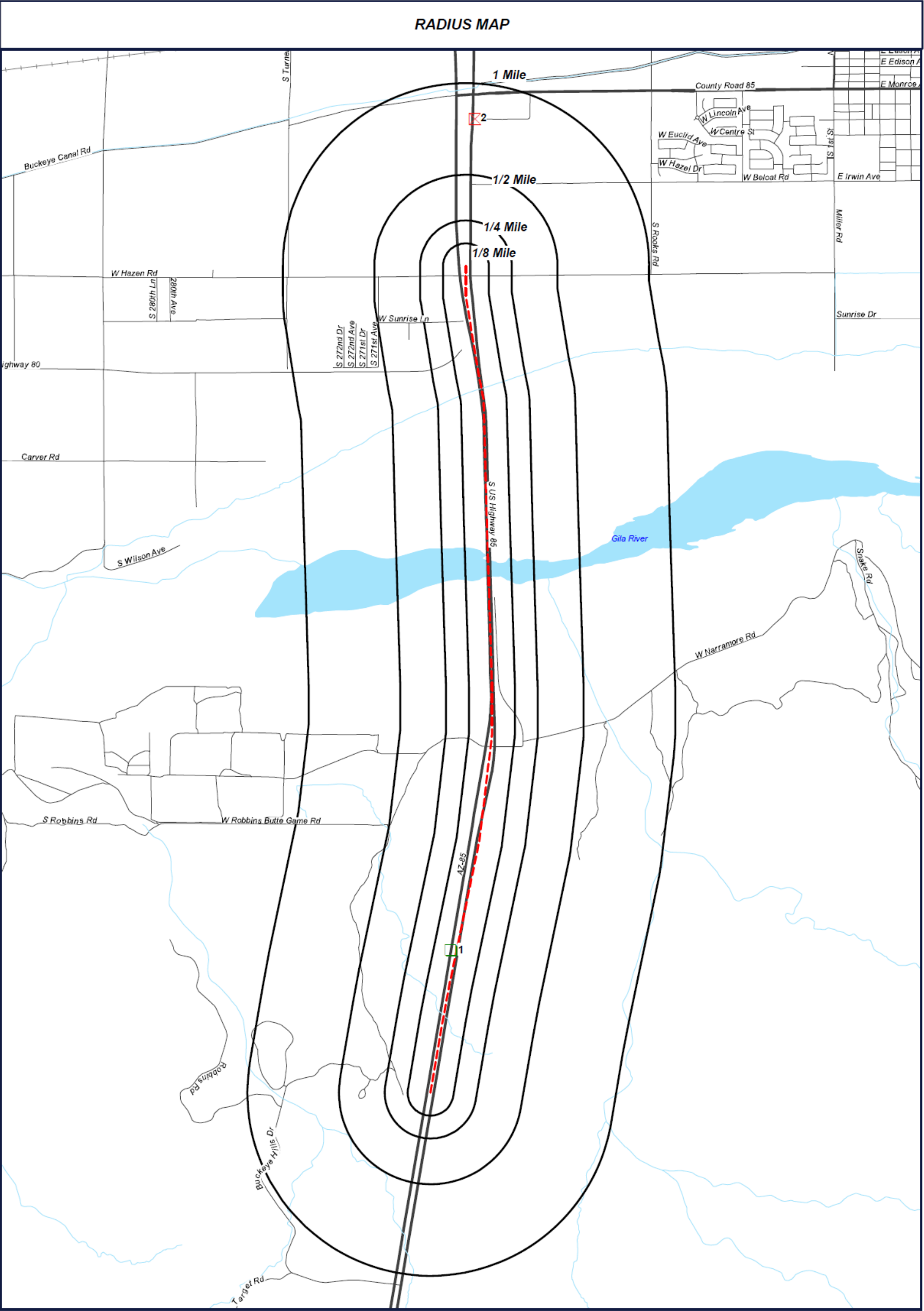
NS = NOT SEARCHED

TP/AP = TARGET PROPERTY/ADJACENT PROPERTY



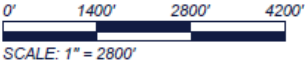
www.geo-search.com 888-396-0042





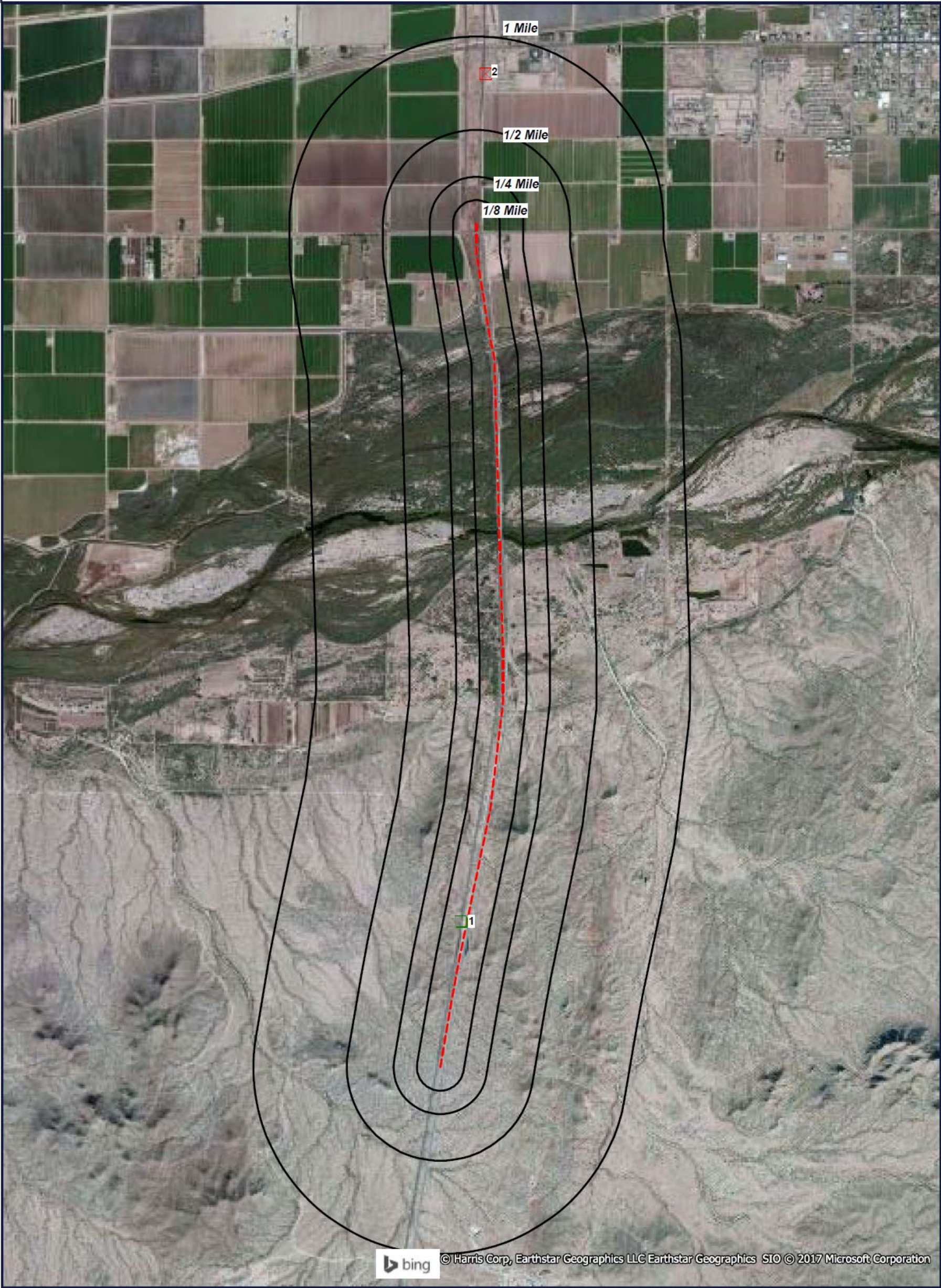
- - - Target Property (TP)
- FRS AZ
- ⊗ SHWS

I-11 Segment Q2  
County, Arizona





ORTHOPHOTO MAP



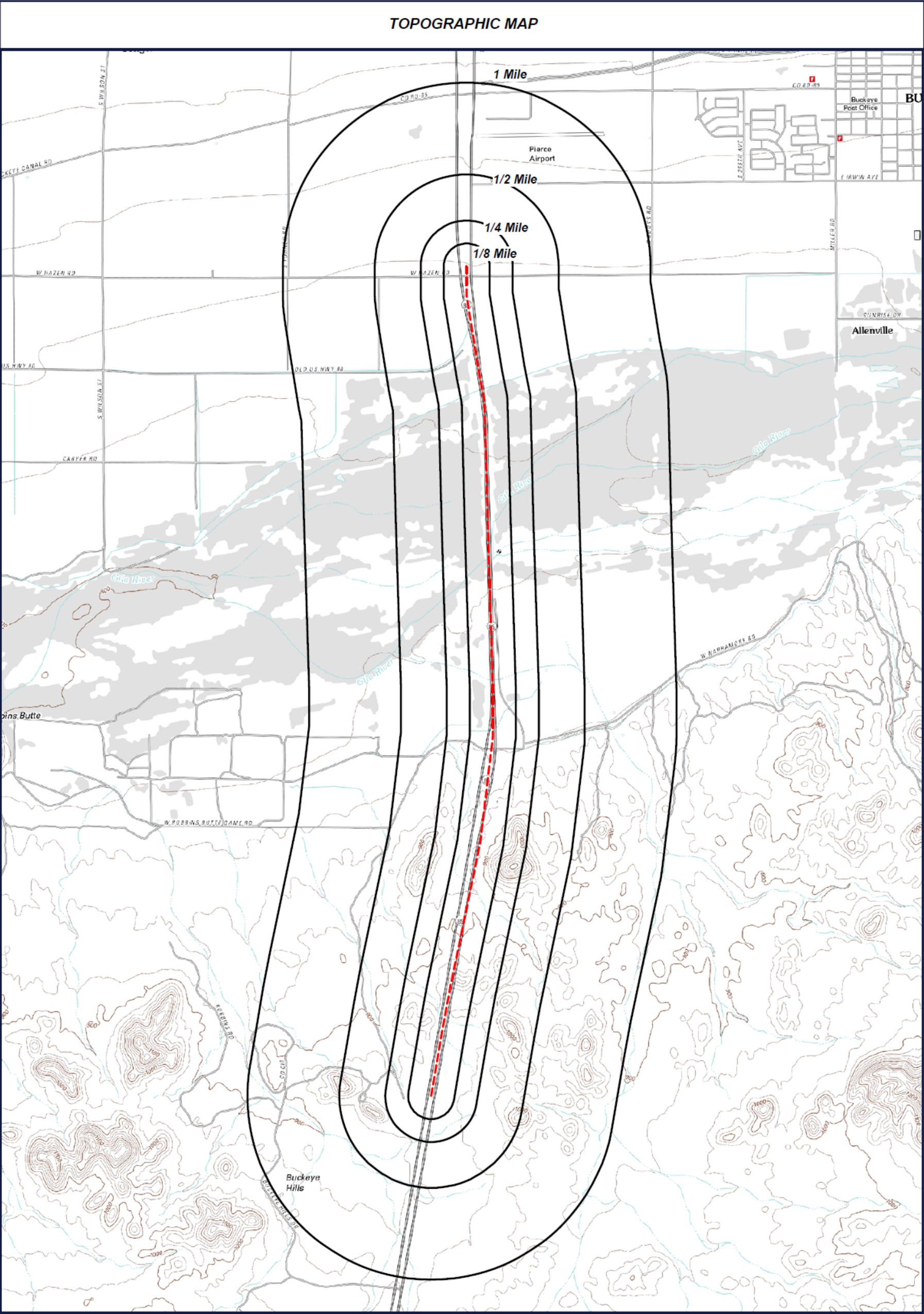
- Target Property (TP)
- FRSAZ
- SHWS

Quadrangle(s): Buckeye,  
Hassayampa  
I-11 Segment Q2  
County, Arizona



0' 1400' 2800' 4200'  
SCALE: 1" = 2800'





## Located Sites Summary

NOTE: Standard environmental records are displayed in **bold**.

Map ID#	Database Name	Site ID#	Distance From Site	Site Name	Address	PAGE #
<a href="#">1</a>	FRSAZ	110039258460	0.02 mi. W (106 ft.)	HIGHWAY 85 MP 141 TO 147	NO ADDRESS ON RECORD, BUCKEYE, AZ 85326	<a href="#">14</a>
<a href="#">2</a>	<b>SHWS</b>	<b>113ACID</b>	<b>0.81 mi. N (4277 ft.)</b>	<b>PIERCE AVIATION</b>	<b>W STATE HWY 85, BUCKEYE, AZ 85326</b>	<a href="#">15</a>



www.geo-search.com 888-396-0042

## Facility Registry System (FRSAZ)

[MAP ID# 1](#)

Distance from Property: 0.02 mi. (106 ft.) W

### **FACILITY INFORMATION**

REGISTRY ID: **110039258460**

NAME: **HIGHWAY 85 MP 141 TO 147**

LOCATION ADDRESS: **NO ADDRESS ON RECORD**  
**BUCKEYE, AZ 85326**

COUNTY: **MARICOPA**

EPA REGION: **09**

FEDERAL FACILITY: **NOT REPORTED**

TRIBAL LAND: **NOT REPORTED**

ALTERNATIVE NAME/S:

**HIGHWAY 85 MP 141 TO 147**

PROGRAM/S LISTED FOR THIS FACILITY

**AZURITE - ARIZON UNIFIED REPOSITORY FOR INFORMATIONAL TRACKING OF THE ENVIRONMENT**

STANDARD INDUSTRIAL CLASSIFICATION/S (SIC)

**NO SIC DATA REPORTED**

NORTH AMERICAN INDUSTRY CLASSIFICATION/S (NAICS)

**NO NAICS DATA REPORTED**

[Back to Report Summary](#)



www.geo-search.com 888-396-0042

## State Hazardous Waste Sites (SHWS)

[MAP ID# 2](#)

Distance from Property: 0.81 mi. (4,277 ft.) N

### **FACILITY INFORMATION**

GEOSEARCH ID: 113ACID

EPA ID: **AZD981679947**

ACIDS ID: 113

NAME: **PIERCE AVIATION**

ADDRESS: **W STATE HWY 85**

**BUCKEYE, AZ 85326**

WATER QUALITY ASSURANCE REVOLVONG FUND: **NOT REPORTED**

FILE LOCATION:

**THE PA/SI FOR THESE SITES HAVE BEEN COMPLETED AND ARE AVAILABLE FOR REVIEW. APPOINTMENTS TO REVIEW FILES LOCATED WITHIN THIS PROGRAM MAY BE MADE THROUGH THE PREREMEDIAL UNIT SECRETARY. TELEPHONE: (602) 2074227.**

[Back to Report Summary](#)



www.geo-search.com 888-396-0042

## ***Unlocated Sites Summary***

*This list contains sites that could not be mapped due to limited or incomplete address information.*

*No Records Found*



www.geo-search.com 888-396-0042

## ***Environmental Records Definitions - Federal***

### **AIRSAFS**

Aerometric Information Retrieval System/ Air Facility System

VERSION DATE: 10/20/14

The United States Environmental Protection Agency (EPA) modified the Aerometric Information Retrieval System (AIRS) to a database that exclusively tracks the compliance of stationary sources of air pollution with EPA regulations: the Air Facility Subsystem (AFS). Since this change in 2001, the management of the AIRS/AFS database was assigned to EPA's Office of Enforcement and Compliance Assurance.

### **BRS**

Biennial Reporting System

VERSION DATE: 12/31/11

The United States Environmental Protection Agency (EPA), in cooperation with the States, biennially collects information regarding the generation, management, and final disposition of hazardous wastes regulated under the Resource Conservation and Recovery Act of 1976 (RCRA), as amended. The Biennial Report captures detailed data on the generation of hazardous waste from large quantity generators and data on waste management practices from treatment, storage and disposal facilities. Currently, the EPA states that data collected between 1991 and 1997 was originally a part of the defunct Biennial Reporting System and is now incorporated into the RCRAInfo data system.

### **CDL**

Clandestine Drug Laboratory Locations

VERSION DATE: 07/01/16

The U.S. Department of Justice ("the Department") provides this information as a public service. It contains addresses of some locations where law enforcement agencies reported they found chemicals or other items that indicated the presence of either clandestine drug laboratories or dumpsites. In most cases, the source of the entries is not the Department, and the Department has not verified the entry and does not guarantee its accuracy. Members of the public must verify the accuracy of all entries by, for example, contacting local law enforcement and local health departments. The Department does not establish, implement, enforce, or certify compliance with clean-up or remediation standards for contaminated sites; the public should contact a state or local health department or environmental protection agency for that information.

### **DOCKETS**

EPA Docket Data

VERSION DATE: 12/22/05

The United States Environmental Protection Agency Docket data lists Civil Case Defendants, filing dates as far back as 1971, laws broken including section, violations that occurred, pollutants involved, penalties assessed and superfund awards by facility and location. Please refer to ICIS database as source of current data.

### **EC'**

Federal Engineering Institutional Control Sites

VERSION DATE 08/03/15

This database includes site locations where Engineering and/or Institutional Controls have been identified as part of a selected remedy for the site as defined by United States Environmental Protection Agency official remedy decision documents. A site listing does not indicate that the institutional and engineering controls are currently in place nor will be in place once the remedy is



www.geo-search.com 888-396-0042



complete; it only indicates that the decision to include either of them in the remedy is documented as of the completed date of the document. Institutional controls are actions, such as legal controls, that help minimize the potential for human exposure to contamination by ensuring appropriate land or resource use. Engineering controls include caps, barriers, or other device engineering to prevent access, exposure, or continued migration of contamination.

**ECHOR09** Enforcement and Compliance History Information

VERSION DATE: 02/08/17

The EPA's Enforcement and Compliance History Online (ECHO) database, provides compliance and enforcement information for facilities nationwide. This database includes facilities regulated as Clean Air Act stationary sources, Clean Water Act direct dischargers, Resource Conservation and Recovery Act hazardous waste handlers, Safe Drinking Water Act public water systems along with other data, such as Toxics Release Inventory releases.

**ERNSAZ** Emergency Response Notification System

VERSION DATE: 04/17/17

This National Response Center database contains data on reported releases of oil, chemical, radiological, biological, and/or etiological discharges into the environment anywhere in the United States and its territories. The data comes from spill reports made to the U.S. Environmental Protection Agency, U.S. Coast Guard, the National Response Center and/or the U.S. Department of Transportation.

**FRSAZ** Facility Registration System

VERSION DATE: 04/04/17

The United States Environmental Protection Agency's Office of Environmental Information (OEI) developed the Facility Registry System (FRS) as the centrally managed database that identifies facilities, sites or places subject to environmental regulations or of environmental interest. The Facility Registry System replaced the Facility Index System or FINDS database.

**HMIRSR09** Hazardous Materials Incident Reporting System

VERSION DATE: 11/29/16

The HMIRS database contains unintentional hazardous materials release information reported to the U.S. Department of Transportation located in EPA Region 9. This region includes the following states: Arizona, California, Hawaii, Nevada, and the territories of Guam and American Samoa.

**ICIS** Integrated Compliance Information System (formerly DOCKETS)

VERSION DATE: 03/25/17

ICIS is a case activity tracking and management system for civil, judicial, and administrative federal Environmental Protection Agency enforcement cases. ICIS contains information on federal administrative and federal judicial cases under the following environmental statutes: the Clean Air Act, the Clean Water Act, the Resource Conservation and Recovery Act, the Emergency Planning and Community Right-to-Know Act - Section 313, the Toxic Substances Control Act, the Federal Insecticide, Fungicide, and Rodenticide Act, the Comprehensive Environmental Response, Compensation, and Liability Act, the Safe Drinking Water Act, and the Marine Protection, Research, and Sanctuaries Act.

**ICISNPDES** Integrated Compliance Information System National Pollutant Discharge Elimination System



www.geo-search.com 888-396-0042

In 2006, the Integrated Compliance Information System (ICIS) - National Pollutant Discharge Elimination System (NPDES) became the NPDES national system of record for select states, tribes and territories. ICIS-NPDES is an information management system maintained by the United States Environmental Protection Agency's Office of Compliance to track permit compliance and enforcement status of facilities regulated by the NPDES under the Clean Water Act. ICIS-NPDES is designed to support the NPDES program at the state, regional, and national levels.

**LUCIS** Land Use Control Information System

VERSION DATE: 9/01/06

The LUCIS database is maintained by the U.S. Navy and contains information for former Base Realignment and Closure (BRAC) properties across the United States.

**MLTS** Material Licensing Tracking System

VERSION DATE: 02/12/16

MLTS is a list of approximately 8,100 sites which have or use radioactive materials subject to the United States Nuclear Regulatory Commission (NRC) licensing requirements.

**NPDES09** National Pollutant Discharge Elimination System

VERSION DATE: 04/01/07

Information in this database is extracted from the Water Permit Compliance System (PCS) database which is used by United States Environmental Protection Agency to track surface water permits issued under the Clean Water Act. This database includes permitted facilities located in EPA Region 9. This region includes the following states: Arizona, California, Hawaii, Nevada, and the territories of Guam and American Samoa. The NPDES database was collected from December 2002 until April 2007. Refer to the PCS and/or ICIS-NPDES database as source of current data.

**PADS** PCB Activity Database System

VERSION DATE: 07/01/14

The PCB Activity Database System (PADS) is used by the United States Environmental Protection Agency to monitor the activities of polychlorinated biphenyls (PCB) handlers.

**PCSR09** Permit Compliance System

VERSION DATE: 08/01/12

The Permit Compliance System is used in tracking enforcement status and permit compliance of facilities controlled by the National Pollutant Discharge Elimination System (NPDES) under the Clean Water Act and is maintained by the United States Environmental Protection Agency's Office of Compliance. PCS is designed to support the NPDES program at the state, regional, and national levels. This database includes permitted facilities located in EPA Region 9. This region includes the following states: Arizona, California, Hawaii, Nevada, and the territories of Guam and American Samoa. PCS has been modernized, and no longer exists. National Pollutant Discharge Elimination System (ICIS-NPDES) data can now be found in Integrated Compliance Information System (ICIS).



www.geo-search.com 888-396-0042

**RCRASC**

RCRA Sites with Controls

VERSION DATE: 04/04/17

The Resource Conservation and Recovery Act (RCRA) gives EPA the authority to control hazardous waste from the "cradle-to-grave." This includes the generation, transportation, treatment, storage, and disposal of hazardous waste. RCRA also set forth a framework for the management of non-hazardous solid wastes. The 1986 amendments to RCRA enabled EPA to address environmental problems that could result from underground tanks storing petroleum and other hazardous substances. This listing refers to facilities with institutional controls in place.

**SFLIENS**

CERCLIS Liens

VERSION DATE: 06/08/12

A Federal CERCLA ("Superfund") lien can exist by operation of law at any site or property at which United States Environmental Protection Agency has spent Superfund monies. These monies are spent to investigate and address releases and threatened releases of contamination. CERCLIS provides information as to the identity of these sites and properties. This database contains those CERCLIS sites where the Lien on Property action is complete.

**SSTS**

Section Seven Tracking System

VERSION DATE: 12/08/14

The United States Environmental Protection Agency tracks information on pesticide establishments through the Section Seven Tracking System (SSTS). SSTS records the registration of new establishments and records pesticide production at each establishment. The Federal Insecticide, Fungicide and Rodenticide Act (FIFRA) requires that production of pesticides or devices be conducted in a registered pesticide-producing or device-producing establishment. ("Production" includes formulation, packaging, repackaging, and relabeling.)

**TRI**

Toxics Release Inventory

VERSION DATE: 12/31/15

The Toxics Release Inventory, provided by the United States Environmental Protection Agency, includes data on toxic chemical releases and waste management activities from certain industries as well as federal and tribal facilities. This inventory contains information about the types and amounts of toxic chemicals that are released each year to the air, water, and land as well as information on the quantities of toxic chemicals sent to other facilities for further waste management.

**TSCA**

Toxic Substance Control Act Inventory

VERSION DATE: 12/31/06

The Toxic Substances Control Act (TSCA) was enacted in 1976 to ensure that chemicals manufactured, imported, processed, or distributed in commerce, or used or disposed of in the United States do not pose any unreasonable risks to human health or the environment. TSCA section 8(b) provides the United States Environmental Protection Agency authority to "compile, keep current, and publish a list of each chemical substance that is manufactured or processed in the United States." This TSCA Chemical Substance Inventory contains non-confidential information on the production amount of toxic chemicals from each manufacturer and importer site.

**RCRAGR09**

Resource Conservation &amp; Recovery Act – Generator

[www.geo-search.com](http://www.geo-search.com) 888-396-0042

The Resource Conservation and Recovery Act (RCRA) gives EPA the authority to control hazardous waste from the "cradle-to-grave." This includes the generation, transportation, treatment, storage, and disposal of hazardous waste. RCRA also set forth a framework for the management of non-hazardous solid wastes. The 1986 amendments to RCRA enabled EPA to address environmental problems that could result from underground tanks storing petroleum and other hazardous substances. This listing refers to facilities currently generating hazardous waste. EPA Region 9 includes the following states: Arizona, California, Hawaii, Nevada, and the territories of Guam and American Samoa.

**RCRANGR09** Resource Conservation & Recovery Act – Non Generator

VERSION DATE: 12/12/16

The Resource Conservation and Recovery Act (RCRA) gives EPA the authority to control hazardous waste from the "cradle-to-grave." This includes the generation, transportation, treatment, storage, and disposal of hazardous waste. RCRA also set forth a framework for the management of non-hazardous solid wastes. The 1986 amendments to RCRA enabled EPA to address environmental problems that could result from underground tanks storing petroleum and other hazardous substances. This listing refers to facilities classified as non-generators. Non-Generators do not presently generate hazardous waste. EPA Region 9 includes the following states: Arizona, California, Hawaii, Nevada, and the territories of Guam and American Samoa.

**HISTPST** Historical Gas Stations

VERSION DATE: NR

This historic directory of service stations is provided by the Cities Service Company. The directory includes Cities Service filling stations that were located throughout the United States in 1930.

**MRDS** Mineral Resource Data System

VERSION DATE: 03/15/16

MRDS (Mineral Resource Data System) is a collection of reports describing metallic and nonmetallic mineral resources throughout the world. Included are deposit name, location, commodity, deposit description, geologic characteristics, production, reserves, resources, and references. This database contains the records previously provided in the Mineral Resource Data System (MRDS) of USGS and the Mineral Availability System/Mineral Industry Locator System (MAS/MILS) originated in the U.S. Bureau of Mines, which is now part of USGS.

**MSHA** Mine Safety and Health Administration Master Index File

VERSION DATE: 02/03/17

The Mine dataset lists all Coal and Metal/Non-Metal mines under MSHA's jurisdiction since 1/1/1970. It includes such information as the current status of each mine (Active, Abandoned, NonProducing, etc.), the current owner and operating company, commodity codes and physical attributes of the mine. Mine ID is the unique key for this data. This information is provided by the United States Department of Labor - Mine Safety and Health Administration (MSHA).

**BF** Brownfields Management System

VERSION DATE: 05/10/17

Brownfields are real property, the expansion, redevelopment, or reuse of which may be complicated by the presence or potential



www.geo-search.com 888-396-0042

presence of a hazardous substance, pollutant, or contaminant. Cleaning up and reinvesting in these properties takes development pressures off of undeveloped, open land, and both improves and protects the environment. The United States Environmental Protection Agency maintains this database to track activities in the various brown field grant programs including grantee assessment, site cleanup and site redevelopment. This database included tribal brownfield sites.

**DNPL** Delisted National Priorities List

VERSION DATE: 04/05/17

This database includes sites from the United States Environmental Protection Agency's Final National Priorities List (NPL) where remedies have proven to be satisfactory or sites where the original analyses were inaccurate, and the site is no longer appropriate for inclusion on the NPL, and final publication in the Federal Register has occurred.

**NLRRCRAT** No Longer Regulated RCRA Non-CORRACTS TSD Facilities

VERSION DATE: 12/12/16

This database includes RCRA Non-Corrective Action TSD facilities that are no longer regulated by the United States Environmental Protection Agency or do not meet other RCRA reporting requirements. This listing includes facilities that formerly treated, stored or disposed of hazardous waste.

**ODI** Open Dump Inventory

VERSION DATE: 06/01/85

The open dump inventory was published by the United States Environmental Protection Agency. An "open dump" is defined as a facility or site where solid waste is disposed of which is not a sanitary landfill which meets the criteria promulgated under section 4004 of the Solid Waste Disposal Act (42 U.S.C. 6944) and which is not a facility for disposal of hazardous waste. This inventory has not been updated since June 1985.

**RCRAT** Resource Conservation & Recovery Act – Non CORRACTS Treatment, Storage & Disposal Facilities

VERSION DATE: 12/12/16

The Resource Conservation and Recovery Act (RCRA) gives EPA the authority to control hazardous waste from the "cradle-to-grave." This includes the generation, transportation, treatment, storage, and disposal of hazardous waste. RCRA also set forth a framework for the management of non-hazardous solid wastes. The 1986 amendments to RCRA enabled EPA to address environmental problems that could result from underground tanks storing petroleum and other hazardous substances. This listing refers to facilities recognized as hazardous waste treatment, storage, and disposal sites (TSD).

**SEMS** Superfund Enterprise Management System

VERSION DATE: 04/05/17

The U.S. Environmental Protection Agency's (EPA) Office of Solid Waste and Emergency Response, Office of Superfund Remediation and Technology Innovation (OSRTI), has implemented The Superfund Enterprise Management System (SEMS), formerly known as CERCLIS (Comprehensive Environmental Response, Compensation and Liability Information System) to track and report on clean-up and enforcement activities taking place at Superfund sites. SEMS represents a joint development and ongoing collaboration between Superfund's Remedial, Removal, Federal Facilities, Enforcement and Emergency Response programs.



www.geo-search.com 888-396-0042

**SEMSARCH**

Superfund Enterprise Management System Archived Site Inventory

VERSION DATE: 04/05/17

The Superfund Enterprise Management System Archive listing (SEMS-ARCHIVE) has replaced the CERCLIS NFRAP reporting system in 2015. This listing reflect sites that have been assessed and no further remediation is planned and is of no further interest under the Superfund program.

**SMCRA** Surface Mining Control and Reclamation Act Sites

VERSION DATE: 02/22/17

An inventory of land and water impacted by past mining (primarily coal mining) is maintained by OSMRE to provide information needed to implement the Surface Mining Control and Reclamation Act of 1977 (SMCRA). The inventory contains information on the location, type, and extent of AML impacts, as well as, information on the cost associated with the reclamation of those problems. The inventory is based upon field surveys by State, Tribal, and OSMRE program officials. It is dynamic to the extent that it is modified as new problems are identified and existing problems are reclaimed.

**USUMTRCA**

Uranium Mill Tailings Radiation Control Act Sites

VERSION DATE: 03/04/17

The Legacy Management Office of the Department of Energy (DOE) manages radioactive and chemical waste, environmental contamination, and hazardous material at over 100 sites across the U.S. The L.M. Office manages this database of sites registered under the Uranium Mill Tailings Control Act (UMTRCA).

**DOD** Department of Defense Sites

VERSION DATE: 06/21/10

This information originates from the National Atlas of the United States Federal Lands data, which includes lands owned or administered by the Federal government. Army DOD, Army Corps of Engineers DOD, Air Force DOD, Navy DOD and Marine DOD areas of 640 acres or more are included.

**FUDS** Formerly Used Defense Sites

VERSION DATE: 06/01/15

The Formerly Used Defense Sites (FUDS) inventory includes properties previously owned by or leased to the United States and under Secretary of Defense Jurisdiction, as well as Munitions Response Areas (MRAs). The remediation of these properties is the responsibility of the Department of Defense. This data is provided by the

U.S. Army Corps of Engineers (USACE), the boundaries/polygon data are based on preliminary findings and not all properties currently have polygon data available. **DISCLAIMER:** This data represents the results of data collection/processing for a specific USACE activity and is in no way to be considered comprehensive or to be used in any legal or official capacity as presented on this site. While the USACE has made a reasonable effort to insure the accuracy of the maps and associated data, it should be explicitly noted that USACE makes no warranty, representation or guaranty, either expressed or implied, as to the content, sequence, accuracy, timeliness or completeness of any of the data provided herein. For additional information on Formerly Used Defense Sites please contact the USACE Public Affairs Office at (202) 528-4285.

**NLRRCRAC**

No Longer Regulation RCRA Corrective Action Facilities



www.geo-search.com 888-396-0042

This database includes RCRA Corrective Action facilities that are no longer regulated by the United States Environmental Protection Agency or do not meet other RCRA reporting requirements.

**NMS** Former Military Nike Missile Sites

VERSION DATE: 12/01/84

This information was taken from report DRXTH-AS-IA-83A016 (Historical Overview of the Nike Missile System, 12/1984) which was performed by Environmental Science and Engineering, Inc. for the U.S. Army Toxic and Hazardous Materials Agency Assessment Division. The Nike system was deployed between 1954 and the mid- 1970's. Among the substances used or stored on Nike sites were liquid missile fuel (JP-4); starter fluids (UDKH, aniline, and furfuryl alcohol); oxidizer (IRFNA); hydrocarbons (motor oil, hydraulic fluid, diesel fuel, gasoline, heating oil); solvents (carbon tetrachloride, trichloroethylene, trichloroethane, stoddard solvent); and battery electrolyte. The quantities of material a disposed of and procedures for disposal are not documented in published reports. Virtually all information concerning the potential for contamination at Nike sites is confined to personnel who were assigned to Nike sites.

During deactivation most hardware was shipped to depot-level supply points. There were reportedly instances where excess materials were disposed of on or near the site itself at closure. There was reportedly no routine site decontamination.

**NPL** National Priorities List

VERSION DATE: 04/05/17

This database includes United States Environmental Protection Agency (EPA) National Priorities List sites that fall under the EPA's Superfund program, established to fund the cleanup of the most serious uncontrolled or abandoned hazardous waste sites identified for possible long-term remedial action.

**PNPL** Proposed National Priorities List

VERSION DATE: 04/05/17

This database contains sites proposed to be included on the National Priorities List (NPL) in the Federal Register. The United States Environmental Protection Agency investigates these sites to determine if they may present long-term threats to public health or the environment.

**RCRAC** Resource Conservation & Recovery Act – Corrective Action Facilities

VERSION DATE: 12/12/16

The Resource Conservation and Recovery Act (RCRA) gives EPA the authority to control hazardous waste from the "cradle-to-grave." This includes the generation, transportation, treatment, storage, and disposal of hazardous waste. RCRA also set forth a framework for the management of non-hazardous solid wastes. The 1986 amendments to RCRA enabled EPA to address environmental problems that could result from underground tanks storing petroleum and other hazardous substances. This listing refers to facilities with corrective action activity.

**RCRASUBC**

Resource Conservation &amp; Recovery Act – Subject to Corrective Action Facilities

VERSION DATE: 12/12/16



www.geo-search.com 888-396-0042

The Resource Conservation and Recovery Act (RCRA) gives EPA the authority to control hazardous waste from the "cradle-to-grave." This includes the generation, transportation, treatment, storage, and disposal of hazardous waste. RCRA also set forth a framework for the management of non-hazardous solid wastes. The 1986 amendments to RCRA enabled EPA to address environmental problems that could result from underground tanks storing petroleum and other hazardous substances. This listing refers to facilities subject to corrective actions.

**RODS**    Record of Decision System

VERSION DATE: 07/01/13

These decision documents maintained by the United States Environmental Protection Agency describe the chosen remedy for NPL (Superfund) site remediation. They also include site history, site description, site characteristics, community participation, enforcement activities, past and present activities, contaminated media, the contaminants present, and scope and role of response action.



[www.geo-search.com](http://www.geo-search.com) 888-396-0042



## ***Environmental Records Definitions - STATE (AZ)***

### **AIRS**

Air Quality Permits Database

VERSION DATE: 1/24/17

This database, maintained by the Air Quality Division of the Arizona Department of Environmental Quality, contains information on air quality permits issued by the ADEQ based on activity type and emission rates of air pollutants per facility. Arizona Revised Statute §39-121.03(A) authorizes state agencies to charge for the reproduction of the public record based on the "value of the reproduction on the commercial market as best determined by the public body" when a records request is for a "commercial purpose" as defined by the statute. ADEQ has determined that requests for this data list meet the requirements of a commercial purpose. For this reason, GeoSearch is limited in obtaining frequent updates based on the associated costs. ADEQ Air Permits Data does NOT include Air Permits in Maricopa, Pima, and Pinal Counties.

### **CDL**

Clandestine Drug Laboratories

VERSION DATE: 05/15/15

This list of seized drug laboratories or sites where drug manufacturing chemicals were seized is provided by the Arizona Board of Technical Registration. These sites are reported to meet the A.R.S. § 12-990(1) definition of a "clandestine drug laboratory". Remediated sites are removed from this list when the Board receives clean up notification from a certified clean up firm. This agency relies on information received from other sources as directed in A.R.S. § 12-1000 and assumes no responsibility for the accuracy or timeliness of third party reporting.

### **DRYWELLS**

Registered Drywells

VERSION DATE: 04/11/17

This listing of registered drywells is maintained by the Arizona Department of Environmental Quality (ADEQ). According to the ADEQ, an Aquifer Protection Permit (APP) is required for drywells draining areas where hazardous substances are used, stored, loaded, or treated. General APPs are issued to certain drywells by statute, as provided in A.R.S. § 49-245.02. In addition, certain discharges to drywells in combination with stormwater are exempt from the APP requirements.

### **EUR**

Environmental Use Restriction Sites

VERSION DATE: 07/12/16

The Arizona Department of Environmental Quality maintains this inventory of DEUR and VEMUR sites. A Declaration of Environmental Use Restriction (DEUR) is a restrictive land use covenant that is required when a property owner elects to use an institutional (i.e., administrative) control or engineering (i.e., physical) control as a means to meet remediation goals. The DEUR runs with and burdens the land, and requires maintenance of any institutional or engineering controls. A Voluntary Environmental Mitigation Use Restriction (VEMUR) is a restrictive land use covenant that, prior to July 18, 2000, was required when a property owner elected to remediate the property to non-residential uses. Effective July 18, 2000, the DEUR replaced the VEMUR as a restrictive use covenant. Arizona Revised Statute §39-121.03(A) authorizes state agencies to charge for the reproduction of the public record based on the "value of the reproduction on the commercial market as best determined by the public body" when a records request is for a "commercial purpose" as defined by the statute. ADEQ has determined that requests for this data list meet the requirements of a commercial purpose. For this reason, GeoSearch is limited in obtaining



www.geo-search.com 888-396-0042

frequent updates based on the associated costs.

**SPILLS**

Spills Database

VERSION DATE: 11/15/07

The Arizona Department of Environmental Quality's (ADEQ) Emergency Response Unit works to minimize injuries, deaths, property damage and threats to human health and the environment from chemical spills, fires, explosions and other pollutant releases by stabilizing emergency incidents through its role as the environmental support agency of the state of Arizona Emergency Response and Recovery Plan. The ADEQ began tracking spills in this database in 1984, and last updated the database on November 15, 2001. For records of incidents after this date, see the National Response Center database (ERNS).

**WWFAC**

Wastewater Facility List

VERSION DATE: 06/03/13

The Water Quality Division of the Arizona Department of Environmental Quality maintains this register of facilities with wastewater permits. Arizona Revised Statute §39-121.03(A) authorizes state agencies to charge for the reproduction of the public record based on the "value of the reproduction on the commercial market as best determined by the public body" when a records request is for a "commercial purpose" as defined by the statute. ADEQ has determined that requests for this data list meet the requirements of a commercial purpose. For this reason, GeoSearch is limited in obtaining frequent updates based on the associated costs.

**BIOMW**

Biohazardous Medical Waste Facilities

VERSION DATE: 12/20/16

"Medical waste" means any solid waste that is generated in diagnosing, treating or immunizing a human being or animal or in any research relating to that diagnosis, treatment or immunization, or in producing or testing biologicals, and includes discarded drugs. "Biohazardous medical waste" is medical waste that is composed of one or more of the following: cultures and stocks; human blood and blood products; human pathologic wastes; medical sharps; and research animal wastes. The Arizona Department of Environmental Quality adopted specific rules for handling biohazardous medical waste and discarded drugs. Non-biohazardous medical waste is handled as solid waste.

**UST**

Underground Storage Tanks

VERSION DATE: 05/19/17

The Tank Programs Division of the Arizona Department of Environmental Quality regulates any underground storage tank (UST) containing petroleum or hazardous substances larger than 110 gallons and operated on or after Jan. 1, 1974, with the exception of those used for on-site heating such as home heating oil USTs. These sites include marketers who sell gasoline to the public (such as service stations and convenience stores) and non-marketers who use tanks solely for their own needs (such as fleet service operators and local governments).

[www.geo-search.com](http://www.geo-search.com) 888-396-0042

## ***Environmental Records Definitions State (AZ)***

### **CLEANERS**

Dry Cleaners Inventory

VERSION DATE: 06/26/06

The Dry Cleaner Inventory Project was provided by Miller Brooks Environmental, Inc. for the Arizona Department of Environmental Quality to assist in the identification, prioritization, investigation and remediation of sites that have released hazardous substances into the lands and waters of the state. This Inventory includes the following types of dry cleaner sites: Sites with Known Contamination (sites with documented contamination, or a history of release and/or prior site characterization and remedial activities); Sites with High Potential for Release (sites with multiple owners, sites that have been in operation more than 10 years, sites that specifically operated between 1935 and 1984, and high-volume sites); and Sites with Low Potential for Release (sites that have been in operation only after 1985, or prior to 1934, sites that "broker" cleaning services to other facilities, and sites that operate primarily as a coin-operated laundry facility).

### **CLOSEDSWF**

Closed Solid Waste Facilities

VERSION DATE: 04/30/15

According to Arizona Revised Statutes, Chapter § 49-701, a "Closed solid waste facility" is defined as any of the following: A solid waste facility that ceases storing, treating, processing or receiving for disposal solid waste before the effective date of design and operation rules for that type of facility adopted pursuant to section 49-761; A public solid waste landfill that meets any of the following criteria: ceased receiving solid waste prior to July 1, 1983, ceased receiving solid waste and received at least two feet of cover material prior to January 1, 1986, and/or received approval for closure from the department. This database has not been updated by the Arizona Department of Environmental Quality since 1999.

### **LUST** Leaking Underground Storage Tanks

VERSION DATE: 01/10/17

The Tank Programs Division of the Arizona Department of Environmental Quality (ADEQ) defines a leaking underground storage tank (LUST) as a UST that leaked some petroleum or hazardous substances into the soil or ground water. All LUSTs require an investigation and possible cleanup. Generally, releases from regulated USTs are the responsibility of the ADEQ UST Corrective Action Section. ADEQ does not regulate releases from unregulated USTs or above ground storage tanks.

### **OPENLF**

Open Landfill Facilities

VERSION DATE: 06/03/16

This database is provided by the Waste Programs Division's Solid Waste Management Section of the Arizona Department of Environmental Quality (ADEQ) and includes the following types of open landfills: Not ADEQ Regulated Landfills, Non-Municipal Solid Waste Landfills, Private Landfills, Municipal Solid Waste Landfills, and Native American Landfills.

### **VRPBF**

Voluntary Remediation Program and Brownfields Program Sites

VERSION DATE: 02/14/17

The Waste Programs Division of the Arizona Department of Environmental Quality (ADEQ) maintains this listing of Voluntary Remediation Program (VRP) and Brownfields Program sites. As stated by the ADEQ, Brownfields remediation project sites are



www.geo-search.com 888-396-0042

required to apply for, and be accepted into the VRP. Oversight by the VRP helps ensure the Brownfields remediation projects protect human health and the environment. Through VRP, interested parties investigate and clean up soil and groundwater contaminated sites in cooperation with ADEQ. ADEQ reviews proposed voluntary remedial actions and provides a determination of no further action after successful site cleanup. Arizona Revised Statute §39-121.03(A) authorizes state agencies to charge for the reproduction of the public record based on the "value of the reproduction on the commercial market as best determined by the public body" when a records request is for a "commercial purpose" as defined by the statute. ADEQ has determined that requests for this data list meet the requirements of a commercial purpose. For this reason, GeoSearch is limited in obtaining frequent updates based on the associated costs.

<b>ASPL</b>	Arizona Superfund Program list
-------------	--------------------------------

VERSION DATE: 02/28/17

The Arizona Superfund Program List is comprised of the following elements: Water Quality Assurance Revolving Fund (WQARF) Registry sites, National Priorities List (NPL) sites and Department of Defense (DOD) sites requiring Arizona Department of Environmental Quality (ADEQ) Superfund Programs Section oversight. Prior to July 5, 2000, the ADEQ Superfund Programs Section published a list of sites entitled "Arizona CERCLIS Information Data System" (ACIDS). The ACIDS list has been replaced as an active list by the ASPL.

<b>SHWS</b>	State Hazardous Waste Sites
-------------	-----------------------------

VERSION DATE: 08/03/95

The Arizona CERCLIS Information Data System (ACIDS) list was used by the Arizona Department of Environmental Quality Superfund Programs Section (SPS) prior to July 2000. The ACIDS list consists of locations subject to investigations concerning possible contamination of soil, surface water, or groundwater under the State Water Quality Assurance Revolving Fund (WQARF) and Federal CERCLA programs. The ACIDS list has been archived and is no longer being distributed or updated. The ACIDS list has been replaced by the Arizona Superfund Program List (ASPL).

<b>WQARF</b>	Water Quality Assurance Revolving Fund Program Registry
--------------	---

VERSION DATE: 02/28/17

The Arizona Department of Environmental Quality states that a WQARF (water quality assurance revolving fund) site is defined in statute as the "geographical areal extent of contamination" (Arizona Revised Statutes § 49- 281.14). The Remedial Projects Section uses the Arizona Water Quality Assurance Revolving Fund (WQARF), created under the Environmental Quality Act of 1986, to support hazardous substance cleanup efforts in the state. ADEQ established a registry of sites in Arizona where groundwater and/or soil contamination is present and qualify for funds from the Water Quality Assurance Revolving Fund (WQARF). Sites on the WQARF Registry are evaluated and given a score based on the type and location of contaminant(s) and the possibility for human exposure to the contaminant(s) present. The scores are used to help determine relative risk at the site, but do not necessarily indicate a direct risk to people or the environment. The maximum score a site can receive is 120.



www.geo-search.com 888-396-0042

## ***Environmental Records Definitions - TRIBAL***

**USTR09**                      Underground Storage Tanks on Tribal Lands

VERSION DATE: 10/06/16

This database, provided by the United States Environmental Protection Agency (EPA), contains underground storage tanks on Tribal lands located in EPA Region 9. This region includes the following states: Arizona, California, Hawaii, Nevada, and the territories of Guam and American Samoa.

**LUSTR09**                      Leaking Underground Storage Tanks on Tribal Lands

VERSION DATE: 10/06/16

This database, provided by the United States Environmental Protection Agency (EPA), contains leaking underground storage tanks on Tribal lands located in EPA Region 9. This region includes the following states: Arizona, California, Hawaii, Nevada, and the territories of Guam and American Samoa.

**ODINDIAN**                      Open Dump Inventory on Tribal Lands

VERSION DATE: 11/08/06

This Indian Health Service database contains information about facilities and sites on tribal lands where solid waste is disposed of, which are not sanitary landfills or hazardous waste disposal facilities, and which meet the criteria promulgated under section 4004 of the Solid Waste Disposal Act (42 U.S.C. 6944).

**INDIAN RES**                      Indian Reservations

VERSION DATE: 01/01/00

The Department of Interior and Bureau of Indian Affairs maintains this database that includes American Indian Reservations, off-reservation trust lands, public domain allotments, Alaska Native Regional Corporations and Recognized State Reservations.



[www.geo-search.com](http://www.geo-search.com) 888-396-0042



On time. On target. In touch.™

---

## ***E RecSearch Report***

---

[Satellite view](#)

*Target Property:*

***I-11 Segment Q3 County, Arizona***

*Prepared For:*

***Pinyon Environmental Inc***

***Order #: 89807***

***Job #: 194879***

***Project #: 71550704***

***PO #: JAL***

***Date: 07/05/2017***



www.geo-search.com 888-396-0042

**Table of Contents**

*Target Property Summary..... 4*

*Database Summary ..... 5*

*Database Radius Summary..... 9*

*Located Sites Summary..... 21*

*Unlocated Sites Summary ..... 45*

*Environmental Records Definitions..... 46*

## **Disclaimer**

*This report was designed by GeoSearch to meet or exceed the records search requirements of the All Appropriate Inquiries Rule (40 CFR §312.26) and the current version of the ASTM International E1527, Standard Practice for Environmental Site Assessments: Phase I Environmental Site Assessment Process or, if applicable, the custom requirements requested by the entity that ordered this report. The records and databases of records used to compile this report were collected from various federal, state and local governmental entities. It is the goal of GeoSearch to meet or exceed the 40 CFR §312.26 and E1527 requirements for updating records by using the best available technology. GeoSearch contacts the appropriate governmental entities on a recurring basis. Depending on the frequency with which a record source or database of records is updated by the governmental entity, the data used to prepare this report may be updated monthly, quarterly, semi-annually, or annually.*

*The information provided in this report was obtained from a variety of public sources. GeoSearch cannot ensure and makes no warranty or representation as to the accuracy, reliability, quality, errors occurring from data conversion or the customer's interpretation of this report. This report was made by GeoSearch for exclusive use by its clients only. Therefore, this report may not contain sufficient information for other purposes or parties. GeoSearch and its partners, employees, officers And independent contractors cannot be held liable For actual, incidental, consequential, special or exemplary damages suffered by a customer resulting directly or indirectly from any information provided by GeoSearch*



## ***Target Property Summary***

### **Target Property Information**

*I-11 Segment Q3 Arizona*

#### **Coordinates**

*Corridor*

#### **USGS Quadrangle**

*Valencia, AZ Buckeye*

*Nw, AZ Buckeye, AZ*

*Wintersburg, AZ*

*Hassayampa, AZ*

### **Geographic Coverage Information**

**County/Parish:** Maricopa (AZ)

**ZipCode(s):**

*Buckeye AZ: 85326, 85396*

*Tonopah AZ: 85354*

#### **Radon**

\* Target property is located in Radon Zone 2.

Zone 2 areas have a predicted average indoor radon screening level between 2 and 4 pCi/L (picocuries per liter).

## Database Summary

### **FEDERAL LISTING**

#### **Standard Environmental Records**

Database	Acronym	Locatable	Unlocatable	Search Radius (miles)
EMERGENCY RESPONSE NOTIFICATION SYSTEM	<a href="#">ERNSAZ</a>	0	0	TP/AP
FEDERAL ENGINEERING INSTITUTIONAL CONTROL SITES	<a href="#">EC</a>	0	0	TP/AP
LAND USE CONTROL INFORMATION SYSTEM	<a href="#">LUCIS</a>	0	0	TP/AP
RCRA SITES WITH CONTROLS	<a href="#">RCRASC</a>	0	0	TP/AP
RESOURCE CONSERVATION & RECOVERY ACT - GENERATOR	<a href="#">RCRAGR09</a>	0	0	0.1250
RESOURCE CONSERVATION & RECOVERY ACT - NON-GENERATOR	<a href="#">RCRANGR09</a>	4	0	0.1250
BROWNFIELDS MANAGEMENT SYSTEM	<a href="#">BF</a>	0	0	0.5000
DELISTED NATIONAL PRIORITIES LIST	<a href="#">DNPL</a>	0	0	0.5000
NO LONGER REGULATED RCRA NON-CORRACTS TSD FACILITIES	<a href="#">NLRRCRAT</a>	0	0	0.5000
RESOURCE CONSERVATION & RECOVERY ACT - NON-CORRACTS TREATMENT, STORAGE & DISPOSAL FACILITIES	<a href="#">RCRAT</a>	0	0	0.5000
SUPERFUND ENTERPRISE MANAGEMENT SYSTEM	<a href="#">SEMS</a>	0	0	0.5000
SUPERFUND ENTERPRISE MANAGEMENT SYSTEM ARCHIVED SITE INVENTORY	<a href="#">SEMSARCH</a>	1	0	0.5000
NATIONAL PRIORITIES LIST	<a href="#">NPL</a>	0	0	1.0000
NO LONGER REGULATED RCRA CORRECTIVE ACTION FACILITIES	<a href="#">NLRRCRAC</a>	0	0	1.0000
PROPOSED NATIONAL PRIORITIES LIST	<a href="#">PNPL</a>	0	0	1.0000
RESOURCE CONSERVATION & RECOVERY ACT - CORRECTIVE ACTION FACILITIES	<a href="#">RCRAC</a>	0	0	1.0000
RESOURCE CONSERVATION & RECOVERY ACT - SUBJECT TO CORRECTIVE ACTION FACILITIES	<a href="#">RCRASUBC</a>	0	0	1.0000
SUB-TOTAL		5	0	

#### **Additional Environmental Records**

Database	Acronym	Locatable	Unlocatable	Search Radius (miles)
AEROMETRIC INFORMATION RETRIEVAL SYSTEM / AIR FACILITY	<a href="#">AIRSAFS</a>	0	0	TP/AP
SUBSYSTEM				
BIENNIAL REPORTING SYSTEM	<a href="#">BRS</a>	0	0	TP/AP
CERCLIS LIENS	<a href="#">SFLIENS</a>	0	0	TP/AP
CLANDESTINE DRUG LABORATORY LOCATIONS	<a href="#">CDL</a>	0	0	TP/AP
EPA DOCKET DATA	<a href="#">DOCKETS</a>	0	0	TP/AP
ENFORCEMENT AND COMPLIANCE HISTORY INFORMATION	<a href="#">ECHOR09</a>	1	0	TP/AP
FACILITY REGISTRY SYSTEM	<a href="#">FRSAZ</a>	2	0	TP/AP



www.geo-search.com 888-396-0042

<b>Database</b>	<b>Acronym</b>	<b>Locatable</b>	<b>Unlocatable</b>	<b>Search Radius (miles)</b>
HAZARDOUS MATERIALS INCIDENT REPORTING SYSTEM	<a href="#">HMIRSR09</a>	0	0	TP/AP
INTEGRATED COMPLIANCE INFORMATION SYSTEM (FORMERLY DOCKETS)	<a href="#">ICIS</a>	0	0	TP/AP
INTEGRATED COMPLIANCE INFORMATION SYSTEM NATIONAL POLLUTANT DISCHARGE ELIMINATION SYSTEM	<a href="#">ICISNPDES</a>	0	0	TP/AP
MATERIAL LICENSING TRACKING SYSTEM	<a href="#">MLTS</a>	0	0	TP/AP
NATIONAL POLLUTANT DISCHARGE ELIMINATION SYSTEM	<a href="#">NPDESR09</a>	0	0	TP/AP
PCB ACTIVITY DATABASE SYSTEM	<a href="#">PADS</a>	0	0	TP/AP
PERMIT COMPLIANCE SYSTEM	<a href="#">PCSR09</a>	0	0	TP/AP
SECTION SEVEN TRACKING SYSTEM	<a href="#">SSTS</a>	0	0	TP/AP
TOXIC SUBSTANCE CONTROL ACT INVENTORY	<a href="#">TSCA</a>	0	0	TP/AP
TOXICS RELEASE INVENTORY	<a href="#">TRI</a>	0	0	TP/AP
HISTORICAL GAS STATIONS	<a href="#">HISTPST</a>	0	0	0.2500
MINE SAFETY AND HEALTH ADMINISTRATION MASTER INDEX FILE	<a href="#">MSHA</a>	0	0	0.2500
MINERAL RESOURCE DATA SYSTEM	<a href="#">MRDS</a>	1	0	0.2500
OPEN DUMP INVENTORY	<a href="#">ODI</a>	0	0	0.5000
SURFACE MINING CONTROL AND RECLAMATION ACT SITES	<a href="#">SMCRA</a>	0	0	0.5000
URANIUM MILL TAILINGS RADIATION CONTROL ACT SITES	<a href="#">USUMTRCA</a>	0	0	0.5000
DEPARTMENT OF DEFENSE SITES	<a href="#">DOD</a>	0	0	1.0000
FORMER MILITARY NIKE MISSILE SITES	<a href="#">NMS</a>	0	0	1.0000
FORMERLY USED DEFENSE SITES	<a href="#">FUDS</a>	0	0	1.0000
RECORD OF DECISION SYSTEM	<a href="#">RODS</a>	0	0	1.0000
SUB-TOTAL		4	0	

## **STATE (AZ) LISTING**

### **Standard Environmental Records**

<b>Database</b>	<b>Acronym</b>	<b>Locatable</b>	<b>Unlocatable</b>	<b>Search Radius (miles)</b>
ENVIRONMENTAL USE RESTRICTION SITES	<a href="#">EUR</a>	0	0	TP/AP
UNDERGROUND STORAGE TANKS	<a href="#">UST</a>	5	0	0.2500
CLOSED SOLID WASTE FACILITIES	<a href="#">CLOSEDSWF</a>	0	0	0.5000
LEAKING UNDERGROUND STORAGE TANKS	<a href="#">LUST</a>	2	0	0.5000
OPEN LANDFILL FACILITIES	<a href="#">OPENLF</a>	0	0	0.5000
VOLUNTARY REMEDIATION PROGRAM AND BROWNFIELDS PROGRAM SITES	<a href="#">VRPBF</a>	0	0	0.5000
ARIZONA SUPERFUND PROGRAM LIST	<a href="#">ASPL</a>	0	0	1.0000
STATE HAZARDOUS WASTE SITES	<a href="#">SHWS</a>	1	0	1.0000
WATER QUALITY ASSURANCE REVOLVING FUND PROGRAM REGISTRY	<a href="#">WQARF</a>	0	0	1.0000
SUB-TOTAL		8	0	

### **Additional Environmental Records**

<b>Database</b>	<b>Acronym</b>	<b>Locatable</b>	<b>Unlocatable</b>	<b>Search Radius (miles)</b>
AIR QUALITY PERMITS DATABASE	<a href="#">AIRS</a>	0	0	TP/AP
CLANDESTINE DRUG LABORATORIES	<a href="#">CDL</a>	0	0	TP/AP
REGISTERED DRYWELLS	<a href="#">DRYWELLS</a>	0	0	TP/AP
SPIILLS DATABASE	<a href="#">SPIILLS</a>	1	0	TP/AP
WASTEWATER FACILITY LIST	<a href="#">WWFAC</a>	0	0	TP/AP
BIOHAZARDOUS MEDICAL WASTE FACILITIES	<a href="#">BIOMW</a>	0	0	0.2500
DRY CLEANERS INVENTORY	<a href="#">CLEANERS</a>	0	0	0.5000
SUB-TOTAL		1	0	



www.geo-search.com 888-396-0042

## **TRIBAL LISTING**

### **Standard Environmental Records**

<i>Database</i>	<i>Acronym</i>	<i>Locatable</i>	<i>Unlocatable</i>	<i>Search Radius (miles)</i>
UNDERGROUND STORAGE TANKS ON TRIBAL LANDS	<a href="#">USTR09</a>	0	0	0.2500
LEAKING UNDERGROUND STORAGE TANKS ON TRIBAL LANDS	<a href="#">LUSTR09</a>	0	0	0.5000
OPEN DUMP INVENTORY ON TRIBAL LANDS	<a href="#">ODINDIAN</a>	0	0	0.5000
SUB-TOTAL		0	0	

### **Additional Environmental Records**

<i>Database</i>	<i>Acronym</i>	<i>Locatable</i>	<i>Unlocatable</i>	<i>Search Radius (miles)</i>
INDIAN RESERVATIONS	<a href="#">INDIANRES</a>	0	0	1.0000
SUB-TOTAL		0	0	
TOTAL		18	0	

## Database Radius Summary

### **FEDERAL LISTING**

Standard environmental records are displayed in **bold**.

Acronym	Search Radius (miles)	TP/AP (0 - 0.02)	1/8 Mile (> TP/AP)	1/4 Mile (> 1/8)	1/2 Mile (> 1/4)	1 Mile (> 1/2)	> 1 Mile	Total
AIRSAFS	0.0200	0	NS	NS	NS	NS	NS	0
BRS	0.0200	0	NS	NS	NS	NS	NS	0
CDL	0.0200	0	NS	NS	NS	NS	NS	0
DOCKETS	0.0200	0	NS	NS	NS	NS	NS	0
<b>EC</b>	<b>0.0200</b>	<b>0</b>	<b>NS</b>	<b>NS</b>	<b>NS</b>	<b>NS</b>	<b>NS</b>	<b>0</b>
ECHOR09	0.0200	1	NS	NS	NS	NS	NS	1
<b>ERNSAZ</b>	<b>0.0200</b>	<b>0</b>	<b>NS</b>	<b>NS</b>	<b>NS</b>	<b>NS</b>	<b>NS</b>	<b>0</b>
FRSAZ	0.0200	2	NS	NS	NS	NS	NS	2
HMIRSR09	0.0200	0	NS	NS	NS	NS	NS	0
ICIS	0.0200	0	NS	NS	NS	NS	NS	0
ICISNPDES	0.0200	0	NS	NS	NS	NS	NS	0
<b>LUCIS</b>	<b>0.0200</b>	<b>0</b>	<b>NS</b>	<b>NS</b>	<b>NS</b>	<b>NS</b>	<b>NS</b>	<b>0</b>
MLTS	0.0200	0	NS	NS	NS	NS	NS	0
NPDES09	0.0200	0	NS	NS	NS	NS	NS	0
PADS	0.0200	0	NS	NS	NS	NS	NS	0
PCSR09	0.0200	0	NS	NS	NS	NS	NS	0
<b>RCRASC</b>	<b>0.0200</b>	<b>0</b>	<b>NS</b>	<b>NS</b>	<b>NS</b>	<b>NS</b>	<b>NS</b>	<b>0</b>
SFLIENS	0.0200	0	NS	NS	NS	NS	NS	0
SSTS	0.0200	0	NS	NS	NS	NS	NS	0
TRI	0.0200	0	NS	NS	NS	NS	NS	0
TSCA	0.0200	0	NS	NS	NS	NS	NS	0
<b>RCRAGR09</b>	<b>0.1250</b>	<b>0</b>	<b>0</b>	<b>NS</b>	<b>NS</b>	<b>NS</b>	<b>NS</b>	<b>0</b>
<b>RCRANGR09</b>	<b>0.1250</b>	<b>1</b>	<b>3</b>	<b>NS</b>	<b>NS</b>	<b>NS</b>	<b>NS</b>	<b>4</b>
HISTPST	0.2500	0	0	0	NS	NS	NS	0
MRDS	0.2500	0	0	1	NS	NS	NS	1
MSHA	0.2500	0	0	0	NS	NS	NS	0
<b>BF</b>	<b>0.5000</b>	<b>0</b>	<b>0</b>	<b>0</b>	<b>0</b>	<b>NS</b>	<b>NS</b>	<b>0</b>
<b>DNPL</b>	<b>0.5000</b>	<b>0</b>	<b>0</b>	<b>0</b>	<b>0</b>	<b>NS</b>	<b>NS</b>	<b>0</b>
<b>NLRRCRAT</b>	<b>0.5000</b>	<b>0</b>	<b>0</b>	<b>0</b>	<b>0</b>	<b>NS</b>	<b>NS</b>	<b>0</b>
ODI	0.5000	0	0	0	0	NS	NS	0
<b>RCRAT</b>	<b>0.5000</b>	<b>0</b>	<b>0</b>	<b>0</b>	<b>0</b>	<b>NS</b>	<b>NS</b>	<b>0</b>
<b>SEMS</b>	<b>0.5000</b>	<b>0</b>	<b>0</b>	<b>0</b>	<b>0</b>	<b>NS</b>	<b>NS</b>	<b>0</b>



www.geo-search.com 888-396-0042

<b>Acronym</b>	<b>Search Radius (miles)</b>	<b>TP/AP (0 - 0.02)</b>	<b>1/8 Mile (&gt; TP/AP)</b>	<b>1/4 Mile (&gt; 1/8)</b>	<b>1/2 Mile (&gt; 1/4)</b>	<b>1 Mile (&gt; 1/2)</b>	<b>&gt; 1 Mile</b>	<b>Total</b>
<b>SEMSARCH</b>	<b>0.5000</b>	<b>0</b>	<b>1</b>	<b>0</b>	<b>0</b>	<b>NS</b>	<b>NS</b>	<b>1</b>
SMCRA	0.5000	0	0	0	0	NS	NS	0
USUMTRCA	0.5000	0	0	0	0	NS	NS	0
DOD	1.0000	0	0	0	0	0	NS	0
FUDS	1.0000	0	0	0	0	0	NS	0
<b>NLRRCRAC</b>	<b>1.0000</b>	<b>0</b>	<b>0</b>	<b>0</b>	<b>0</b>	<b>0</b>	<b>NS</b>	<b>0</b>
NMS	1.0000	0	0	0	0	0	NS	0
<b>NPL</b>	<b>1.0000</b>	<b>0</b>	<b>0</b>	<b>0</b>	<b>0</b>	<b>0</b>	<b>NS</b>	<b>0</b>
<b>PNPL</b>	<b>1.0000</b>	<b>0</b>	<b>0</b>	<b>0</b>	<b>0</b>	<b>0</b>	<b>NS</b>	<b>0</b>
<b>RCRAC</b>	<b>1.0000</b>	<b>0</b>	<b>0</b>	<b>0</b>	<b>0</b>	<b>0</b>	<b>NS</b>	<b>0</b>
<b>RCRASUBC</b>	<b>1.0000</b>	<b>0</b>	<b>0</b>	<b>0</b>	<b>0</b>	<b>0</b>	<b>NS</b>	<b>0</b>
RODS	1.0000	0	0	0	0	0	NS	0
<b>SUB-TOTAL</b>		<b>4</b>	<b>4</b>	<b>1</b>	<b>0</b>	<b>0</b>	<b>0</b>	<b>9</b>

## STATE (AZ) LISTING

Standard environmental records are displayed in **bold**.

Acronym	Search Radius (miles)	TP/AP (0 - 0.02)	1/8 Mile (> TP/AP)	1/4 Mile (> 1/8)	1/2 Mile (> 1/4)	1 Mile (> 1/2)	> 1 Mile	Total
AIRS	0.0200	0	NS	NS	NS	NS	NS	0
CDL	0.0200	0	NS	NS	NS	NS	NS	0
DRYWELLS	0.0200	0	NS	NS	NS	NS	NS	0
<b>EUR</b>	<b>0.0200</b>	<b>0</b>	<b>NS</b>	<b>NS</b>	<b>NS</b>	<b>NS</b>	<b>NS</b>	<b>0</b>
SPILLS	0.0200	1	NS	NS	NS	NS	NS	1
WWFAC	0.0200	0	NS	NS	NS	NS	NS	0
BIOMW	0.2500	0	0	0	NS	NS	NS	0
<b>UST</b>	<b>0.2500</b>	<b>0</b>	<b>3</b>	<b>2</b>	<b>NS</b>	<b>NS</b>	<b>NS</b>	<b>5</b>
CLEANERS	0.5000	0	0	0	0	NS	NS	0
<b>CLOSEDSWF</b>	<b>0.5000</b>	<b>0</b>	<b>0</b>	<b>0</b>	<b>0</b>	<b>NS</b>	<b>NS</b>	<b>0</b>
<b>LUST</b>	<b>0.5000</b>	<b>0</b>	<b>1</b>	<b>1</b>	<b>0</b>	<b>NS</b>	<b>NS</b>	<b>2</b>
<b>OPENLF</b>	<b>0.5000</b>	<b>0</b>	<b>0</b>	<b>0</b>	<b>0</b>	<b>NS</b>	<b>NS</b>	<b>0</b>
<b>VRPBF</b>	<b>0.5000</b>	<b>0</b>	<b>0</b>	<b>0</b>	<b>0</b>	<b>NS</b>	<b>NS</b>	<b>0</b>
<b>ASPL</b>	<b>1.0000</b>	<b>0</b>	<b>0</b>	<b>0</b>	<b>0</b>	<b>0</b>	<b>NS</b>	<b>0</b>
<b>SHWS</b>	<b>1.0000</b>	<b>0</b>	<b>1</b>	<b>0</b>	<b>0</b>	<b>0</b>	<b>NS</b>	<b>1</b>
<b>WQARF</b>	<b>1.0000</b>	<b>0</b>	<b>0</b>	<b>0</b>	<b>0</b>	<b>0</b>	<b>NS</b>	<b>0</b>
SUB-TOTAL		1	5	3	0	0	0	9



## TRIBAL LISTING

Standard environmental records are displayed in **bold**.

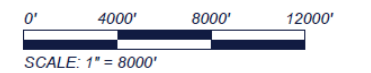
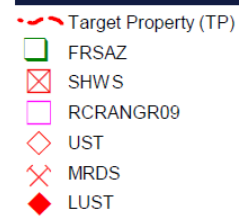
<b>Acronym</b>	<b>Search Radius (miles)</b>	<b>TP/AP P (0 - 0.02)</b>	<b>1/8 Mile (&gt; TP/AP)</b>	<b>1/4 Mile (&gt; 1/8)</b>	<b>1/2 Mile (&gt; 1/4)</b>	<b>1 Mile (&gt; 1/2)</b>	<b>&gt; 1 Mile</b>	<b>Total</b>
<b>USTR09</b>	<b>0.2500</b>	<b>0</b>	<b>0</b>	<b>0</b>	<b>NS</b>	<b>NS</b>	<b>NS</b>	<b>0</b>
<b>LUSTR09</b>	<b>0.5000</b>	<b>0</b>	<b>0</b>	<b>0</b>	<b>0</b>	<b>NS</b>	<b>NS</b>	<b>0</b>
<b>ODINDIAN</b>	<b>0.5000</b>	<b>0</b>	<b>0</b>	<b>0</b>	<b>0</b>	<b>NS</b>	<b>NS</b>	<b>0</b>
<b>INDIANRES</b>	<b>1.0000</b>	<b>0</b>	<b>0</b>	<b>0</b>	<b>0</b>	<b>0</b>	<b>NS</b>	<b>0</b>
<b>SUB-TOTAL</b>		<b>0</b>	<b>0</b>	<b>0</b>	<b>0</b>	<b>0</b>	<b>0</b>	<b>0</b>
<b>TOTAL</b>		<b>5</b>	<b>9</b>	<b>4</b>	<b>0</b>	<b>0</b>	<b>0</b>	<b>18</b>

**NOTES:**

**NS = NOT SEARCHED**

**TP/AP = TARGET PROPERTY/ADJACENT PROPERTY**

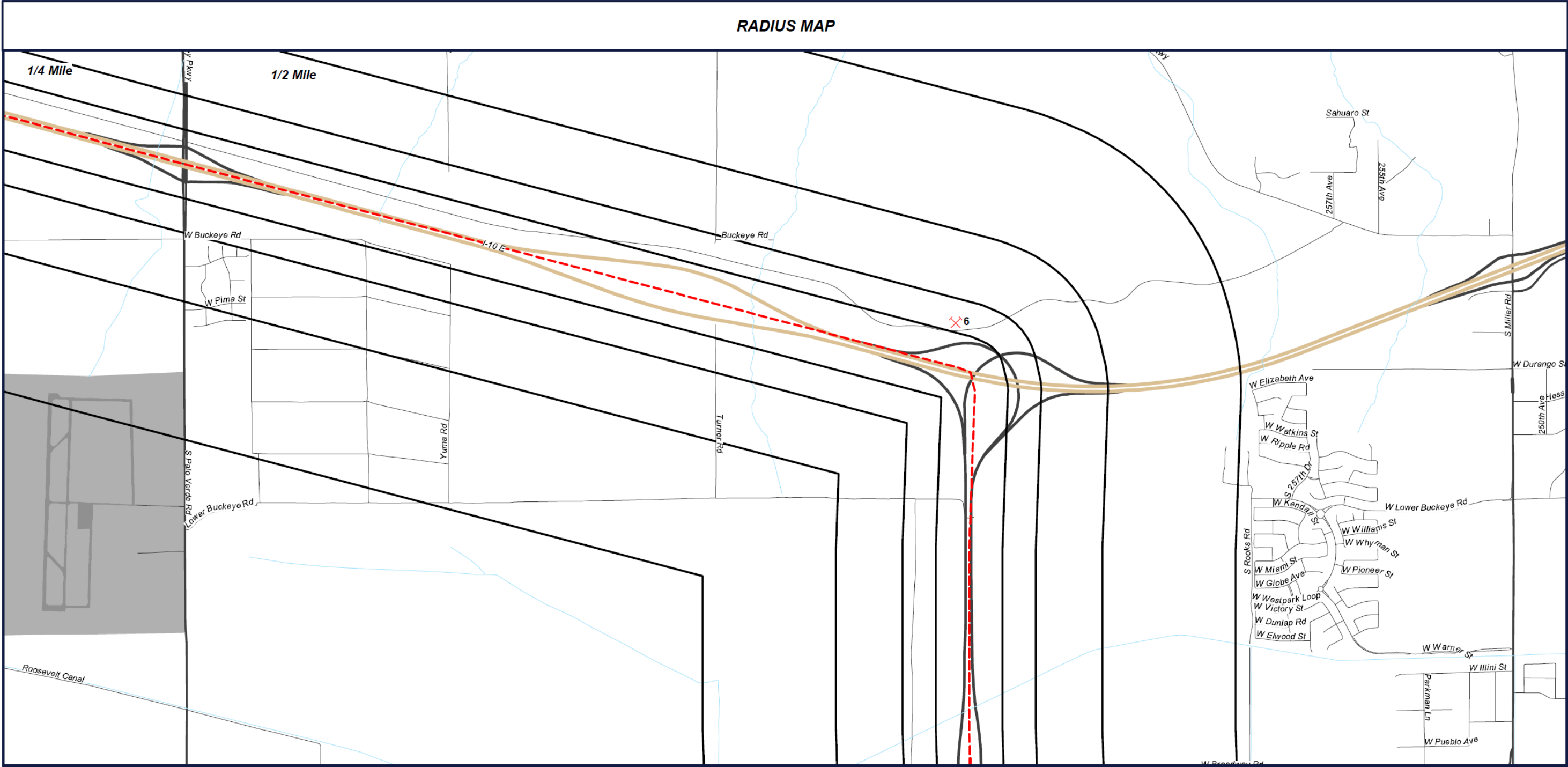
**I-11 Segment Q3  
County, Arizona**



Target Property (TP)

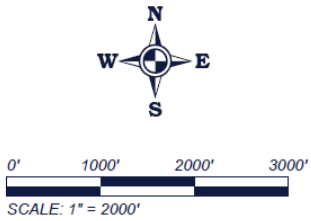
- FRSAZ
- SHWS
- RCRANGR09
- UST
- MRDS
- LUST



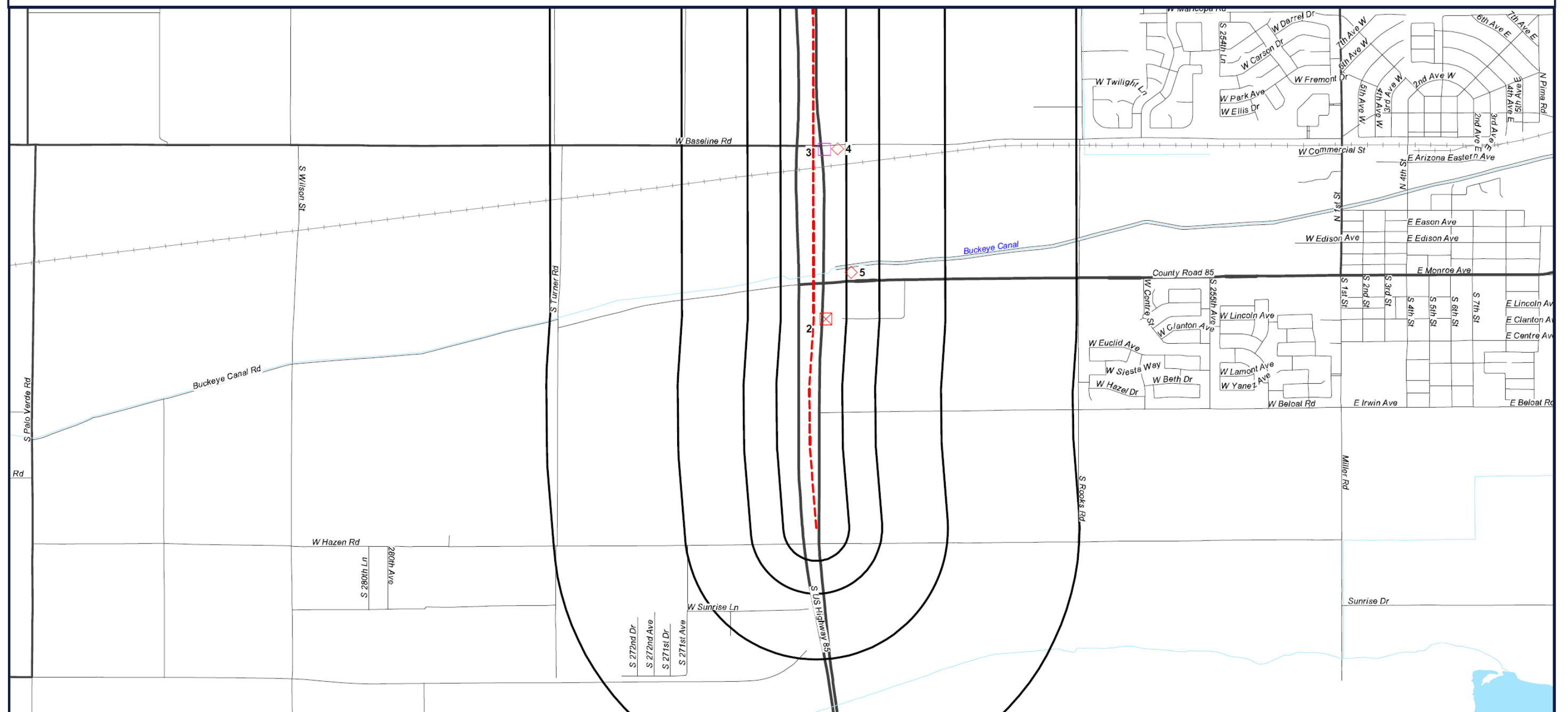


I-11 Segment Q3  
County, Arizona







- Target Property (TP)
- FRSAZ
- X SHWS
- RCRANGR09
- UST
- X MRDS
- ◆ LUST



### RADIUS MAP



**I-11 Segment Q3  
County, Arizona**

-  Target Property (TP)
-  FRS AZ
-  SHWS
-  RCRANGR09
-  UST
-  MRDS
-  LUST



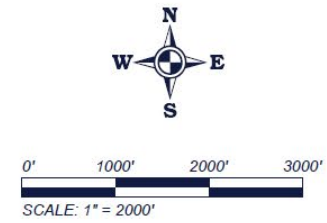


ORTHOPHOTO MAP



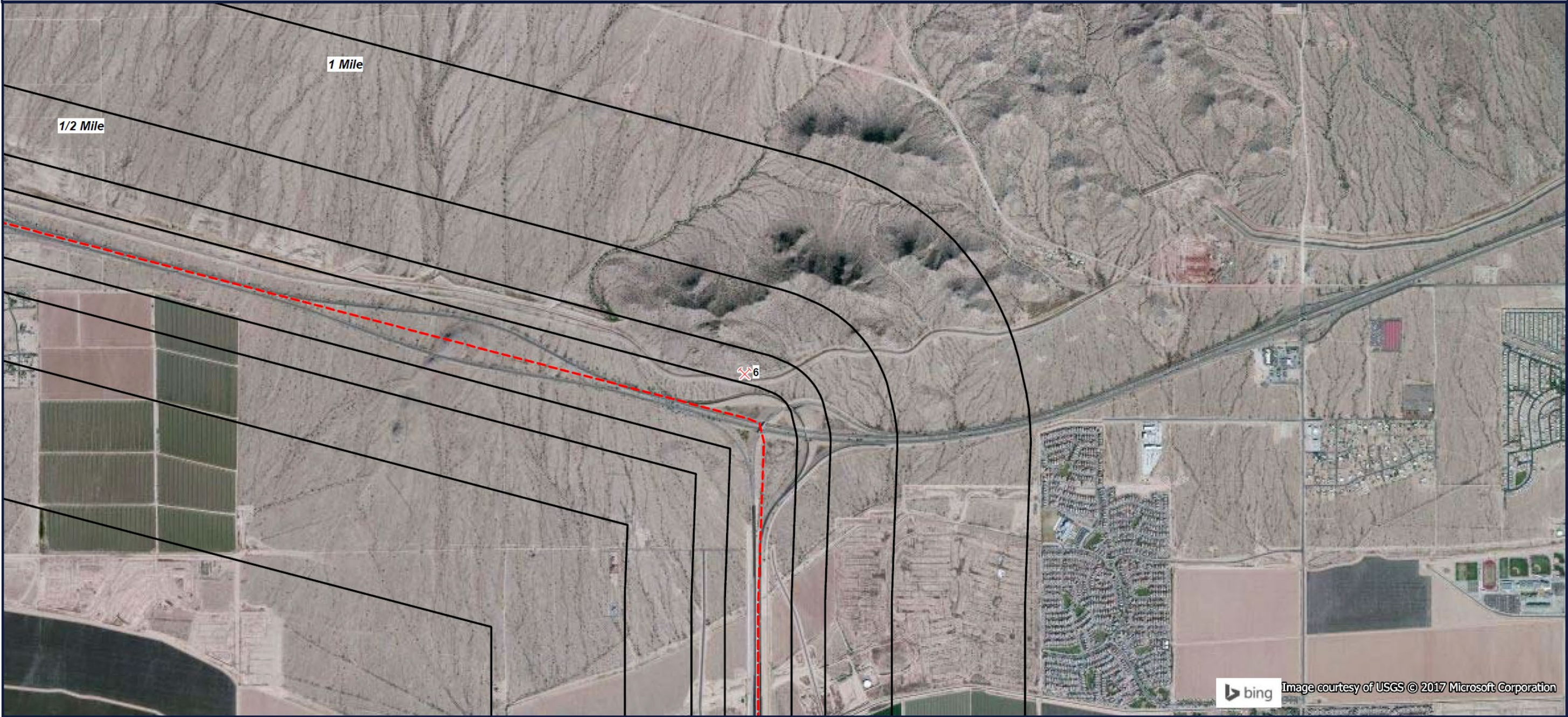
- Target Property (TP)
- FRSAZ
- SHWS
- RCRANGR09
- UST
- MRDS
- LUST

Quadrangle(s): Valencia,  
Buckeye Nw, Buckeye,  
Wintersburg, Hassayampa  
I-11 Segment Q3  
County, Arizona



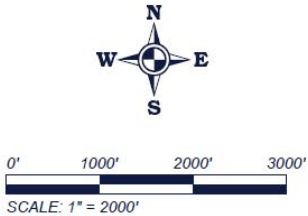


ORTHOPHOTO MAP



- Target Property (TP)
- FRSAZ
- SHWS
- RCRANGR09
- UST
- MRDS
- LUST

Quadrangle(s): Valencia,  
Buckeye Nw, Buckeye,  
Wintersburg, Hassayampa  
I-11 Segment Q3  
County, Arizona



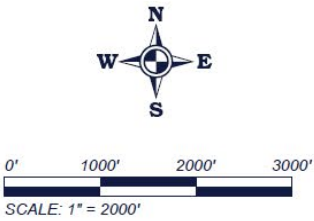


ORTHOPHOTO MAP



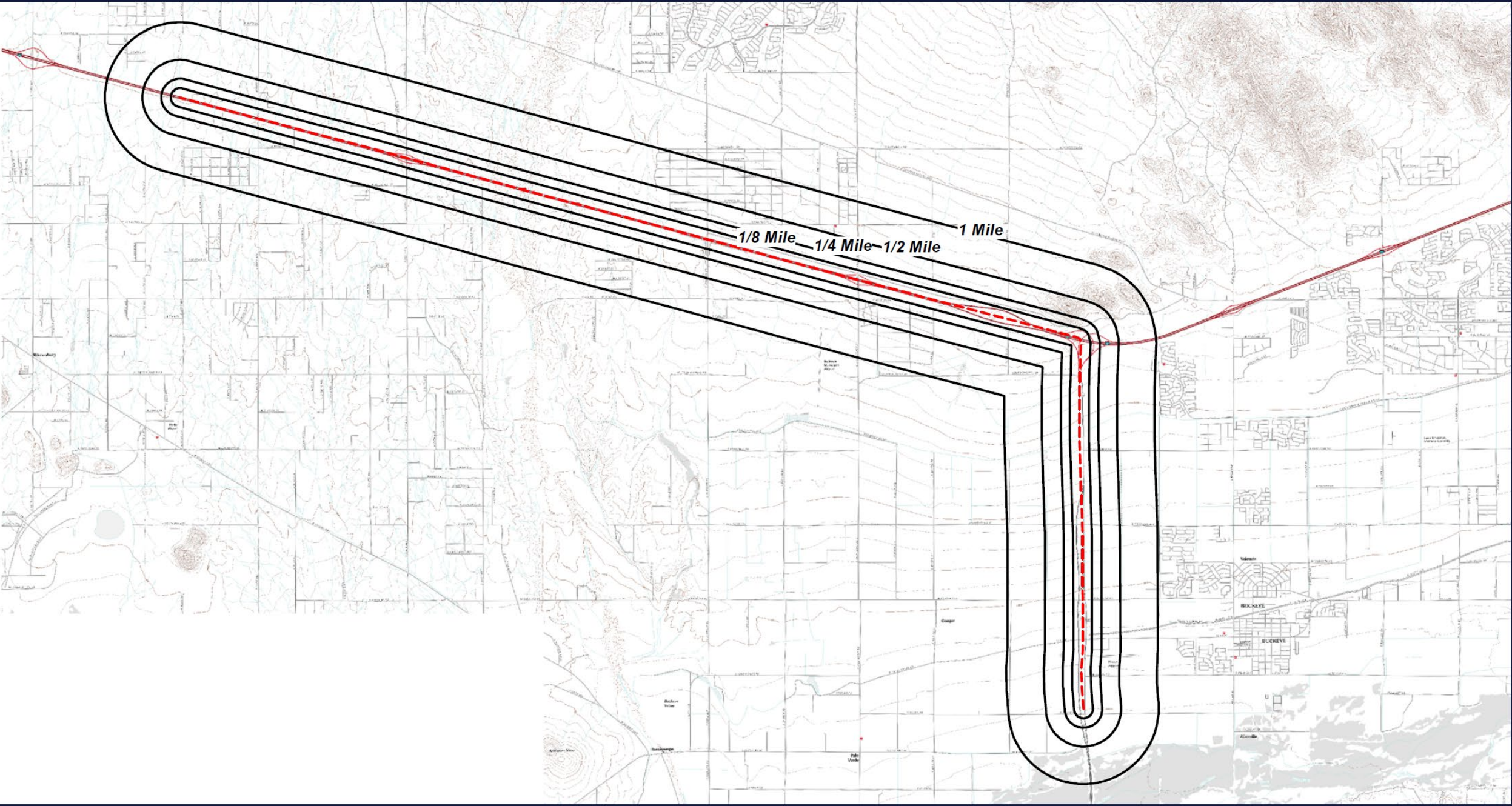
- Target Property (TP)
- FRSAZ
- SHWS
- RCRANGR09
- UST
- MRDS
- LUST

Quadrangle(s): Valencia,  
Buckeye Nw, Buckeye,  
Wintersburg, Hassayampa  
I-11 Segment Q3  
County, Arizona

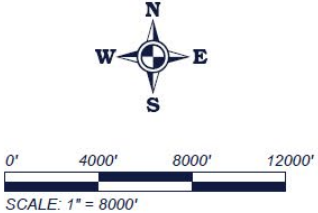




TOPOGRAPHIC MAP



Quadrangle(s): Valencia,  
Buckeye Nw, Buckeye,  
Wintersburg, Hassayampa  
Source: USGS, 10/21/2011  
I-11 Segment Q3  
County, Arizona



## Located Sites Summary

NOTE: Standard environmental records are displayed in **bold**.

Map ID#	Database Name	Site ID#	Distance From Site	Site Name	Address	PAGE #
<a href="#">1</a>	FRSAZ	110013379879	0.02 mi. W (106 ft.)	RUAN TRANSPORTATION	I 10 E BOUND MP 103, TONOPAH, AZ 85354	<a href="#">19</a>
<a href="#">1</a>	SPILLS	00-090-E	0.02 mi. W (106 ft.)	RUAN TRANSPORTATION	I-10 MP 103 (EB), TONOPAH, AZ	<a href="#">20</a>
<a href="#">1</a>	RCRANGR09	AZE000227801	0.02 mi. W (106 ft.)	RUAN TRANSPORTATION	I 10 E BOUND MP 103, TONAPAH, AZ 85354	<a href="#">21</a>
<a href="#">1</a>	ECHOR09	110013379879	0.02 mi. W (106 ft.)	RUAN TRANSPORTATION	I 10 E BOUND MP 103, TONOPAH, AZ 85354	<a href="#">23</a>
<a href="#">1</a>	FRSAZ	110039314587	0.02 mi. W (106 ft.)	RUAN TRANSPORTATION	NO ADDRESS ON RECORD, TONOPAH, AZ 85354	<a href="#">24</a>
<a href="#">2</a>	LUST	0-003900	0.05 mi. E (264 ft.)	PIERCE AVIATION	8603 S US HIGHWAY 85, BUCKEYE, AZ 85326	<a href="#">25</a>
<a href="#">2</a>	SHWS	113ACID	0.05 mi. E (264 ft.)	PIERCE AVIATION	W STATE HWY 85, BUCKEYE, AZ 85326	<a href="#">26</a>
<a href="#">2</a>	RCRANGR09	AZD981679947	0.05 mi. E (264 ft.)	PIERCE AVIATION	8603 S US HIGHWAY 85, BUCKEYE, AZ 85326	<a href="#">27</a>
<a href="#">2</a>	RCRANGR09	AZT000614164	0.05 mi. E (264 ft.)	WILBUR ELLIS CO	8601 N HWY 80, BUCKEYE, AZ 85326	<a href="#">29</a>
<a href="#">2</a>	UST	0-003900	0.05 mi. E (264 ft.)	PIERCE AVIATION	8603 S US HIGHWAY 85, BUCKEYE, AZ 85326	<a href="#">31</a>
<a href="#">2</a>	UST	0-005663	0.05 mi. E (264 ft.)	WILBUR-ELLIS COMPANY	8601 S US HIGHWAY 85, BUCKEYE, AZ 85326	<a href="#">32</a>
<a href="#">2</a>	SEMSARCH	AZD981679947	0.05 mi. E (264 ft.)	PIERCE AVIATION	W STATE HWY 85, BUCKEYE, AZ 85326	<a href="#">33</a>
<a href="#">3</a>	RCRANGR09	AZD080664345	0.05 mi. NE (264 ft.)	ARIZONA AGROCHEMICAL CO	26675 W BASELINE RD, BUCKEYE, AZ 85326	<a href="#">34</a>
<a href="#">4</a>	UST	0-006594	0.1 mi. E (528 ft.)	RICHARD L MORRIS	26601 W BASELINE RD, BUCKEYE, AZ 85326	<a href="#">36</a>
<a href="#">5</a>	UST	0-009458	0.15 mi. E (792 ft.)	SHELL #22	26602 W US HIGHWAY 85, BUCKEYE, AZ 85326	<a href="#">37</a>
<a href="#">6</a>	MRDS	10259179	0.17 mi. N (898 ft.)	GOLDSPOT#1&2 PAT CLAIM	MARICOPA COUNTY, BUCKEYE, AZ 85396	<a href="#">38</a>
<a href="#">7</a>	UST	0-006518	0.25 mi. SW (1320 ft.)	TONOPAH TRAVEL CENTER	1010 N 339TH AVE, TONOPAH, AZ 85354	<a href="#">39</a>
<a href="#">7</a>	LUST	0-006518	0.25 mi. SW (1320 ft.)	TONOPAH TRAVEL CENTER	1010 N 339TH AVE, TONOPAH, AZ 85354	<a href="#">40</a>

## Facility Registry System (FRSAZ)

[MAP ID:1](#)

Distance from Property: 0.02 mi. (106 ft.) W

### **FACILITY INFORMATION**

REGISTRY ID: 110013379879

NAME: RUAN TRANSPORTATION

LOCATION ADDRESS: I 10 E BOUND MP 103  
TONOPAH, AZ 85354

COUNTY: MARICOPA

EPA REGION: 09

FEDERAL FACILITY: NOT REPORTED

TRIBAL LAND: NOT REPORTED

ALTERNATIVE NAME/S:

**RUAN TRANSPORTATION**

PROGRAM/S LISTED FOR THIS FACILITY

**RCRAINFO - RESOURCE CONSERVATION AND RECOVERY ACT INFORMATION SYSTEM**

STANDARD INDUSTRIAL CLASSIFICATION/S (SIC)

**NO SIC DATA REPORTED**

NORTH AMERICAN INDUSTRY CLASSIFICATION/S (NAICS)

**NO NAICS DATA REPORTED**

[Back to Report Summary](#)



## Spills Database (SPILLS)

[MAP ID:1](#)

Distance from Property: 0.02 mi. (106 ft.) W

### FACILITY INFORMATION

INCIDENT NUMBER: **00-090-E**

NAME: **RUAN TRANSPORTATION**

ADDRESS: **I-10 MP 103 (EB)**

**TONOPAH, AZ**

COUNTY: **MARICOPA**

INCIDENT DATE: **02/27/00**

DATE REPORTED: **02/27/00**

RESPONSE DATE: **2/27/2000**

PROPERTY MANAGEMENT: **STATE**

REFERRED TO: **SWS**

REFERRAL DATE: **3/3/2000**

TYPE: **RELEASE**

CHEMICAL: **ACID, LEAD**

QUANTITY: **1050 BATTERIES**

STRUCTURE: **BATTERIES**

FUND AMOUNT: **PVT/UNK**

[Back to Report Summary](#)

## Resource Conservation & Recovery Act – Non Generator (RCRANGR09)

MAP ID:1

Distance from Property: 0.02 mi. (106 ft.) W

### FACILITY INFORMATION

EPA ID#: AZE000227801

NAME: RUAN TRANSPORTATION

ADDRESS: I 10 E BOUND MP 103

TONAPAH, AZ 85354

CONTACT NAME: TRACY BOYLES

CONTACT ADDRESS: I 10 E BOUND MP 103

TONAPAH AZ 85354

CONTACT PHONE: 6029672800

NON-NOTIFIER: NOT A NON-NOTIFIER

DATE RECEIVED BY AGENCY: 11/08/2002

CERTIFICATION - NO CERTIFICATION REPORTED -

INDUSTRY CLASSIFICATION (NAICS) - NO NAICS INFORMATION REPORTED -

SITE HISTORY (INCLUDES GENERATORS AND NON-GENERATORS)

DATE RECEIVED BY AGENCY: 11/08/2002

NAME: RUAN TRANSPORTATION

GENERATOR CLASSIFICATION: NON-GENERATOR

DESCRIPTION: NON-GENERATORS DO NOT PRESENTLY GENERATE HAZARDOUS WASTE

CURRENT ACTIVITY INFORMATION

GENERATOR STATUS: NON-GENERATOR LAST UPDATED DATE: 10/21/2002

SUBJECT TO CORRECTIVE ACTION UNIVERSE: NO

TDSFs POTENTIALLY SUBJECT TO CORRECTIVE ACTION UNDER 3004 (u)/(v) UNIVERSE: NO

TDSFs ONLY SUBJECT TO CORRECTIVE ACTION UNDER DISCRETIONARY AUTHORITIES UNIVERSE: NO

NON TDSFs WHERE RCRA CORRECTIVE ACTION HAS BEEN IMPOSED UNIVERSE: NO

CORRECTIVE ACTION WORKLOAD UNIVERSE: NO

IMPORTER: NO

UNDERGROUND INJECTION: NO

MIXED WASTE GENERATOR: NO

UNIVERSAL WASTE DESTINATION FACILITY: NO

RECYCLER: NO

TRANSFER FACILITY: NO

TRANSPORTER: NO

USED OIL FUEL BURNER: NO

ONSITE BURNER EXEMPTION: NO

USED OIL PROCESSOR: NO

FURNACE EXEMPTION: NO

USED OIL FUEL MARKETER TO BURNER: NO

USED OIL REFINER: NO

SPECIFICATION USED OIL MARKETER: NO

USED OIL TRANSFER FACILITY: NO

USED OIL TRANSPORTER: NO

COMPLIANCE, MONITORING AND ENFORCEMENT INFORMATION

EVALUATIONS - NO EVALUATIONS REPORTED -

VIOLATIONS - NO VIOLATIONS REPORTED -



www.geo-search.com 888-396-0042

ENFORCEMENTS - NO ENFORCEMENTS REPORTED -

HAZARDOUS WASTE

NO HAZARDOUS WASTE INFORMATION REPORTED -

## ***Resource Conservation & Recovery Act – Non-Generator (RCRANGR09)***

UNIVERSAL WASTE      - NO UNIVERSAL WASTE REPORTED -

CORRECTIVE ACTION AREA      - NO CORRECTIVE ACTION AREA INFORMATION REPORTED -

CORRECTIVE ACTION EVENT      - NO CORRECTIVE ACTION EVENT REPORTED -

[Back to Report Summary](#)

## ***Enforcement and Compliance History Information (ECHOR09)***

[MAP ID:1](#)

Distance from Property: 0.02 mi. (106 ft.) W

### **FACILITY INFORMATION**

UNIQUE ID: 110013379879

REGISTRY ID: 110013379879

NAME: RUAN TRANSPORTATION

ADDRESS: I 10 E BOUND MP 103  
TONOPAH, AZ 85354

COUNTY: MARICOPA

FACILITY LINK: [Facility Detail Report](#)

[Back to Report Summary](#)



## Facility Registry System (FRSAZ)

[MAP ID:1](#)

Distance from Property: 0.02 mi. (106 ft.) W

### **FACILITY INFORMATION**

REGISTRY ID: 110039314587

NAME: RUAN TRANSPORTATION

LOCATION ADDRESS: NO ADDRESS ON RECORD  
TONOPAH, AZ 85354

COUNTY: MARICOPA

EPA REGION: 09

FEDERAL FACILITY: NOT REPORTED

TRIBAL LAND: NOT REPORTED

ALTERNATIVE NAME/S:

RUAN TRANSPORTATION

PROGRAM/S LISTED FOR THIS FACILITY

AZURITE - ARIZON UNIFIED REPOSITORY FOR INFORMATIONAL TRACKING OF THE ENVIRONMENT

STANDARD INDUSTRIAL CLASSIFICATION/S (SIC)

NO SIC DATA REPORTED

NORTH AMERICAN INDUSTRY CLASSIFICATION/S (NAICS)

NO NAICS DATA REPORTED

[Back to Report Summary](#)

## ***Leaking Underground Storage Tanks (LUST)***

[MAP ID:2](#)

Distance from Property: 0.05 mi. (264 ft.) E

### **FACILITY INFORMATION**

GEOSEARCH ID: 0-003900

FAC ID: 0-003900

NAME: PIERCE AVIATION

ADDRESS: 8603 S US HIGHWAY 85

BUCKEYE, AZ 85326

### **FACILITY DETAILS**

LUST ID: 2731.01

DATE REPORTED: 03/23/1993

DATE CLOSED: 02/24/2009

PRIORITY:

**5G1 - CLOSED SOILL/GW LEVELS MEET RBCA TIER 1**

LUST ID: 2731.02

DATE REPORTED: 03/23/1993

DATE CLOSED: 02/24/2009

PRIORITY:

**5G1 - CLOSED SOILL/GW LEVELS MEET RBCA TIER 1**

[Back to Report Summary](#)

## State Hazardous Waste Sites (SHWS)

[MAP ID:2](#)

Distance from Property: 0.05 mi. (264 ft.) E

### FACILITY INFORMATION

GEOSEARCH ID: 113ACID

EPA ID: AZD981679947

ACIDS ID: 113

NAME: PIERCE AVIATION

ADDRESS: W STATE HWY 85

BUCKEYE, AZ 85326

WATER QUALITY ASSURANCE REVOLVONG FUND: NOT REPORTED

FILE LOCATION:

THE PA/SI FOR THESE SITES HAVE BEEN COMPLETED AND ARE AVAILABLE FOR REVIEW. APPOINTMENTS TO REVIEW FILES LOCATED WITHIN THIS PROGRAM MAY BE MADE THROUGH THE PREREMEDIAL UNIT SECRETARY. TELEPHONE: (602) 2074227.

[Back to Report Summary](#)

## Resource Conservation & Recovery Act – Non-Generator (RCRANGR09)

MAP ID:2

Distance from Property: 0.05 mi. (264 ft.) E

### FACILITY INFORMATION

EPA ID#: **AZD981679947**

NAME: **PIERCE AVIATION**

ADDRESS: **8603 S US HIGHWAY 85  
BUCKEYE, AZ 85326-5239**

CONTACT NAME: **CHERYL A PIERCE**

CONTACT ADDRESS: **PO BOX 607  
BUCKEYE AZ 85326-0607**

CONTACT PHONE: **6233862035**

NON-NOTIFIER: **NOT A NON-NOTIFIER**

OWNER TYPE: **NOT REPORTED**

OWNER NAME: **NOT REPORTED**

OPERATOR TYPE: **NOT REPORTED**

OPERATOR NAME: **NOT REPORTED**

DATE RECEIVED BY AGENCY:	<b>03/03/2008</b>	
<u>CERTIFICATION</u>		
CERTIFICATION NAME:	CERTIFICATION TITLE:	CERTIFICATION SIGNED DATE:
<b>CHERYL A PIERCE</b>	<b>PRESIDENT</b>	<b>02/29/2008</b>
<b>CHERYL A PIERCE</b>	<b>PRESIDENT</b>	<b>02/19/2007</b>

### INDUSTRY CLASSIFICATION (NAICS)

**115112 - SOIL PREPARATION, PLANTING, AND CULTIVATING**

### SITE HISTORY (INCLUDES GENERATORS AND NON-GENERATORS)

DATE RECEIVED BY AGENCY: **03/03/2008**

NAME: **PIERCE AVIATION**

GENERATOR CLASSIFICATION: **NON-GENERATOR**

DESCRIPTION: **NON-GENERATORS DO NOT PRESENTLY GENERATE HAZARDOUS WASTE**

DATE RECEIVED BY AGENCY: **02/19/2007**

NAME: **PIERCE AVIATION**

GENERATOR CLASSIFICATION: **NON-GENERATOR**

DESCRIPTION: **NON-GENERATORS DO NOT PRESENTLY GENERATE HAZARDOUS WASTE**

DATE RECEIVED BY AGENCY: **12/12/2003**

NAME: **PIERCE AVIATION INC**

GENERATOR CLASSIFICATION: **LARGE QUANTITY GENERATOR**

DESCRIPTION: **LARGE QUANTITY GENERATORS (LQGS) GENERATE 1,000 KILOGRAMS PER MONTH OR MORE OF  
HAZARDOUS WASTE OR MORE THAN ONE KILOGRAM PER MONTH OF ACUTELY HAZARDOUS**

DATE RECEIVED BY AGENCY: **07/20/1990**

NAME: **PIERCE AVIATION INC**

GENERATOR CLASSIFICATION: **SMALL QUANTITY GENERATOR**

DESCRIPTION: **SMALL QUANTITY GENERATORS (SQGS) GENERATE MORE THAN 100 KILOGRAMS, BUT LESS THAN 1,000  
KILOGRAMS, OF HAZARDOUS WASTE PER MONTH**

### CURRENT ACTIVITY INFORMATION

GENERATOR STATUS: **NON-GENERATOR** LAST UPDATED DATE: **10/31/2008**



www.geo-search.com 888-396-0042

## **Resource Conservation & Recovery Act – Non-Generator (RCRANGR09)**

TDSFs POTENTIALLY SUBJECT TO CORRECTIVE ACTION UNDER 3004 (u)/(v) UNIVERSE: NO

TDSFs ONLY SUBJECT TO CORRECTIVE ACTION UNDER DISCRETIONARY AUTHORITIES UNIVERSE: NO

NON TDSFs WHERE RCRA CORRECTIVE ACTION HAS BEEN IMPOSED UNIVERSE: NO

CORRECTIVE ACTION WORKLOAD UNIVERSE: NO

IMPORTER: NO

UNDERGROUND INJECTION: NO

MIXED WASTE GENERATOR: NO

UNIVERSAL WASTE DESTINATION FACILITY: NO

RECYCLER: NO

TRANSFER FACILITY: NO

TRANSPORTER: NO

USED OIL FUEL BURNER: NO

ONSITE BURNER EXEMPTION: NO

USED OIL PROCESSOR: NO

FURNACE EXEMPTION: NO

USED OIL FUEL MARKETER TO BURNER: NO

USED OIL REFINER: NO

SPECIFICATION USED OIL MARKETER: NO

USED OIL TRANSFER FACILITY: NO

USED OIL TRANSPORTER: NO

COMPLIANCE, MONITORING AND ENFORCEMENT INFORMATION

EVALUATIONS - NO EVALUATIONS REPORTED -

VIOLATIONS - NO VIOLATIONS REPORTED -

ENFORCEMENTS - NO ENFORCEMENTS REPORTED -

HAZARDOUS WASTE

- NO HAZARDOUS WASTE INFORMATION REPORTED -

UNIVERSAL WASTE - NO UNIVERSAL WASTE REPORTED -

CORRECTIVE ACTION AREA - NO CORRECTIVE ACTION AREA INFORMATION REPORTED -

CORRECTIVE ACTION EVENT - NO CORRECTIVE ACTION EVENT REPORTED -

[Back to Report Summary](#)

**MAP ID:2**

**Distance from Property: 0.05 mi. (264 ft.) E**

**FACILITY INFORMATION**

EPA ID#: **AZT000614164**

NAME: **WILBUR ELLIS CO**

ADDRESS: **8601 N HWY 80**

**BUCKEYE, AZ 85326**

CONTACT NAME: **ENVIRONMENTAL MANAGER**

CONTACT ADDRESS: **PO BOX 216**

**BUCKEYE AZ 85326**

CONTACT PHONE: **2092261811**

NON-NOTIFIER: **NOT A NON-NOTIFIER**

OWNER TYPE: **PRIVATE**

OWNER NAME: **HARDESTY BROTHERS**

OPERATOR TYPE: **PRIVATE**

OPERATOR NAME: **NOT REQUIRED**

DATE RECEIVED BY AGENCY:	<b>02/07/1992</b>	
<u>CERTIFICATION</u>	CERTIFICATION TITLE:	CERTIFICATION SIGNED DATE:
CERTIFICATION NAME:		
<b>JEFFREY NAFZIGER</b>	<b>REG AFFAIRS</b>	<b>02/07/1992</b>

**INDUSTRY CLASSIFICATION (NAICS)**

**42291 - FARM SUPPLIES WHOLESALERS**

**SITE HISTORY (INCLUDES GENERATORS AND NON-GENERATORS)**

DATE RECEIVED BY AGENCY: **02/07/1992**

NAME: **WILBUR ELLIS CO**

GENERATOR CLASSIFICATION: **CONDITIONALLY EXEMPT SMALL QUANTITY GENERATOR**

DESCRIPTION: **CONDITIONALLY EXEMPT SMALL QUANTITY GENERATORS (CESQG) GENERATE 100 KILOGRAMS OR LESS PER MONTH OF HAZARDOUS WASTE OR ONE KILOGRAM OR LESS PER MONTH OF ACUTELY HAZARDOUS WASTE**

DATE RECEIVED BY AGENCY: **08/15/1980**

NAME: **WILBUR ELLIS CO**

GENERATOR CLASSIFICATION: **NON-GENERATOR**

DESCRIPTION: **NON-GENERATORS DO NOT PRESENTLY GENERATE HAZARDOUS WASTE**

**CURRENT ACTIVITY INFORMATION**

GENERATOR STATUS: **NON-GENERATOR** LAST UPDATED DATE: **07/29/2002**

SUBJECT TO CORRECTIVE ACTION UNIVERSE: **NO**

TDSFs POTENTIALLY SUBJECT TO CORRECTIVE ACTION UNDER 3004 (u)/(v) UNIVERSE: **NO**

TDSFs ONLY SUBJECT TO CORRECTIVE ACTION UNDER DISCRETIONARY AUTHORITIES UNIVERSE: **NO**

NON TDSFs WHERE RCRA CORRECTIVE ACTION HAS BEEN IMPOSED UNIVERSE: **NO**

CORRECTIVE ACTION WORKLOAD UNIVERSE: **NO**

IMPORTER: **NO**

UNDERGROUND INJECTION: **NO**

MIXED WASTE GENERATOR: **NO**

UNIVERSAL WASTE DESTINATION FACILITY: **NO**

RECYCLER: **NO**

TRANSFER FACILITY: **NO**



[www.geo-search.com](http://www.geo-search.com) 888-396-0042

TRANSPORTER: **NO**  
ONSITE BURNER EXEMPTION: **NO**  
FURNACE EXEMPTION: **NO**  
USED OIL REFINER: **NO**  
USED OIL TRANSFER FACILITY: **NO**  
USED OIL FUEL BURNER: **NO**  
USED OIL PROCESSOR: **NO**  
USED OIL FUEL MARKETER TO BURNER: **NO**  
SPECIFICATION USED OIL MARKETER: **NO**  
USED OIL TRANSPORTER: **NO**

COMPLIANCE, MONITORING AND ENFORCEMENT INFORMATION

EVALUATIONS

03/01/1989 CEI COMPLIANCE EVALUATION INSPECTION ON-SITE  
08/27/1985 CEI COMPLIANCE EVALUATION INSPECTION ON-SITE

VIOLATIONS - NO VIOLATIONS REPORTED -

ENFORCEMENTS - NO ENFORCEMENTS REPORTED -

HAZARDOUS WASTE

- NO HAZARDOUS WASTE INFORMATION REPORTED -

UNIVERSAL WASTE - NO UNIVERSAL WASTE REPORTED -

CORRECTIVE ACTION AREA - NO CORRECTIVE ACTION AREA INFORMATION REPORTED -

CORRECTIVE ACTION EVENT - NO CORRECTIVE ACTION EVENT REPORTED -

[Back to Report Summary](#)

## Underground Storage Tanks (UST)

[MAP ID:2](#)

Distance from Property: 0.05 mi. (264 ft.) E

### FACILITY INFORMATION

GEOSEARCH ID: 0-003900

FACILITY ID: 0-003900

NAME: PIERCE AVIATION

ADDRESS: 8603 S US HIGHWAY 85

TANK ID:	DATE CLOSED:	DATE INSTALLED:	CLOSURE TYPE:
1	3/23/1993	1/1/1967	REMOVAL
2	3/23/1993	1/1/1967	REMOVAL
3	3/23/1993	1/1/1967	REMOVAL
4	6/2/1989	1/1/1967	REMOVAL

BUCKEYE, AZ 85326 OWNER

NAME: PIERCE AVIATION

### FACILITY DETAILS

[Back to Report Summary](#)



## Underground Storage Tanks (UST)

[MAP ID:2](#)

Distance from Property: 0.05 mi. (264 ft.) E

### FACILITY INFORMATION

GEOSEARCH ID: 0-005663

FACILITY ID: 0-005663

NAME: WILBUR-ELLIS COMPANY

ADDRESS: 8601 S US HIGHWAY 85

BUCKEYE, AZ 85326

OWNER NAME: WILBUR-ELLIS COMPANY

### FACILITY DETAILS

TANK ID:	DATE CLOSED:	DATE INSTALLED:	CLOSURE TYPE:
1	11/1/1986	5/7/1982	REMOVAL
2	11/1/1986	5/7/1977	REMOVAL

[Back to Report Summary](#)

## Superfund Enterprise Management System Archived Site Inventory (SEMSARCH)

[MAP ID:2](#)

Distance from Property: 0.05 mi. (264 ft.) E

### FACILITY INFORMATION

EPA ID#: **AZD981679947**

SITE ID#: **0900144**

NAME: **PIERCE AVIATION**

ADDRESS: **W STATE HWY 85**

**BUCKEYE, AZ 85326**

COUNTY: **MARICOPA**

FEDERAL FACILITY: **NOT A FEDERAL FACILITY**

NPL: **NOT ON THE NPL**

NON NPL STATUS: **NFRAP-SITE DOES NOT QUALIFY FOR THE NPL BASED ON EXISTING INFORMATION**

Below information was gathered from the prior NFRAP update completed in 10/2013 update:

ACTION	START DATE	COMPLETION DATE	RESPONSIBILITY
<b>DS - DISCOVERY</b>	<b>NOT REPORTED</b>	<b>10/1/1986</b>	<b>EPA FUND</b>
<b>PA - PRELIMINARY ASSESSMENT</b>	<b>NOT REPORTED</b>	<b>12/1/1987</b>	<b>EPA FUND</b>
<b>VS - ARCHIVE SITE</b>	<b>NOT REPORTED</b>	<b>12/1/1987</b>	<b>EPA IN-HOUSE</b>
<u>ACTION DESCRIPTIONS</u>			

**DS - (DISCOVERY) - THE PROCESS BY WHICH A POTENTIAL HAZARDOUS WASTE SITE IS BROUGHT TO THE ATTENTION OF THE EPA. THE PROCESS CAN OCCUR THROUGH THE USE OF SEVERAL MECHANISMS SUCH AS A PHONE CALL OR REFERRAL BY ANOTHER GOVERNMENT AGENCY.**

**PA - (PRELIMINARY ASSESSMENT) - COLLECTION OF DIVERSE EXISTING INFORMATION ABOUT THE SOURCE AND NATURE OF THE SITE HAZARD. IT IS EPA POLICY TO COMPLETE THE PRELIMINARY ASSESSMENT WITHIN ONE YEAR OF SITE DISCOVERY.**

**VS - (ARCHIVE SITE) - THE DECISION IS MADE THAT NO FURTHER ACTIVITY IS PLANNED AT THE SITE.**

[Back to Report Summary](#)

## Resource Conservation & Recovery Act – Non Generator (RCRANGR09)

MAP ID:3

Distance from Property: 0.05 mi. (264 ft.) NE

### FACILITY INFORMATION

EPA ID#: **AZD080664345**

NAME: **ARIZONA AGROCHEMICAL CO**

ADDRESS: **26675 W BASELINE RD  
BUCKEYE, AZ 85326**

CONTACT NAME: **ENVIRONMENTAL MANAGER**

CONTACT ADDRESS: **PO BOX 21537  
PHOENIX AZ 85036**

CONTACT PHONE: **6022432711**

NON-NOTIFIER: **NOT A NON-NOTIFIER**

DATE RECEIVED BY AGENCY: **08/18/1980**

CERTIFICATION - **NO CERTIFICATION REPORTED -**

INDUSTRY CLASSIFICATION (NAICS) - **NO NAICS INFORMATION REPORTED -**

SITE HISTORY (INCLUDES GENERATORS AND NON-GENERATORS)

DATE RECEIVED BY AGENCY: **08/18/1980**

NAME: **ARIZONA AGROCHEMICAL CO**

GENERATOR CLASSIFICATION: **NON-GENERATOR**

DESCRIPTION: **NON-GENERATORS DO NOT PRESENTLY GENERATE HAZARDOUS WASTE**

### CURRENT ACTIVITY INFORMATION

GENERATOR STATUS: **NON-GENERATOR** LAST UPDATED DATE: **07/29/2002**

SUBJECT TO CORRECTIVE ACTION UNIVERSE: **NO**

TDSFs POTENTIALLY SUBJECT TO CORRECTIVE ACTION UNDER 3004 (u)/(v) UNIVERSE: **NO**

TDSFs ONLY SUBJECT TO CORRECTIVE ACTION UNDER DISCRETIONARY AUTHORITIES UNIVERSE: **NO**

NON TDSFs WHERE RCRA CORRECTIVE ACTION HAS BEEN IMPOSED UNIVERSE: **NO**

CORRECTIVE ACTION WORKLOAD UNIVERSE: **NO**

IMPORTER: **NO**

UNDERGROUND INJECTION: **NO**

MIXED WASTE GENERATOR: **NO**

UNIVERSAL WASTE DESTINATION FACILITY: **NO**

RECYCLER: **NO**

TRANSFER FACILITY: **NO**

TRANSPORTER: **NO**

USED OIL FUEL BURNER: **NO**

ONSITE BURNER EXEMPTION: **NO**

USED OIL PROCESSOR: **NO**

FURNACE EXEMPTION: **NO**

USED OIL FUEL MARKETER TO BURNER: **NO**

USED OIL REFINER: **NO**

SPECIFICATION USED OIL MARKETER: **NO**

USED OIL TRANSFER FACILITY: **NO**

USED OIL TRANSPORTER: **NO**

### COMPLIANCE, MONITORING AND ENFORCEMENT INFORMATION

EVALUATIONS - **NO EVALUATIONS REPORTED -**

VIOLATIONS - **NO VIOLATIONS REPORTED -**

ENFORCEMENTS - **NO ENFORCEMENTS REPORTED -**

### HAZARDOUS WASTE



www.geo-search.com 888-396-0042

- NO HAZARDOUS WASTE INFORMATION REPORTED -

UNIVERSAL WASTE - NO UNIVERSAL WASTE REPORTED -

CORRECTIVE ACTION AREA - NO CORRECTIVE ACTION AREA INFORMATION REPORTED -

CORRECTIVE ACTION EVENT - NO CORRECTIVE ACTION EVENT REPORTED -

[Back to Report Summary](#)

## Underground Storage Tanks (UST)

[MAP ID:4](#)

Distance from Property: 0.1 mi. (528 ft.) E

### FACILITY INFORMATION

GEOSEARCH ID: 0-006594

FACILITY ID: 0-006594

NAME: RICHARD L MORRIS

ADDRESS: 26601 W BASELINE RD  
BUCKEYE, AZ 85326

OWNER NAME: MORRIS, RICHARD

### FACILITY DETAILS

TANK ID:	DATE CLOSED:	DATE INSTALLED:	CLOSURE TYPE:
1	9/1/1988	1/14/1974	REMOVAL
2	9/1/1988	1/14/1974	REMOVAL

[Back to Report Summary](#)



Distance from Property: 0.15 mi. (792 ft.) E

**FACILITY INFORMATION**

GEOSEARCH ID: **0-009458**  
FACILITY ID: **0-009458**  
NAME: **SHELL #22**  
ADDRESS: **26602 W US HIGHWAY 85**  
**BUCKEYE, AZ**  
**85326**  
OWNER NAME: **ROBERT ROAD SPIRIT LLC**

**FACILITY DETAILS**

TANK ID:	DATE CLOSED:	DATE INSTALLED:	CLOSURE TYPE:
1	NOT REPORTED	11/6/1998	NOT REPORTED
2	NOT REPORTED	11/6/1998	NOT REPORTED

[Back to Report Summary](#)

## Mineral Resource Data System (MRDS)

[MAP ID:6](#)

Distance from Property: 0.17 mi. (898 ft.) N

### FACILITY INFORMATION

GEOSEARCH ID: 10259179

DEP ID: 10259179

MINE NAME: GOLDSPOT#1&2 PAT CLAIM

ADDRESS: MARICOPA COUNTY

BUCKEYE, AZ 85396

DEVELOPMENT STATUS: UNKNOWN

### COMMODITY DETAILS

COMMODITY: GOLD

COMMODITY TYPE: METALLIC

COMMODITY GROUP: GOLD

IMPORTANCE: TERTIARY

### MATERIAL DETAILS

NO MATERIAL DETAILS REPORTED

### NAME DETAILS

SITE NAME: GOLDSPOT#1&2 PAT CLAIM

STATUS: CURRENT

SITE NAME: GOLDEN WEST #1 PAT CLAIM

STATUS: PREVIOUS

SITE NAME: BLACKHAWK PAT. 4689

STATUS: PREVIOUS

[Back to Report Summary](#)

## Underground Storage Tanks (UST)

[MAP ID:7](#)

Distance from Property: 0.25 mi. (1,320 ft.) SW

### FACILITY INFORMATION

GEOSEARCH ID: 0-006518

FACILITY ID: 0-006518

NAME: TONOPAH TRAVEL CENTER

ADDRESS: 1010 N 339TH AVE

TONOPAH, AZ 85354

OWNER NAME: HPT TA PROPERTIES TRUST

### FACILITY DETAILS

TANK ID:	DATE CLOSED:	DATE INSTALLED:	CLOSURE TYPE:
1	NOT REPORTED	1/1/1988	NOT REPORTED
2	NOT REPORTED	1/1/1988	NOT REPORTED
3	NOT REPORTED	1/1/1988	NOT REPORTED
4	NOT REPORTED	1/1/1988	NOT REPORTED
5	NOT REPORTED	1/1/1988	NOT REPORTED
6	NOT REPORTED	1/1/1989	NOT REPORTED
7	NOT REPORTED	1/1/1989	NOT REPORTED

[Back to Report Summary](#)



## ***Leaking Underground Storage Tanks (LUST)***

[MAP ID:7](#)

**Distance from Property: 0.25 mi. (1,320 ft.) SW**

### **FACILITY INFORMATION**

GEOSEARCH ID: **0-006518**

FAC ID: **0-006518**

NAME: **TONOPAH TRAVEL CENTER**

ADDRESS: **1010 N 339TH AVE**

**TONOPAH, AZ 85354**

### **FACILITY DETAILS**

LUST ID: **5434.01**

DATE REPORTED: **01/07/2005**

DATE CLOSED: **12/16/2005**

PRIORITY:

**5R1 - CLOSED SOIL LEVELS MEET RBCA TIER 1**

LUST ID: **5434.02**

DATE REPORTED: **05/30/2006**

DATE CLOSED: **01/12/2009**

PRIORITY:

**5R1 - CLOSED SOIL LEVELS MEET RBCA TIER 1**

LUST ID: **5434.03**

DATE REPORTED: **06/28/2006**

DATE CLOSED: **11/10/2010**

PRIORITY:

**5R1 - CLOSED SOIL LEVELS MEET RBCA TIER 1**

[Back to Report Summary](#)

## ***Unlocated Sites Summary***

*This list contains sites that could not be mapped due to limited or incomplete address information.*

*No Records Found*

## ***Environmental Records Definitions - Federal***

### ***Environmental Records Definitions***

**AIRSAFS**                      **Aerometric Information Retrieval System/ Air Facility System**

**VERSION DATE: 10/20/14**

The United States Environmental Protection Agency (EPA) modified the Aerometric Information Retrieval System (AIRS) to a database that exclusively tracks the compliance of stationary sources of air pollution with EPA regulations: the Air Facility Subsystem (AFS). Since this change in 2001, the management of the AIRS/AFS database was assigned to EPA's Office of Enforcement and Compliance Assurance.

**BRS**                              **Biennial Reporting System**

**VERSION DATE: 12/31/11**

The United States Environmental Protection Agency (EPA), in cooperation with the States, biennially collects information regarding the generation, management, and final disposition of hazardous wastes regulated under the Resource Conservation and Recovery Act of 1976 (RCRA), as amended. The Biennial Report captures detailed data on the generation of hazardous waste from large quantity generators and data on waste management practices from treatment, storage and disposal facilities. Currently, the EPA states that data collected between 1991 and 1997 was originally a part of the defunct Biennial Reporting System and is now incorporated into the RCRAInfo data system.

**CDL**                              **Clandestine Drug Laboratory Locations**

**VERSION DATE: 07/01/16**

The U.S. Department of Justice ("the Department") provides this information as a public service. It contains addresses of some locations where law enforcement agencies reported they found chemicals or other items that indicated the presence of either clandestine drug laboratories or dumpsites. In most cases, the source of the entries is not the Department, and the Department has not verified the entry and does not guarantee its accuracy. Members of the public must verify the accuracy of all entries by, for example, contacting local law enforcement and local health departments. The Department does not establish, implement, enforce, or certify compliance with clean-up or remediation standards for contaminated sites; the public should contact a state or local health department or environmental protection agency for that information.

**DOCKETS**                      **EPA Docket Data**

**VERSION DATE: 12/22/05**

The United States Environmental Protection Agency Docket data lists Civil Case Defendants, filing dates as far back as 1971, laws broken including section, violations that occurred, pollutants involved, penalties assessed and superfund awards by facility and location. Please refer to ICIS database as source of current data.

## ***Environmental Records Definitions - Federal***

EC' Federal Engineering Institutional Control Sites

**VERSION DATE 08/03/15**

This database includes site locations where Engineering and/or Institutional Controls have been identified as part of a selected remedy for the site as defined by United States Environmental Protection Agency official remedy decision documents. A site listing does not indicate that the institutional and engineering controls are currently in place nor will be in place once the remedy is complete; it only indicates that the decision to include either of them in the remedy is documented as of the completed date of the document. Institutional controls are actions, such as legal controls, that help minimize the potential for human exposure to contamination by ensuring appropriate land or resource use. Engineering controls include caps, barriers, or other device engineering to prevent access, exposure, or continued migration of contamination.

ECHOR09 Enforcement and Compliance History Information

**VERSION DATE: 02/08/17**

The EPA's Enforcement and Compliance History Online (ECHO) database, provides compliance and enforcement information for facilities nationwide. This database includes facilities regulated as Clean Air Act stationary sources, Clean Water Act direct dischargers, Resource Conservation and Recovery Act hazardous waste handlers, Safe Drinking Water Act public water systems along with other data, such as Toxics Release Inventory releases.

ERNSAZ Emergency Response Notification System

**VERSION DATE: 04/17/17**

This National Response Center database contains data on reported releases of oil, chemical, radiological, biological, and/or etiological discharges into the environment anywhere in the United States and its territories. The data comes from spill reports made to the U.S. Environmental Protection Agency, U.S. Coast Guard, the National Response Center and/or the U.S. Department of Transportation.

FRSAZ Facility Registration System

**VERSION DATE: 04/04/17**

The United States Environmental Protection Agency's Office of Environmental Information (OEI) developed the Facility Registry System (FRS) as the centrally managed database that identifies facilities, sites or places subject to environmental regulations or of environmental interest. The Facility Registry System replaced the Facility Index System or FINDS database.

HMIRSR09 Hazardous Materials Incident Reporting System

**VERSION DATE: 11/29/16**

The HMIRS database contains unintentional hazardous materials release information reported to the U.S. Department of Transportation located in EPA Region 9. This region includes the following states: Arizona, California, Hawaii, Nevada, and the territories of Guam and American Samoa.

## ***Environmental Records Definitions - Federal***

ICIS Integrated Compliance Information System (formerly DOCKETS)

**VERSION DATE: 03/25/17**

ICIS is a case activity tracking and management system for civil, judicial, and administrative federal Environmental Protection Agency enforcement cases. ICIS contains information on federal administrative and federal judicial cases under the following environmental statutes: the Clean Air Act, the Clean Water Act, the Resource Conservation and Recovery Act, the Emergency Planning and Community Right-to-Know Act - Section 313, the Toxic Substances Control Act, the Federal Insecticide, Fungicide, and Rodenticide Act, the Comprehensive Environmental Response, Compensation, and Liability Act, the Safe Drinking Water Act, and the Marine Protection, Research, and Sanctuaries Act.

ICISNPDES Integrated Compliance Information System National Pollutant Discharge Elimination System

**VERSION DATE: 01/21/17**

In 2006, the Integrated Compliance Information System (ICIS) - National Pollutant Discharge Elimination System (NPDES) became the NPDES national system of record for select states, tribes and territories. ICIS-NPDES is an information management system maintained by the United States Environmental Protection Agency's Office of Compliance to track permit compliance and enforcement status of facilities regulated by the NPDES under the Clean Water Act. ICIS-NPDES is designed to support the NPDES program at the state, regional, and national levels.

LUCIS Land Use Control Information System

**VERSION DATE: 9/01/06**

The LUCIS database is maintained by the U.S. Navy and contains information for former Base Realignment and Closure (BRAC) properties across the United States.

MLTS Material Licensing Tracking System

**VERSION DATE: 02/12/16**

MLTS is a list of approximately 8,100 sites which have or use radioactive materials subject to the United States Nuclear Regulatory Commission (NRC) licensing requirements.

NPDES09 National Pollutant Discharge Elimination System

**VERSION DATE: 04/01/07**

Information in this database is extracted from the Water Permit Compliance System (PCS) database which is used by United States Environmental Protection Agency to track surface water permits issued under the Clean Water Act. This database includes permitted facilities located in EPA Region 9. This region includes the following states: Arizona, California, Hawaii, Nevada, and the territories of Guam and American Samoa. The NPDES database was collected from December 2002 until April 2007. Refer to the PCS and/or ICIS-NPDES database as source of current data.

## ***Environmental Records Definitions - Federal***

**PADS**                      **PCB Activity Database System**

**VERSION DATE: 07/01/14**

The PCB Activity Database System (PADS) is used by the United States Environmental Protection Agency to monitor the activities of polychlorinated biphenyls (PCB) handlers.

**PCSR09**                      **Permit Compliance System**

**VERSION DATE: 08/01/12**

The Permit Compliance System is used in tracking enforcement status and permit compliance of facilities controlled by the National Pollutant Discharge Elimination System (NPDES) under the Clean Water Act and is maintained by the United States Environmental Protection Agency's Office of Compliance. PCS is designed to support the NPDES program at the state, regional, and national levels. This database includes permitted facilities located in EPA Region 9. This region includes the following states: Arizona, California, Hawaii, Nevada, and the territories of Guam and American Samoa. PCS has been modernized, and no longer exists. National Pollutant Discharge Elimination System (ICIS-NPDES) data can now be found in Integrated Compliance Information System (ICIS).

**RCRASC**                      **RCRA Sites with Controls**

**VERSION DATE: 04/04/17**

The Resource Conservation and Recovery Act (RCRA) gives EPA the authority to control hazardous waste from the "cradle-to-grave." This includes the generation, transportation, treatment, storage, and disposal of hazardous waste. RCRA also set forth a framework for the management of non-hazardous solid wastes. The 1986 amendments to RCRA enabled EPA to address environmental problems that could result from underground tanks storing petroleum and other hazardous substances. This listing refers to facilities with institutional controls in place.

**SFLIENS**                      **CERCLIS Liens**

**VERSION DATE: 06/08/12**

A Federal CERCLA ("Superfund") lien can exist by operation of law at any site or property at which United States Environmental Protection Agency has spent Superfund monies. These monies are spent to investigate and address releases and threatened releases of contamination. CERCLIS provides information as to the identity of these sites and properties. This database contains those CERCLIS sites where the Lien on Property action is complete.

**SSTS**                      **Section Seven Tracking System**

**VERSION DATE: 12/08/14**

The United States Environmental Protection Agency tracks information on pesticide establishments through the Section Seven Tracking System (SSTS). SSTS records the registration of new establishments and records pesticide production at each establishment. The Federal Insecticide, Fungicide and Rodenticide Act (FIFRA) requires that production of

**GeoSearch** [www.geo-search.com](http://www.geo-search.com) 888-396-0042

## ***Environmental Records Definitions - Federal***

pesticides or devices be conducted in a registered pesticide-producing or device-producing establishment.

("Production" includes formulation, packaging, repackaging, and relabeling.) **TRI**      Toxics Release Inventory

**VERSION DATE: 12/31/15**

The Toxics Release Inventory, provided by the United States Environmental Protection Agency, includes data on toxic chemical releases and waste management activities from certain industries as well as federal and tribal facilities. This inventory contains information about the types and amounts of toxic chemicals that are released each year to the air, water, and land as well as information on the quantities of toxic chemicals sent to other facilities for further waste management.

**TSCA                      Toxic Substance Control Act Inventory**

**VERSION DATE: 12/31/06**

The Toxic Substances Control Act (TSCA) was enacted in 1976 to ensure that chemicals manufactured, imported, processed, or distributed in commerce, or used or disposed of in the United States do not pose any unreasonable risks to human health or the environment. TSCA section 8(b) provides the United States Environmental Protection Agency authority to "compile, keep current, and publish a list of each chemical substance that is manufactured or processed in the United States." This TSCA Chemical Substance Inventory contains non-confidential information on the production amount of toxic chemicals from each manufacturer and importer site.

**RCRAGR09                      Resource Conservation & Recovery Act – Generator**

**VERSION DATE: 12/12/16**

The Resource Conservation and Recovery Act (RCRA) gives EPA the authority to control hazardous waste from the "cradle-to-grave." This includes the generation, transportation, treatment, storage, and disposal of hazardous waste. RCRA also set forth a framework for the management of non-hazardous solid wastes. The 1986 amendments to RCRA enabled EPA to address environmental problems that could result from underground tanks storing petroleum and other hazardous substances. This listing refers to facilities currently generating hazardous waste. EPA Region 9 includes the following states: Arizona, California, Hawaii, Nevada, and the territories of Guam and American Samoa.

**RCRANGR09                      Resource Conservation & Recovery Act – Non Generator**

**VERSION DATE: 12/12/16**

The Resource Conservation and Recovery Act (RCRA) gives EPA the authority to control hazardous waste from the "cradle-to-grave." This includes the generation, transportation, treatment, storage, and disposal of hazardous waste. RCRA also set forth a framework for the management of non-hazardous solid wastes. The 1986 amendments to RCRA enabled EPA to address environmental problems that could result from underground tanks storing petroleum and other hazardous substances. This listing refers to facilities classified as non-generators. Non-Generators do not presently generate hazardous waste. EPA Region 9 includes the following states: Arizona, California, Hawaii, Nevada, and the territories of Guam and American Samoa.

## ***Environmental Records Definitions - Federal***

HISTPST                      **Historical Gas Stations**

**VERSION DATE: NR**

This historic directory of service stations is provided by the Cities Service Company. The directory includes Cities Service filling stations that were located throughout the United States in 1930.

MRDS                      **Mineral Resource Data System**

**VERSION DATE: 03/15/16**

MRDS (Mineral Resource Data System) is a collection of reports describing metallic and nonmetallic mineral resources throughout the world. Included are deposit name, location, commodity, deposit description, geologic characteristics, production, reserves, resources, and references. This database contains the records previously provided in the Mineral Resource Data System (MRDS) of USGS and the Mineral Availability System/Mineral Industry Locator System (MAS/MILS) originated in the U.S. Bureau of Mines, which is now part of USGS.

MSHA                      **Mine Safety and Health Administration Master Index File**

**VERSION DATE: 02/03/17**

The Mine dataset lists all Coal and Metal/Non-Metal mines under MSHA's jurisdiction since 1/1/1970. It includes such information as the current status of each mine (Active, Abandoned, NonProducing, etc.), the current owner and operating company, commodity codes and physical attributes of the mine. Mine ID is the unique key for this data. This information is provided by the United States Department of Labor - Mine Safety and Health Administration (MSHA).

BF                      **Brownfields Management System**

**VERSION DATE: 05/10/17**

Brownfields are real property, the expansion, redevelopment, or reuse of which may be complicated by the presence or potential presence of a hazardous substance, pollutant, or contaminant. Cleaning up and reinvesting in these properties takes development pressures off of undeveloped, open land, and both improves and protects the environment. The United States Environmental Protection Agency maintains this database to track activities in the various brown field grant programs including grantee assessment, site cleanup and site redevelopment.

This database included tribal brownfield sites.

DNPL                      **Delisted National Priorities List**

**VERSION DATE: 04/05/17**

This database includes sites from the United States Environmental Protection Agency's Final National Priorities List (NPL) where remedies have proven to be satisfactory or sites where the original analyses were inaccurate, and the site is no longer appropriate for inclusion on the NPL, and final publication in the Federal Register has occurred.



## ***Environmental Records Definitions - Federal***

NLRRCRAT

**No Longer Regulated RCRA Non-CORRACTS TSD Facilities**

**VERSION DATE: 12/12/16**

This database includes RCRA Non-Corrective Action TSD facilities that are no longer regulated by the United States Environmental Protection Agency or do not meet other RCRA reporting requirements. This listing includes facilities that formerly treated, stored or disposed of hazardous waste.

ODI

**Open Dump Inventory**

**VERSION DATE: 06/01/85**

The open dump inventory was published by the United States Environmental Protection Agency. An "open dump" is defined as a facility or site where solid waste is disposed of which is not a sanitary landfill which meets the criteria promulgated under section 4004 of the Solid Waste Disposal Act (42 U.S.C. 6944) and which is not a facility for disposal of hazardous waste. This inventory has not been updated since June 1985.

RCRAT

**Resource Conservation & Recovery Act – Non CORRACTS Treatment, Storage & Disposal Facilities**

**VERSION DATE: 12/12/16**

The Resource Conservation and Recovery Act (RCRA) gives EPA the authority to control hazardous waste from the "cradle-to-grave." This includes the generation, transportation, treatment, storage, and disposal of hazardous waste. RCRA also set forth a framework for the management of non-hazardous solid wastes. The 1986 amendments to RCRA enabled EPA to address environmental problems that could result from underground tanks storing petroleum and other hazardous substances. This listing refers to facilities recognized as hazardous waste treatment, storage, and disposal sites (TSD).

SEMS

**Superfund Enterprise Management System**

**VERSION DATE: 04/05/17**

The U.S. Environmental Protection Agency's (EPA) Office of Solid Waste and Emergency Response, Office of Superfund Remediation and Technology Innovation (OSRTI), has implemented The Superfund Enterprise Management System (SEMS), formerly known as CERCLIS (Comprehensive Environmental Response, Compensation and Liability Information System) to track and report on clean-up and enforcement activities taking place at Superfund sites. SEMS represents a joint development and ongoing collaboration between Superfund's Remedial, Removal, Federal Facilities, Enforcement and Emergency Response programs.

SEMSARCH

**Superfund Enterprise Management System Archived Site Inventory**

**VERSION DATE: 04/05/17**

The Superfund Enterprise Management System Archive listing (SEMS-ARCHIVE) has replaced the CERCLIS NFRAP reporting system in 2015. This listing reflect sites that have been assessed and no further remediation is planned and is of no further interest under the Superfund program.

## ***Environmental Records Definitions - Federal***

SMCRA

**Surface Mining Control and Reclamation Act Sites**

**VERSION DATE: 02/22/17**

An inventory of land and water impacted by past mining (primarily coal mining) is maintained by OSMRE to provide information needed to implement the Surface Mining Control and Reclamation Act of 1977 (SMCRA). The inventory contains information on the location, type, and extent of AML impacts, as well as, information on the cost associated with the reclamation of those problems. The inventory is based upon field surveys by State, Tribal, and OSMRE program officials. It is dynamic to the extent that it is modified as new problems are identified and existing problems are reclaimed.

USUMTRCA

**Uranium Mill Tailings Radiation Control Act Sites**

**VERSION DATE: 03/04/17**

The Legacy Management Office of the Department of Energy (DOE) manages radioactive and chemical waste, environmental contamination, and hazardous material at over 100 sites across the U.S. The L.M. Office manages this database of sites registered under the Uranium Mill Tailings Control Act (UMTRCA).

DOD

**Department of Defense Sites**

**VERSION DATE: 06/21/10**

This information originates from the National Atlas of the United States Federal Lands data, which includes lands owned or administered by the Federal government. Army DOD, Army Corps of Engineers DOD, Air Force DOD, Navy DOD and Marine DOD areas of 640 acres or more are included.

FUDS

**Formerly Used Defense Sites**

**VERSION DATE: 06/01/15**

The Formerly Used Defense Sites (FUDS) inventory includes properties previously owned by or leased to the United States and under Secretary of Defense Jurisdiction, as well as Munitions Response Areas (MRAs). The remediation of these properties is the responsibility of the Department of Defense. This data is provided by the

U.S. Army Corps of Engineers (USACE), the boundaries/polygon data are based on preliminary findings and not all properties currently have polygon data available. DISCLAIMER: This data represents the results of data collection/processing for a specific USACE activity and is in no way to be considered comprehensive or to be used in any legal or official capacity as presented on this site. While the USACE has made a reasonable effort to insure the accuracy of the maps and associated data, it should be explicitly noted that USACE makes no warranty, representation or guaranty, either expressed or implied, as to the content, sequence, accuracy, timeliness or completeness of any of the data provided herein. For additional information on Formerly Used Defense Sites please contact the USACE Public Affairs Office at (202) 528-4285.



[www.geo-search.com](http://www.geo-search.com) 888-396-0042

## ***Environmental Records Definitions - Federal***

NLRRCRAC

**No Longer Regulation RCRA Corrective Action Facilities**

**VERSION DATE: 12/12/16**

This database includes RCRA Corrective Action facilities that are no longer regulated by the United States Environmental Protection Agency or do not meet other RCRA reporting requirements.

NMS

**Former Military Nike Missile Sites**

**VERSION DATE: 12/01/84**

This information was taken from report DRXTH-AS-IA-83A016 (Historical Overview of the Nike Missile System, 12/1984) which was performed by Environmental Science and Engineering, Inc. for the U.S. Army Toxic and Hazardous Materials Agency Assessment Division. The Nike system was deployed between 1954 and the mid-1970's. Among the substances used or stored on Nike sites were liquid missile fuel (JP-4); starter fluids (UDKH, aniline, and furfuryl alcohol); oxidizer (IRFNA); hydrocarbons (motor oil, hydraulic fluid, diesel fuel, gasoline, heating oil); solvents (carbon tetrachloride, trichloroethylene, trichloroethane, stoddard solvent); and battery electrolyte. The quantities of material a disposed of and procedures for disposal are not documented in published reports. Virtually all information concerning the potential for contamination at Nike sites is confined to personnel who were assigned to Nike sites.

During deactivation most hardware was shipped to depot-level supply points. There were reportedly instances where excess materials were disposed of on or near the site itself at closure. There was reportedly no routine site decontamination.

NPL

**National Priorities List**

**VERSION DATE: 04/05/17**

This database includes United States Environmental Protection Agency (EPA) National Priorities List sites that fall under the EPA's Superfund program, established to fund the cleanup of the most serious uncontrolled or abandoned hazardous waste sites identified for possible long-term remedial action.

PNPL

**Proposed National Priorities List**

**VERSION DATE: 04/05/17**

This database contains sites proposed to be included on the National Priorities List (NPL) in the Federal Register. The United States Environmental Protection Agency investigates these sites to determine if they may present long-term threats to public health or the environment.

RCRAC

**Resource Conservation & Recovery Act – Corrective Action Facilities**

**VERSION DATE: 12/12/16**

The Resource Conservation and Recovery Act (RCRA) gives EPA the authority to control hazardous waste from the "cradle-to-grave." This includes the generation, transportation, treatment, storage, and disposal of hazardous waste. RCRA also set forth a framework for the management of non-hazardous solid wastes. The 1986

## ***Environmental Records Definitions - Federal***

amendments to RCRA enabled EPA to address environmental problems that could result from underground tanks storing petroleum and other hazardous substances. This listing refers to facilities with corrective action activity.

RCRASUBC

**Resource Conservation & Recovery Act – Subject to Corrective Action Facilities**

**VERSION DATE: 12/12/16**

The Resource Conservation and Recovery Act (RCRA) gives EPA the authority to control hazardous waste from the "cradle-to-grave." This includes the generation, transportation, treatment, storage, and disposal of hazardous waste. RCRA also set forth a framework for the management of non-hazardous solid wastes. The 1986 amendments to RCRA enabled EPA to address environmental problems that could result from underground tanks storing petroleum and other hazardous substances. This listing refers to facilities subject to corrective actions.

RODS

**Record of Decision System**

**VERSION DATE: 07/01/13**

These decision documents maintained by the United States Environmental Protection Agency describe the chosen remedy for NPL (Superfund) site remediation. They also include site history, site description, site characteristics, community participation, enforcement activities, past and present activities, contaminated media, the contaminants present, and scope and role of response action.

## ***Environmental Records Definitions - STATE (AZ)***

AIRS

### **Air Quality Permits Database**

**VERSION DATE: 1/24/17**

This database, maintained by the Air Quality Division of the Arizona Department of Environmental Quality, contains information on air quality permits issued by the ADEQ based on activity type and emission rates of air pollutants per facility. Arizona Revised Statute §39-121.03(A) authorizes state agencies to charge for the reproduction of the public record based on the "value of the reproduction on the commercial market as best determined by the public body" when a records request is for a "commercial purpose" as defined by the statute. ADEQ has determined that requests for this data list meet the requirements of a commercial purpose. For this reason, GeoSearch is limited in obtaining frequent updates based on the associated costs. ADEQ Air Permits Data does NOT include Air Permits in Maricopa, Pima, and Pinal Counties.

CDL

### **Clandestine Drug Laboratories**

**VERSION DATE: 05/15/15**

This list of seized drug laboratories or sites where drug manufacturing chemicals were seized is provided by the Arizona Board of Technical Registration. These sites are reported to meet the A.R.S. § 12-990(1) definition of a "clandestine drug laboratory". Remediated sites are removed from this list when the Board receives clean up notification from a certified clean up firm. This agency relies on information received from other sources as directed in A.R.S. § 12-1000 and assumes no responsibility for the accuracy or timeliness of third party reporting.

DRYWELLS

### **Registered Drywells**

**VERSION DATE: 04/11/17**

This listing of registered drywells is maintained by the Arizona Department of Environmental Quality (ADEQ). According to the ADEQ, an Aquifer Protection Permit (APP) is required for drywells draining areas where hazardous substances are used, stored, loaded, or treated. General APPs are issued to certain drywells by statute, as provided in A.R.S. § 49-245.02. In addition, certain discharges to drywells in combination with stormwater are exempt from the APP requirements.

EUR

### **Environmental Use Restriction Sites**

**VERSION DATE: 07/12/16**

The Arizona Department of Environmental Quality maintains this inventory of DEUR and VEMUR sites. A Declaration of Environmental Use Restriction (DEUR) is a restrictive land use covenant that is required when a property owner elects to use an institutional (i.e., administrative) control or engineering (i.e., physical) control as a means to meet remediation goals. The DEUR runs with and burdens the land, and requires maintenance of any institutional or engineering controls. A Voluntary Environmental Mitigation Use Restriction (VEMUR) is a restrictive land use covenant that, prior to July 18, 2000, was required when a property owner elected to remediate the property to non-residential uses. Effective July 18, 2000, the DEUR replaced the VEMUR as a restrictive use covenant. Arizona Revised Statute §39-121.03(A) authorizes state agencies to charge for the reproduction of the public record based on the "value of the reproduction on the commercial market as best determined by the public body" when a records request is for a "commercial purpose" as defined by the statute.

## ***Environmental Records Definitions - STATE (AZ)***

ADEQ has determined that requests for this data list meet the requirements of a commercial purpose. For this reason, GeoSearch is limited in obtaining frequent updates based on the associated costs.

### **SPILLS                      Spills Database**

**VERSION DATE: 11/15/07**

The Arizona Department of Environmental Quality's (ADEQ) Emergency Response Unit works to minimize injuries, deaths, property damage and threats to human health and the environment from chemical spills, fires, explosions and other pollutant releases by stabilizing emergency incidents through its role as the environmental support agency of the state of Arizona Emergency Response and Recovery Plan. The ADEQ began tracking spills in this database in 1984, and last updated the database on November 15, 2001. For records of incidents after this date, see the National Response Center database (ERNS).

### **WWFAC                      Wastewater Facility List**

**VERSION DATE: 06/03/13**

The Water Quality Division of the Arizona Department of Environmental Quality maintains this register of facilities with wastewater permits. Arizona Revised Statute §39-121.03(A) authorizes state agencies to charge for the reproduction of the public record based on the "value of the reproduction on the commercial market as best determined by the public body" when a records request is for a "commercial purpose" as defined by the statute. ADEQ has determined that requests for this data list meet the requirements of a commercial purpose. For this reason, GeoSearch is limited in obtaining frequent updates based on the associated costs.

### **BIOMW                      Biohazardous Medical Waste Facilities**

**VERSION DATE: 12/20/16**

"Medical waste" means any solid waste that is generated in diagnosing, treating or immunizing a human being or animal or in any research relating to that diagnosis, treatment or immunization, or in producing or testing biologicals, and includes discarded drugs. "Biohazardous medical waste" is medical waste that is composed of one or more of the following: cultures and stocks; human blood and blood products; human pathologic wastes; medical sharps; and research animal wastes. The Arizona Department of Environmental Quality adopted specific rules for handling biohazardous medical waste and discarded drugs. Non-biohazardous medical waste is handled as solid waste.

### **UST                      Underground Storage Tanks**

**VERSION DATE: 05/19/17**

The Tank Programs Division of the Arizona Department of Environmental Quality regulates any underground storage tank (UST) containing petroleum or hazardous substances larger than 110 gallons and operated on or after Jan. 1, 1974, with the exception of those used for on-site heating such as home heating oil USTs. These sites include marketers who sell gasoline to the public (such as service stations and convenience stores) and non-marketers who use tanks solely for their own needs (such as fleet service operators and local governments).

VERSION DATE: 06/26/06

The Dry Cleaner Inventory Project was provided by Miller Brooks Environmental, Inc. for the Arizona Department of Environmental Quality to assist in the identification, prioritization, investigation and remediation of sites that have released hazardous substances into the lands and waters of the state. This Inventory includes the following types of dry cleaner sites: Sites with Known Contamination (sites with documented contamination, or a history of release and/or prior site characterization and remedial activities); Sites with High Potential for Release (sites with multiple owners, sites that have been in operation more than 10 years, sites that specifically operated between 1935 and 1984, and high-volume sites); and Sites with Low Potential for Release (sites that have been in operation only after 1985, or prior to 1934, sites that "broker" cleaning services to other facilities, and sites that operate primarily as a coin-operated laundry facility).

VERSION DATE: 04/30/15

According to Arizona Revised Statutes, Chapter § 49-701, a "Closed solid waste facility" is defined as any of the following: A solid waste facility that ceases storing, treating, processing or receiving for disposal solid waste before the effective date of design and operation rules for that type of facility adopted pursuant to section 49-761; A public solid waste landfill that meets any of the following criteria: ceased receiving solid waste prior to July 1, 1983, ceased receiving solid waste and received at least two feet of cover material prior to January 1, 1986, and/or received approval for closure from the department. This database has not been updated by the Arizona Department of Environmental Quality since 1999.

VERSION DATE: 01/10/17

The Tank Programs Division of the Arizona Department of Environmental Quality (ADEQ) defines a leaking underground storage tank (LUST) as a UST that leaked some petroleum or hazardous substances into the soil or ground water. All LUSTs require an investigation and possible cleanup. Generally, releases from regulated USTs are the responsibility of the ADEQ UST Corrective Action Section. ADEQ does not regulate releases from unregulated USTs or above ground storage tanks.

VERSION DATE: 06/03/16

This database is provided by the Waste Programs Division's Solid Waste Management Section of the Arizona Department of Environmental Quality (ADEQ) and includes the following types of open landfills: Not ADEQ Regulated Landfills, Non-Municipal Solid Waste Landfills, Private Landfills, Municipal Solid Waste Landfills, and Native American Landfills.

VERSION DATE: 02/14/17

The Waste Programs Division of the Arizona Department of Environmental Quality (ADEQ) maintains this listing of Voluntary Remediation Program (VRP) and Brownfields Program sites. As stated by the ADEQ, Brownfields remediation project sites are required to apply for, and be accepted into the VRP. Oversight by the VRP helps ensure the Brownfields remediation projects protect human health and the environment. Through VRP, interested parties investigate and clean up soil and groundwater contaminated sites in cooperation with ADEQ. ADEQ reviews proposed voluntary remedial actions and provides a determination of no further action after successful site cleanup. Arizona Revised Statute §39-121.03(A) authorizes state agencies to charge for the reproduction of the public record based on the "value of the reproduction on the commercial market as best determined by the public body" when a records request is for a "commercial purpose" as defined by the statute. ADEQ has determined that requests for this data list meet the requirements of a commercial purpose. For this reason, GeoSearch is limited in obtaining frequent updates based on the associated costs.

VERSION DATE: 02/28/17

The Arizona Superfund Program List is comprised of the following elements: Water Quality Assurance Revolving Fund (WQARF) Registry sites, National Priorities List (NPL) sites and Department of Defense (DOD) sites requiring Arizona Department of Environmental Quality (ADEQ) Superfund Programs Section oversight. Prior to July 5, 2000, the ADEQ Superfund Programs Section published a list of sites entitled "Arizona CERCLIS Information Data System" (ACIDS). The ACIDS list has been replaced as an active list by the ASPL.

VERSION DATE: 08/03/95

The Arizona CERCLIS Information Data System (ACIDS) list was used by the Arizona Department of Environmental Quality Superfund Programs Section (SPS) prior to July 2000. The ACIDS list consists of locations subject to investigations concerning possible contamination of soil, surface water, or groundwater under the State Water Quality Assurance Revolving Fund (WQARF) and Federal CERCLA programs. The ACIDS list has been archived and is no longer being distributed or updated. The ACIDS list has been replaced by the Arizona Superfund Program List (ASPL).

VERSION DATE: 02/28/17

The Arizona Department of Environmental Quality states that a WQARF (water quality assurance revolving fund) site is defined in statute as the "geographical areal extent of contamination" (Arizona Revised Statutes § 49-281.14). The Remedial Projects Section uses the Arizona Water Quality Assurance Revolving Fund (WQARF), created under the Environmental Quality Act of 1986, to support hazardous substance cleanup efforts in the state. ADEQ established a registry of sites in Arizona where groundwater and/or soil contamination is present and qualify for funds from the Water Quality Assurance Revolving Fund (WQARF). Sites on the WQARF Registry are evaluated and given a score based on the type and location of contaminant(s) and the possibility for human exposure to the contaminant(s) present. The scores are used to help determine relative risk at the site,



but do not necessarily indicate a direct risk to people or the environment. The maximum score a site can receive is 120.

## ***Environmental Records Definitions - TRIBAL***

**USTR09**                      **Underground Storage Tanks on Tribal Lands**

**VERSION DATE: 10/06/16**

This database, provided by the United States Environmental Protection Agency (EPA), contains underground storage tanks on Tribal lands located in EPA Region 9. This region includes the following states: Arizona, California, Hawaii, Nevada, and the territories of Guam and American Samoa.

**LUSTR09**                      **Leaking Underground Storage Tanks on Tribal Lands**

**VERSION DATE: 10/06/16**

This database, provided by the United States Environmental Protection Agency (EPA), contains leaking underground storage tanks on Tribal lands located in EPA Region 9. This region includes the following states: Arizona, California, Hawaii, Nevada, and the territories of Guam and American Samoa.

**ODINDIAN**                      **Open Dump Inventory on Tribal Lands**

**VERSION DATE: 11/08/06**

This Indian Health Service database contains information about facilities and sites on tribal lands where solid waste is disposed of, which are not sanitary landfills or hazardous waste disposal facilities, and which meet the criteria promulgated under section 4004 of the Solid Waste Disposal Act (42 U.S.C. 6944).

**INDIAN RES**                      **Indian Reservations**

**VERSION DATE: 01/01/00**

The Department of Interior and Bureau of Indian Affairs maintains this database that includes American Indian Reservations, off-reservation trust lands, public domain allotments, Alaska Native Regional Corporations and Recognized State Reservations.



On time. On target. In touch.™

---

## ***E RecSearch Report***

---

[Satellite view](#)

*Target Property:*

***I-11 Segment R  
County, Arizona***

*Prepared For:*

***Pinyon Environmental Inc***

***Order #: 89806***

***Job #: 194878***

***Project #: 71550704***

***PO #: JAL***

***Date: 06/30/2017***



[www.geo-search.com](http://www.geo-search.com) 888-396-0042

## Contents

<i>Target Property Summary.....</i>	<i>4</i>
<i>Database Summary .....</i>	<i>5</i>
<i>Database Radius Summary.....</i>	<i>11</i>
<i>Located Sites Summary.....</i>	<i>22</i>
<i>Unlocated Sites Summary .....</i>	<i>51</i>
<i>Environmental Records Definitions.....</i>	<i>52</i>
<i>Environmental Records Definitions - TRIBAL .....</i>	<i>1</i>
<i>Unlocatable Report.....</i>	<i>See Attachment</i>
<i>Zip Report.....</i>	<i>See Attachment</i>

## Disclaimer

*This report was designed by GeoSearch to meet or exceed the records search requirements of the All Appropriate Inquiries Rule (40 CFR §312.26) and the current version of the ASTM International E1527, Standard Practice for Environmental Site Assessments: Phase I Environmental Site Assessment Process or, if applicable, the custom requirements requested by the entity that ordered this report. The records and databases of records used to compile this report were collected from various federal, state and local governmental entities. It is the goal of GeoSearch to meet or exceed the 40 CFR §312.26 and E1527 requirements for updating records by using the best available technology. GeoSearch contacts the appropriate governmental entities on a recurring basis. Depending on the frequency with which a record source or database of records is updated by the governmental entity, the data used to prepare this report may be updated monthly, quarterly, semi-annually, or annually.*

*The information provided in this report was obtained from a variety of public sources. GeoSearch cannot ensure and makes no warranty or representation as to the accuracy, reliability, quality, errors occurring from data conversion or the customer's interpretation of this report. This report was made by GeoSearch for exclusive use by its clients only. Therefore, this report may not contain sufficient information for other purposes or parties. GeoSearch and its partners, employees, officers And independent contractors cannot be held liable For actual, incidental, consequential, special or exemplary damages suffered by a customer resulting directly or indirectly from any information provided by GeoSearch.*

## ***Target Property Summary***

### **Target Property Information**

*I-11 Segment R  
Arizona*

#### ***Coordinates***

*Corridor*

#### ***USGS Quadrangle***

*Arlington, AZ  
Buckeye, AZ  
Wintersburg, AZ  
Hassayampa, AZ*

### **Geographic Coverage Information**

***County/Parish:*** Maricopa (AZ)

***ZipCode(s):***

*Arlington AZ: 85322*

*Buckeye AZ: 85326*

*Palo Verde AZ: 85343*

*Tonopah AZ: 85354*

#### ***Radon***

\* Target property is located in Radon Zone 2.

Zone 2 areas have a predicted average indoor radon screening level between 2 and 4 pCi/L (picocuries per liter).

## Database Summary

### FEDERAL LISTING

#### Standard Environmental Records

Database	Acronym	Locatable	Unlocatable	Search Radius (miles)
EMERGENCY RESPONSE NOTIFICATION SYSTEM	<a href="#">ERNSAZ</a>	0	0	TP/AP
FEDERAL ENGINEERING INSTITUTIONAL CONTROL SITES	<a href="#">EC</a>	0	0	TP/AP
LAND USE CONTROL INFORMATION SYSTEM	<a href="#">LUCIS</a>	0	0	TP/AP
RCRA SITES WITH CONTROLS	<a href="#">RCRASC</a>	0	0	TP/AP
RESOURCE CONSERVATION & RECOVERY ACT - GENERATOR	<a href="#">RCRAGR09</a>	0	0	0.1250
RESOURCE CONSERVATION & RECOVERY ACT - NON-GENERATOR	<a href="#">RCRANGR09</a>	0	0	0.1250
BROWNFIELDS MANAGEMENT SYSTEM	<a href="#">BF</a>	0	0	0.5000
DELISTED NATIONAL PRIORITIES LIST	<a href="#">DNPL</a>	0	0	0.5000
NO LONGER REGULATED RCRA NON-CORRECTS TSD FACILITIES	<a href="#">NLRRCRAT</a>	0	0	0.5000
RESOURCE CONSERVATION & RECOVERY ACT - NON-CORRECTS, TREATMENT, STORAGE & DISPOSAL FACILITIES	<a href="#">RCRAT</a>	1	0	0.5000
SUPERFUND ENTERPRISE MANAGEMENT SYSTEM	<a href="#">SEMS</a>	0	0	0.5000
SUPERFUND ENTERPRISE MANAGEMENT SYSTEM ARCHIVED SITE INVENTORY	<a href="#">SEMSARCH</a>	0	0	0.5000
NATIONAL PRIORITIES LIST	<a href="#">NPL</a>	1	0	1.0000
NO LONGER REGULATED RCRA CORRECTIVE ACTION FACILITIES	<a href="#">NLRRCRAC</a>	0	0	1.0000
PROPOSED NATIONAL PRIORITIES LIST	<a href="#">PNPL</a>	0	0	1.0000
RESOURCE CONSERVATION & RECOVERY ACT - CORRECTIVE ACTION FACILITIES	<a href="#">RCRAC</a>	1	0	1.0000
RESOURCE CONSERVATION & RECOVERY ACT - SUBJECT TO CORRECTIVE ACTION FACILITIES	<a href="#">RCRASUBC</a>	0	0	1.0000
SUB-TOTAL		3	0	

#### Additional Environmental Records

Database	Acronym	Locatable	Unlocatable	Search Radius (miles)
AEROMETRIC INFORMATION RETRIEVAL SYSTEM / AIR FACILITY	<a href="#">AIRSAFS</a>	0	0	TP/A



www.geo-search.com 888-396-0042

SUBSYSTEM				P
BIENNIAL REPORTING SYSTEM	<a href="#">BRS</a>	0	0	TP/A P
CERCLIS LIENS	<a href="#">SFLIENS</a>	0	0	TP/A P
CLANDESTINE DRUG LABORATORY LOCATIONS	<a href="#">CDL</a>	0	0	TP/A P
EPA DOCKET DATA	<a href="#">DOCKETS</a>	0	0	TP/A P
ENFORCEMENT AND COMPLIANCE HISTORY INFORMATION	<a href="#">ECHOR09</a>	0	0	TP/A P
FACILITY REGISTRY SYSTEM	<a href="#">FRSAZ</a>	0	0	TP/A P



<b>Database</b>	<b>Acronym</b>	<b>Locatable</b>	<b>Unlocatable</b>	<b>Search Radius (miles)</b>
HAZARDOUS MATERIALS INCIDENT REPORTING SYSTEM	<a href="#">HMIRSR09</a>	0	0	TP/AP
INTEGRATED COMPLIANCE INFORMATION SYSTEM (FORMERLY DOCKETS)	<a href="#">ICIS</a>	0	0	TP/AP
INTEGRATED COMPLIANCE INFORMATION SYSTEM NATIONAL POLLUTANT DISCHARGE ELIMINATION SYSTEM	<a href="#">ICISNPDES</a>	0	0	TP/AP
MATERIAL LICENSING TRACKING SYSTEM	<a href="#">MLTS</a>	0	0	TP/AP
NATIONAL POLLUTANT DISCHARGE ELIMINATION SYSTEM	<a href="#">NPDES09</a>	0	0	TP/AP
PCB ACTIVITY DATABASE SYSTEM	<a href="#">PADS</a>	0	0	TP/AP
PERMIT COMPLIANCE SYSTEM	<a href="#">PCSR09</a>	0	0	TP/AP
SECTION SEVEN TRACKING SYSTEM	<a href="#">SSTS</a>	0	0	TP/AP
TOXIC SUBSTANCE CONTROL ACT INVENTORY	<a href="#">TSCA</a>	0	0	TP/AP
TOXICS RELEASE INVENTORY	<a href="#">TRI</a>	0	0	TP/AP
HISTORICAL GAS STATIONS	<a href="#">HISTPST</a>	0	0	0.2500
MINE SAFETY AND HEALTH ADMINISTRATION MASTER INDEX FILE	<a href="#">MSHA</a>	0	0	0.2500
MINERAL RESOURCE DATA SYSTEM	<a href="#">MRDS</a>	0	0	0.2500
OPEN DUMP INVENTORY	<a href="#">ODI</a>	0	0	0.5000
SURFACE MINING CONTROL AND RECLAMATION ACT SITES	<a href="#">SMCRA</a>	0	0	0.5000
URANIUM MILL TAILINGS RADIATION CONTROL ACT SITES	<a href="#">USUMTRCA</a>	0	0	0.5000
DEPARTMENT OF DEFENSE SITES	<a href="#">DOD</a>	0	0	1.0000
FORMER MILITARY NIKE MISSILE SITES	<a href="#">NMS</a>	0	0	1.0000
FORMERLY USED DEFENSE SITES	<a href="#">FUDS</a>	0	0	1.0000
RECORD OF DECISION SYSTEM	<a href="#">RODS</a>	1	0	1.0000
SUB-TOTAL		1	0	

## **STATE (AZ) LISTING**

### **Standard Environmental Records**

<b>Database</b>	<b>Acronym</b>	<b>Locatable</b>	<b>Unlocatable</b>	<b>Search Radius (miles)</b>
ENVIRONMENTAL USE RESTRICTION SITES	<a href="#">EUR</a>	0	0	TP/AP
UNDERGROUND STORAGE TANKS	<a href="#">UST</a>	0	0	0.2500
CLOSED SOLID WASTE FACILITIES	<a href="#">CLOSEDSWF</a>	0	0	0.5000
LEAKING UNDERGROUND STORAGE TANKS	<a href="#">LUST</a>	0	0	0.5000
OPEN LANDFILL FACILITIES	<a href="#">OPENLF</a>	0	0	0.5000
VOLUNTARY REMEDIATION PROGRAM AND BROWNFIELDS PROGRAM SITES	<a href="#">VRPBF</a>	0	0	0.5000
ARIZONA SUPERFUND PROGRAM LIST	<a href="#">ASPL</a>	1	0	1.0000
STATE HAZARDOUS WASTE SITES	<a href="#">SHWS</a>	1	0	1.0000
WATER QUALITY ASSURANCE REVOLVING FUND PROGRAM	<a href="#">WQARF</a>	0	0	1.0000
REGISTRY				
SUB-TOTAL		2	0	

### **Additional Environmental Records**

<b>Database</b>	<b>Acronym</b>	<b>Locatable</b>	<b>Unlocatable</b>	<b>Search Radius (miles)</b>
AIR QUALITY PERMITS DATABASE	<a href="#">AIRS</a>	0	0	TP/AP
CLANDESTINE DRUG LABORATORIES	<a href="#">CDL</a>	0	0	TP/AP
REGISTERED DRYWELLS	<a href="#">DRYWELLS</a>	0	0	TP/AP
SPILLS DATABASE	<a href="#">SPILLS</a>	0	0	TP/AP
WASTEWATER FACILITY LIST	<a href="#">WWFAC</a>	0	0	TP/AP
BIOHAZARDOUS MEDICAL WASTE FACILITIES	<a href="#">BIOMW</a>	0	0	0.250

				0
DRY CLEANERS INVENTORY	<a href="#">CLEANERS</a>	0	0	0.500 0
SUB-TOTAL		0	0	

## **TRIBAL LISTING**

### **Standard Environmental Records**

<b>Database</b>	<b>Acronym</b>	<b>Locatable</b>	<b>Unlocatable</b>	<b>Search Radius (miles)</b>
UNDERGROUND STORAGE TANKS ON TRIBAL LANDS	<a href="#">USTR09</a>	0	0	0.2500
LEAKING UNDERGROUND STORAGE TANKS ON TRIBAL LANDS	<a href="#">LUSTR09</a>	0	0	0.5000
OPEN DUMP INVENTORY ON TRIBAL LANDS	<a href="#">ODINDIAN</a>	0	0	0.5000
SUB-TOTAL		0	0	

### **Additional Environmental Records**

<b>Database</b>	<b>Acronym</b>	<b>Locatable</b>	<b>Unlocatable</b>	<b>Search Radius (miles)</b>
INDIAN RESERVATIONS	<a href="#">INDIANRES</a>	0	0	1.0000
SUB-TOTAL		0	0	
TOTAL		6	0	

## Database Radius Summary

### **FEDERAL LISTING**

Standard environmental records are displayed in **bold**.

Acronym	Sea rch Rad ius (mil es)	TP/A P (0 - 0.02)	1/8 Mile (> TP/AP)	1/4 Mile (> 1/8)	1/2 Mile (> 1/4)	1 Mil e (> 1/2)	> 1 Mile	To tal
AIRSAFS	0.0200	0	NS	N S	N S	N S	NS	0
BRS	0.0200	0	NS	N S	N S	N S	NS	0
CDL	0.0200	0	NS	N S	N S	N S	NS	0
DOCKETS	0.0200	0	NS	N S	N S	N S	NS	0
<b>EC</b>	<b>0.0200</b>	<b>0</b>	<b>NS</b>	<b>N S</b>	<b>N S</b>	<b>N S</b>	<b>NS</b>	<b>0</b>
ECHOR09	0.0200	0	NS	N S	N S	N S	NS	0
<b>ERNSAZ</b>	<b>0.0200</b>	<b>0</b>	<b>NS</b>	<b>N S</b>	<b>N S</b>	<b>N S</b>	<b>NS</b>	<b>0</b>
FRSAZ	0.0200	0	NS	N S	N S	N S	NS	0
HMIRSR09	0.0200	0	NS	N S	N S	N S	NS	0
ICIS	0.0200	0	NS	N S	N S	N S	NS	0
ICISNPDES	0.0200	0	NS	N S	N S	N S	NS	0
<b>LUCIS</b>	<b>0.0200</b>	<b>0</b>	<b>NS</b>	<b>N S</b>	<b>N S</b>	<b>N S</b>	<b>NS</b>	<b>0</b>
MLTS	0.0200	0	NS	N S	N S	N S	NS	0
NPDESR09	0.0200	0	NS	N S	N S	N S	NS	0
PADS	0.0200	0	NS	N S	N S	N S	NS	0
PCSR09	0.0200	0	NS	N S	N S	N S	NS	0
<b>RCRASC</b>	<b>0.0200</b>	<b>0</b>	<b>NS</b>	<b>N S</b>	<b>N S</b>	<b>N S</b>	<b>NS</b>	<b>0</b>
SFLIENS	0.0200	0	NS	N S	N S	N S	NS	0
SSTS	0.0200	0	NS	N S	N S	N S	NS	0
TRI	0.0200	0	NS	N S	N S	N S	NS	0
TSCA	0.0200	0	NS	N S	N S	N S	NS	0

<b>RCRAGR09</b>	<b>0.1250</b>	<b>0</b>	<b>0</b>	<b>N S</b>	<b>N S</b>	<b>N S</b>	<b>NS</b>	<b>0</b>
<b>RCRANGR09</b>	<b>0.1250</b>	<b>0</b>	<b>0</b>	<b>N S</b>	<b>N S</b>	<b>N S</b>	<b>NS</b>	<b>0</b>
<b>HISTPST</b>	<b>0.2500</b>	<b>0</b>	<b>0</b>	<b>0</b>	<b>N S</b>	<b>N S</b>	<b>NS</b>	<b>0</b>
<b>MRDS</b>	<b>0.2500</b>	<b>0</b>	<b>0</b>	<b>0</b>	<b>N S</b>	<b>N S</b>	<b>NS</b>	<b>0</b>
<b>MSHA</b>	<b>0.2500</b>	<b>0</b>	<b>0</b>	<b>0</b>	<b>N S</b>	<b>N S</b>	<b>NS</b>	<b>0</b>
<b>BF</b>	<b>0.5000</b>	<b>0</b>	<b>0</b>	<b>0</b>	<b>0</b>	<b>N S</b>	<b>NS</b>	<b>0</b>
<b>DNPL</b>	<b>0.5000</b>	<b>0</b>	<b>0</b>	<b>0</b>	<b>0</b>	<b>N S</b>	<b>NS</b>	<b>0</b>
<b>NLRRCRAT</b>	<b>0.5000</b>	<b>0</b>	<b>0</b>	<b>0</b>	<b>0</b>	<b>N S</b>	<b>NS</b>	<b>0</b>
<b>ODI</b>	<b>0.5000</b>	<b>0</b>	<b>0</b>	<b>0</b>	<b>0</b>	<b>N S</b>	<b>NS</b>	<b>0</b>
<b>RCRAT</b>	<b>0.5000</b>	<b>0</b>	<b>0</b>	<b>0</b>	<b>1</b>	<b>N S</b>	<b>NS</b>	<b>1</b>
<b>SEMS</b>	<b>0.5000</b>	<b>0</b>	<b>0</b>	<b>0</b>	<b>0</b>	<b>N S</b>	<b>NS</b>	<b>0</b>
<b>SEMSARCH</b>	<b>0.5000</b>	<b>0</b>	<b>0</b>	<b>0</b>	<b>0</b>	<b>N S</b>	<b>NS</b>	<b>0</b>
<b>SMCRA</b>	<b>0.5000</b>	<b>0</b>	<b>0</b>	<b>0</b>	<b>0</b>	<b>N S</b>	<b>NS</b>	<b>0</b>
<b>USUMTRCA</b>	<b>0.5000</b>	<b>0</b>	<b>0</b>	<b>0</b>	<b>0</b>	<b>N S</b>	<b>NS</b>	<b>0</b>

<b>Acronym</b>	<b>Search Radius (miles)</b>	<b>TP/AP (0 - 0.02)</b>	<b>1/8 Mile (&gt; TP/AP)</b>	<b>1/4 Mile (&gt; 1/8)</b>	<b>1/2 Mile (&gt; 1/4)</b>	<b>1 Mile (&gt; 1/2)</b>	<b>&gt; 1 Mile</b>	<b>Total</b>
<i>DOD</i>	<i>1.0000</i>	<i>0</i>	<i>0</i>	<i>0</i>	<i>0</i>	<i>0</i>	<i>NS</i>	<i>0</i>
<i>FUDS</i>	<i>1.0000</i>	<i>0</i>	<i>0</i>	<i>0</i>	<i>0</i>	<i>0</i>	<i>NS</i>	<i>0</i>
<b>NLRRCRAC</b>	<b>1.0000</b>	<b>0</b>	<b>0</b>	<b>0</b>	<b>0</b>	<b>0</b>	<b>NS</b>	<b>0</b>
<i>NMS</i>	<i>1.0000</i>	<i>0</i>	<i>0</i>	<i>0</i>	<i>0</i>	<i>0</i>	<i>NS</i>	<i>0</i>
<b>NPL</b>	<b>1.0000</b>	<b>0</b>	<b>0</b>	<b>0</b>	<b>0</b>	<b>1</b>	<b>NS</b>	<b>1</b>
<b>PNPL</b>	<b>1.0000</b>	<b>0</b>	<b>0</b>	<b>0</b>	<b>0</b>	<b>0</b>	<b>NS</b>	<b>0</b>
<b>RCRAC</b>	<b>1.0000</b>	<b>0</b>	<b>0</b>	<b>0</b>	<b>1</b>	<b>0</b>	<b>NS</b>	<b>1</b>
<b>RCRASUBC</b>	<b>1.0000</b>	<b>0</b>	<b>0</b>	<b>0</b>	<b>0</b>	<b>0</b>	<b>NS</b>	<b>0</b>
<i>RODS</i>	<i>1.0000</i>	<i>0</i>	<i>0</i>	<i>0</i>	<i>0</i>	<i>1</i>	<i>NS</i>	<i>1</i>
<b>SUB-TOTAL</b>		<b>0</b>	<b>0</b>	<b>0</b>	<b>2</b>	<b>2</b>	<b>0</b>	<b>4</b>

## STATE (AZ) LISTING

Standard environmental records are displayed in **bold**.

Acronym	Search Radius (miles)	TP/AP (0 - 0.02)	1/8 Mile (> TP/AP)	1/4 Mile (> 1/8)	1/2 Mile (> 1/4)	1 Mile (> 1/2)	> 1 Mile	Total
AIRS	0.0200	0	NS	NS	NS	NS	NS	0
CDL	0.0200	0	NS	NS	NS	NS	NS	0
DRYWELLS	0.0200	0	NS	NS	NS	NS	NS	0
<b>EUR</b>	<b>0.0200</b>	<b>0</b>	<b>NS</b>	<b>NS</b>	<b>NS</b>	<b>NS</b>	<b>NS</b>	<b>0</b>
SPILLS	0.0200	0	NS	NS	NS	NS	NS	0
WWFAC	0.0200	0	NS	NS	NS	NS	NS	0
BIOMW	0.2500	0	0	0	NS	NS	NS	0
<b>UST</b>	<b>0.2500</b>	<b>0</b>	<b>0</b>	<b>0</b>	<b>NS</b>	<b>NS</b>	<b>NS</b>	<b>0</b>
CLEANERS	0.5000	0	0	0	0	NS	NS	0
<b>CLOSEDSWF</b>	<b>0.5000</b>	<b>0</b>	<b>0</b>	<b>0</b>	<b>0</b>	<b>NS</b>	<b>NS</b>	<b>0</b>
<b>LUST</b>	<b>0.5000</b>	<b>0</b>	<b>0</b>	<b>0</b>	<b>0</b>	<b>NS</b>	<b>NS</b>	<b>0</b>
<b>OPENLF</b>	<b>0.5000</b>	<b>0</b>	<b>0</b>	<b>0</b>	<b>0</b>	<b>NS</b>	<b>NS</b>	<b>0</b>
<b>VRPBF</b>	<b>0.5000</b>	<b>0</b>	<b>0</b>	<b>0</b>	<b>0</b>	<b>NS</b>	<b>NS</b>	<b>0</b>
<b>ASPL</b>	<b>1.0000</b>	<b>0</b>	<b>0</b>	<b>0</b>	<b>0</b>	<b>1</b>	<b>NS</b>	<b>1</b>
<b>SHWS</b>	<b>1.0000</b>	<b>0</b>	<b>0</b>	<b>0</b>	<b>0</b>	<b>1</b>	<b>NS</b>	<b>1</b>
<b>WQARF</b>	<b>1.0000</b>	<b>0</b>	<b>0</b>	<b>0</b>	<b>0</b>	<b>0</b>	<b>NS</b>	<b>0</b>
<b>SUB-TOTAL</b>		<b>0</b>	<b>0</b>	<b>0</b>	<b>0</b>	<b>2</b>	<b>0</b>	<b>2</b>



## TRIBAL LISTING

Standard environmental records are displayed in **bold**.

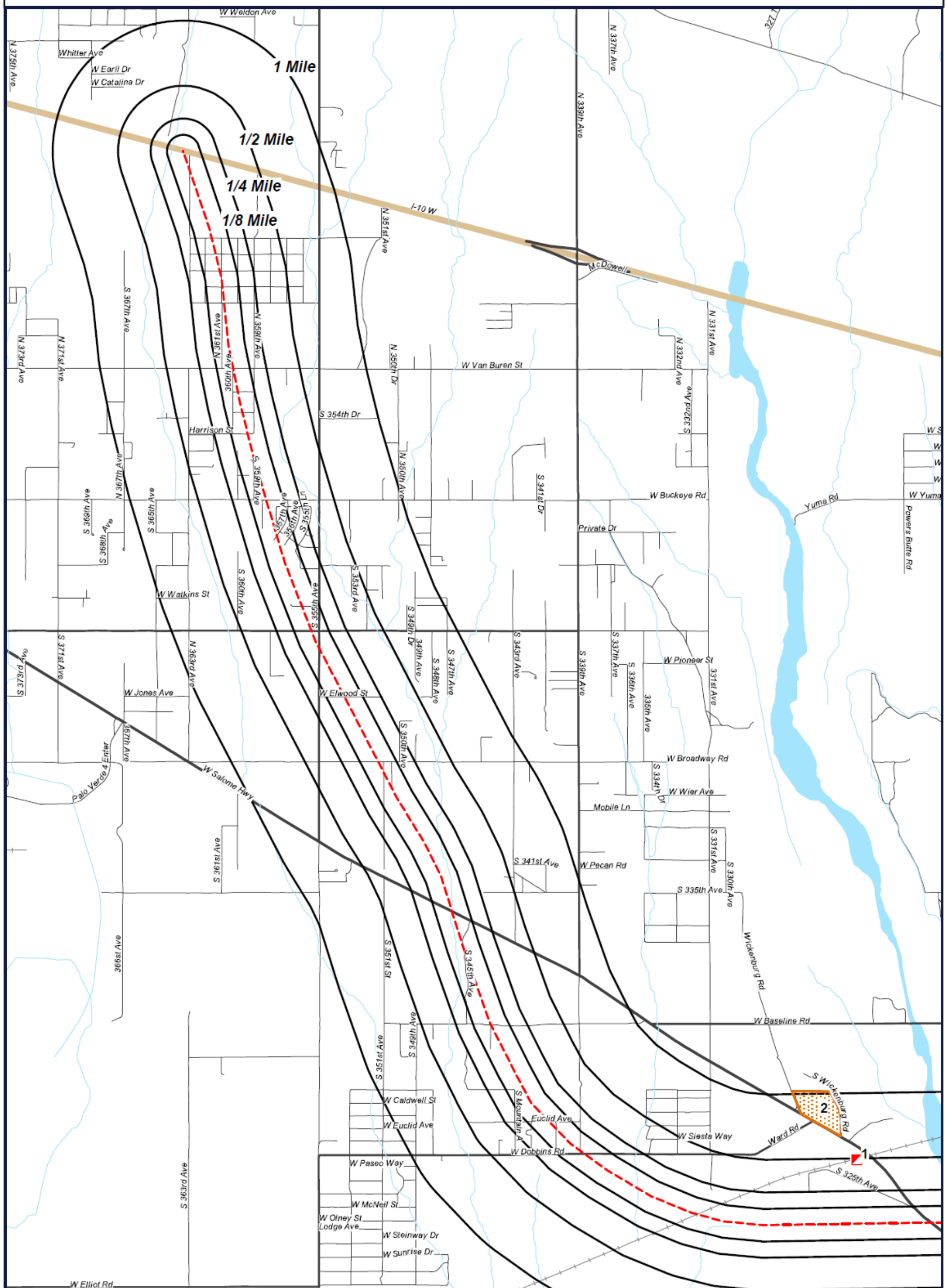
<b>Acronym</b>	<b>Sea rch Rad ius (mil es)</b>	<b>TP/AP (0 - 0.02)</b>	<b>1/8 Mile (&gt; TP/AP)</b>	<b>1/4 Mile (&gt; 1/8)</b>	<b>1/2 Mile (&gt; 1/4)</b>	<b>1 Mil e (&gt; 1/2)</b>	<b>&gt; 1 Mile</b>	<b>To tal</b>
<b>USTR09</b>	<b>0.2500</b>	<b>0</b>	<b>0</b>	<b>0</b>	<b>N S</b>	<b>N S</b>	<b>NS</b>	<b>0</b>
<b>LUSTR09</b>	<b>0.5000</b>	<b>0</b>	<b>0</b>	<b>0</b>	<b>0</b>	<b>N S</b>	<b>NS</b>	<b>0</b>
<b>ODINDIAN</b>	<b>0.5000</b>	<b>0</b>	<b>0</b>	<b>0</b>	<b>0</b>	<b>N S</b>	<b>NS</b>	<b>0</b>
<b>INDIANRES</b>	<b>1.0000</b>	<b>0</b>	<b>0</b>	<b>0</b>	<b>0</b>	<b>0</b>	<b>NS</b>	<b>0</b>
<b>SUB-TOTAL</b>		<b>0</b>	<b>0</b>	<b>0</b>	<b>0</b>	<b>0</b>	<b>0</b>	<b>0</b>
<b>TOTAL</b>		<b>0</b>	<b>0</b>	<b>0</b>	<b>2</b>	<b>4</b>	<b>0</b>	<b>6</b>

### NOTES:

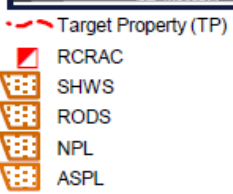
**NS = NOT SEARCHED**

**TP/AP = TARGET PROPERTY/ADJACENT PROPERTY**

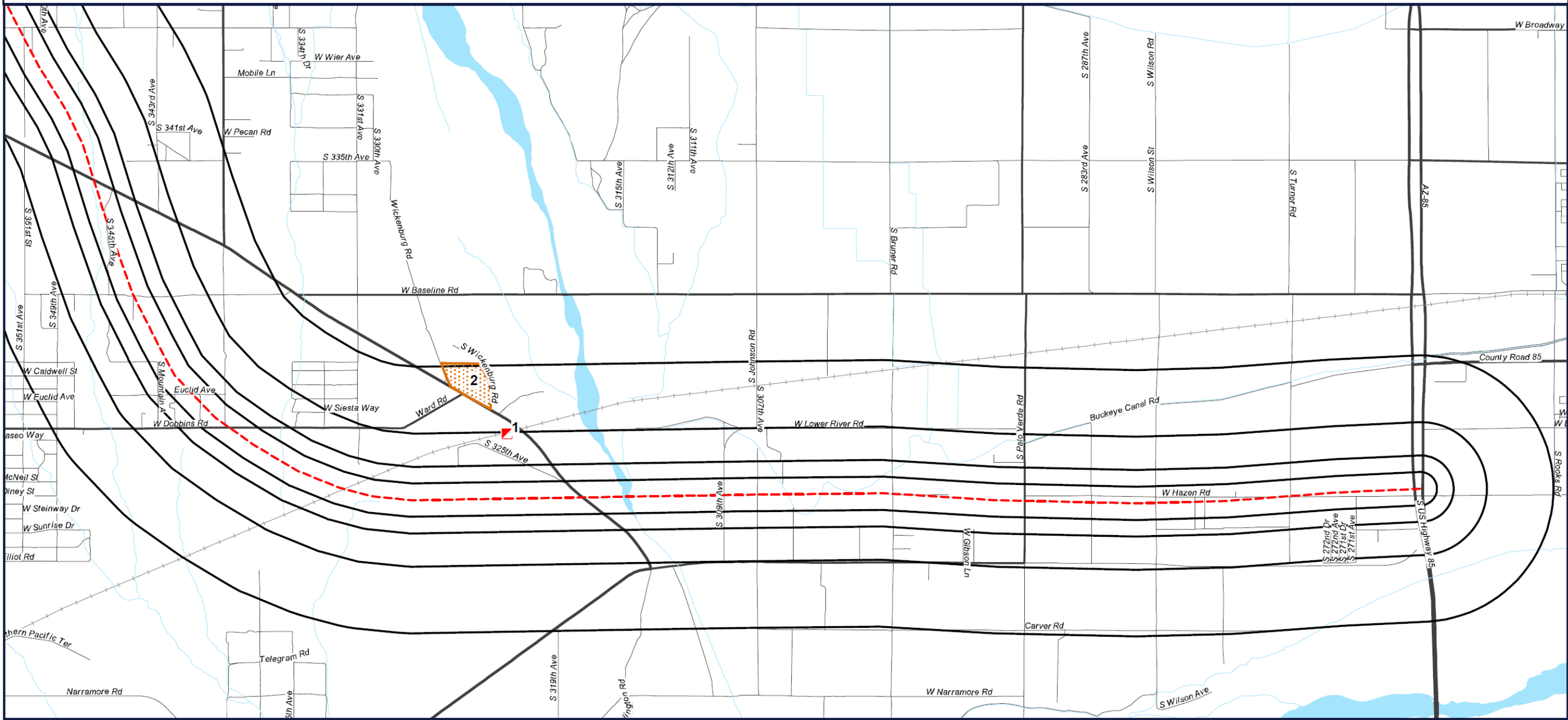
## RADIUS MAP



**I-11 Segment R  
County, Arizona**

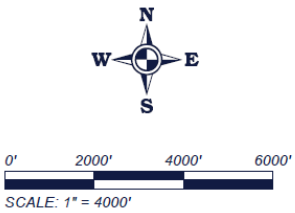


RADIUS MAP



I-11 Segment R  
County, Arizona

- Target Property (TP)
- RCRAC
- SHWS
- RODS
- NPL
- ASPL





ORTHOPHOTO MAP



- Target Property (TP)
- RCRAC
- SHWS
- RODS
- NPL
- ASPL

Quadrangle(s): Arlington,  
Buckeye, Wintersburg,  
Hassayampa  
I-11 Segment R  
County, Arizona

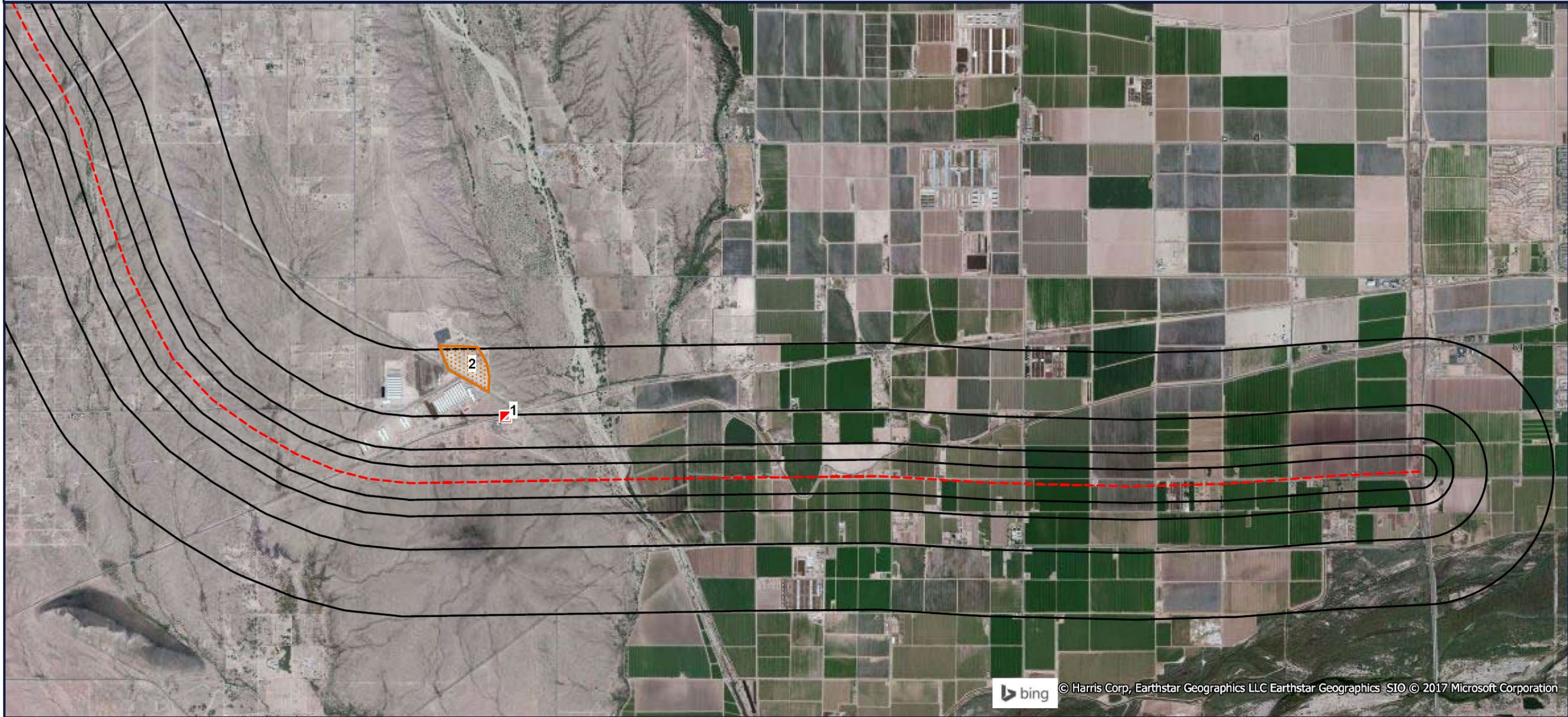


0' 2000' 4000' 6000'  
SCALE: 1" = 4000'

oe

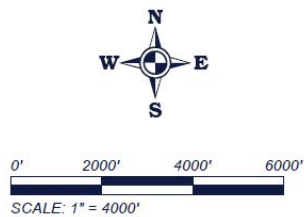


ORTHOPHOTO MAP



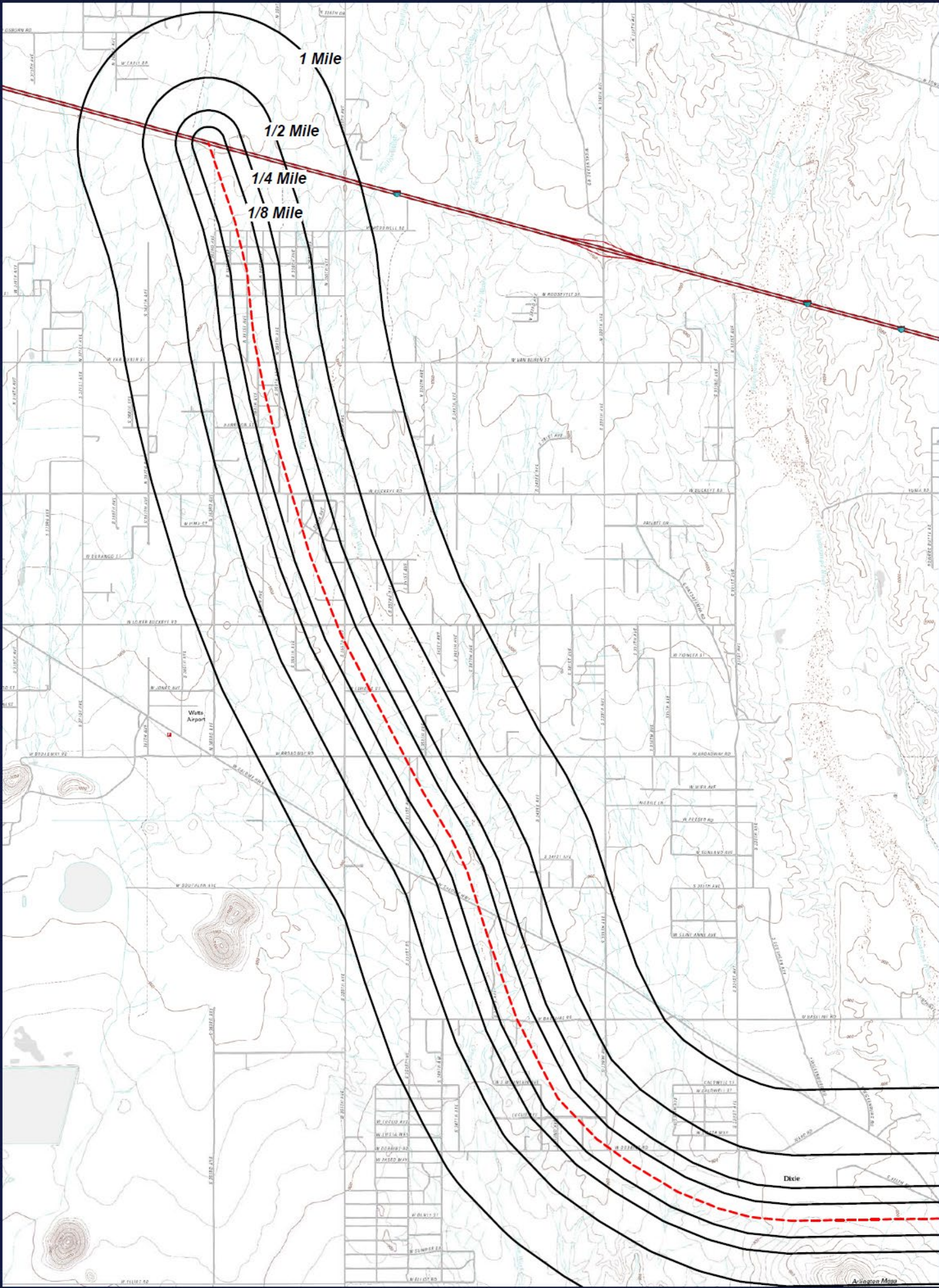
- Target Property (TP)
- RCRAC
- SHWS
- RODS
- NPL
- ASPL

Quadrangle(s): Arlington,  
Buckeye, Wintersburg,  
Hassayampa  
I-11 Segment R  
County, Arizona





TOPOGRAPHIC MAP



Target Property (TP)

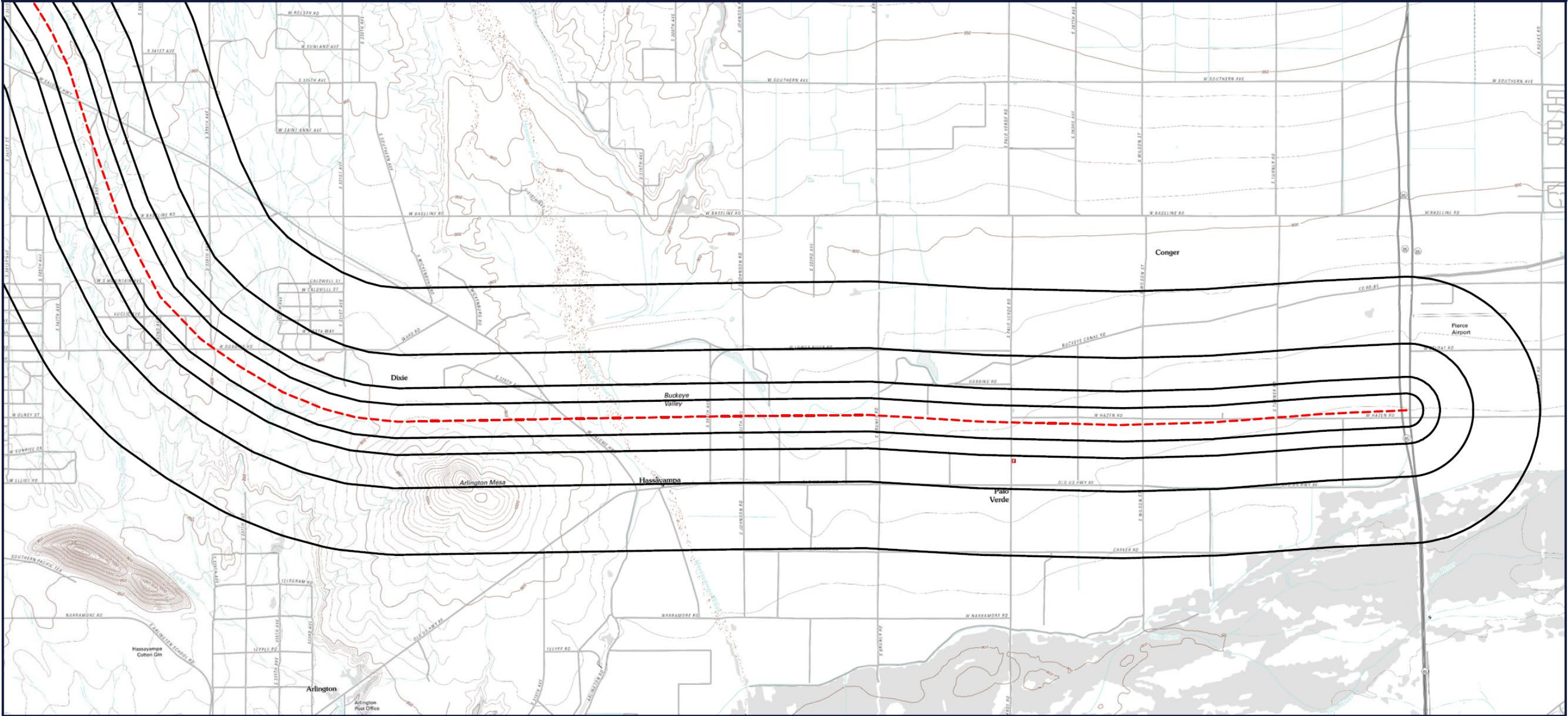
Quadrangle(s): Arlington,  
Buckeye, Wintersburg,  
Hassayampa  
Source: USGS, 10/21/2011  
I-11 Segment R  
County, Arizona



0' 2000' 4000' 6000'  
SCALE: 1" = 4000'



TOPOGRAPHIC MAP



Target Property (TP)

Quadrangle(s): Arlington,  
Buckeye, Wintersburg,  
Hassayampa  
Source: USGS, 10/21/2011  
I-11 Segment R  
County, Arizona



0' 2000' 4000' 6000'  
SCALE: 1" = 4000'

## Located Sites Summary

NOTE: Standard environmental records are displayed in bold.

Map ID#	Database Name	Site ID#	Distance From Site	Site Name	Address	PAGE #
<a href="#">1</a>	<b>RCRAT</b>	<b>AZD000819565</b>	<b>0.5 mi. N (2640 ft.)</b>	<b>BEAN AND CO</b>	<b>9450 S SALOME RD, PALO VERDE, AZ 85343</b>	<a href="#">17</a>
<a href="#">1</a>	<b>RCRAC</b>	<b>AZD000819565</b>	<b>0.5 mi. N (2640 ft.)</b>	<b>BEAN AND CO</b>	<b>9450 S SALOME RD, PALO VERDE, AZ 85343</b>	<a href="#">20</a>
<a href="#">2</a>	<b>SHWS</b>	<b>155ACID</b>	<b>0.68 mi. N (3590 ft.)</b>	<b>HASSAYAMP A LANDFILL</b>	<b>OLD WICKENBURG RD, HASSAYAMPA, AZ 85343</b>	<a href="#">23</a>
<a href="#">2</a>	RODS	AZD980735666	0.68 mi. N (3590 ft.)	HASSAYAMP A LANDFILL	OLD WICKENBURG RD, HASSAYAMPA, AZ	<a href="#">24</a>
<a href="#">2</a>	<b>NPL</b>	<b>AZD980735666</b>	<b>0.68 mi. N (3590 ft.)</b>	<b>HASSAYAMP A LANDFILL</b>	<b>OLD WICKENBURG RD, HASSAYAMPA, AZ 85343</b>	<a href="#">26</a>
<a href="#">2</a>	<b>ASPL</b>	<b>1161</b>	<b>0.68 mi. N (3590 ft.)</b>	<b>HASSAYAMP A LANDFILL</b>	<b>NONE, AZ</b>	<a href="#">38</a>



**MAP ID#1****Distance from Property: 0.5 mi. (2,640 ft.) N****FACILITY INFORMATION**EPA ID#: **AZD000819565**NAME: **BEAN AND CO**ADDRESS: **9450 S SALOME RD****PALO VERDE, AZ 85343**CONTACT NAME: **NOLAN B CORLEY**CONTACT ADDRESS: **PO BOX 40****PALO VERDE AZ 85343**CONTACT PHONE: **6023866399**NON-NOTIFIER: **NOT A NON-NOTIFIER**OWNER TYPE: **PRIVATE**OWNER NAME: **DREW RENTAL EQUIPMENT INC.**OPERATOR TYPE: **NOT REPORTED**OPERATOR NAME: **NOT REPORTED**

DATE RECEIVED BY AGENCY:	<b>06/14/1994</b>	
CERTIFICATION		
CERTIFICATION NAME:	CERTIFICATION TITLE:	CERTIFICATION SIGNED DATE:
<b>NOLAN B CORLEY</b>	<b>PRESIDENT</b>	<b>02/27/1992</b>
<b>NOLAN B CORLEY, JR</b>	<b>PRESIDENT</b>	<b>03/30/1990</b>

**INDUSTRY CLASSIFICATION (NAICS)****32532 - PESTICIDE AND OTHER AGRICULTURAL CHEMICAL MANUFACTURING****SITE HISTORY (INCLUDES GENERATORS AND NON-GENERATORS)**DATE RECEIVED BY AGENCY: **06/14/1994**NAME: **BEAN AND CO**GENERATOR CLASSIFICATION: **NON-GENERATOR**DESCRIPTION: **NON-GENERATORS DO NOT PRESENTLY GENERATE HAZARDOUS WASTE**DATE RECEIVED BY AGENCY: **12/23/1992**NAME: **BEAN AND CO**GENERATOR CLASSIFICATION: **LARGE QUANTITY GENERATOR**DESCRIPTION: **LARGE QUANTITY GENERATORS (LQGS) GENERATE 1,000 KILOGRAMS PER MONTH OR MORE OF HAZARDOUS WASTE OR MORE THAN ONE KILOGRAM PER MONTH OF ACUTELY HAZARDOUS WASTE**DATE RECEIVED BY AGENCY: **02/27/1992**NAME: **BEAN & CO**GENERATOR CLASSIFICATION: **CONDITIONALLY EXEMPT SMALL QUANTITY GENERATOR**DESCRIPTION: **CONDITIONALLY EXEMPT SMALL QUANTITY GENERATORS (CESQG) GENERATE 100 KILOGRAMS OR LESS PER MONTH OF HAZARDOUS WASTE OR ONE KILOGRAM OR LESS PER MONTH OF ACUTELY HAZARDOUS WASTE**DATE RECEIVED BY AGENCY: **03/30/1990**NAME: **BEAN & COMPANY**GENERATOR CLASSIFICATION: **CONDITIONALLY EXEMPT SMALL QUANTITY GENERATOR**DESCRIPTION: **CONDITIONALLY EXEMPT SMALL QUANTITY GENERATORS (CESQG) GENERATE 100 KILOGRAMS OR LESS PER MONTH OF HAZARDOUS WASTE OR ONE KILOGRAM OR LESS PER MONTH OF ACUTELY HAZARDOUS WASTE****CURRENT ACTIVITY INFORMATION**[www.geo-search.com](http://www.geo-search.com) 888-396-0042

GENERATOR STATUS: **NON-GENERATOR** LAST UPDATED DATE: **11/13/2003**

SUBJECT TO CORRECTIVE ACTION UNIVERSE: **YES**

TDSFs POTENTIALLY SUBJECT TO CORRECTIVE ACTION UNDER 3004 (u)/(v) UNIVERSE: **YES**

TDSFs ONLY SUBJECT TO CORRECTIVE ACTION UNDER DISCRETIONARY AUTHORITIES UNIVERSE: **NO**

NON TDSFs WHERE RCRA CORRECTIVE ACTION HAS BEEN IMPOSED UNIVERSE: **NO**

CORRECTIVE ACTION WORKLOAD UNIVERSE: **YES**

IMPORTER: **NO**

UNDERGROUND INJECTION: **NO**

MIXED WASTE GENERATOR: **NO**

UNIVERSAL WASTE DESTINATION FACILITY: **NO**

RECYCLER: **NO**

TRANSFER FACILITY: **NO**

TRANSPORTER: **NO**

USED OIL FUEL BURNER: **NO**

ONSITE BURNER EXEMPTION: **NO**

USED OIL PROCESSOR: **NO**

FURNACE EXEMPTION: **NO**

USED OIL FUEL MARKETER TO BURNER: **NO**

USED OIL REFINER: **NO**

SPECIFICATION USED OIL MARKETER: **NO**

USED OIL TRANSFER FACILITY: **NO**

USED OIL TRANSPORTER: **NO**

## COMPLIANCE, MONITORING AND ENFORCEMENT INFORMATION

<u>EVALUATIONS</u>		
07/25/2003	CEI	COMPLIANCE EVALUATION INSPECTION ON-SITE
05/19/1998	FCI	FOCUSED COMPLIANCE INSPECTION
07/29/1997	CEI	COMPLIANCE EVALUATION INSPECTION ON-SITE
05/01/1996	CEI	COMPLIANCE EVALUATION INSPECTION ON-SITE
08/01/1995	SNN	NOT A SIGNIFICANT NON-COMPLIER
05/09/1995	CEI	COMPLIANCE EVALUATION INSPECTION ON-SITE
05/09/1995	SNY	SIGNIFICANT NON-COMPLIER
01/06/1995	SNN	NOT A SIGNIFICANT NON-COMPLIER
08/08/1994	SNN	NOT A SIGNIFICANT NON-COMPLIER
03/23/1994	CEI	COMPLIANCE EVALUATION INSPECTION ON-SITE
03/23/1994	SNY	SIGNIFICANT NON-COMPLIER
02/11/1994	SNN	NOT A SIGNIFICANT NON-COMPLIER
03/24/1993	CEI	COMPLIANCE EVALUATION INSPECTION ON-SITE
03/24/1993	SNY	SIGNIFICANT NON-COMPLIER
08/18/1992	CEI	COMPLIANCE EVALUATION INSPECTION ON-SITE
08/18/1992	SNY	SIGNIFICANT NON-COMPLIER
06/13/1991	CEI	COMPLIANCE EVALUATION INSPECTION ON-SITE
06/13/1991	SNY	SIGNIFICANT NON-COMPLIER
09/17/1990	CEI	COMPLIANCE EVALUATION INSPECTION ON-SITE
03/09/1989	CEI	COMPLIANCE EVALUATION INSPECTION ON-SITE
06/01/1988	CEI	COMPLIANCE EVALUATION INSPECTION ON-SITE
04/01/1988	NRR	NON-FINANCIAL RECORD REVIEW
08/07/1987	CEI	COMPLIANCE EVALUATION INSPECTION ON-SITE
12/05/1986	NRR	NON-FINANCIAL RECORD REVIEW
09/18/1986	CEI	COMPLIANCE EVALUATION INSPECTION ON-SITE
02/05/1986	CEI	COMPLIANCE EVALUATION INSPECTION ON-SITE
09/23/1985	CEI	COMPLIANCE EVALUATION INSPECTION ON-SITE
VIOLATIONS		



www.geo-search.com 888-396-0042

03/09/1989	264.A TSD	GENERAL
03/23/1994	264.A TSD	GENERAL
03/24/1993	264.A TSD	GENERAL
04/01/1988	264.A TSD	GENERAL
05/01/1996	264.A TSD	GENERAL
05/09/1995	264.A TSD	GENERAL
06/01/1988	264.A TSD	GENERAL
06/13/1991	264.A TSD	GENERAL
07/25/2003	264.G TSD	CLOSURE/POST CLOSURE
08/07/1987	264.A TSD	GENERAL
08/18/1992	264.A TSD	GENERAL
09/17/1990	264.A TSD	GENERAL
09/18/1986	264.A TSD	GENERAL
09/23/1985	264.A TSD	GENERAL
09/23/1985	264.G TSD	CLOSURE/POST CLOSURE
09/23/1985	265.F TSD	GROUND WATER MONITORING

#### ENFORCEMENTS

09/12/2003	120	WRITTEN INFORMAL
06/03/1994	120	WRITTEN INFORMAL
10/04/1993	120	WRITTEN INFORMAL
01/20/1993	120	WRITTEN INFORMAL
07/22/1991	120	WRITTEN INFORMAL
10/22/1990	120	WRITTEN INFORMAL
07/27/1990	120	WRITTEN INFORMAL
04/11/1988	120	WRITTEN INFORMAL
12/03/1987	120	WRITTEN INFORMAL
07/07/1987	310	FINAL 3008(A) COMPLIANCE ORDER
06/07/1987	120	WRITTEN INFORMAL
04/18/1983	210	INITIAL 3008(A) COMPLIANCE

HAZARDOUS WASTE

- NO HAZARDOUS WASTE INFORMATION REPORTED -

UNIVERSAL WASTE - NO UNIVERSAL WASTE REPORTED -

CORRECTIVE ACTION AREA (RELEASE)

AREA NAME: AIR: GROUNDWATER: SOIL: SURFACE WASTE:  
ENTIRE FACILITY -----

CORRECTIVE ACTION EVENT

CA EVENT:	DATE:	EVENT DESCRIPTION:
CA725YE	03/30/2011	HUMAN EXPOSURES CONTROLLED DETERMINATION-YES, APPLICABLE AS OF THIS DATE
CA075ME	08/29/1994	CA PRIORITIZATION-MEDIUM CA PRIORITY
CA225NR	08/29/1994	STABILIZATION MEASURES EVALUATION-FACILITY NOT AMENABLE TO STABILIZATION

**GeoSearch** [www.geo-search.com](http://www.geo-search.com) 888-396-0042

[Back to Report Summary](#)

[MAP ID#1](#)

Distance from Property: 0.5 mi. (2,640 ft.) N

**FACILITY INFORMATION**

EPA ID#: **AZD000819565**

NAME: **BEAN AND CO**

ADDRESS: **9450 S SALOME RD  
PALO VERDE, AZ 85343**

CONTACT NAME: **NOLAN B CORLEY**

CONTACT ADDRESS: **PO BOX 40  
PALO VERDE AZ 85343**

CONTACT PHONE: **6023866399**

NON-NOTIFIER: **NOT A NON-NOTIFIER**

OWNER TYPE: **PRIVATE**

OWNER NAME: **DREW RENTAL EQUIPMENT INC.**

OPERATOR TYPE: **NOT REPORTED**

OPERATOR NAME: **NOT REPORTED**

DATE RECEIVED BY AGENCY:	<b>06/14/1994</b>	
<b><u>CERTIFICATION</u></b>		
CERTIFICATION NAME:	CERTIFICATION TITLE:	CERTIFICATION SIGNED DATE:
<b>NOLAN B CORLEY</b>	<b>PRESIDENT</b>	<b>02/27/1992</b>
<b>NOLAN B CORLEY, JR</b>	<b>PRESIDENT</b>	<b>03/30/1990</b>

**INDUSTRY CLASSIFICATION (NAICS)**

**32532 - PESTICIDE AND OTHER AGRICULTURAL CHEMICAL MANUFACTURING**

**SITE HISTORY (INCLUDES GENERATORS AND NON-GENERATORS)**

DATE RECEIVED BY AGENCY: **06/14/1994**

NAME: **BEAN AND CO**

GENERATOR CLASSIFICATION: **NON-GENERATOR**

DESCRIPTION: **NON-GENERATORS DO NOT PRESENTLY GENERATE HAZARDOUS WASTE**

DATE RECEIVED BY AGENCY: **12/23/1992**

NAME: **BEAN AND CO**

GENERATOR CLASSIFICATION: **LARGE QUANTITY GENERATOR**

DESCRIPTION: **LARGE QUANTITY GENERATORS (LQGS) GENERATE 1,000 KILOGRAMS PER MONTH OR MORE OF HAZARDOUS WASTE OR MORE THAN ONE KILOGRAM PER MONTH OF ACUTELY HAZARDOUS WASTE**

DATE RECEIVED BY AGENCY: **02/27/1992**

NAME: **BEAN & CO**

GENERATOR CLASSIFICATION: **CONDITIONALLY EXEMPT SMALL QUANTITY GENERATOR**

DESCRIPTION: **CONDITIONALLY EXEMPT SMALL QUANTITY GENERATORS (CESQG) GENERATE 100 KILOGRAMS OR LESS PER MONTH OF HAZARDOUS WASTE OR ONE KILOGRAM OR LESS PER MONTH OF ACUTELY HAZARDOUS WASTE**

DATE RECEIVED BY AGENCY: **03/30/1990**

NAME: **BEAN & COMPANY**



[www.geo-search.com](http://www.geo-search.com) 888-396-0042

GENERATOR CLASSIFICATION: **CONDITIONALLY EXEMPT SMALL QUANTITY GENERATOR**

DESCRIPTION: **CONDITIONALLY EXEMPT SMALL QUANTITY GENERATORS (CESQG) GENERATE 100 KILOGRAMS OR LESS PER MONTH OF HAZARDOUS WASTE OR ONE KILOGRAM OR LESS PER MONTH OF ACUTELY HAZARDOUS WASTE**

CURRENT ACTIVITY INFORMATION

GENERATOR STATUS: **NON-GENERATOR** LAST UPDATED DATE: **11/13/2003**

SUBJECT TO CORRECTIVE ACTION UNIVERSE: **YES**

TDSFs POTENTIALLY SUBJECT TO CORRECTIVE ACTION UNDER 3004 (u)/(v) UNIVERSE: **YES**

TDSFs ONLY SUBJECT TO CORRECTIVE ACTION UNDER DISCRETIONARY AUTHORITIES UNIVERSE: **NO**

NON TDSFs WHERE RCRA CORRECTIVE ACTION HAS BEEN IMPOSED UNIVERSE: **NO**

CORRECTIVE ACTION WORKLOAD UNIVERSE: **YES**

IMPORTER: **NO**

UNDERGROUND INJECTION: **NO**

MIXED WASTE GENERATOR: **NO**

UNIVERSAL WASTE DESTINATION FACILITY: **NO**

RECYCLER: **NO**

TRANSFER FACILITY: **NO**

TRANSPORTER: **NO**

USED OIL FUEL BURNER: **NO**

ONSITE BURNER EXEMPTION: **NO**

USED OIL PROCESSOR: **NO**

FURNACE EXEMPTION: **NO**

USED OIL FUEL MARKETER TO BURNER: **NO**

USED OIL REFINER: **NO**

SPECIFICATION USED OIL MARKETER: **NO**

USED OIL TRANSFER FACILITY: **NO**

USED OIL TRANSPORTER: **NO**

### COMPLIANCE, MONITORING AND ENFORCEMENT INFORMATION

<u>EVALUATIONS</u>		
07/25/2003	CEI	COMPLIANCE EVALUATION INSPECTION ON-SITE
05/19/1998	FCI	FOCUSED COMPLIANCE INSPECTION
07/29/1997	CEI	COMPLIANCE EVALUATION INSPECTION ON-SITE
05/01/1996	CEI	COMPLIANCE EVALUATION INSPECTION ON-SITE
08/01/1995	SNN	NOT A SIGNIFICANT NON-COMPLIER
05/09/1995	CEI	COMPLIANCE EVALUATION INSPECTION ON-SITE
05/09/1995	SNY	SIGNIFICANT NON-COMPLIER
01/06/1995	SNN	NOT A SIGNIFICANT NON-COMPLIER
08/08/1994	SNN	NOT A SIGNIFICANT NON-COMPLIER
03/23/1994	CEI	COMPLIANCE EVALUATION INSPECTION ON-SITE
03/23/1994	SNY	SIGNIFICANT NON-COMPLIER
02/11/1994	SNN	NOT A SIGNIFICANT NON-COMPLIER
03/24/1993	CEI	COMPLIANCE EVALUATION INSPECTION ON-SITE
03/24/1993	SNY	SIGNIFICANT NON-COMPLIER
08/18/1992	CEI	COMPLIANCE EVALUATION INSPECTION ON-SITE
08/18/1992	SNY	SIGNIFICANT NON-COMPLIER
06/13/1991	CEI	COMPLIANCE EVALUATION INSPECTION ON-SITE
06/13/1991	SNY	SIGNIFICANT NON-COMPLIER
09/17/1990	CEI	COMPLIANCE EVALUATION INSPECTION ON-SITE
03/09/1989	CEI	COMPLIANCE EVALUATION INSPECTION ON-SITE
06/01/1988	CEI	COMPLIANCE EVALUATION INSPECTION ON-SITE
04/01/1988	NRR	NON-FINANCIAL RECORD REVIEW
08/07/1987	CEI	COMPLIANCE EVALUATION INSPECTION ON-SITE
12/05/1986	NRR	NON-FINANCIAL RECORD REVIEW
09/18/1986	CEI	COMPLIANCE EVALUATION INSPECTION ON-SITE
02/05/1986	CEI	COMPLIANCE EVALUATION INSPECTION ON-SITE
09/23/1985	CEI	COMPLIANCE EVALUATION INSPECTION ON-SITE
<u>VIOLATIONS</u>		



www.geo-search.com 888-396-0042



03/09/1989	264.A TSD - GENERAL
03/23/1994	264.A TSD - GENERAL

03/24/1993	264.A TSD - GENERAL
04/01/1988	264.A TSD - GENERAL
05/01/1996	264.A TSD - GENERAL
05/09/1995	264.A TSD - GENERAL
06/01/1988	264.A TSD - GENERAL
06/13/1991	264.A TSD - GENERAL
07/25/2003	264.G TSD - CLOSURE/POST-CLOSURE
08/07/1987	264.A TSD - GENERAL
08/18/1992	264.A TSD - GENERAL
09/17/1990	264.A TSD - GENERAL
09/18/1986	264.A TSD - GENERAL
09/23/1985	264.A TSD - GENERAL
09/23/1985	264.G TSD - CLOSURE/POST-CLOSURE
09/23/1985	265.F TSD IS-GROUND-WATER MONITORING

#### ENFORCEMENTS

09/12/2003	120 WRITTEN INFORMAL
06/03/1994	120 WRITTEN INFORMAL
10/04/1993	120 WRITTEN INFORMAL
01/20/1993	120 WRITTEN INFORMAL
07/22/1991	120 WRITTEN INFORMAL
10/22/1990	120 WRITTEN INFORMAL
07/27/1990	120 WRITTEN INFORMAL
04/11/1988	120 WRITTEN INFORMAL
12/03/1987	120 WRITTEN INFORMAL
07/07/1987	310 FINAL 3008(A) COMPLIANCE ORDER
06/07/1987	120 WRITTEN INFORMAL
04/18/1983	210 INITIAL 3008(A) COMPLIANCE

#### HAZARDOUS WASTE

- NO HAZARDOUS WASTE INFORMATION REPORTED -

UNIVERSAL WASTE - NO UNIVERSAL WASTE REPORTED -

#### CORRECTIVE ACTION AREA (RELEASE)

AREA NAME:	AIR:	GROUNDWATER:	SOIL:	SURFACE WASTE:
ENTIRE FACILITY	----	----	----	----

#### CORRECTIVE ACTION EVENT

CA EVENT:	DATE:	EVENT DESCRIPTION:
CA725YE	03/30/2011	HUMAN EXPOSURES CONTROLLED DETERMINATION-YES, APPLICABLE AS OF THIS DATE
CA075ME	08/29/1994	CA PRIORITIZATION-MEDIUM CA PRIORITY
CA225NR	08/29/1994	STABILIZATION MEASURES EVALUATION-FACILITY NOT AMENABLE TO STABILIZATION

[Back to Report Summary](#)

## Record of Decision System (RODS)

[MAP ID#2](#)

Distance from Property: 0.68 mi. (3,590 ft.) N

### FACILITY INFORMATION

GEOSEARCH ID: 155ACID

EPA ID: AZD980735666

ACIDS ID: 155

NAME: HASSAYAMPA LANDFILL

ADDRESS: OLD WICKENBURG RD

HASSAYAMPA, AZ 85343

WATER QUALITY ASSURANCE REVOLVING FUND: NOT REPORTED

FILE LOCATION:

THE PA/SI FOR THESE SITES HAVE BEEN COMPLETED AND ARE AVAILABLE FOR REVIEW. APPOINTMENTS TO REVIEW FILES LOCATED WITHIN THIS PROGRAM MAY BE MADE THROUGH THE PREREMEDIAL UNIT SECRETARY. TELEPHONE: (602) 2074227.

[Back to Report Summary](#)

[MAP ID#2](#)

Distance from Property: 0.68 mi. (3,590 ft.) N

EPA ID: AZD980735666

NAME: HASSAYAMPA LANDFILL

ADDRESS: OLD WICKENBURG RD, HASSAYAMPA, AZ

COUNTY: MARICOPA

ROD DATE: 08/06/92

ROD TYPE: RECORD OF DECISION

ROD ID: 09006771992ROD082

HASSAYAMPA LANDFILL

ABSTRACT SITE NAME: HASSAYAMPA LANDFILL

ADDRESS: OLD WICKENBURG RD

CITY & STATE: HASSAYAMPA AZ 85343

COUNTY: MARICOPA

EPA ID: AZD980735666

EPA REGION: 09

NPL STATUS: CURRENTLY ON THE FINAL NPL

ROD TYPE: RECORD OF DECISION

ROD ID: EPA/ROD/R09-92/082

ROD DATE: 08/06/1992

OPERABLE UNIT(S): 01

## ***Record of Decision System (RODS)***

**MEDIA: SOIL, DEBRIS, GROUND WATER**

**CONTAMINANT: VOCS, METALS**

### **ABSTRACT:**

**SITE HISTORY/DESCRIPTION:** THE HASSAYAMPA LANDFILL SITE IS A 10- ACRE AREA OF A 47-ACRE MUNICIPAL LANDFILL THAT WAS PREVIOUSLY USED FOR HAZARDOUS WASTE DISPOSAL. LAND USE IN THE AREA IS PREDOMINANTLY DESERT AND IS SPARSELY CULTIVATED. THE HASSAYAMPA LANDFILL LIES WITHIN THE HASSAYAMPA RIVER DRAINAGE AREA, BUT OUTSIDE OF THE 100YEAR FLOODPLAIN. THE ESTIMATED 1,100 PEOPLE WHO RESIDE WITHIN A 3-MILE RADIUS OF THE SITE USE THE AQUIFER UNDERLYING THE SITE FOR THEIR DRINKING WATER. FROM 1961 TO THE PRESENT, THE MARICOPA COUNTY LANDFILL DEPARTMENT OWNED AND OPERATED THE SITE. WASTE DISPOSED OF AT THE LANDFILL CONSISTED CHIEFLY OF MUNICIPAL GARBAGE, TREE TRIMMINGS, AND OTHER PLANT REFUSE. IN 1979, THE STATE REQUESTED THAT HASSAYAMPA LANDFILL ACCEPT HAZARDOUS WASTE AS AN ALTERNATE WASTE DISPOSAL SITE DURING A PROHIBITION AT CITY OF PHOENIX LANDFILLS. IN THE 18MONTHS THAT THE LANDFILL ACCEPTED HAZARDOUS WASTE, UP TO 3.28 MILLION TONS OF LIQUID WASTE AND APPROXIMATELY 4,150 TONS OF SOLID WASTE WERE DEPOSITED. THE HAZARDOUS WASTE AREA CONSISTED OF SEVERAL UNLINED PITS (PITS 1-5) FOR DISPOSAL OF HEAVY METALS, SOLVENTS, PETROLEUM DISTILLATES, OIL, PESTICIDES, ACIDS, BASES, AND NON-HAZARDOUS SEPTIC WASTES. IN 1981, UNDER EPA GUIDANCE, A NUMBER OF INVESTIGATIONS WERE CONDUCTED THAT REVEALED VOC CONTAMINATION IN THE SOIL AND GROUND WATER. THIS ROD ADDRESSES THE SOIL, DEBRIS, AND GROUND WATER AS THE FINAL ACTION FOR THE SITE. THE PRIMARY CONTAMINANTS OF CONCERN AFFECTING THE SOIL, DEBRIS, AND GROUND WATER ARE VOCS AND METALS, INCLUDING CHROMIUM AND LEAD.

**PERFORMANCE STANDARDS OR GOALS:** THE SELECTED REMEDY WILL COMPLY WITH THE FEDERAL AND MORE STRINGENT STATE STANDARDS. SOIL VAPOR CLEAN-UP LEVELS WILL BE CALCULATED BASED ON LEVELS THAT WILL BE PROTECTIVE OF GROUND-WATER QUALITY. THE DESIGN OF THE CAP WILL BE IN COMPLIANCE WITH RCRA REQUIREMENTS. CHEMICAL-SPECIFIC GROUND WATER CLEAN-UP GOALS ARE BASED ON SDWA MCLS AND INCLUDE 1, 1-DCE 7 UG/L; 1,2-DCA 5 UG/L; PCE 5 UG/L; TCE 5 UG/L; 1,2-DCE (TRANS) 100 UG/L; 1,2-DCE (CIS) 70 UG/L; AND 1,1,1-TCA 200 UG/L.

**INSTITUTIONAL CONTROLS:** DEED RESTRICTIONS WILL BE IMPLEMENTED AT THE SITE TO PREVENT DIRECT CONTACT WITH CONTAMINATED WASTES AND SOIL AT PIT 1 AND TO LIMIT FUTURE GROUND WATER USE.

### **REMEDY:**

**SELECTED REMEDIAL ACTION:** THE SELECTED REMEDIAL ACTION FOR THIS SITE INCLUDES TREATING CONTAMINATION IN THE VADOSE ZONE USING VAPOR EXTRACTION AT ALL LOCATIONS WHERE SOIL VAPORS EXCEED CLEAN-UP LEVELS; CONTROLLING EMISSIONS FROM THE TREATMENT SYSTEM USING EITHER VAPOR PHASE CARBON ADSORPTION OR CATALYTIC OXIDATION AS DETERMINED DURING THE RD PHASE; INSTALLING A 10-ACRE CAP OVER THE SOIL AND WASTE IN THE HAZARDOUS WASTE AREA; EXTRACTING AND TREATING CONTAMINATED GROUND WATER ONSITE USING AIR STRIPPING AND, AS NECESSARY, VAPOR PHASE CARBON ADSORPTION, WITH REINJECTION OF THE TREATED WATER ONSITE OR IN THE IMMEDIATE VICINITY; MONITORING GROUND WATER; AND IMPLEMENTING INSTITUTIONAL CONTROLS INCLUDING DEED AND GROUND WATER USE RESTRICTIONS, AND SITE ACCESS RESTRICTIONS SUCH AS FENCING. THE ESTIMATED PRESENT WORTH COST FOR THIS REMEDIAL ACTION IS \$6,100,000, WHICH INCLUDES AN ANNUAL O&M COST OF \$2,213,100 FOR 30 YEARS.

## ***Record of Decision System (RODS)***

[Back to Report Summary](#)

Distance from Property: 0.68 mi. (3,590 ft.) N

#### **FACILITY INFORMATION**

EPA ID#: **AZD980735666**

SITE ID#: **0900677**

NAME: **HASSAYAMPA LANDFILL**

ADDRESS: **OLD WICKENBURG RD**

**HASSAYAMPA, AZ 85343**

COUNTY: **MARICOPA**

NATIONAL PRIORITY LISTING: **F - CURRENTLY ON THE FINAL NPL**

FEDERAL FACILITY CLASSIFICATION: **NO - NOT A FEDERAL FACILITY**

NON-NPL STATUS: **NOT REPORTED -**

NON-NPL STATUS DATE: **NOT REPORTED**

PHYSICAL CLASSIFICATION OF SITE / INCIDENT: **LANDFILL**

#### **FEDERAL REGISTER INFORMATION**

<u>DATE</u>	<u>VOLUME</u>	<u>PAGE #</u>	<u>ACTION</u>	<u>HRS SCORE</u>
06/10/1986	51	21099	PROPOSED TO THE FINAL NPL	42.79000
07/22/1987	52	27620	PROMULGATED TO THE FINAL NPL	42.79000

#### **SITE DESCRIPTION**

THE HASSAYAMPA LANDFILL SITE IS LOCATED IN A RURAL DESERT AREA APPROXIMATELY 40 MILES WEST OF PHOENIX, ARIZONA. THE HASSAYAMPA LANDFILL OCCUPIES A FENCED 47-ACRE AREA LOCATED ON A 77-ACRE PARCEL OWNED BY MARICOPA COUNTY. THE HAZARDOUS WASTE AREA (HWA) OF THE LANDFILL OCCUPIES A 10-ACRE AREA WITHIN THE NORTHEAST SECTION OF THE LANDFILL.

THE SITE (THE HWA) IS APPROXIMATELY THREE-FOURTHS OF A MILE WEST OF THE HASSAYAMPA RIVER, ONE AND A HALF MILES NORTHWEST OF THE TOWN OF HASSAYAMPA, THREE MILES NORTH OF THE TOWN OF ARLINGTON, AND FIVE MILES EAST OF THE PALO VERDE NUCLEAR GENERATING STATION.

PRESENTLY, THE NEAREST RESIDENTS LIVE APPROXIMATELY 1,000 METERS SOUTH OF THE HWA. COMMUNITIES LOCATED WITHIN A THREE MILE RADIUS OF THE LANDFILL INCLUDE HASSAYAMPA AND ARLINGTON. THE COMBINED 1985 CENSUS POPULATION FOR THESE TWO COMMUNITIES WAS 1,100 PEOPLE. ACCORDING TO THE MARICOPA COUNTY HUMAN RESOURCES DEPARTMENT, A POPULATION GROWTH OF 10 TO 15 PERCENT IS EXPECTED TO OCCUR OVER THE NEXT 20 YEARS WITHIN A FIVE MILE RADIUS OF THE SITE. SEVERAL WORKERS ARE EMPLOYED AT THE NON-HAZARDOUS PORTION OF THE HASSAYAMPA LANDFILL.

THE NON-HAZARDOUS PORTION OF THE HASSAYAMPA LANDFILL IS STILL OPERATED AS A MUNICIPAL LANDFILL. MARICOPA COUNTY PERSONNEL HAVE INDICATED THAT THE EXPECTED LIFE OF THE NON-HAZARDOUS PORTION OF THE LANDFILL AT THE CURRENT RATE OF USE IS AN ADDITIONAL TEN YEARS.

THE HWA IS FENCED AND IS NO LONGER BEING USED FOR LANDFILL PURPOSES. APPROXIMATELY ONE-SIXTH OF THE LAND SURROUNDING THE LANDFILL IS CULTIVATED, WHILE THE REMAINING AREAS ARE DESERT. MOST OF THE CULTIVATED LAND IS LOCATED EAST OF THE HASSAYAMPA RIVER AND SOUTH OF THE ARLINGTON MESA. THE IMMEDIATE VICINITY OF THE LANDFILL IS SPARSELY VEGETATED. VEGETATION CONSISTS MAINLY OF CREOSOTE BUSH AND SALT BUSH.

THE HASSAYAMPA LANDFILL SITE LIES WITHIN THE HASSAYAMPA RIVER DRAINAGE AREA, BUT OUTSIDE OF THE 100-YEAR FLOODPLAIN OF THE RIVER. THE SITE IS LOCATED ABOUT THREE-QUARTERS OF A MILE WEST OF THE HASSAYAMPA RIVER, WHICH FLOWS TO THE SOUTH. THE SITE IS NEAR A NORTH-TRENDING SURFACE WATER DRAINAGE DIVIDE BETWEEN THE HASSAYAMPA RIVER AND AN UNNAMED WASH TO THE WEST, WHICH IS A TRIBUTARY OF THE LUKE WASH. THE HASSAYAMPA RIVER AND THE LUKE WASH ARE EPHEMERAL DESERT WASHES THAT ARE TRIBUTARIES OF

THE WESTWARD FLOWING GILA RIVER. PRESENTLY THE GILA RIVER IS PERENNIAL AT ITS CONFLUENCE WITH THE HASSAYAMPA RIVER.

REGIONAL HYDROGEOLOGIC UNITS IN THE AREA OF THE SITE INCLUDE IN ORDER OF INCREASING DEPTH: RECENT ALLUVIAL DEPOSITS, BASIN-FILL DEPOSITS, AND THE BEDROCK COMPLEX. GROUNDWATER LEVELS IN THE VICINITY OF THE SITE GENERALLY LIE BELOW THE BASE OF THE RECENT ALLUVIAL DEPOSITS. HOWEVER, WHERE SATURATED, THE RECENT ALLUVIAL DEPOSITS MAY YIELD MODERATE QUANTITIES OF GROUNDWATER TO WELLS. THE THICKNESS OF THE BASIN-FILL DEPOSITS APPEARS TO EXCEED 1,200 FEET IN THE VICINITY OF THE LANDFILL. THE BASIN-FILL DEPOSITS COMPRISE THE PRINCIPAL SOURCE OF GROUNDWATER TO WELLS IN THE AREA OF THE SITE, AND ARE GENERALLY REFERRED TO AS THE REGIONAL AQUIFER. WITHIN A THREE MILE RADIUS OF THE SITE, 349 GROUNDWATER WELLS HAVE BEEN IDENTIFIED, 172 OF WHICH POTENTIALLY SERVICE INDIVIDUAL RESIDENCES.

THE HASSAYAMPA LANDFILL IS PRESENTLY OWNED BY MARICOPA COUNTY AND IS OPERATED BY THE MARICOPA COUNTY LANDFILL DEPARTMENT. MARICOPA COUNTY HAD SIGNED A 20-YEAR LEASE ON THE 77-ACRE PARCEL FROM THE U.S. FEDERAL AVIATION AGENCY, AND AFTER THE LEASE EXPIRED IN 1963 THE PARCEL WAS TRANSFERRED TO MARICOPA COUNTY BY QUITCLAIM DEED.

DISPOSAL OF MUNICIPAL AND DOMESTIC WASTE BEGAN AT THE LANDFILL IN 1961 AND HAS CONTINUED TO THE PRESENT. ACCORDING TO A 1977 REPORT PREPARED FOR THE ARIZONA DEPARTMENT OF HEALTH SERVICES (ADHS), THE TYPES OF WASTE DISPOSED AT THE LANDFILL WERE UNRESTRICTED BUT CONSISTED CHIEFLY OF GARBAGE, RUBBISH, TREE TRIMMINGS, AND OTHER PLANT REFUSE. IN THAT REPORT, IT WAS STATED THAT THE HASSAYAMPA LANDFILL WAS NOT SUITABLE FOR THE DISPOSAL OF HAZARDOUS WASTE. BASED ON THIS REPORT, MARICOPA COUNTY PROHIBITED THE DISPOSAL OF HAZARDOUS WASTE AT THE LANDFILL.

ON FEBRUARY 15, 1979, ADHS PROHIBITED DISPOSAL OF INDUSTRIAL WASTE AT THE CITY OF PHOENIX'S LANDFILLS. BECAUSE NO ALTERNATE WASTE DISPOSAL SITES WERE AVAILABLE IN ARIZONA, ADHS CHARACTERIZED THE SITUATION AS AN "EXTREME EMERGENCY." CONSEQUENTLY, ADHS REQUESTED THAT MARICOPA COUNTY ACCEPT HAZARDOUS WASTE AT THE HASSAYAMPA LANDFILL FOR A 30-DAY PERIOD BEGINNING ON APRIL 20, 1979. AFTER THE INITIAL 30-DAY PERIOD, SEVERAL TIME EXTENSIONS FOR HAZARDOUS WASTE DISPOSAL AT THE LANDFILL WERE GRANTED. ON OCTOBER 28, 1980, THE DISPOSAL OF HAZARDOUS WASTE AT THE HASSAYAMPA LANDFILL WAS PROHIBITED.

DURING THE 18-MONTH PERIOD FROM APRIL 20, 1979 TO OCTOBER 28, 1980, DISPOSAL OF HAZARDOUS WASTE AT THE LANDFILL WAS CONDUCTED UNDER A MANIFEST PROGRAM OPERATED BY ADHS. AN INVENTORY PERFORMED BY ADHS INDICATED THAT A WIDE RANGE OF HAZARDOUS WASTES CONSISTING OF UP TO 3.28 MILLION GALLONS OF LIQUID WASTE AND UP TO 4,150 TONS OF SOLID WASTE WERE APPROVED BY ADHS FOR DISPOSAL AT THE LANDFILL. HOWEVER, AN INVENTORY CONDUCTED BY CONSULTANTS FOR THE POTENTIALLY RESPONSIBLE PARTIES (PRPS), INDICATED THAT THE AMOUNT OF HAZARDOUS WASTE APPROVED BY ADHS FOR DISPOSAL CONSISTED OF UP TO 3.44 MILLION GALLONS OF LIQUID WASTE AND UP TO 3,710 TONS OF SOLID WASTE.

THE HAZARDOUS WASTE AREA WAS COMPOSED OF SEVERAL UNLINED PITS THAT WERE DESIGNATED FOR DISPOSAL OF HAZARDOUS OR NONHAZARDOUS WASTES. THE WASTE TYPES VARIED GREATLY AND INCLUDED HEAVY METALS, SOLVENTS, PETROLEUM DISTILLATES, OIL, PESTICIDES, ACIDS, AND BASES. SPECIFIC PITS WERE DESIGNATED TO RECEIVE CERTAIN TYPES OF WASTE, BUT IT IS NOT CLEAR THAT THIS PRACTICE WAS ALWAYS FOLLOWED.

IN 1981, UNDER THE RESOURCE CONSERVATION AND RECOVERY ACT (RCRA) OPEN DUMP INVENTORY PROGRAM, ADHS INSTALLED THREE GROUNDWATER MONITORING WELLS AT THE HASSAYAMPA LANDFILL. GROUNDWATER SAMPLES COLLECTED FROM ONE OF THESE WELLS WAS FOUND TO BE CONTAMINATED WITH VOLATILE ORGANIC COMPOUNDS

(VOCs). ALSO IN 1981, ECOLOGY AND ENVIRONMENT PREPARED A SITE INSPECTION REPORT FOR THE U.S. ENVIRONMENTAL PROTECTION AGENCY (EPA). IN 1984, ADHS CONDUCTED SITE INSPECTIONS OF THE LANDFILL. THE SITE WAS ADDED TO EPA NATIONAL PRIORITIES LIST IN JULY 1987.



## ***National Priorities List (NPL)***

A RECORD OF DECISION (ROD) WAS COMPLETED IN JULY 1992 THAT ADDRESSED THE GROUNDWATER, SOIL, AND SOIL GAS AT OU1.

### **OU01 ESD:**

A ROD FOR THE HASSAYAMPA SUPERFUND SITE WAS SIGNED ON AUGUST 6, 1992 AND DETAILED EPA'S SELECTED CLEANUP REMEDY. THE SELECTED REMEDY FOR THE CONTAMINATED GROUNDWATER AT THE SITE SET FORTH BY THE ROD INCLUDED: PUMPING THE GROUNDWATER; TREATING THE CONTAMINATED WATER USING AN AIR STRIPPING SYSTEM; REINJECTING THE TREATED WATER BACK INTO THE GROUNDWATER IN THE VICINITY OF THE SITE; AND PERFORMING CONTINUED GROUNDWATER-MONITORING TO MEASURE THE ONGOING EFFECTIVENESS OF THE REMEDY. EPA SELECTED THE FEDERAL AND STATE MCLS AS CLEANUP STANDARDS FOR THE GROUNDWATER. MCLS INDICATE THE MAXIMUM LEVEL OF A CONTAMINANT EPA CONSIDERS SAFE IN DRINKING WATER. FOR THOSE CONTAMINANTS FOR WHICH MCLS HAD NOT BEEN ESTABLISHED, PROPOSED MCLS OR HEALTH BASED GUIDANCE LEVELS (HBGLS) IDENTIFIED BY THE ARIZONA DEPARTMENT OF ENVIRONMENTAL QUALITY SELECTED AS GROUNDWATER CLEANUP LEVELS. HBGLS WERE DEVELOPED BY THE ADHS AND REPRESENT HUMAN INGESTION LEVELS IN WATER WHICH ARE UNLIKELY TO RESULT IN ADVERSE HEALTH EFFECTS DURING LONGTERM EXPOSURE.

THE ROD ALSO REQUIRED THE REMOVAL AND TREATMENT OF CONTAMINATED VAPOR PRESENT IN THE SOIL THROUGH THE USE OF SOIL VAPOR EXTRACTION (SVE) VENTS, AND A TREATMENT SYSTEM THAT WAS DETERMINED DURING THE REMEDIAL DESIGN. THE SOIL VAPOR CLEANUP STANDARDS WERE TO BE ESTABLISHED BY THE EPA THROUGH SITE-SPECIFIC ANALYTICAL MODELING TO BE PROTECTIVE OF GROUNDWATER QUALITY. FINALLY, THE ROD CALLED FOR A PROTECTIVE COVER (LANDFILL CAP) MEETING FEDERAL REQUIREMENTS TO BE PLACED OVER THE ENTIRE TEN ACRE HAZARDOUS WASTE PORTION OF THE LANDFILL. THE CAP SYSTEM WAS CHOS EN TO REDUCE INFILTRATION OF RAINWATER, THEREBY LIMITING CONTINUED MOVEMENT OF SOIL CONTAMINANTS TO GROUNDWATER AND ALSO IMPROVING THE EFFICIENCY OF THE SOIL VAPOR EXTRACTION SYSTEM. THE SELECTED REMEDY ALSO INCLUDED THE USE OF DEED AND ACCESS RESTRICTIONS TO CONTROL FUTURE USE OF THE PROPERTY. THE CAP AND DEED AND ACCESS RESTRICTIONS WERE ALSO CHOSEN TO PREVENT PEOPLE FROM COMING INTO CONTACT WITH CONTAMINATED SOIL AT THE SITE.

FOLLOWING ISSUANCE OF THE ROD, EPA COMMENCED NEGOTIATIONS WITH OVER 89 POTENTIALLY RESPONSIBLE PARTIES ("PRPS") TOWARD A PROPOSED SETTLEMENT AGREEMENT, CALLED A CONSENT DECREE, UNDER WHICH THE PRPS WOULD IMPLEMENT THE REMEDY SELECTED IN THE ROD. FOLLOWING THE CONSENT DECREE, THE HASSAYAMPA STEERING COMMITTEE PRPS HAVE UNDERTAKEN THE MAJORITY OF THE WORK AT HASSAYAMPA. A SOIL CAP WAS CONSTRUCTED IN 1994 TO PREVENT EROSION AND INFILTRATION OF CONTAMINANTS INTO THE GROUNDWATER. A PUMP AND TREAT GROUNDWATER REMEDIATION SYSTEM WAS COMPLETED AND HAS BEEN IN OPERATION SINCE MARCH 1994. TO DATE, THIS SYSTEM HAS PUMPED AND CLEANED OVER 25 MILLION GALLONS OF CONTAMINATED GROUNDWATER.

A SOIL VAPOR EXTRACTION SYSTEM WAS CONSTRUCTED AND BEGAN OPERATION IN 1996 AND OPERATED INTERMITTENTLY UNTIL SEPTEMBER 1998. DURING THIS PERIOD OF TIME, IT IS ESTIMATED THAT THE SOIL VAPOR EXTRACTION SYSTEM TREATED (USING THERMAL OXIDATION METHODS) APPROXIMATELY 3,700 POUNDS OF VOCs. SITE-SPECIFIC MODELING WAS PERFORMED ON THE SITE AND IT WAS DETERMINED THAT THE SOIL VAPOR PERFORMANCE STANDARDS WERE BEING MET IN ACCORDANCE TO THE REQUIREMENTS OF THE ROD. AFTER TERMINATION OF THE SVE SYSTEM IN SEPTEMBER, 1998, MONITORING DATA INDICATED UPWARD TRENDS IN THE SIZE AND CONCENTRATION OF THE VADOSE ZONE VAPOR PLUME. IN ADDITION, THERE WAS AN UNEXPECTED UPGRADIENT MIGRATION OF CONTAMINANTS IN GROUNDWATER. IN MARCH 2006, A NEW SVE SYSTEM WAS INSTALLED AT THE SITE REMOVING SOIL VAPORS FROM ABOVE AND BELOW THE BASALT LAYER AT THE SITE, WHICH CONTINUES TO OPERATE TO THIS DATE.

AN EXPLANATION OF SIGNIFICANT DIFFERENCES (ESD) FOR THE HASSAYAMPA LANDFILL SUPERFUND SITE ADDRESSES

## National Priorities List (NPL)

pSOIL AND GROUNDWATER, AS OPERABLE UNIT (OU) 01. THE SITE WAS LISTED ON THE NATIONAL PRIORITIES LIST (NPL) ON JULY 22, 1987 AND AN EXPLANATION OF SIGNIFICANT DIFFERENCES (ESD) FOR THE HASSAYAMPA LANDFILL

**SUPERFUND SITE WAS SIGNED IN DECEMBER 2009.**

SITE HISTORY - NO SITE HISTORY INFORMATION AVAILABLE -

### ACTIONS

TYPE: **RS - REMOVAL ASSESSMENT**

START DATE: **NR**

COMPLETION DATE: **12/15/1992**

ACTION TYPE DEFINITION:

**COLLECTING SITE CHARACTERISTICS TO DETERMINE WHETHER OR NOT A REMOVAL MUST BE PERFORMED.**

TYPE: **ME - POTENTIALLY RESPONSIBLE PARTY LONG-TERM RESPONSE ACTION**

START DATE: **09/30/1997**

COMPLETION DATE: **NR**

ACTION TYPE DEFINITION:

**PROVIDES FOR OVERSIGHT OF RESPONSIBLE PARTY RESPONSE ACTION FOR LONG TERM RESPONSE (LR), INCLUDING ALL ACTIVITIES FOR MONITORING AND SUPERVISING THE PERFORMANCE OF THE RESPONSIBLE PARTIES TO DETERMINE WHETHER SUCH PERFORMANCE IS CONSISTENT WITH THE REQUIREMENTS OF THE ADMINISTRATIVE ORDERS ON CONSENT, UNILATERAL ADMINISTRATIVE ORDERS, CONSENT DECREES, JUDICIAL DECREES, INFORMATION AGREEMENTS, AND COMPLIANCE SCHEDULES. THE LONG TERM RESPONSE INCLUDES ALL SITE REQUIREMENTS ASSOCIATED WITH A REMEDY THAT MUST BE PERFORMED AFTER COMPLETION OF A REMEDIAL ACTION.**

TYPE: **NF - FINAL LISTING ON NATIONAL PRIORITIES LIST**

START DATE: **NR**

COMPLETION DATE: **07/22/1987**

ACTION TYPE DEFINITION:

**SITE MOVED FROM PROPOSED LIST TO FINAL NATIONAL PRIORITY LIST.**

TYPE: **NJ - NOTICE LETTERS ISSUED**

START DATE: **NR**

COMPLETION DATE: **02/02/1987**

ACTION TYPE DEFINITION:

**EPA ISSUES NOTICE LETTERS TO POTENTIALLY RESPONSIBLE PARTIES INFORMING THEM OF THEIR POTENTIAL LIABILITY UNDER CERCLA AND INVITING THEM TO DISCUSS INVOLVEMENT AT THE SITE.**

TYPE: **NP - PROPOSAL TO NATIONAL PRIORITIES LIST**

START DATE: **NR**

COMPLETION DATE: **06/10/1986**

ACTION TYPE DEFINITION:

**SITE PROPOSED FOR INCLUSION ON THE NATIONAL PRIORITY LIST BASED ON THE HAZARD RANKING SYSTEM (HRS) SCORE FOR THE SITE.**

TYPE: **NS - NATIONAL PRIORITIES LIST RESPONSIBLE PARTY SEARCH**

START DATE: **07/01/1986**

COMPLETION DATE: **07/21/1987**

ACTION TYPE DEFINITION:

**THE NATIONAL PRIORITY LIST (NPL) POTENTIALLY RESPONSIBLE PARTY (PRP) SEARCH IS USED TO IDENTIFY PRPS AT A FINAL NPL OR PROPOSED NPL SITE. ACTIONS TYPICALLY INCLUDE TITLE SEARCH, FINANCIAL ASSESSMENTS, AND REVIEW OF APPLICABLE RECORDS. THE NPL PRP SEARCH SHOULD BEGIN UPON COMPLETION OF THE SCREENING SITE INVESTIGATION AND SHOULD BE CONDUCTED CONCURRENT WITH THE NATIONAL PRIORITIES LISTING PROCESS.**

## ***National Priorities List (NPL)***

TYPE: **OM - OPERATIONS AND MAINTENANCE**

START DATE: **10/08/1998**

COMPLETION DATE: **NR**

ACTION TYPE DEFINITION:

**SITE REQUIREMENTS ASSOCIATED WITH A REMEDY THAT MUST BE PERFORMED AFTER THE COMPLETION OF A REMEDIAL ACTION.**

TYPE: **PA - PRELIMINARY ASSESSMENT**

START DATE: **NR**

COMPLETION DATE: **04/01/1983**

ACTION TYPE DEFINITION:

**COLLECTION OF DIVERSE EXISTING INFORMATION ABOUT THE SOURCE AND NATURE OF THE SITE HAZARD. IT IS EPA POLICY TO COMPLETE THE PRELIMINARY ASSESSMENT WITHIN ONE YEAR OF SITE DISCOVERY.**

TYPE: **PC - PREPARATION OF COST DOCUMENT PACKAGE**

START DATE: **09/19/1991**

COMPLETION DATE: **12/13/1991**

ACTION TYPE DEFINITION:

**PACKAGE PREPARED IN SUPPORT OF COST RECOVERY ACTIONS CONTAINING SITE-SPECIFIC COST DOCUMENTATION INFORMATION FOR DIRECT EXPENDITURES (I.E., AGENCY PAYROLL AND TRAVEL, CONTRACTING COSTS) AND INDIRECT COSTS. DOCUMENTATION MAY BE CONDENSED PER RULE 1006 OF THE FEDERAL RULES OF EVIDENCE.**

TYPE: **UA - UNILATERAL ADMIN ORDER**

START DATE: **NR**

COMPLETION DATE: **03/19/1993**

ACTION TYPE DEFINITION:

**ADMINISTRATIVE ORDER ISSUED BY EPA UNILATERALLY (UNDER SECTION 106 OF SARA). UNILATERAL ORDERS CAN COMPEL POTENTIALLY RESPONSIBLE PARTIES (PRPS) TO CONDUCT REMOVAL, REMEDIAL INVESTIGATION/FEASIBILITY STUDY, REMEDIAL DESIGN/REMEDIAL ACTION, AND MAY INCLUDE COST RECOVERY. COMMONLY ABBREVIATED UAO.**

TYPE: **RO - RECORD OF DECISION**

START DATE: **NR**

COMPLETION DATE: **08/06/1992**

ACTION TYPE DEFINITION:

**THE FINAL RECORD OF DECISION (ROD) IS SIGNED BY THE APPROPRIATE AGENCY INDICATING THAT THE AGENCY HAS CHOSEN THE REMEDY FOR SITE REMEDIATION. ROD SIGNATURE IS SIGNIFIED BY THE COMPLETE DATE.**

TYPE: **LO - LODGED BY DOJ**

START DATE: **NR**

COMPLETION DATE: **09/02/1994**

ACTION TYPE DEFINITION:

**AN ENFORCEMENT INSTRUMENT (E.G. CONSENT DECREE) IS LODGED BY DOJ WITH THE COURT.**

TYPE: **RS - REMOVAL ASSESSMENT**

START DATE: **08/28/1990**

COMPLETION DATE: **08/28/1990**

ACTION TYPE DEFINITION:

**COLLECTING SITE CHARACTERISTICS TO DETERMINE WHETHER OR NOT A REMOVAL MUST BE PERFORMED.**

TYPE: **BE - POTENTIALLY RESPONSIBLE PARTY REMEDIAL DESIGN**

START DATE: **04/26/1993**

COMPLETION DATE: **04/14/1994**

ACTION TYPE DEFINITION:

**PROVIDES FOR OVERSIGHT OF POTENTIALLY RESPONSIBLE PARTY (PRP) RESPONSE ACTION FOR REMEDIAL DESIGN (RD), INCLUDING ALL ACTIVITIES FOR MONITORING AND SUPERVISING THE PERFORMANCE OF THE RESPONSIBLE PARTIES TO DETERMINE WHETHER SUCH PERFORMANCE IS CONSISTENT WITH THE REQUIREMENTS OF THE**

**ADMINISTRATIVE ORDERS ON CONSENT, UNILATERAL ADMINISTRATIVE ORDERS, CONSENT DECREES, JUDICIAL DECREES, INFORMATION AGREEMENTS, AND COMPLIANCE SCHEDULES.**

**TYPE: SG - SPECIAL NOTICE ISSUED**

**START DATE: NR**

**COMPLETION DATE: 06/24/1987**

**ACTION TYPE DEFINITION:**

**ISSUANCE UNDER CERCLA SECTION 122 OF A SPECIAL NOTICE LETTER TO POTENTIALLY RESPONSIBLE PARTIES (PRPS). THE ISSUANCE OF A SPECIAL NOTICE LETTER BY EPA TRIGGERS A NEGOTIATION MORATORIUM. SPECIAL NOTICE LETTERS CAN BE ISSUED FOR REMOVAL, REMEDIAL INVESTIGATION/FEASIBILITY STUDY, REMEDIAL DESIGN/REMEDIAL ACTION NEGOTIATIONS.**

**TYPE: SI - SITE INSPECTION**

**START DATE: NR**

**COMPLETION DATE: 07/01/1985**

**ACTION TYPE DEFINITION:**

**THE PROCESS OF COLLECTING SITE DATA AND SAMPLES TO CHARACTERIZE THE SEVERITY OF THE HAZARD FOR THE HAZARD RANKING SCORE AND/OR ENFORCEMENT SUPPORT.**

**TYPE: SI - SITE INSPECTION**

**START DATE: 01/01/1981**

**COMPLETION DATE: 03/01/1984**

**ACTION TYPE DEFINITION:**

**THE PROCESS OF COLLECTING SITE DATA AND SAMPLES TO CHARACTERIZE THE SEVERITY OF THE HAZARD FOR THE HAZARD RANKING SCORE AND/OR ENFORCEMENT SUPPORT.**

**TYPE: TA - TECHNICAL ASSISTANCE**

**START DATE: 09/28/2006**

**COMPLETION DATE: NR**

**ACTION TYPE DEFINITION:**

**PARTICIPATION IN THE CONDUCT OF FUND-FINANCED REMEDIAL INVESTIGATION/FEASIBILITY STUDY (RI/FS).**

**TYPE: PC - PREPARATION OF COST DOCUMENT PACKAGE**

**START DATE: 03/30/1998**

**COMPLETION DATE: 09/30/1998**

**ACTION TYPE DEFINITION:**

**PACKAGE PREPARED IN SUPPORT OF COST RECOVERY ACTIONS CONTAINING SITE-SPECIFIC COST DOCUMENTATION INFORMATION FOR DIRECT EXPENDITURES (I.E., AGENCY PAYROLL AND TRAVEL, CONTRACTING COSTS) AND INDIRECT COSTS. DOCUMENTATION MAY BE CONDENSED PER RULE 1006 OF THE FEDERAL RULES OF EVIDENCE.**

**TYPE: AN - REMEDIAL DESIGN/REMEDIAL ACTION NEGOTIATIONS**

**START DATE: 09/30/1992**

**COMPLETION DATE: 08/24/1994**

**ACTION TYPE DEFINITION:**

**DISCUSSIONS AND INFORMATION EXCHANGE BETWEEN POTENTIALLY RESPONSIBLE PARTIES (PRPS) AND EPA (OR STATE) OVER THE LIABILITY OF THE PRP, WILLINGNESS, AND ABILITY TO CONDUCT THE REMEDIAL DESIGN AND/OR THE REMEDIAL ACTION AS IDENTIFIED IN THE RECORD OF DECISION (ROD).**

**TYPE: HR - HAZARD RANKING SYSTEM PACKAGE**

**START DATE: NR**

**COMPLETION DATE: 07/01/1985**

**ACTION TYPE DEFINITION:**

**A NUMERIC ESTIMATE OF THE RELATIVE SEVERITY OF A HAZARDOUS SUBSTANCE RELEASE OR POTENTIAL RELEASE**

**BASED ON: (1) THE RELATIVE POTENTIAL OF SUBSTANCES TO CAUSE HAZARDOUS SITUATIONS; (2) THE LIKELIHOOD AND RATE AT WHICH THE SUBSTANCES MAY AFFECT HUMAN AND ENVIRONMENTAL RECEPTORS; AND (3) THE SEVERITY AND MAGNITUDE OF POTENTIAL EFFECTS. THE SCORE IS COMPUTED USING THE HAZARD RANKING SYSTEM (HRS).**

**TYPE: AC - ADMINISTRATIVE ORDER ON CONSENT**

**START DATE: NR**

**COMPLETION DATE: 02/19/1988**

**ACTION TYPE DEFINITION:**

**A VOLUNTARY AND ENFORCEABLE AGREEMENT PURSUANT TO CERCLA, SIGNED BY EPA AND POTENTIALLY RESPONSIBLE PARTIES (PRPS), WHEREBY THE PRPS AGREE TO PERFORM AND/OR PAY FOR SOME OR ALL OF THE RESPONSE COSTS INVOLVED IN SITE CLEANUP. THE ORDER DESCRIBES THE PRP RESPONSE TO BE TAKEN AT A SITE, STIPULATED PENALTIES, INDEMNIFICATION, EFFECTIVE DATE, AND MAY BE SUBJECT TO PUBLIC COMMENT. IT CAN BE FOR REMOVAL, REMEDIAL INVESTIGATION/FEASIBILITY STUDY (RI/FS), REMEDIAL DESIGN (RD), AND REMEDIAL ACTION (RA), PRE-SARA; BUT ONLY REMOVAL AND RI/FS, POST-SARA.**

**TYPE: AR - ADMINISTRATIVE RECORDS**

**START DATE: 04/30/1992**

**COMPLETION DATE: 08/12/1992**

**ACTION TYPE DEFINITION:**

**SARA SPECIFIES THAT ADMINISTRATIVE RECORDS BE COMPILED AT SUPERFUND SITES WHERE REMEDIAL OR REMOVAL RESPONSES ARE PLANNED, OR ARE OCCURRING, OR WHERE EPA IS ISSUING A UNILATERAL ORDER OR INITIATING LITIGATION TO TRACK ENFORCEMENT CASE BUDGET FUNDS USED FOR ANY RP LEAD ACTIVITY.**

**TYPE: BD - POTENTIALLY RESPONSIBLE PARTY REMEDIAL INVESTIGATION/FEASIBILITY STUDY**

**START DATE: 02/19/1988**

**COMPLETION DATE: 08/06/1992**

**ACTION TYPE DEFINITION:**

**PROVIDES FOR OVERSIGHT OF POTENTIALLY RESPONSIBLE PARTY (PRP) RESPONSE ACTION FOR REMEDIAL INVESTIGATION/FEASIBILITY STUDY (RI/FS), INCLUDING ALL ACTIVITIES FOR MONITORING AND SUPERVISING THE PERFORMANCE OF THE RESPONSIBLE PARTIES TO DETERMINE WHETHER SUCH PERFORMANCE IS CONSISTENT WITH THE REQUIREMENTS OF THE ADMINISTRATIVE ORDERS ON CONSENT, UNILATERAL ADMINISTRATIVE ORDERS, CONSENT DECREES, JUDICIAL DECREES, INFORMATION AGREEMENTS, AND COMPLIANCE SCHEDULES.**

**TYPE: BE - POTENTIALLY RESPONSIBLE PARTY REMEDIAL DESIGN**

**START DATE: 04/26/1993**

**COMPLETION DATE: 07/21/1995**

**ACTION TYPE DEFINITION:**

**PROVIDES FOR OVERSIGHT OF POTENTIALLY RESPONSIBLE PARTY (PRP) RESPONSE ACTION FOR REMEDIAL DESIGN (RD), INCLUDING ALL ACTIVITIES FOR MONITORING AND SUPERVISING THE PERFORMANCE OF THE RESPONSIBLE PARTIES TO DETERMINE WHETHER SUCH PERFORMANCE IS CONSISTENT WITH THE REQUIREMENTS OF THE ADMINISTRATIVE ORDERS ON CONSENT, UNILATERAL ADMINISTRATIVE ORDERS, CONSENT DECREES, JUDICIAL DECREES, INFORMATION AGREEMENTS, AND COMPLIANCE SCHEDULES.**

**TYPE: BF - POTENTIALLY RESPONSIBLE PARTY REMEDIAL ACTION**

**START DATE: 04/14/1994**

**COMPLETION DATE: 09/25/1995**

**ACTION TYPE DEFINITION:**

**PROVIDES FOR OVERSIGHT OF POTENTIALLY RESPONSIBLE PARTY (PRP) RESPONSE ACTION FOR REMEDIAL ACTION (RA), INCLUDING ALL ACTIVITIES FOR MONITORING AND SUPERVISING THE PERFORMANCE OF THE RESPONSIBLE PARTIES TO DETERMINE WHETHER SUCH PERFORMANCE IS CONSISTENT WITH THE REQUIREMENTS OF THE ADMINISTRATIVE ORDERS ON CONSENT, UNILATERAL ADMINISTRATIVE ORDERS, CONSENT DECREES, JUDICIAL**

**DECREES, INFORMATION AGREEMENTS, AND COMPLIANCE SCHEDULES.**

TYPE: **BF - POTENTIALLY RESPONSIBLE PARTY REMEDIAL ACTION**

START DATE: **07/21/1995**

COMPLETION DATE: **09/19/1996**

ACTION TYPE DEFINITION:

**PROVIDES FOR OVERSIGHT OF POTENTIALLY RESPONSIBLE PARTY (PRP) RESPONSE ACTION FOR REMEDIAL ACTION (RA), INCLUDING ALL ACTIVITIES FOR MONITORING AND SUPERVISING THE PERFORMANCE OF THE RESPONSIBLE PARTIES TO DETERMINE WHETHER SUCH PERFORMANCE IS CONSISTENT WITH THE REQUIREMENTS OF THE ADMINISTRATIVE ORDERS ON CONSENT, UNILATERAL ADMINISTRATIVE ORDERS, CONSENT DECREES, JUDICIAL DECREES, INFORMATION AGREEMENTS, AND COMPLIANCE SCHEDULES.**

TYPE: **BF - POTENTIALLY RESPONSIBLE PARTY REMEDIAL ACTION - LONG TERM ACTION**

START DATE: **01/22/1996**

COMPLETION DATE: **10/08/1998**

ACTION TYPE DEFINITION:

**PROVIDES FOR OVERSIGHT OF POTENTIALLY RESPONSIBLE PARTY (PRP) RESPONSE ACTION FOR REMEDIAL ACTION (RA), INCLUDING ALL ACTIVITIES FOR MONITORING AND SUPERVISING THE PERFORMANCE OF THE RESPONSIBLE PARTIES TO DETERMINE WHETHER SUCH PERFORMANCE IS CONSISTENT WITH THE REQUIREMENTS OF THE ADMINISTRATIVE ORDERS ON CONSENT, UNILATERAL ADMINISTRATIVE ORDERS, CONSENT DECREES, JUDICIAL DECREES, INFORMATION AGREEMENTS, AND COMPLIANCE SCHEDULES.**

TYPE: **FE - FIVE-YEAR REVIEW**

START DATE: **NR**

COMPLETION DATE: **09/30/2011**

ACTION TYPE DEFINITION:

**A REVIEW THAT IS CONDUCTED AT A MINIMUM OF EVERY FIVE YEARS TO DETERMINE IF THE IMPLEMENTATION AND PERFORMANCE OF A REMEDY IS PROTECTIVE OR WILL BE PROTECTIVE OF HUMAN HEALTH AND THE ENVIRONMENT.**

TYPE: **BE - POTENTIALLY RESPONSIBLE PARTY REMEDIAL DESIGN**

START DATE: **03/14/1995**

COMPLETION DATE: **01/22/1996**

ACTION TYPE DEFINITION:

**PROVIDES FOR OVERSIGHT OF POTENTIALLY RESPONSIBLE PARTY (PRP) RESPONSE ACTION FOR REMEDIAL DESIGN (RD), INCLUDING ALL ACTIVITIES FOR MONITORING AND SUPERVISING THE PERFORMANCE OF THE RESPONSIBLE PARTIES TO DETERMINE WHETHER SUCH PERFORMANCE IS CONSISTENT WITH THE REQUIREMENTS OF THE ADMINISTRATIVE ORDERS ON CONSENT, UNILATERAL ADMINISTRATIVE ORDERS, CONSENT DECREES, JUDICIAL DECREES, INFORMATION AGREEMENTS, AND COMPLIANCE SCHEDULES.**

TYPE: **CD - CONSENT DECREE**

START DATE: **08/24/1994**

COMPLETION DATE: **11/28/1994**

ACTION TYPE DEFINITION:

**JUDICIAL AGREEMENT BETWEEN THE FEDERAL GOVERNMENT AND THE POTENTIALLY RESPONSIBLE PARTIES (PRPS) FULLY OR PARTIALLY SETTLING A CLAIM UNDER CERCLA. THIS AGREEMENT MAY SETTLE LITIGATION OR MAY BE PRESENTED CONCURRENTLY WITH THE COMPLAINT (ACHIEVED THROUGH NEGOTIATIONS). THE AGREEMENT MAY BE FOR RESPONSE WORK, COST RECOVERY, OR BOTH.**

TYPE: **FN - REMEDIAL INVESTIGATION/FEASIBILITY STUDY NEGOTIATIONS**

START DATE: **06/29/1987**

COMPLETION DATE: **02/19/1988**

ACTION TYPE DEFINITION:

**DISCUSSIONS BETWEEN EPA AND THE POTENTIALLY RESPONSIBLE PARTIES (PRPS) ON LIABILITY FOR AND CONDUCT OF A REMEDIAL INVESTIGATION/FEASIBILITY STUDY (RI/FS).**

TYPE: **FE - FIVE-YEAR REVIEW**

START DATE: **11/15/2005**

COMPLETION DATE: **09/22/2006**

ACTION TYPE DEFINITION:

**A REVIEW THAT IS CONDUCTED AT A MINIMUM OF EVERY FIVE YEARS TO DETERMINE IF THE IMPLEMENTATION AND PERFORMANCE OF A REMEDY IS PROTECTIVE OR WILL BE PROTECTIVE OF HUMAN HEALTH AND THE ENVIRONMENT.**

TYPE: **FE - FIVE-YEAR REVIEW**

START DATE: **08/14/1998**

COMPLETION DATE: **09/27/2001**

ACTION TYPE DEFINITION:

**A REVIEW THAT IS CONDUCTED AT A MINIMUM OF EVERY FIVE YEARS TO DETERMINE IF THE IMPLEMENTATION AND PERFORMANCE OF A REMEDY IS PROTECTIVE OR WILL BE PROTECTIVE OF HUMAN HEALTH AND THE ENVIRONMENT.**

TYPE: **EH - EXPLANATION OF SIGNIFICANT DIFFERENCES**

START DATE: **NR**

COMPLETION DATE: **12/23/2009**

ACTION TYPE DEFINITION:

**MINOR CHANGE FROM THE ORIGINAL REMEDY SELECTED IN THE ORIGINAL RECORD OF DECISION (ROD), SUCH AS CONTINGENT REMEDY.**

TYPE: **DS - DISCOVERY**

START DATE: **NR**

COMPLETION DATE: **01/01/1981**

ACTION TYPE DEFINITION:

**THE PROCESS BY WHICH A POTENTIAL HAZARDOUS WASTE SITE IS BROUGHT TO THE ATTENTION OF THE EPA. THE PROCESS CAN OCCUR THROUGH THE USE OF SEVERAL MECHANISMS SUCH AS A PHONE CALL OR REFERRAL BY ANOTHER GOVERNMENT AGENCY.**

TYPE: **CM - PRELIMINARY CLOSE-OUT REPORT PREPARED**

START DATE: **NR**

COMPLETION DATE: **09/30/1997**

ACTION TYPE DEFINITION:

**A REPORT PREPARED BY THE REMEDIAL PROGRAM MANAGER (RPM) VERIFYING THAT PHYSICAL CONSTRUCTION OF THE REMEDY IS COMPLETE, INDICATING MINOR PUNCH LIST ITEMS THAT REMAIN AND OUTLINING A SCHEDULE OF THE OUTSTANDING ACTIVITIES.**

**CONTAMINANTS**

WASTE SOURCE MEDIA CONTAMINATED NAME: **OU01 GROUNDWATER**

CONSTITUTENT CONTAMINANT MAXIMUM CONCENTRATION VALUE: **NOT REPORTED**

CONSTITUTENT CONTAMINANT OF CONCERN FLAG: **YES**

HAZARDOUS SUBSTANCE NAME: **1,1,1-TRICHLOROETHANE**

CONTAMINANT GROUP NAME: **VOC**

WASTE SOURCE MEDIA CONTAMINATED NAME: **OU01 GROUNDWATER**

CONSTITUTENT CONTAMINANT MAXIMUM CONCENTRATION VALUE: **27 PPB**

CONSTITUTENT CONTAMINANT OF CONCERN FLAG: **YES**

HAZARDOUS SUBSTANCE NAME: **1,1-DICHLOROETHANE**

CONTAMINANT GROUP NAME: **VOC**

WASTE SOURCE MEDIA CONTAMINATED NAME: **OU01 GROUNDWATER**



CONSTITUTENT CONTAMINANT MAXIMUM CONCENTRATION VALUE: **2000 PPB**  
CONSTITUTENT CONTAMINANT OF CONCERN FLAG: **YES**  
HAZARDOUS SUBSTANCE NAME: **1,1-DICHLOROETHENE**  
CONTAMINANT GROUP NAME: **VOC**  
WASTE SOURCE MEDIA CONTAMINATED NAME: **OU01 GROUNDWATER**  
CONSTITUTENT CONTAMINANT MAXIMUM CONCENTRATION VALUE: **160 PPB**  
CONSTITUTENT CONTAMINANT OF CONCERN FLAG: **YES**  
HAZARDOUS SUBSTANCE NAME: **1,2-DICHLOROETHENE**  
CONTAMINANT GROUP NAME: **VOC**  
WASTE SOURCE MEDIA CONTAMINATED NAME: **OU01 GROUNDWATER**  
CONSTITUTENT CONTAMINANT MAXIMUM CONCENTRATION VALUE: **4 PPB**  
CONSTITUTENT CONTAMINANT OF CONCERN FLAG: **YES**  
HAZARDOUS SUBSTANCE NAME: **1,2-DICHLOROPROPANE**  
CONTAMINANT GROUP NAME: **VOC**  
WASTE SOURCE MEDIA CONTAMINATED NAME: **OU01 GROUNDWATER**  
CONSTITUTENT CONTAMINANT MAXIMUM CONCENTRATION VALUE: **190 PPB**  
CONSTITUTENT CONTAMINANT OF CONCERN FLAG: **YES**  
HAZARDOUS SUBSTANCE NAME: **FREON-11**  
CONTAMINANT GROUP NAME: **VOC**  
WASTE SOURCE MEDIA CONTAMINATED NAME: **OU01 GROUNDWATER**  
CONSTITUTENT CONTAMINANT MAXIMUM CONCENTRATION VALUE: **610 PPB**  
CONSTITUTENT CONTAMINANT OF CONCERN FLAG: **YES**  
HAZARDOUS SUBSTANCE NAME: **FREON-113**  
CONTAMINANT GROUP NAME: **VOC**  
WASTE SOURCE MEDIA CONTAMINATED NAME: **OU01 GROUNDWATER**  
CONSTITUTENT CONTAMINANT MAXIMUM CONCENTRATION VALUE: **25 PPB**  
CONSTITUTENT CONTAMINANT OF CONCERN FLAG: **YES**  
HAZARDOUS SUBSTANCE NAME: **TETRACHLOROETHENE**  
CONTAMINANT GROUP NAME: **VOC**  
WASTE SOURCE MEDIA CONTAMINATED NAME: **OU01 GROUNDWATER**  
CONSTITUTENT CONTAMINANT MAXIMUM CONCENTRATION VALUE: **15 PPB**  
CONSTITUTENT CONTAMINANT OF CONCERN FLAG: **YES**  
HAZARDOUS SUBSTANCE NAME: **TOLUENE**  
CONTAMINANT GROUP NAME: **VOC**  
WASTE SOURCE MEDIA CONTAMINATED NAME: **OU01 GROUNDWATER**  
CONSTITUTENT CONTAMINANT MAXIMUM CONCENTRATION VALUE: **115 PPB**  
CONSTITUTENT CONTAMINANT OF CONCERN FLAG: **YES**  
HAZARDOUS SUBSTANCE NAME: **TRICHLOROETHENE**  
CONTAMINANT GROUP NAME: **VOC**  
WASTE SOURCE MEDIA CONTAMINATED NAME: **OU01 GROUNDWATER**  
CONSTITUTENT CONTAMINANT MAXIMUM CONCENTRATION VALUE: **2 PPB**  
CONSTITUTENT CONTAMINANT OF CONCERN FLAG: **YES**  
HAZARDOUS SUBSTANCE NAME: **VINYL CHLORIDE**  
CONTAMINANT GROUP NAME: **VOC**  
WASTE SOURCE MEDIA CONTAMINATED NAME: **OU01 SOIL**  
CONSTITUTENT CONTAMINANT MAXIMUM CONCENTRATION VALUE: **900000000 UG/KG**

CONSTITUTENT CONTAMINANT OF CONCERN FLAG: **YES**  
HAZARDOUS SUBSTANCE NAME: **VOC**  
CONTAMINANT GROUP NAME: **VOC**  
WASTE SOURCE MEDIA CONTAMINATED NAME: **OU01 SOIL**  
CONSTITUTENT CONTAMINANT MAXIMUM CONCENTRATION VALUE: **NOT REPORTED**  
CONSTITUTENT CONTAMINANT OF CONCERN FLAG: **YES**  
HAZARDOUS SUBSTANCE NAME: **1,4-DICHLOROBENZENE**  
CONTAMINANT GROUP NAME: **BASE NEUTRAL ACIDS**  
WASTE SOURCE MEDIA CONTAMINATED NAME: **OU01 SOIL**  
CONSTITUTENT CONTAMINANT MAXIMUM CONCENTRATION VALUE: **NOT REPORTED**  
CONSTITUTENT CONTAMINANT OF CONCERN FLAG: **YES**  
HAZARDOUS SUBSTANCE NAME: **CHROMIUM**  
CONTAMINANT GROUP NAME: **METALS**  
WASTE SOURCE MEDIA CONTAMINATED NAME: **OU01 SOIL**  
CONSTITUTENT CONTAMINANT MAXIMUM CONCENTRATION VALUE: **NOT REPORTED**  
CONSTITUTENT CONTAMINANT OF CONCERN FLAG: **YES**  
HAZARDOUS SUBSTANCE NAME: **COPPER**  
CONTAMINANT GROUP NAME: **METALS**  
WASTE SOURCE MEDIA CONTAMINATED NAME: **OU01 SOIL**  
CONSTITUTENT CONTAMINANT MAXIMUM CONCENTRATION VALUE: **NOT REPORTED**  
CONSTITUTENT CONTAMINANT OF CONCERN FLAG: **YES**  
HAZARDOUS SUBSTANCE NAME: **LEAD**  
CONTAMINANT GROUP NAME: **METALS**  
WASTE SOURCE MEDIA CONTAMINATED NAME: **OU01 SOIL**  
CONSTITUTENT CONTAMINANT MAXIMUM CONCENTRATION VALUE: **NOT REPORTED**  
CONSTITUTENT CONTAMINANT OF CONCERN FLAG: **YES**  
HAZARDOUS SUBSTANCE NAME: **1,1,1-TRICHLOROETHANE**  
CONTAMINANT GROUP NAME: **VOC**  
WASTE SOURCE MEDIA CONTAMINATED NAME: **OU01 SOIL**  
CONSTITUTENT CONTAMINANT MAXIMUM CONCENTRATION VALUE: **NOT REPORTED**  
CONSTITUTENT CONTAMINANT OF CONCERN FLAG: **YES**  
HAZARDOUS SUBSTANCE NAME: **1,1-DICHLOROETHENE**  
CONTAMINANT GROUP NAME: **VOC**  
WASTE SOURCE MEDIA CONTAMINATED NAME: **OU01 SOIL**  
CONSTITUTENT CONTAMINANT MAXIMUM CONCENTRATION VALUE: **NOT REPORTED**  
CONSTITUTENT CONTAMINANT OF CONCERN FLAG: **YES**  
HAZARDOUS SUBSTANCE NAME: **1,2-DICHLOROBENZENE**  
CONTAMINANT GROUP NAME: **VOC**  
WASTE SOURCE MEDIA CONTAMINATED NAME: **OU01 SOIL**  
CONSTITUTENT CONTAMINANT MAXIMUM CONCENTRATION VALUE: **NOT REPORTED**  
CONSTITUTENT CONTAMINANT OF CONCERN FLAG: **YES**  
HAZARDOUS SUBSTANCE NAME: **FREON-113**  
CONTAMINANT GROUP NAME: **VOC**  
WASTE SOURCE MEDIA CONTAMINATED NAME: **OU01 SOIL**  
CONSTITUTENT CONTAMINANT MAXIMUM CONCENTRATION VALUE: **NOT REPORTED**  
CONSTITUTENT CONTAMINANT OF CONCERN FLAG: **YES**

HAZARDOUS SUBSTANCE NAME: **TETRACHLOROETHENE**

CONTAMINANT GROUP NAME: **VOC**

WASTE SOURCE MEDIA CONTAMINATED NAME: **OU01 SOIL**

CONSTITUTENT CONTAMINANT MAXIMUM CONCENTRATION VALUE: **NOT REPORTED**

CONSTITUTENT CONTAMINANT OF CONCERN FLAG: **YES**

HAZARDOUS SUBSTANCE NAME: **TOLUENE**

CONTAMINANT GROUP NAME: **VOC**

WASTE SOURCE MEDIA CONTAMINATED NAME: **OU01 SOIL**

CONSTITUTENT CONTAMINANT MAXIMUM CONCENTRATION VALUE: **NOT REPORTED**

CONSTITUTENT CONTAMINANT OF CONCERN FLAG: **YES**

HAZARDOUS SUBSTANCE NAME: **XYLENE**

CONTAMINANT GROUP NAME: **VOC**

LISTING OF PUBLISHED INSTITUTIONAL CONTROL SITE REPORT

REPORT TYPE: **ICS REQUIRED AND IMPLEMENTED**

URL LINK: [http://www.epa.gov/ictssw07/public/export/09/AZD980735666/AZD980735666\\_report.HTM](http://www.epa.gov/ictssw07/public/export/09/AZD980735666/AZD980735666_report.HTM)

[Back to Report Summary](#)

[MAP ID#2](#)

Distance from Property: 0.68 mi. (3,590 ft.) N

**FACILITY INFORMATION**

GS ID: 1161

NAME: HASSAYAMPA LANDFILL

ADDRESS: STREET NOT REPORTED

NONE, AZ

COUNTY: MARICOPA

PROGRAM: EPA NPL

PROGRAM DETAILS:

PROGRAM: PROGRAM STATUS: STATUS DATE: STATUS COMMENT:

CERCLA ON NPL 22-JUL-87 NOT REPORTED

FORM NAMES: NOT REPORTED

[Back to Report Summary](#)

## ***Unlocated Sites Summary***

*This list contains sites that could not be mapped due to limited or incomplete address information.*

*No Records Found*

## ***Environmental Records Definitions - FEDERAL***

### ***Environmental Records Definitions***

**AIRSAFS**                      **Aerometric Information Retrieval System/ Air Facility System**

**VERSION DATE: 10/20/14**

The United States Environmental Protection Agency (EPA) modified the Aerometric Information Retrieval System (AIRS) to a database that exclusively tracks the compliance of stationary sources of air pollution with EPA regulations: the Air Facility Subsystem (AFS). Since this change in 2001, the management of the AIRS/AFS database was assigned to EPA's Office of Enforcement and Compliance Assurance.

**BRS**                              **Biennial Reporting System**

**VERSION DATE: 12/31/11**

The United States Environmental Protection Agency (EPA), in cooperation with the States, biennially collects information regarding the generation, management, and final disposition of hazardous wastes regulated under the Resource Conservation and Recovery Act of 1976 (RCRA), as amended. The Biennial Report captures detailed data on the generation of hazardous waste from large quantity generators and data on waste management practices from treatment, storage and disposal facilities. Currently, the EPA states that data collected between 1991 and 1997 was originally a part of the defunct Biennial Reporting System and is now incorporated into the RCRAInfo data system.

**CDL**                              **Clandestine Drug Laboratory Locations**

**VERSION DATE: 07/01/16**

The U.S. Department of Justice ("the Department") provides this information as a public service. It contains addresses of some locations where law enforcement agencies reported they found chemicals or other items that indicated the presence of either clandestine drug laboratories or dumpsites. In most cases, the source of the entries is not the Department, and the Department has not verified the entry and does not guarantee its accuracy. Members of the public must verify the accuracy of all entries by, for example, contacting local law enforcement and local health departments. The Department does not establish, implement, enforce, or certify compliance with clean-up or remediation standards for contaminated sites; the public should contact a state or local health department or environmental protection agency for that information.

**DOCKETS**                      **EPA Docket Data**

**VERSION DATE: 12/22/05**

The United States Environmental Protection Agency Docket data lists Civil Case Defendants, filing dates as far back as 1971, laws broken including section, violations that occurred, pollutants involved, penalties assessed and superfund awards by facility and location. Please refer to ICIS database as source of current data.

## ***Environmental Records Definitions - FEDERAL***

**EC' Federal Engineering Institutional Control Sites**

**VERSION DATE 08/03/15**

This database includes site locations where Engineering and/or Institutional Controls have been identified as part of a selected remedy for the site as defined by United States Environmental Protection Agency official remedy decision documents. A site listing does not indicate that the institutional and engineering controls are currently in place nor will be in place once the remedy is complete; it only indicates that the decision to include either of them in the remedy is documented as of the completed date of the document. Institutional controls are actions, such as legal controls, that help minimize the potential for human exposure to contamination by ensuring appropriate land or resource use. Engineering controls include caps, barriers, or other device engineering to prevent access, exposure, or continued migration of contamination.

**ECHOR09 Enforcement and Compliance History Information**

**VERSION DATE: 02/08/17**

The EPA's Enforcement and Compliance History Online (ECHO) database, provides compliance and enforcement information for facilities nationwide. This database includes facilities regulated as Clean Air Act stationary sources, Clean Water Act direct dischargers, Resource Conservation and Recovery Act hazardous waste handlers, Safe Drinking Water Act public water systems along with other data, such as Toxics Release Inventory releases.

**ERNSAZ Emergency Response Notification System**

**VERSION DATE: 04/17/17**

This National Response Center database contains data on reported releases of oil, chemical, radiological, biological, and/or etiological discharges into the environment anywhere in the United States and its territories. The data comes from spill reports made to the U.S. Environmental Protection Agency, U.S. Coast Guard, the National Response Center and/or the U.S. Department of Transportation.

**FRSAZ Facility Registration System**

**VERSION DATE: 04/04/17**

The United States Environmental Protection Agency's Office of Environmental Information (OEI) developed the Facility Registry System (FRS) as the centrally managed database that identifies facilities, sites or places subject to environmental regulations or of environmental interest. The Facility Registry System replaced the Facility Index System or FINDS database.

**HMIRS09 Hazardous Materials Incident Reporting System**

**VERSION DATE: 11/29/16**

The HMIRS database contains unintentional hazardous materials release information reported to the U.S. Department of Transportation located in EPA Region 9. This region includes the following states: Arizona, California, Hawaii, Nevada, and the territories of Guam and American Samoa.

## ***Environmental Records Definitions - FEDERAL***

**ICIS**                                      **Integrated Compliance Information System (formerly DOCKETS)**

**VERSION DATE: 03/25/17**

ICIS is a case activity tracking and management system for civil, judicial, and administrative federal Environmental Protection Agency enforcement cases. ICIS contains information on federal administrative and federal judicial cases under the following environmental statutes: the Clean Air Act, the Clean Water Act, the Resource Conservation and Recovery Act, the Emergency Planning and Community Right-to-Know Act - Section 313, the Toxic Substances Control Act, the Federal Insecticide, Fungicide, and Rodenticide Act, the Comprehensive Environmental Response, Compensation, and Liability Act, the Safe Drinking Water Act, and the Marine Protection, Research, and Sanctuaries Act.

**ICISNPDES**                                      **Integrated Compliance Information System National Pollutant Discharge Elimination System**

**VERSION DATE: 01/21/17**

In 2006, the Integrated Compliance Information System (ICIS) - National Pollutant Discharge Elimination System (NPDES) became the NPDES national system of record for select states, tribes and territories. ICIS-NPDES is an information management system maintained by the United States Environmental Protection Agency's Office of Compliance to track permit compliance and enforcement status of facilities regulated by the NPDES under the Clean Water Act. ICIS-NPDES is designed to support the NPDES program at the state, regional, and national levels.

**LUCIS**                                      **Land Use Control Information System**

**VERSION DATE: 9/01/06**

The LUCIS database is maintained by the U.S. Navy and contains information for former Base Realignment and Closure (BRAC) properties across the United States.

**MLTS**                                      **Material Licensing Tracking System**

**VERSION DATE: 02/12/16**

MLTS is a list of approximately 8,100 sites which have or use radioactive materials subject to the United States Nuclear Regulatory Commission (NRC) licensing requirements.

**NPDESR09**                                      **National Pollutant Discharge Elimination System**

**VERSION DATE: 04/01/07**

Information in this database is extracted from the Water Permit Compliance System (PCS) database which is used by United States Environmental Protection Agency to track surface water permits issued under the Clean Water Act. This database includes permitted facilities located in EPA Region 9. This region includes the following states: Arizona, California, Hawaii, Nevada, and the territories of Guam and American Samoa. The NPDES database was collected from December 2002 until April 2007. Refer to the PCS and/or ICIS-NPDES database as source of current data.

**GeoSearch** [www.geo-search.com](http://www.geo-search.com) 888-396-0042



## ***Environmental Records Definitions - FEDERAL***

**PADS**                      **PCB Activity Database System**

**VERSION DATE: 07/01/14**

The PCB Activity Database System (PADS) is used by the United States Environmental Protection Agency to monitor the activities of polychlorinated biphenyls (PCB) handlers.

**PCSR09**                      **Permit Compliance System**

**VERSION DATE: 08/01/12**

The Permit Compliance System is used in tracking enforcement status and permit compliance of facilities controlled by the National Pollutant Discharge Elimination System (NPDES) under the Clean Water Act and is maintained by the United States Environmental Protection Agency's Office of Compliance. PCS is designed to support the NPDES program at the state, regional, and national levels. This database includes permitted facilities located in EPA Region 9. This region includes the following states: Arizona, California, Hawaii, Nevada, and the territories of Guam and American Samoa. PCS has been modernized, and no longer exists. National Pollutant Discharge Elimination System (ICIS-NPDES) data can now be found in Integrated Compliance Information System (ICIS).

**RCRASC**                      **RCRA Sites with Controls**

**VERSION DATE: 04/04/17**

The Resource Conservation and Recovery Act (RCRA) gives EPA the authority to control hazardous waste from the "cradle-to-grave." This includes the generation, transportation, treatment, storage, and disposal of hazardous waste. RCRA also set forth a framework for the management of non-hazardous solid wastes. The 1986 amendments to RCRA enabled EPA to address environmental problems that could result from underground tanks storing petroleum and other hazardous substances. This listing refers to facilities with institutional controls in place.

**SFLIENS**                      **CERCLIS Liens**

**VERSION DATE: 06/08/12**

A Federal CERCLA ("Superfund") lien can exist by operation of law at any site or property at which United States Environmental Protection Agency has spent Superfund monies. These monies are spent to investigate and address releases and threatened releases of contamination. CERCLIS provides information as to the identity of these sites and properties. This database contains those CERCLIS sites where the Lien on Property action is complete.

**SSTS**                      **Section Seven Tracking System**

**VERSION DATE: 12/08/14**

The United States Environmental Protection Agency tracks information on pesticide establishments through the Section Seven Tracking System (SSTS). SSTS records the registration of new establishments and records pesticide production

**GeoSearch** [www.geo-search.com](http://www.geo-search.com) 888-396-0042

## ***Environmental Records Definitions - FEDERAL***

at each establishment. The Federal Insecticide, Fungicide and Rodenticide Act (FIFRA) requires that production of pesticides or devices be conducted in a registered pesticide-producing or device-producing establishment. ("Production" includes formulation, packaging, repackaging, and relabeling.)

### **TRI                                      Toxics Release Inventory**

**VERSION DATE: 12/31/15**

The Toxics Release Inventory, provided by the United States Environmental Protection Agency, includes data on toxic chemical releases and waste management activities from certain industries as well as federal and tribal facilities. This inventory contains information about the types and amounts of toxic chemicals that are released each year to the air, water, and land as well as information on the quantities of toxic chemicals sent to other facilities for further waste management.

### **TSCA                                      Toxic Substance Control Act Inventory**

**VERSION DATE: 12/31/06**

The Toxic Substances Control Act (TSCA) was enacted in 1976 to ensure that chemicals manufactured, imported, processed, or distributed in commerce, or used or disposed of in the United States do not pose any unreasonable risks to human health or the environment. TSCA section 8(b) provides the United States Environmental Protection Agency authority to "compile, keep current, and publish a list of each chemical substance that is manufactured or processed in the United States." This TSCA Chemical Substance Inventory contains non-confidential information on the production amount of toxic chemicals from each manufacturer and importer site.

### **RCRAGR09                                      Resource Conservation & Recovery Act – Generator**

**VERSION DATE: 12/12/16**

The Resource Conservation and Recovery Act (RCRA) gives EPA the authority to control hazardous waste from the "cradle-to-grave." This includes the generation, transportation, treatment, storage, and disposal of hazardous waste. RCRA also set forth a framework for the management of non-hazardous solid wastes. The 1986 amendments to RCRA enabled EPA to address environmental problems that could result from underground tanks storing petroleum and other hazardous substances. This listing refers to facilities currently generating hazardous waste. EPA Region 9 includes the following states: Arizona, California, Hawaii, Nevada, and the territories of Guam and American Samoa.

### **RCRANGR09                                      Resource Conservation & Recovery Act – Non Generator**

**VERSION DATE: 12/12/16**

The Resource Conservation and Recovery Act (RCRA) gives EPA the authority to control hazardous waste from the "cradle-to-grave." This includes the generation, transportation, treatment, storage, and disposal of hazardous waste. RCRA also set forth a framework for the management of non-hazardous solid wastes. The 1986 amendments to RCRA enabled EPA to address environmental problems that could result from underground tanks storing petroleum and other hazardous substances. This listing refers to facilities classified as non-

## ***Environmental Records Definitions - FEDERAL***

generators. Non-Generators do not presently generate hazardous waste. EPA Region 9 includes the following states: Arizona, California, Hawaii, Nevada, and the territories of Guam and American Samoa.

### **HISTPST                      Historical Gas Stations**

**VERSION DATE: NR**

This historic directory of service stations is provided by the Cities Service Company. The directory includes Cities Service filling stations that were located throughout the United States in 1930.

### **MRDS                      Mineral Resource Data System**

**VERSION DATE: 03/15/16**

MRDS (Mineral Resource Data System) is a collection of reports describing metallic and nonmetallic mineral resources throughout the world. Included are deposit name, location, commodity, deposit description, geologic characteristics, production, reserves, resources, and references. This database contains the records previously provided in the Mineral Resource Data System (MRDS) of USGS and the Mineral Availability System/Mineral Industry Locator System (MAS/MILS) originated in the U.S. Bureau of Mines, which is now part of USGS.

### **MSHA                      Mine Safety and Health Administration Master Index File**

**VERSION DATE" 02/03/17**

The Mine dataset lists all Coal and Metal/Non-Metal mines under MSHA's jurisdiction since 1/1/1970. It includes such information as the current status of each mine (Active, Abandoned, NonProducing, etc.), the current owner and operating company, commodity codes and physical attributes of the mine. Mine ID is the unique key for this data. This information is provided by the United States Department of Labor - Mine Safety and Health Administration (MSHA).

### **BF                      Brownfields Management System**

**VERSION DATE: 05/10/17**

Brownfields are real property, the expansion, redevelopment, or reuse of which may be complicated by the presence or potential presence of a hazardous substance, pollutant, or contaminant. Cleaning up and reinvesting in these properties takes development pressures off of undeveloped, open land, and both improves and protects the environment. The United States Environmental Protection Agency maintains this database to track activities in the various brown field grant programs including grantee assessment, site cleanup and site redevelopment.

This database included tribal brownfield sites.

### **DNPL                      Delisted National Priorities List**

**VERSION DATE: 04/05/17**

This database includes sites from the United States Environmental Protection Agency's Final National Priorities List (NPL) where remedies have proven to be satisfactory or sites where the original analyses were inaccurate,

## ***Environmental Records Definitions - FEDERAL***

and the site is no longer appropriate for inclusion on the NPL, and final publication in the Federal Register has occurred.

**NLRRCRAT**                      **No Longer Regulated RCRA Non-CORRACTS TSD Facilities**

**VERSION DATE: 12/12/16**

This database includes RCRA Non-Corrective Action TSD facilities that are no longer regulated by the United States Environmental Protection Agency or do not meet other RCRA reporting requirements. This listing includes facilities that formerly treated, stored or disposed of hazardous waste.

**ODI**                              **Open Dump Inventory**

**VERSION DATE: 06/01/85**

The open dump inventory was published by the United States Environmental Protection Agency. An "open dump" is defined as a facility or site where solid waste is disposed of which is not a sanitary landfill which meets the criteria promulgated under section 4004 of the Solid Waste Disposal Act (42 U.S.C. 6944) and which is not a facility for disposal of hazardous waste. This inventory has not been updated since June 1985.

**RCRAT**                              **Resource Conservation & Recovery Act – Non CORRACTS Treatment, Storage & Disposal Facilities**

**VERSION DATE: 12/12/16**

The Resource Conservation and Recovery Act (RCRA) gives EPA the authority to control hazardous waste from the "cradle-to-grave." This includes the generation, transportation, treatment, storage, and disposal of hazardous waste. RCRA also set forth a framework for the management of non-hazardous solid wastes. The 1986 amendments to RCRA enabled EPA to address environmental problems that could result from underground tanks storing petroleum and other hazardous substances. This listing refers to facilities recognized as hazardous waste treatment, storage, and disposal sites (TSD).

**SEMS**                              **Superfund Enterprise Management System**

**VERSION DATE: 04/05/17**

The U.S. Environmental Protection Agency's (EPA) Office of Solid Waste and Emergency Response, Office of Superfund Remediation and Technology Innovation (OSRTI), has implemented The Superfund Enterprise Management System (SEMS), formerly known as CERCLIS (Comprehensive Environmental Response, Compensation and Liability Information System) to track and report on clean-up and enforcement activities taking place at Superfund sites. SEMS represents a joint development and ongoing collaboration between Superfund's Remedial, Removal, Federal Facilities, Enforcement and Emergency Response programs.

## ***Environmental Records Definitions - FEDERAL***

### **SEMSARCH**

### **Superfund Enterprise Management System Archived Site Inventory**

**VERSION DATE: 04/05/17**

The Superfund Enterprise Management System Archive listing (SEMS-ARCHIVE) has replaced the CERCLIS NFRAP reporting system in 2015. This listing reflect sites that have been assessed and no further remediation is planned and is of no further interest under the Superfund program.

### **SMCRA**

### **Surface Mining Control and Reclamation Act Sites**

**VERSION DATE: 02/22/17**

An inventory of land and water impacted by past mining (primarily coal mining) is maintained by OSMRE to provide information needed to implement the Surface Mining Control and Reclamation Act of 1977 (SMCRA). The inventory contains information on the location, type, and extent of AML impacts, as well as, information on the cost associated with the reclamation of those problems. The inventory is based upon field surveys by State, Tribal, and OSMRE program officials. It is dynamic to the extent that it is modified as new problems are identified and existing problems are reclaimed.

### **USUMTRCA**

### **Uranium Mill Tailings Radiation Control Act Sites**

**VERSION DATE: 03/04/17**

The Legacy Management Office of the Department of Energy (DOE) manages radioactive and chemical waste, environmental contamination, and hazardous material at over 100 sites across the U.S. The L.M. Office manages this database of sites registered under the Uranium Mill Tailings Control Act (UMTRCA).

### **DOD**

### **Department of Defense Sites**

**VERSION DATE: 06/21/10**

This information originates from the National Atlas of the United States Federal Lands data, which includes lands owned or administered by the Federal government. Army DOD, Army Corps of Engineers DOD, Air Force DOD, Navy DOD and Marine DOD areas of 640 acres or more are included.

### **FUDS**

### **Formerly Used Defense Sites**

**VERSION DATE: 06/01/15**

The Formerly Used Defense Sites (FUDS) inventory includes properties previously owned by or leased to the United States and under Secretary of Defense Jurisdiction, as well as Munitions Response Areas (MRAs). The remediation of these properties is the responsibility of the Department of Defense. This data is provided by the

U.S. Army Corps of Engineers (USACE), the boundaries/polygon data are based on preliminary findings and not all properties currently have polygon data available. **DISCLAIMER:** This data represents the results of data collection/processing for a specific USACE activity and is in no way to be considered comprehensive or to be used in any legal or official capacity as presented on this site. While the USACE has made a reasonable effort to insure the accuracy of the maps and associated data, it should be explicitly noted that USACE makes no



[www.geo-search.com](http://www.geo-search.com) 888-396-0042

## ***Environmental Records Definitions - FEDERAL***

warranty, representation or guaranty, either expressed or implied, as to the content, sequence, accuracy, timeliness or completeness of any of the data provided herein. For additional information on Formerly Used Defense Sites please contact the USACE Public Affairs Office at (202) 528-4285.

### **NLRRCRAC                      No Longer Regulation RCRA Corrective Action Facilities**

**VERSION DATE: 12/12/16**

This database includes RCRA Corrective Action facilities that are no longer regulated by the United States Environmental Protection Agency or do not meet other RCRA reporting requirements.

### **NMS                              Former Military Nike Missile Sites**

**VERSION DATE: 12/01/84**

This information was taken from report DRXTH-AS-IA-83A016 (Historical Overview of the Nike Missile System, 12/1984) which was performed by Environmental Science and Engineering, Inc. for the U.S. Army Toxic and Hazardous Materials Agency Assessment Division. The Nike system was deployed between 1954 and the mid-1970's. Among the substances used or stored on Nike sites were liquid missile fuel (JP-4); starter fluids (UDKH, aniline, and furfuryl alcohol); oxidizer (IRFNA); hydrocarbons (motor oil, hydraulic fluid, diesel fuel, gasoline, heating oil); solvents (carbon tetrachloride, trichloroethylene, trichloroethane, stoddard solvent); and battery electrolyte. The quantities of material a disposed of and procedures for disposal are not documented in published reports. Virtually all information concerning the potential for contamination at Nike sites is confined to personnel who were assigned to Nike sites.

During deactivation most hardware was shipped to depot-level supply points. There were reportedly instances where excess materials were disposed of on or near the site itself at closure. There was reportedly no routine site decontamination.

### **NPL                              National Priorities List**

**VERSION DATE: 04/05/17**

This database includes United States Environmental Protection Agency (EPA) National Priorities List sites that fall under the EPA's Superfund program, established to fund the cleanup of the most serious uncontrolled or abandoned hazardous waste sites identified for possible long-term remedial action.

### **PNPL                              Proposed National Priorities List**

**VERSION DATE: 04/05/17**

This database contains sites proposed to be included on the National Priorities List (NPL) in the Federal Register. The United States Environmental Protection Agency investigates these sites to determine if they may present long-term threats to public health or the environment.

## ***Environmental Records Definitions - FEDERAL***

**RCRAC**

**Resource Conservation & Recovery Act – Corrective Action Facilities**

**VERSION DATE: 12/12/16**

The Resource Conservation and Recovery Act (RCRA) gives EPA the authority to control hazardous waste from the "cradle-to-grave." This includes the generation, transportation, treatment, storage, and disposal of hazardous waste. RCRA also set forth a framework for the management of non-hazardous solid wastes. The 1986 amendments to RCRA enabled EPA to address environmental problems that could result from underground tanks storing petroleum and other hazardous substances. This listing refers to facilities with corrective action activity.

**RCRASUBC**

**Resource Conservation & Recovery Act – Subject to Corrective Action Facilities**

**VERSION DATE: 12/12/16**

The Resource Conservation and Recovery Act (RCRA) gives EPA the authority to control hazardous waste from the "cradle-to-grave." This includes the generation, transportation, treatment, storage, and disposal of hazardous waste. RCRA also set forth a framework for the management of non-hazardous solid wastes. The 1986 amendments to RCRA enabled EPA to address environmental problems that could result from underground tanks storing petroleum and other hazardous substances. This listing refers to facilities subject to corrective actions.

**RODS**

**Record of Decision System**

**VERSION DATE: 07/01/13**

These decision documents maintained by the United States Environmental Protection Agency describe the chosen remedy for NPL (Superfund) site remediation. They also include site history, site description, site characteristics, community participation, enforcement activities, past and present activities, contaminated media, the contaminants present, and scope and role of response action.

## ***Environmental Records Definitions – STATE (AZ)***

### **AIRS**

#### **Air Quality Permits Database**

**VERSION DATE: 1/24/17**

This database, maintained by the Air Quality Division of the Arizona Department of Environmental Quality, contains information on air quality permits issued by the ADEQ based on activity type and emission rates of air pollutants per facility. Arizona Revised Statute §39-121.03(A) authorizes state agencies to charge for the reproduction of the public record based on the "value of the reproduction on the commercial market as best determined by the public body" when a records request is for a "commercial purpose" as defined by the statute. ADEQ has determined that requests for this data list meet the requirements of a commercial purpose. For this reason, GeoSearch is limited in obtaining frequent updates based on the associated costs. ADEQ Air Permits Data does NOT include Air Permits in Maricopa, Pima, and Pinal Counties.

### **CDL**

#### **Clandestine Drug Laboratories**

**VERSION DATE: 05/15/15**

This list of seized drug laboratories or sites where drug manufacturing chemicals were seized is provided by the Arizona Board of Technical Registration. These sites are reported to meet the A.R.S. § 12-990(1) definition of a "clandestine drug laboratory". Remediated sites are removed from this list when the Board receives clean up notification from a certified clean up firm. This agency relies on information received from other sources as directed in A.R.S. § 12-1000 and assumes no responsibility for the accuracy or timeliness of third party reporting.

### **DRYWELLS**

#### **Registered Drywells**

**VERSION DATE: 04/11/17**

This listing of registered drywells is maintained by the Arizona Department of Environmental Quality (ADEQ). According to the ADEQ, an Aquifer Protection Permit (APP) is required for drywells draining areas where hazardous substances are used, stored, loaded, or treated. General APPs are issued to certain drywells by statute, as provided in A.R.S. § 49-245.02. In addition, certain discharges to drywells in combination with stormwater are exempt from the APP requirements.

### **EUR**

#### **Environmental Use Restriction Sites**

**VERSION DATE: 07/12/16**

The Arizona Department of Environmental Quality maintains this inventory of DEUR and VEMUR sites. A Declaration of Environmental Use Restriction (DEUR) is a restrictive land use covenant that is required when a property owner elects to use an institutional (i.e., administrative) control or engineering (i.e., physical) control as a means to meet remediation goals. The DEUR runs with and burdens the land, and requires maintenance of any institutional or engineering controls. A Voluntary Environmental Mitigation Use Restriction (VEMUR) is a restrictive land use covenant that, prior to July 18, 2000, was required when a property owner elected to remediate the property to non-residential uses. Effective July 18, 2000, the DEUR replaced the VEMUR as a restrictive use covenant. Arizona Revised Statute §39-121.03(A) authorizes state agencies to charge for the reproduction of the public record based on the "value of the reproduction on the commercial market as best determined by the public body" when a records request is for a "commercial purpose" as defined by the statute.



[www.geo-search.com](http://www.geo-search.com) 888-396-0042



## ***Environmental Records Definitions – STATE (AZ)***

ADEQ has determined that requests for this data list meet the requirements of a commercial purpose. For this reason, GeoSearch is limited in obtaining frequent updates based on the associated costs.

### **SPILLS                      Spills Database**

**VERSION DATE: 11/15/07**

The Arizona Department of Environmental Quality's (ADEQ) Emergency Response Unit works to minimize injuries, deaths, property damage and threats to human health and the environment from chemical spills, fires, explosions and other pollutant releases by stabilizing emergency incidents through its role as the environmental support agency of the state of Arizona Emergency Response and Recovery Plan. The ADEQ began tracking spills in this database in 1984, and last updated the database on November 15, 2001. For records of incidents after this date, see the National Response Center database (ERNS).

### **WWFAC                      Wastewater Facility List**

**VERSION DATE: 06/03/13**

The Water Quality Division of the Arizona Department of Environmental Quality maintains this register of facilities with wastewater permits. Arizona Revised Statute §39-121.03(A) authorizes state agencies to charge for the reproduction of the public record based on the "value of the reproduction on the commercial market as best determined by the public body" when a records request is for a "commercial purpose" as defined by the statute. ADEQ has determined that requests for this data list meet the requirements of a commercial purpose. For this reason, GeoSearch is limited in obtaining frequent updates based on the associated costs.

### **BIOMW                      Biohazardous Medical Waste Facilities**

**VERSION DATE: 12/20/16**

"Medical waste" means any solid waste that is generated in diagnosing, treating or immunizing a human being or animal or in any research relating to that diagnosis, treatment or immunization, or in producing or testing biologicals, and includes discarded drugs. "Biohazardous medical waste" is medical waste that is composed of one or more of the following: cultures and stocks; human blood and blood products; human pathologic wastes; medical sharps; and research animal wastes. The Arizona Department of Environmental Quality adopted specific rules for handling biohazardous medical waste and discarded drugs. Non-biohazardous medical waste is handled as solid waste.

### **UST                          Underground Storage Tanks**

**VERSION DATE: 05/19/17**

The Tank Programs Division of the Arizona Department of Environmental Quality regulates any underground storage tank (UST) containing petroleum or hazardous substances larger than 110 gallons and operated on or after Jan. 1, 1974, with the exception of those used for on-site heating such as home heating oil USTs. These sites include marketers who sell gasoline to the public (such as service stations and convenience stores) and non-marketers who use tanks solely for their own needs (such as fleet service operators and local governments)

## ***Environmental Records Definitions – STATE (AZ)***

### **CLEANERS**

#### **Dry Cleaners Inventory**

**VERSION DATE: 06/26/06**

The Dry Cleaner Inventory Project was provided by Miller Brooks Environmental, Inc. for the Arizona Department of Environmental Quality to assist in the identification, prioritization, investigation and remediation of sites that have released hazardous substances into the lands and waters of the state. This Inventory includes the following types of dry cleaner sites: Sites with Known Contamination (sites with documented contamination, or a history of release and/or prior site characterization and remedial activities); Sites with High Potential for Release (sites with multiple owners, sites that have been in operation more than 10 years, sites that specifically operated between 1935 and 1984, and high-volume sites); and Sites with Low Potential for Release (sites that have been in operation only after 1985, or prior to 1934, sites that "broker" cleaning services to other facilities, and sites that operate primarily as a coin-operated laundry facility).

### **CLOSEDSWF**

#### **Closed Solid Waste Facilities**

**VERSION DATE: 04/30/15**

According to Arizona Revised Statutes, Chapter § 49-701, a "Closed solid waste facility" is defined as any of the following: A solid waste facility that ceases storing, treating, processing or receiving for disposal solid waste before the effective date of design and operation rules for that type of facility adopted pursuant to section 49-761; A public solid waste landfill that meets any of the following criteria: ceased receiving solid waste prior to July 1, 1983, ceased receiving solid waste and received at least two feet of cover material prior to January 1, 1986, and/or received approval for closure from the department. This database has not been updated by the Arizona Department of Environmental Quality since 1999.

### **LUST**

#### **Leaking Underground Storage Tanks**

**VERSION DATE: 01/10/17**

The Tank Programs Division of the Arizona Department of Environmental Quality (ADEQ) defines a leaking underground storage tank (LUST) as a UST that leaked some petroleum or hazardous substances into the soil or ground water. All LUSTs require an investigation and possible cleanup. Generally, releases from regulated USTs are the responsibility of the ADEQ UST Corrective Action Section. ADEQ does not regulate releases from unregulated USTs or above ground storage tanks.

### **OPENLF**

#### **Open Landfill Facilities**

**VERSION DATE: 06/03/16**

This database is provided by the Waste Programs Division's Solid Waste Management Section of the Arizona Department of Environmental Quality (ADEQ) and includes the following types of open landfills: Not ADEQ Regulated Landfills, Non-Municipal Solid Waste Landfills, Private Landfills, Municipal Solid Waste Landfills, and Native American Landfills.



[www.geo-search.com](http://www.geo-search.com) 888-396-0042

## ***Environmental Records Definitions – STATE (AZ)***

### **VRPBF**

#### **Voluntary Remediation Program and Brownfields Program Sites**

**VERSION DATE: 02/14/17**

The Waste Programs Division of the Arizona Department of Environmental Quality (ADEQ) maintains this listing of Voluntary Remediation Program (VRP) and Brownfields Program sites. As stated by the ADEQ, Brownfields remediation project sites are required to apply for, and be accepted into the VRP. Oversight by the VRP helps ensure the Brownfields remediation projects protect human health and the environment. Through VRP, interested parties investigate and clean up soil and groundwater contaminated sites in cooperation with ADEQ. ADEQ reviews proposed voluntary remedial actions and provides a determination of no further action after successful site cleanup. Arizona Revised Statute §39-121.03(A) authorizes state agencies to charge for the reproduction of the public record based on the "value of the reproduction on the commercial market as best determined by the public body" when a records request is for a "commercial purpose" as defined by the statute. ADEQ has determined that requests for this data list meet the requirements of a commercial purpose. For this reason, GeoSearch is limited in obtaining frequent updates based on the associated costs.

### **ASPL**

#### **Arizona Superfund Program list**

**VERSION DATE: 02/28/17**

The Arizona Superfund Program List is comprised of the following elements: Water Quality Assurance Revolving Fund (WQARF) Registry sites, National Priorities List (NPL) sites and Department of Defense (DOD) sites requiring Arizona Department of Environmental Quality (ADEQ) Superfund Programs Section oversight. Prior to July 5, 2000, the ADEQ Superfund Programs Section published a list of sites entitled "Arizona CERCLIS Information Data System" (ACIDS). The ACIDS list has been replaced as an active list by the ASPL.

### **SHWS**

#### **State Hazardous Waste Sites**

**VERSION DATE: 08/03/95**

The Arizona CERCLIS Information Data System (ACIDS) list was used by the Arizona Department of Environmental Quality Superfund Programs Section (SPS) prior to July 2000. The ACIDS list consists of locations subject to investigations concerning possible contamination of soil, surface water, or groundwater under the State Water Quality Assurance Revolving Fund (WQARF) and Federal CERCLA programs. The ACIDS list has been archived and is no longer being distributed or updated. The ACIDS list has been replaced by the Arizona Superfund Program List (ASPL).

### **WQARF**

#### **Water Quality Assurance Revolving Fund Program Registry**

**VERSION DATE: 02/28/17**

The Arizona Department of Environmental Quality states that a WQARF (water quality assurance revolving fund) site is defined in statute as the "geographical areal extent of contamination" (Arizona Revised Statutes § 49-281.14). The Remedial Projects Section uses the Arizona Water Quality Assurance Revolving Fund (WQARF), created under the Environmental Quality Act of 1986, to support hazardous substance cleanup efforts in the state. ADEQ established a registry of sites in Arizona where groundwater and/or soil contamination is present and qualify for funds from the Water Quality Assurance Revolving Fund (WQARF). Sites on the WQARF



[www.geo-search.com](http://www.geo-search.com) 888-396-0042

## ***Environmental Records Definitions – STATE (AZ)***

Registry are evaluated and given a score based on the type and location of contaminant(s) and the possibility for human exposure to the contaminant(s) present. The scores are used to help determine relative risk at the site, but do not necessarily indicate a direct risk to people or the environment. The maximum score a site can receive is 120.

## ***Environmental Records Definitions - TRIBAL***

**USTR09**                      **Underground Storage Tanks on Tribal Lands**

**VERSION DATE: 10/06/16**

This database, provided by the United States Environmental Protection Agency (EPA), contains underground storage tanks on Tribal lands located in EPA Region 9. This region includes the following states: Arizona, California, Hawaii, Nevada, and the territories of Guam and American Samoa.

**LUSTR09**                      **Leaking Underground Storage Tanks on Tribal Lands**

**VERSION DATE: 10/06/16**

This database, provided by the United States Environmental Protection Agency (EPA), contains leaking underground storage tanks on Tribal lands located in EPA Region 9. This region includes the following states: Arizona, California, Hawaii, Nevada, and the territories of Guam and American Samoa.

**ODINDIAN**                      **Open Dump Inventory on Tribal Lands**

**VERSION DATE: 11/08/06**

This Indian Health Service database contains information about facilities and sites on tribal lands where solid waste is disposed of, which are not sanitary landfills or hazardous waste disposal facilities, and which meet the criteria promulgated under section 4004 of the Solid Waste Disposal Act (42 U.S.C. 6944).

**INDIAN RES**                      **Indian Reservations**

**VERSION DATE: 01/01/00**

The Department of Interior and Bureau of Indian Affairs maintains this database that includes American Indian Reservations, off-reservation trust lands, public domain allotments, Alaska Native Regional Corporations and Recognized State Reservations.



## ***E RecSearch Report***

[Satellite view](#)

*Target Property:*

***I-11 Segment S  
County, Arizona***

*Prepared For:*

***Pinyon Environmental Inc***

***Order #: 89817***

***Job #: 194889***

***Project #: 71550704 PO #: JAL***

***Date: 07/03/2017***

# Table of Contents

Target Property Summary ..... 4

Database Summary ..... 5

Database Radius Summary..... 9

Located Sites Summary ..... 19

Unlocated Sites Summary ..... 24

Environmental Records Definitions - FEDERAL ..... 25

Environmental Records Definitions – STATE (AZ)..... 34

Environmental Records Definitions - TRIBAL ..... 38

Unlocatable Report..... See Attachment

Zip Report ..... See Attachment

## ***Disclaimer***

*This report was designed by GeoSearch to meet or exceed the records search requirements of the All Appropriate Inquiries Rule (40 CFR §312.26) and the current version of the ASTM International E1527, Standard Practice for Environmental Site Assessments: Phase I Environmental Site Assessment Process or, if applicable, the custom requirements requested by the entity that ordered this report. The records and databases of records used to compile this report were collected from various federal, state and local governmental entities. It is the goal of GeoSearch to meet or exceed the 40 CFR §312.26 and E1527 requirements for updating records by using the best available technology. GeoSearch contacts the appropriate governmental entities on a recurring basis. Depending on the frequency with which a record source or database of records is updated by the governmental entity, the data used to prepare this report may be updated monthly, quarterly, semi-annually, or annually.*

*The information provided in this report was obtained from a variety of public sources. GeoSearch cannot ensure and makes no warranty or representation as to the accuracy, reliability, quality, errors occurring from data conversion or the customer's interpretation of this report. This report was made by GeoSearch for exclusive use by its clients only. Therefore, this report may not contain sufficient information for other purposes or parties. GeoSearch and its partners, employees, officers and independent contractors cannot be held liable For actual, incidental, consequential, special or exemplary damages suffered by a customer resulting directly or indirectly from any information provided by GeoSearch.*



www.geo-search.com 888-396-0042



## **Target Property Summary**

### **Target Property Information**

*I-11 Segment S Arizona*

#### **Coordinates**

*Corridor*

#### **USGS Quadrangle**

*Outlaw Hill, AZ*

*Star Well, AZ*

*Congress Sw, AZ*

*Flatiron Mountain, AZ*

*Flores, AZ*

*Wildcat Well, AZ*

*Wintersburg, AZ*

*Belmont Mountain, AZ*

### **Geographic Coverage Information**

*County/Parish: Maricopa (AZ), Yavapai (AZ)*

#### **ZipCode(s):**

Congress AZ: 85332

Tonopah AZ: 85354

Wickenburg AZ: 85390

#### **Radon**

\* Target property is located in Radon Zone 2.

Zone 2 areas have a predicted average indoor radon screening level between 2 and 4 pCi/L (picocuries per liter).



[www.geo-search.com](http://www.geo-search.com) 888-396-0042

## Database Summary

### **FEDERAL LISTING**

#### **Standard Environmental Records**

<b>Database</b>	<b>Acronym</b>	<b>Locatable</b>	<b>Unlocatable</b>	<b>Search Radius (miles)</b>
EMERGENCY RESPONSE NOTIFICATION SYSTEM	<a href="#">ERNSAZ</a>	0	0	TP/AP
FEDERAL ENGINEERING INSTITUTIONAL CONTROL SITES	<a href="#">EC</a>	0	0	TP/AP
LAND USE CONTROL INFORMATION SYSTEM	<a href="#">LUCIS</a>	0	0	TP/AP
RCRA SITES WITH CONTROLS	<a href="#">RCRASC</a>	0	0	TP/AP
RESOURCE CONSERVATION & RECOVERY ACT - GENERATOR	<a href="#">RCRAGR09</a>	0	0	0.1250
RESOURCE CONSERVATION & RECOVERY ACT - NON-GENERATOR	<a href="#">RCRANGR09</a>	0	0	0.1250
BROWNFIELDS MANAGEMENT SYSTEM	<a href="#">BF</a>	0	0	0.5000
DELISTED NATIONAL PRIORITIES LIST	<a href="#">DNPL</a>	0	0	0.5000
NO LONGER REGULATED RCRA NON-CORRACTS TSD FACILITIES	<a href="#">NLRRCRAT</a>	0	0	0.5000
RESOURCE CONSERVATION & RECOVERY ACT - NON-CORRACTS TREATMENT, STORAGE & DISPOSAL FACILITIES	<a href="#">RCRAT</a>	0	0	0.5000
SUPERFUND ENTERPRISE MANAGEMENT SYSTEM	<a href="#">SEMS</a>	0	0	0.5000
SUPERFUND ENTERPRISE MANAGEMENT SYSTEM ARCHIVED SITE INVENTORY	<a href="#">SEMSARCH</a>	0	0	0.5000
NATIONAL PRIORITIES LIST	<a href="#">NPL</a>	0	0	1.0000
NO LONGER REGULATED RCRA CORRECTIVE ACTION FACILITIES	<a href="#">NLRRCRAC</a>	0	0	1.0000
PROPOSED NATIONAL PRIORITIES LIST	<a href="#">PNPL</a>	0	0	1.0000
RESOURCE CONSERVATION & RECOVERY ACT - CORRECTIVE ACTION FACILITIES	<a href="#">RCRAC</a>	0	0	1.0000
RESOURCE CONSERVATION & RECOVERY ACT - SUBJECT TO CORRECTIVE ACTION FACILITIES	<a href="#">RCRASUBC</a>	0	0	1.0000
SUB-TOTAL	N/A	0	0	N/A

#### **Additional Environmental Records**

<b>Database</b>	<b>Acronym</b>	<b>Locatable</b>	<b>Unlocatable</b>	<b>Search Radius (miles)</b>
AEROMETRIC INFORMATION RETRIEVAL SYSTEM / AIR FACILITY SUBSYSTEM	<a href="#">AIRSAFS</a>	0	0	TP/AP
BIENNIAL REPORTING SYSTEM	<a href="#">BRS</a>	0	0	TP/AP
CERCLIS LIENS	<a href="#">SFLIENS</a>	0	0	TP/AP
CLANDESTINE DRUG LABORATORY LOCATIONS	<a href="#">CDL</a>	0	0	TP/AP
EPA DOCKET DATA	<a href="#">DOCKETS</a>	0	0	TP/AP
ENFORCEMENT AND COMPLIANCE HISTORY INFORMATION	<a href="#">ECHOR09</a>	0	0	TP/AP
FACILITY REGISTRY SYSTEM	<a href="#">FRSAZ</a>	0	0	TP/AP



www.geo-search.com 888-396-0042

## Database Summary

Database	Acronym	Locatable	Unlocatable	Search Radius (miles)
HAZARDOUS MATERIALS INCIDENT REPORTING SYSTEM	<a href="#">HMIRSR09</a>	0	0	TP/AP
INTEGRATED COMPLIANCE INFORMATION SYSTEM (FORMERLY DOCKETS	<a href="#">ICIS</a>	0	0	TP/AP
INTEGRATED COMPLIANCE INFORMATION SYSTEM NATIONAL POLLUTANT DISCHARGE ELIMINATION SYSTEM	<a href="#">ICISNPDES</a>	0	0	TP/AP
MATERIAL LICENSING TRACKING SYSTEM	<a href="#">MLTS</a>	0	0	TP/AP
NATIONAL POLLUTANT DISCHARGE ELIMINATION SYSTEM	<a href="#">NPDESR09</a>	0	0	TP/AP
PCB ACTIVITY DATABASE SYSTEM	<a href="#">PADS</a>	0	0	TP/AP
PERMIT COMPLIANCE SYSTEM	<a href="#">PCSR09</a>	0	0	TP/AP
SECTION SEVEN TRACKING SYSTEM	<a href="#">SSTS</a>	0	0	TP/AP
TOXIC SUBSTANCE CONTROL ACT INVENTORY	<a href="#">TSCA</a>	0	0	TP/AP
TOXICS RELEASE INVENTORY	<a href="#">TRI</a>	0	0	TP/AP
HISTORICAL GAS STATIONS	<a href="#">HISTPST</a>	0	0	0.2500
MINE SAFETY AND HEALTH ADMINISTRATION MASTER INDEX FILE	<a href="#">MSHA</a>	0	0	0.2500
MINERAL RESOURCE DATA SYSTEM	<a href="#">MRDS</a>	2	0	0.2500
OPEN DUMP INVENTORY	<a href="#">ODI</a>	0	0	0.5000
SURFACE MINING CONTROL AND RECLAMATION ACT SITES	<a href="#">SMCRA</a>	0	0	0.5000
URANIUM MILL TAILINGS RADIATION CONTROL ACT SITES	<a href="#">USUMTRCA</a>	0	0	0.5000
DEPARTMENT OF DEFENSE SITES	<a href="#">DOD</a>	0	0	1.0000
FORMER MILITARY NIKE MISSILE SITES	<a href="#">NMS</a>	0	0	1.0000
FORMERLY USED DEFENSE SITES	<a href="#">FUDS</a>	0	0	1.0000
RECORD OF DECISION SYSTEM	<a href="#">RODS</a>	0	0	1.0000
SUB-TOTAL	N/A	2	0	N/A



www.geo-search.com 888-396-0042

## Database Summary

### STATE (AZ) LISTING

#### Standard Environmental Records

<b>Database</b>	<b>Acronym</b>	<b>Locatable</b>	<b>Unlocatable</b>	<b>Search Radius (miles)</b>
ENVIRONMENTAL USE RESTRICTION SITES	<a href="#">EUR</a>	0	0	TP/AP
UNDERGROUND STORAGE TANKS	<a href="#">UST</a>	2	0	0.2500
CLOSED SOLID WASTE FACILITIES	<a href="#">CLOSEDSWF</a>	0	0	0.5000
LEAKING UNDERGROUND STORAGE TANKS	<a href="#">LUST</a>	0	0	0.5000
OPEN LANDFILL FACILITIES	<a href="#">OPENLF</a>	0	0	0.5000
VOLUNTARY REMEDIATION PROGRAM AND BROWNFIELDS PROGRAM SITES	<a href="#">VRPBF</a>	0	0	0.5000
ARIZONA SUPERFUND PROGRAM LIST	<a href="#">ASPL</a>	0	0	1.0000
STATE HAZARDOUS WASTE SITES	<a href="#">SHWS</a>	0	0	1.0000
WATER QUALITY ASSURANCE REVOLVING FUND PROGRAM REGISTRY	<a href="#">WQARF</a>	0	0	1.0000
SUB-TOTAL	N/A	2	0	N/A

#### Additional Environmental Records

<b>Database</b>	<b>Acronym</b>	<b>Locatable</b>	<b>Unlocatable</b>	<b>Search Radius (miles)</b>
AIR QUALITY PERMITS DATABASE	<a href="#">AIRS</a>	0	0	TP/AP
CLANDESTINE DRUG LABORATORIES	<a href="#">CDL</a>	0	0	TP/AP
REGISTERED DRYWELLS	<a href="#">DRYWELLS</a>	0	0	TP/AP
SPILLS DATABASE	<a href="#">SPILLS</a>	0	0	TP/AP
WASTEWATER FACILITY LIST	<a href="#">WWFAC</a>	0	0	TP/AP
BIOHAZARDOUS MEDICAL WASTE FACILITIES	<a href="#">BIOMW</a>	0	0	0.2500
DRY CLEANERS INVENTORY	<a href="#">CLEANERS</a>	0	0	0.5000
SUB-TOTAL	N/A	0	0	N/A



www.geo-search.com 888-396-0042

## Database Summary

### TRIBAL LISTING

#### Standard Environmental Records

Database	Acronym	Locatable	Unlocatable	Search Radius (miles)
UNDERGROUND STORAGE TANKS ON TRIBAL LANDS	<a href="#">USTR09</a>	0	0	0.2500
LEAKING UNDERGROUND STORAGE TANKS ON TRIBAL LANDS	<a href="#">LUSTR09</a>	0	0	0.5000
OPEN DUMP INVENTORY ON TRIBAL LANDS	<a href="#">ODINDIAN</a>	0	0	0.5000
SUB-TOTAL	N/A	0	0	N/A

#### Additional Environmental Records

Database	Acronym	Locatable	Unlocatable	Search Radius (miles)
INDIAN RESERVATIONS	<a href="#">INDIANRES</a>	0	0	1.0000
SUB-TOTAL		0	0	
TOTAL		4	0	



www.geo-search.com 888-396-0042

## Database Radius Summary

### **FEDERAL LISTING**

Standard environmental records are displayed in **bold**.

Acronym	Search Radius (miles)	TP/AP (0 - 0.02)	1/8 Mile (> TP/AP)	1/4 Mile (> 1/8)	1/2 Mile (> 1/4)	1 Mile (> 1/2)	> 1 Mile	Total
AIRSAFS	0.0200	0	NS	NS	NS	NS	NS	0
BRS	0.0200	0	NS	NS	NS	NS	NS	0
CDL	0.0200	0	NS	NS	NS	NS	NS	0
DOCKETS	0.0200	0	NS	NS	NS	NS	NS	0
<b>EC</b>	<b>0.0200</b>	<b>0</b>	<b>NS</b>	<b>NS</b>	<b>NS</b>	<b>NS</b>	<b>NS</b>	<b>0</b>
ECHOR09	0.0200	0	NS	NS	NS	NS	NS	0
<b>ERNSAZ</b>	<b>0.0200</b>	<b>0</b>	<b>NS</b>	<b>NS</b>	<b>NS</b>	<b>NS</b>	<b>NS</b>	<b>0</b>
FRSAZ	0.0200	0	NS	NS	NS	NS	NS	0
HMIRSR09	0.0200	0	NS	NS	NS	NS	NS	0
ICIS	0.0200	0	NS	NS	NS	NS	NS	0
ICISNPDES	0.0200	0	NS	NS	NS	NS	NS	0
<b>LUCIS</b>	<b>0.0200</b>	<b>0</b>	<b>NS</b>	<b>NS</b>	<b>NS</b>	<b>NS</b>	<b>NS</b>	<b>0</b>
MLTS	0.0200	0	NS	NS	NS	NS	NS	0
NPDES09	0.0200	0	NS	NS	NS	NS	NS	0
PADS	0.0200	0	NS	NS	NS	NS	NS	0
PCSR09	0.0200	0	NS	NS	NS	NS	NS	0
<b>RCRASC</b>	<b>0.0200</b>	<b>0</b>	<b>NS</b>	<b>NS</b>	<b>NS</b>	<b>NS</b>	<b>NS</b>	<b>0</b>
SFLIENS	0.0200	0	NS	NS	NS	NS	NS	0
SSTS	0.0200	0	NS	NS	NS	NS	NS	0
TRI	0.0200	0	NS	NS	NS	NS	NS	0
TSCA	0.0200	0	NS	NS	NS	NS	NS	0
<b>RCRAGR09</b>	<b>0.1250</b>	<b>0</b>	<b>0</b>	<b>NS</b>	<b>NS</b>	<b>NS</b>	<b>NS</b>	<b>0</b>
<b>RCRANGR09</b>	<b>0.1250</b>	<b>0</b>	<b>0</b>	<b>NS</b>	<b>NS</b>	<b>NS</b>	<b>NS</b>	<b>0</b>
HISTPST	0.2500	0	0	0	NS	NS	NS	0
MRDS	0.2500	1	1	0	NS	NS	NS	2
MSHA	0.2500	0	0	0	NS	NS	NS	0
<b>BF</b>	<b>0.5000</b>	<b>0</b>	<b>0</b>	<b>0</b>	<b>0</b>	<b>NS</b>	<b>NS</b>	<b>0</b>
<b>DNPL</b>	<b>0.5000</b>	<b>0</b>	<b>0</b>	<b>0</b>	<b>0</b>	<b>NS</b>	<b>NS</b>	<b>0</b>
<b>NLRRCRAT</b>	<b>0.5000</b>	<b>0</b>	<b>0</b>	<b>0</b>	<b>0</b>	<b>NS</b>	<b>NS</b>	<b>0</b>
ODI	0.5000	0	0	0	0	NS	NS	0
<b>RCRAT</b>	<b>0.5000</b>	<b>0</b>	<b>0</b>	<b>0</b>	<b>0</b>	<b>NS</b>	<b>NS</b>	<b>0</b>
<b>SEMS</b>	<b>0.5000</b>	<b>0</b>	<b>0</b>	<b>0</b>	<b>0</b>	<b>NS</b>	<b>NS</b>	<b>0</b>
<b>SEMSARCH</b>	<b>0.5000</b>	<b>0</b>	<b>0</b>	<b>0</b>	<b>0</b>	<b>NS</b>	<b>NS</b>	<b>0</b>
SMCRA	0.5000	0	0	0	0	NS	NS	0
USUMTRCA	0.5000	0	0	0	0	NS	NS	0

## Database Radius Summary

<b>Acronym</b>	<b>Search Radius (miles)</b>	<b>TP/AP (0 - 0.02)</b>	<b>1/8 Mile (&gt; TP/AP)</b>	<b>1/4 Mile (&gt; 1/8)</b>	<b>1/2 Mile (&gt; 1/4)</b>	<b>1 Mile (&gt; 1/2)</b>	<b>&gt; 1 Mile</b>	<b>Total</b>
DOD	1.0000	0	0	0	0	0	NS	0
FUDS	1.0000	0	0	0	0	0	NS	0
NLRRCRAC	1.0000	0	0	0	0	0	NS	0
NMS	1.0000	0	0	0	0	0	NS	0
NPL	1.0000	0	0	0	0	0	NS	0
PNPL	1.0000	0	0	0	0	0	NS	0
RCRAC	1.0000	0	0	0	0	0	NS	0
RCRASUBC	1.0000	0	0	0	0	0	NS	0
RODS	1.0000	0	0	0	0	0	NS	0
SUB-TOTAL		1	1	0	0	0	0	2



www.geo-search.com 888-396-0042

## Database Radius Summary

### STATE (AZ) LISTING

Standard environmental records are displayed in **bold**.

Acronym	Search Radius (miles)	TP/AP (0 - 0.02)	1/8 Mile (> TP/AP)	1/4 Mile (> 1/8)	1/2 Mile (> 1/4)	1 Mile (> 1/2)	> 1 Mile	Total
AIRS	0.0200	0	NS	NS	NS	NS	NS	0
CDL	0.0200	0	NS	NS	NS	NS	NS	0
DRYWELLS	0.0200	0	NS	NS	NS	NS	NS	0
<b>EUR</b>	<b>0.0200</b>	<b>0</b>	<b>NS</b>	<b>NS</b>	<b>NS</b>	<b>NS</b>	<b>NS</b>	<b>0</b>
SPILLS	0.0200	0	NS	NS	NS	NS	NS	0
WWFAC	0.0200	0	NS	NS	NS	NS	NS	0
BIOMW	0.2500	0	0	0	NS	NS	NS	0
<b>UST</b>	<b>0.2500</b>	<b>0</b>	<b>0</b>	<b>2</b>	<b>NS</b>	<b>NS</b>	<b>NS</b>	<b>2</b>
CLEANERS	0.5000	0	0	0	0	NS	NS	0
<b>CLOSEDSWF</b>	<b>0.5000</b>	<b>0</b>	<b>0</b>	<b>0</b>	<b>0</b>	<b>NS</b>	<b>NS</b>	<b>0</b>
<b>LUST</b>	<b>0.5000</b>	<b>0</b>	<b>0</b>	<b>0</b>	<b>0</b>	<b>NS</b>	<b>NS</b>	<b>0</b>
<b>OPENLF</b>	<b>0.5000</b>	<b>0</b>	<b>0</b>	<b>0</b>	<b>0</b>	<b>NS</b>	<b>NS</b>	<b>0</b>
<b>VRPBF</b>	<b>0.5000</b>	<b>0</b>	<b>0</b>	<b>0</b>	<b>0</b>	<b>NS</b>	<b>NS</b>	<b>0</b>
<b>ASPL</b>	<b>1.0000</b>	<b>0</b>	<b>0</b>	<b>0</b>	<b>0</b>	<b>0</b>	<b>NS</b>	<b>0</b>
<b>SHWS</b>	<b>1.0000</b>	<b>0</b>	<b>0</b>	<b>0</b>	<b>0</b>	<b>0</b>	<b>NS</b>	<b>0</b>
<b>WQARF</b>	<b>1.0000</b>	<b>0</b>	<b>0</b>	<b>0</b>	<b>0</b>	<b>0</b>	<b>NS</b>	<b>0</b>
SUB-TOTAL		0	0	2	0	0	0	2



www.geo-search.com 888-396-0042



## Database Radius Summary

### TRIBAL LISTING

Standard environmental records are displayed in **bold**.

<b>Acronym</b>	<b>Search Radius (miles)</b>	<b>TP/AP (0 - 0.02)</b>	<b>1/8 Mile (&gt; TP/AP)</b>	<b>1/4 Mile (&gt; 1/8)</b>	<b>1/2 Mile (&gt; 1/4)</b>	<b>1 Mile (&gt; 1/2)</b>	<b>&gt; 1 Mile</b>	<b>Total</b>
<b>USTR09</b>	<b>0.2500</b>	<b>0</b>	<b>0</b>	<b>0</b>	<b>NS</b>	<b>NS</b>	<b>NS</b>	<b>0</b>
<b>LUSTR09</b>	<b>0.5000</b>	<b>0</b>	<b>0</b>	<b>0</b>	<b>0</b>	<b>NS</b>	<b>NS</b>	<b>0</b>
<b>ODINDIAN</b>	<b>0.5000</b>	<b>0</b>	<b>0</b>	<b>0</b>	<b>0</b>	<b>NS</b>	<b>NS</b>	<b>0</b>
<b>INDIANRES</b>	<b>1.0000</b>	<b>0</b>	<b>0</b>	<b>0</b>	<b>0</b>	<b>0</b>	<b>NS</b>	<b>0</b>
<b>SUB-TOTAL</b>		<b>0</b>	<b>0</b>	<b>0</b>	<b>0</b>	<b>0</b>	<b>0</b>	<b>0</b>
<b>TOTAL</b>		<b>1</b>	<b>1</b>	<b>2</b>	<b>0</b>	<b>0</b>	<b>0</b>	<b>4</b>

NOTES:

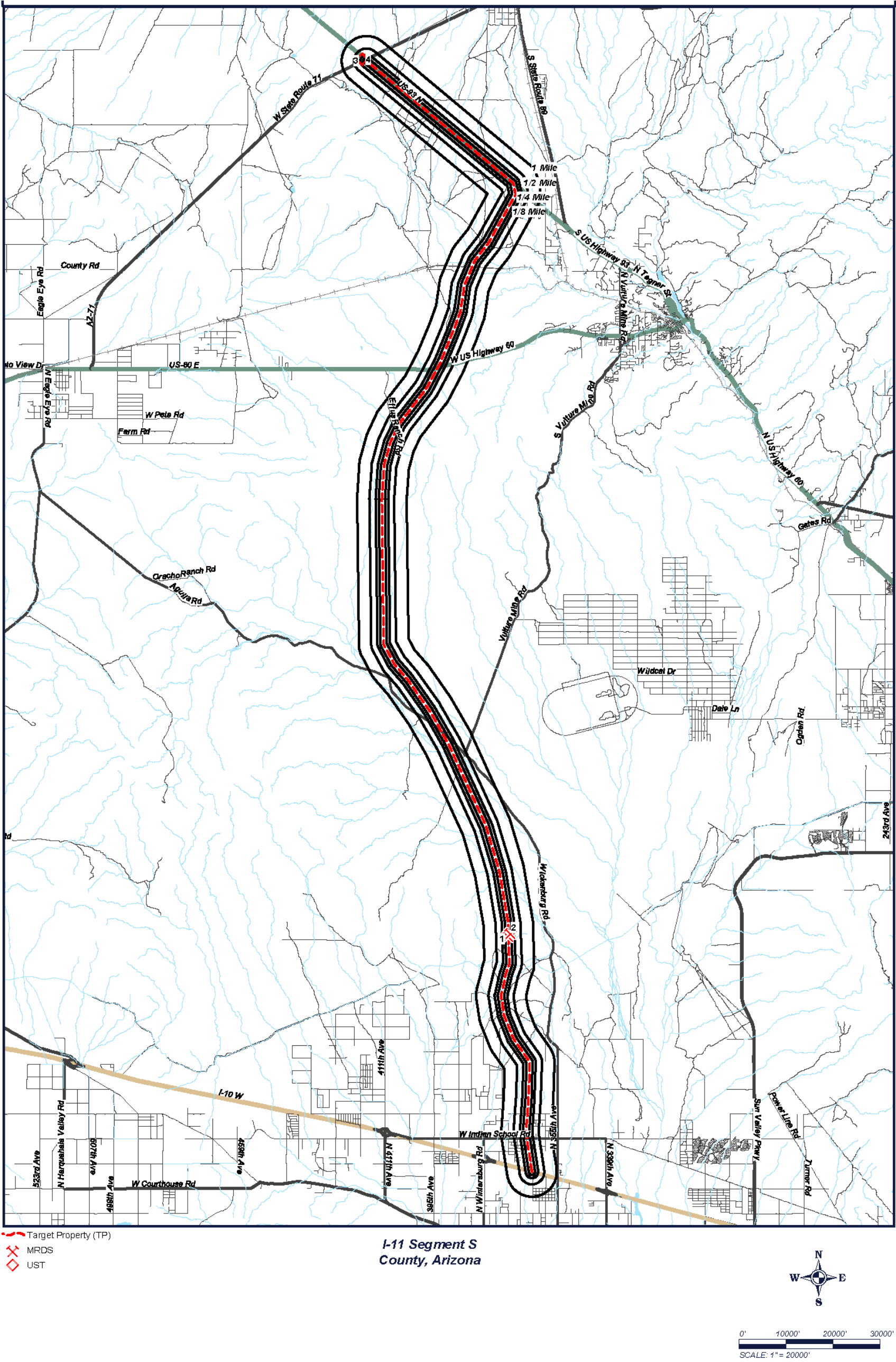
NS = NOT SEARCHED

TP/AP = TARGET PROPERTY/ADJACENT PROPERTY

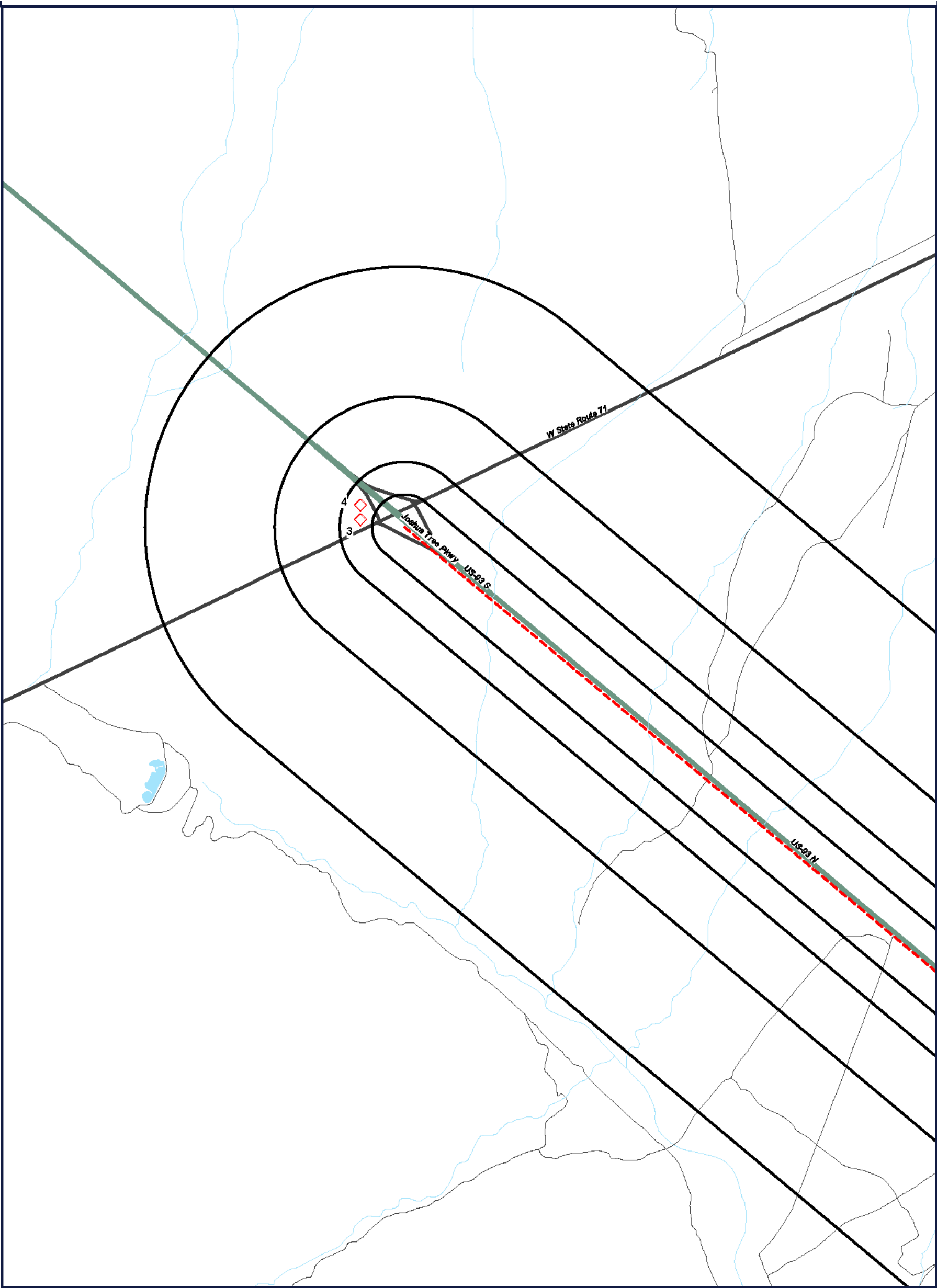


www.geo-search.com 888-396-0042

Radius Map



Radius Map



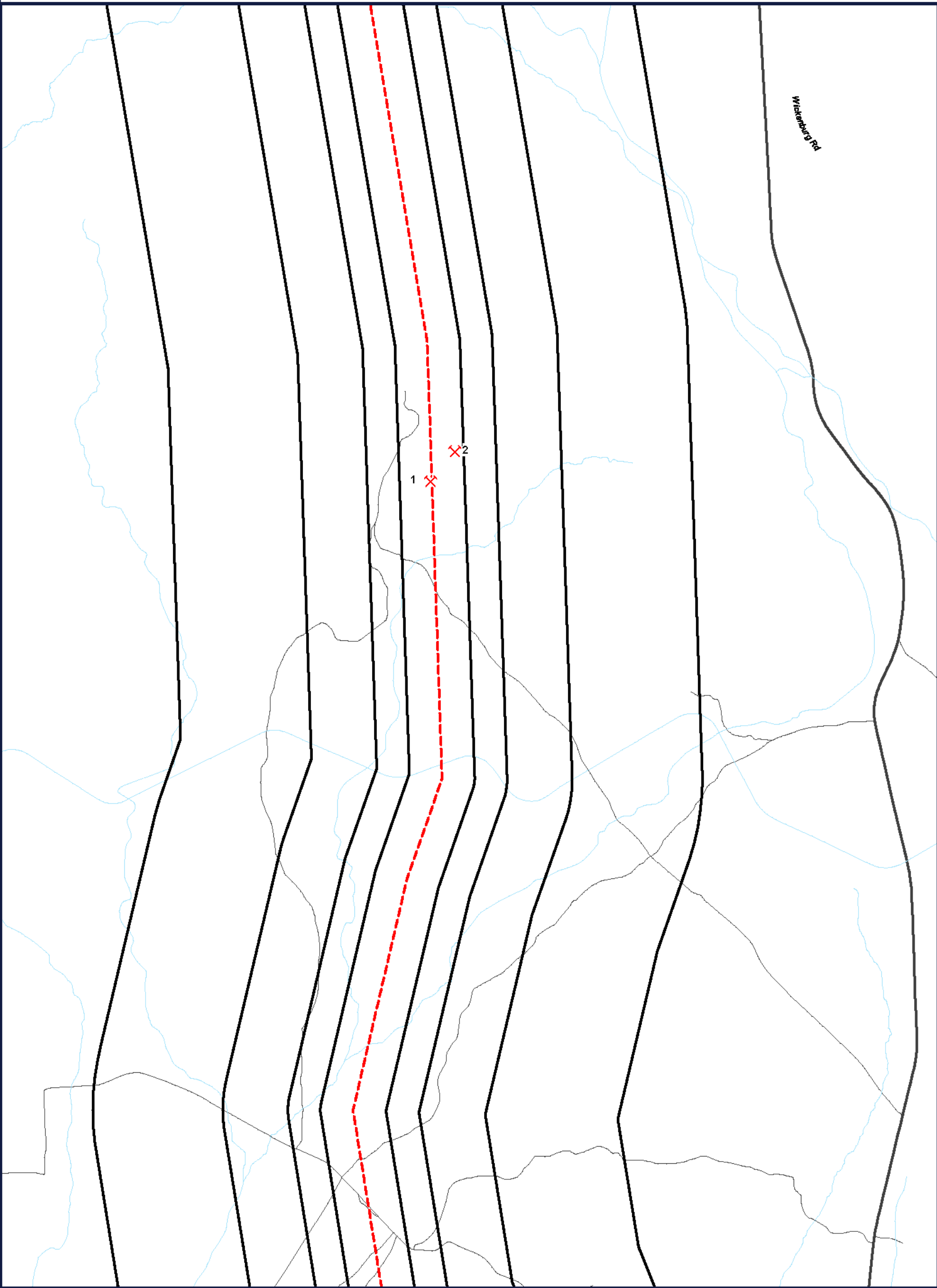
- Target Property (TP)
- MRDS
- UST

I-11 Segment S  
County, Arizona



0' 1000' 2000' 3000'  
SCALE: 1" = 2000'

Radius Map



- Target Property (TP)
- MRDS
- UST

I-11 Segment S  
County, Arizona



0' 1000' 2000' 3000'  
SCALE: 1" = 2000'

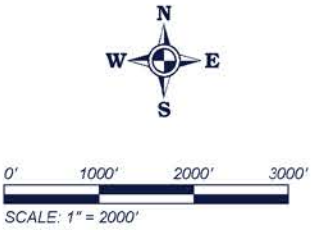


Orthophoto Map



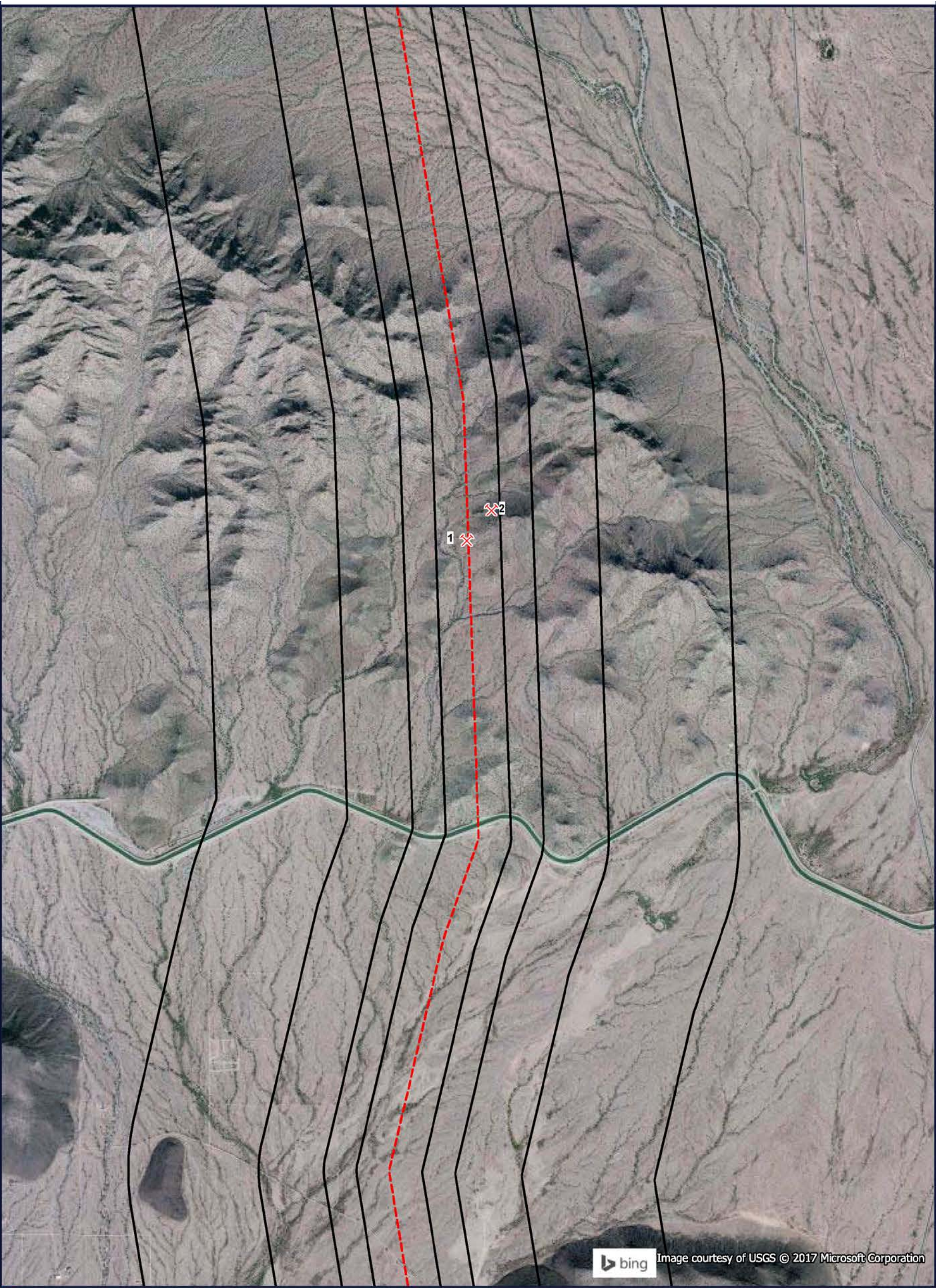
- Target Property (TP)
- MRDS
- UST

Quadrangle(s): Outlaw Hill,  
Star Well, Congress Sw,  
Flatiron Mountain, Flores,  
Wildcat Well, Wintersburg,  
Belmont Mountain  
I-11 Segment S  
County, Arizona



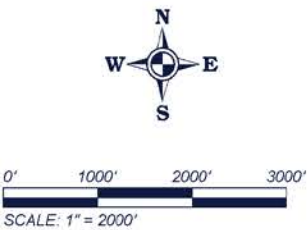


Orthophoto Map



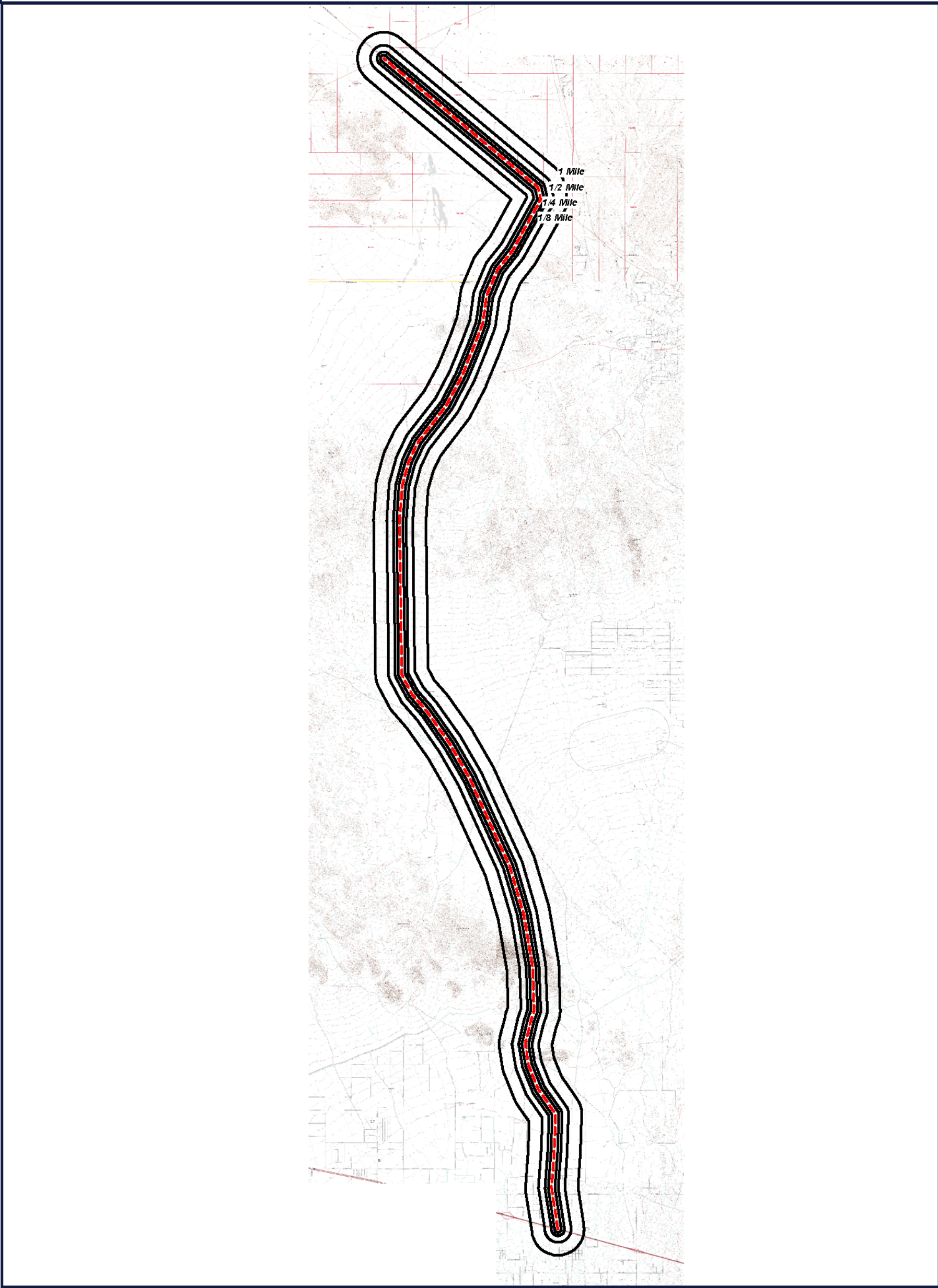
- Target Property (TP)
- MRDS
- UST

Quadrangle(s): Outlaw Hill,  
Star Well, Congress Sw,  
Flatiron Mountain, Flores,  
Wildcat Well, Wintersburg,  
Belmont Mountain  
I-11 Segment S  
County, Arizona



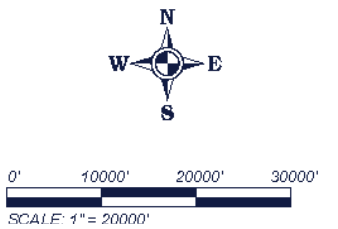


# Topographic Map



Target Property (TP)

**Quadrangle(s): Outlaw Hill,  
Star Well, Congress Sw,  
Flatiron Mountain, Flores,  
Wildcat Well, Wintersburg,  
Belmont Mountain  
Source: USGS, 10/21/2011  
I-11 Segment S  
County, Arizona**



## Located Sites Summary

NOTE: Standard environmental records are displayed in **bold**.

Map ID#	Database Name	Site ID#	Distance From Site	Site Name	Address	PAGE #
<a href="#">1</a>	MRDS	10137341	0.01 mi. NW (53 ft.)	BLUE KNOB- M.S.#4551	MARICOPA COUNTY, BUCKEYE, AZ 85326	<a href="#">17</a>
<a href="#">2</a>	MRDS	10009473	0.1 mi. E (528 ft.)	BLUE KNOB NOS 30, 31, 32 PROSPECTS	MARICOPA COUNTY, BUCKEYE, AZ 85326	<a href="#">18</a>
<a href="#">3</a>	<b>UST</b>	<b>0-009336</b>	<b>0.18 mi. W (950 ft.)</b>	<b>VACANT</b>	<b>NO ADDRESS ON FILE, CONGRESS, AZ</b>	<a href="#">20</a>
<a href="#">4</a>	<b>UST</b>	<b>0-009041</b>	<b>0.19 mi. NW (1003 ft.)</b>	<b>SCOTT'S AUTO</b>	<b>CONGRESS</b>	<a href="#">21</a>



www.geo-search.com 888-396-0042



## Mineral Resource Data System (MRDS)

[MAP ID# 1](#)

Distance from Property: 0.01 mi. (53 ft.) NW

### **FACILITY INFORMATION**

GEOSEARCH ID: 10137341

DEP ID: 10137341

MINE NAME: BLUE KNOB-M.S.#4551

ADDRESS: MARICOPA COUNTY

BUCKEYE, AZ 85326

DEVELOPMENT STATUS: UNKNOWN

### **COMMODITY DETAILS**

COMMODITY: COPPER

COMMODITY TYPE: METALLIC

COMMODITY GROUP: COPPER

IMPORTANCE: PRIMARY

COMMODITY: SILVER

COMMODITY TYPE: METALLIC

COMMODITY GROUP: SILVER

IMPORTANCE: SECONDARY

### **MATERIAL DETAILS**

NO MATERIAL DETAILS REPORTED

### **NAME DETAILS**

SITE NAME: FRED HARVEY

STATUS: PREVIOUS

SITE NAME: HARVEY COPPER

STATUS: PREVIOUS

SITE NAME: JENKINS,CLIFTON,FISHER

STATUS: PREVIOUS

SITE NAME: BLUE KNOB-M.S.#4551

STATUS: CURRENT

[Back to Report Summary](#)



www.geo-search.com 888-396-0042

## Mineral Resource Data System (MRDS)

[MAP ID #2](#)

Distance from Property: 0.1 mi. (528 ft.) E

### **FACILITY INFORMATION**

GEOSEARCH ID: 10009473

DEP ID: 10009473

MINE NAME: BLUE KNOB NOS 30, 31, 32 PROSPECTS

ADDRESS: MARICOPA COUNTY

BUCKEYE, AZ 85326

DEVELOPMENT STATUS: OCCURRENCE

### **COMMODITY DETAILS**

COMMODITY: COPPER

COMMODITY TYPE: METALLIC

COMMODITY GROUP: COPPER

IMPORTANCE: PRIMARY

COMMODITY: IRON

COMMODITY TYPE: METALLIC

COMMODITY GROUP: IRON

IMPORTANCE: PRIMARY

COMMODITY: PLATINUM

COMMODITY TYPE: METALLIC

COMMODITY GROUP: PGE

IMPORTANCE: PRIMARY

COMMODITY: GOLD

COMMODITY TYPE: METALLIC

COMMODITY GROUP: GOLD

IMPORTANCE: PRIMARY

COMMODITY: SILVER

COMMODITY TYPE: METALLIC

COMMODITY GROUP: SILVER

IMPORTANCE: PRIMARY

### **MATERIAL DETAILS**

MATERIAL: MALACHITE

ORE OR GANGUE: ORE

MATERIAL: CHRYSOCOLLA

ORE OR GANGUE: ORE

-----

### **NAME DETAILS**

SITE NAME: BLUE KNOB NOS 30, 31, 32 PROSPECTS

STATUS: CURRENT

[Back to Report Summary](#)



www.geo-search.com 888-396-0042

## Underground Storage Tanks (UST)

[MAP ID #3](#)

Distance from Property: 0.18 mi. (950 ft.) W

### **FACILITY INFORMATION**

GEOSEARCH ID: 0-009336

FACILITY ID: 0-009336

NAME: VACANT

ADDRESS: NO ADDRESS ON FILE

CONGRESS, AZ NOT REPORTED

OWNER NAME: NOT REPORTED

### **FACILITY DETAILS**

TANK ID:	DATE CLOSED:	DATE INSTALLED:	CLOSURE TYPE:
1	NOT REPORTED	NOT REPORTED	NOT REPORTED
2	NOT REPORTED	NOT REPORTED	NOT REPORTED

[Back to Report Summary](#)



www.geo-search.com 888-396-0042

## Underground Storage Tanks (UST)

[MAP ID #4](#)

Distance from Property: 0.19 mi. (1,003 ft.) NW

### **FACILITY INFORMATION**

GEOSEARCH ID: 0-009041

FACILITY ID: 0-009041

NAME: SCOTT'S AUTO

ADDRESS: NOT REPORTED

CONGRESS, NOT REPORTED NOT REPORTED

OWNER NAME: NOT REPORTED

### **FACILITY DETAILS**

TANK ID:	DATE CLOSED:	DATE INSTALLED:	CLOSURE TYPE:
1	8/22/2007	NOT REPORTED	REMOVAL
2	8/22/2007	NOT REPORTED	REMOVAL
3	8/22/2007	NOT REPORTED	REMOVAL
4	8/22/2007	NOT REPORTED	REMOVAL

[Back to Report Summary](#)



www.geo-search.com 888-396-0042

## ***Unlocated Sites Summary***

*This list contains sites that could not be mapped due to limited or incomplete address information.*

*No Records Found*



[www.geo-search.com](http://www.geo-search.com) 888-396-0042

## ***Environmental Records Definitions - FEDERAL***

### **AIRSAFS**

Aerometric Information Retrieval System / Air Facility Subsystem

VERSION DATE: 10/20/14

The United States Environmental Protection Agency (EPA) modified the Aerometric Information Retrieval System (AIRS) to a database that exclusively tracks the compliance of stationary sources of air pollution with EPA regulations: the Air Facility Subsystem (AFS). Since this change in 2001, the management of the AIRS/AFS database was assigned to EPA's Office of Enforcement and Compliance Assurance.

### **BRS**

Biennial Reporting System

VERSION DATE: 12/31/11

The United States Environmental Protection Agency (EPA), in cooperation with the States, biennially collects information regarding the generation, management, and final disposition of hazardous wastes regulated under the Resource Conservation and Recovery Act of 1976 (RCRA), as amended. The Biennial Report captures detailed data on the generation of hazardous waste from large quantity generators and data on waste management practices from treatment, storage and disposal facilities. Currently, the EPA states that data collected between 1991 and 1997 was originally a part of the defunct Biennial Reporting System and is now incorporated into the RCRAInfo data system.

### **CDL**

Clandestine Drug Laboratory Locations

VERSION DATE: 07/01/16

The U.S. Department of Justice ("the Department") provides this information as a public service. It contains addresses of some locations where law enforcement agencies reported they found chemicals or other items that indicated the presence of either clandestine drug laboratories or dumpsites. In most cases, the source of the entries is not the Department, and the Department has not verified the entry and does not guarantee its accuracy. Members of the public must verify the accuracy of all entries by, for example, contacting local law enforcement and local health departments. The Department does not establish, implement, enforce, or certify compliance with clean-up or remediation standards for contaminated sites; the public should contact a state or local health department or environmental protection agency for that information.

### **DOCKETS**

EPA Docket Data

VERSION DATE: 12/22/05

The United States Environmental Protection Agency Docket data lists Civil Case Defendants, filing dates as far back as 1971, laws broken including section, violations that occurred, pollutants involved, penalties assessed and superfund awards by facility and location. Please refer to ICIS database as source of current data.

### **EC**

Federal Engineering Institutional Control Sites

VERSION DATE: 08/03/15

This database includes site locations where Engineering and/or Institutional Controls have been identified as part of a selected remedy for the site as defined by United States Environmental Protection Agency official remedy decision documents. A site listing does not indicate that the institutional and engineering controls are currently in place nor will be



[www.geo-search.com](http://www.geo-search.com) 888-396-0042

## ***Environmental Records Definitions - FEDERAL***

in place once the remedy is complete; it only indicates that the decision to include either of them in the remedy is documented as of the completed date of the document. Institutional controls are actions, such as legal controls, that help minimize the potential for human exposure to contamination by ensuring appropriate land or resource use. Engineering controls include caps, barriers, or other device engineering to prevent access, exposure, or continued migration of contamination.

### **ECHOR09**

Enforcement and Compliance History Information

VERSION DATE: 02/08/17

The EPA's Enforcement and Compliance History Online (ECHO) database, provides compliance and enforcement information for facilities nationwide. This database includes facilities regulated as Clean Air Act stationary sources, Clean Water Act direct dischargers, Resource Conservation and Recovery Act hazardous waste handlers, Safe Drinking Water Act public water systems along with other data, such as Toxics Release Inventory releases.

### **ERNSAZ**

Emergency Response Notification System

VERSION DATE: 04/17/17

This National Response Center database contains data on reported releases of oil, chemical, radiological, biological, and/or etiological discharges into the environment anywhere in the United States and its territories. The data comes from spill reports made to the U.S. Environmental Protection Agency, U.S. Coast Guard, the National Response Center and/or the U.S. Department of Transportation.

### **FRSAZ**

Facility Registry System

VERSION DATE: 04/04/17

The United States Environmental Protection Agency's Office of Environmental Information (OEI) developed the Facility Registry System (FRS) as the centrally managed database that identifies facilities, sites or places subject to environmental regulations or of environmental interest. The Facility Registry System replaced the Facility Index System or FINDS database.

### **HMIRSR09**

Hazardous Materials Incident Reporting System

VERSION DATE: 11/29/16

The HMIRS database contains unintentional hazardous materials release information reported to the U.S. Department of Transportation located in EPA Region 9. This region includes the following states: Arizona, California, Hawaii, Nevada, and the territories of Guam and American Samoa.

### **ICIS**

Integrated Compliance Information System (formerly DOCKETS)

VERSION DATE: 03/25/17

ICIS is a case activity tracking and management system for civil, judicial, and administrative federal Environmental Protection Agency enforcement cases. ICIS contains information on federal administrative and federal judicial cases under the following environmental statutes: the Clean Air Act, the Clean Water Act, the Resource Conservation and



[www.geo-search.com](http://www.geo-search.com) 888-396-0042

## ***Environmental Records Definitions - FEDERAL***

Recovery Act, the Emergency Planning and Community Right-to-Know Act - Section 313, the Toxic Substances Control Act, the Federal Insecticide, Fungicide, and Rodenticide Act, the Comprehensive Environmental Response, Compensation, and Liability Act, the Safe Drinking Water Act, and the Marine Protection, Research, and Sanctuaries Act.

### **ICISNPDES**

Integrated Compliance Information System National Pollutant Discharge Elimination System

VERSION DATE: 01/21/17

In 2006, the Integrated Compliance Information System (ICIS) - National Pollutant Discharge Elimination System (NPDES) became the NPDES national system of record for select states, tribes and territories. ICIS-NPDES is an information management system maintained by the United States Environmental Protection Agency's Office of Compliance to track permit compliance and enforcement status of facilities regulated by the NPDES under the Clean Water Act. ICIS-NPDES is designed to support the NPDES program at the state, regional, and national levels.

### **LUCIS**

Land Use Control Information System

VERSION DATE: 09/01/06

The LUCIS database is maintained by the U.S. Navy and contains information for former Base Realignment and Closure (BRAC) properties across the United States.

### **MLTS**

Material Licensing Tracking System

VERSION DATE: 02/12/16

MLTS is a list of approximately 8,100 sites which have or use radioactive materials subject to the United States Nuclear Regulatory Commission (NRC) licensing requirements.

### **NPDES09**

National Pollutant Discharge Elimination System

VERSION DATE: 04/01/07

Information in this database is extracted from the Water Permit Compliance System (PCS) database which is used by United States Environmental Protection Agency to track surface water permits issued under the Clean Water Act. This database includes permitted facilities located in EPA Region 9. This region includes the following states: Arizona, California, Hawaii, Nevada, and the territories of Guam and American Samoa. The NPDES database was collected from December 2002 until April 2007. Refer to the PCS and/or ICIS-NPDES database as source of current data.

### **PADS**

PCB Activity Database System

VERSION DATE: 07/01/14

The PCB Activity Database System (PADS) is used by the United States Environmental Protection Agency to monitor the activities of polychlorinated biphenyls (PCB) handlers.

### **PCSR09**

Permit Compliance System

VERSION DATE: 08/01/12



[www.geo-search.com](http://www.geo-search.com) 888-396-0042



## ***Environmental Records Definitions - FEDERAL***

The Permit Compliance System is used in tracking enforcement status and permit compliance of facilities controlled by the National Pollutant Discharge Elimination System (NPDES) under the Clean Water Act and is maintained by the United States Environmental Protection Agency's Office of Compliance. PCS is designed to support the NPDES program at the state, regional, and national levels. This database includes permitted facilities located in EPA Region 9. This region includes the following states: Arizona, California, Hawaii, Nevada, and the territories of Guam and American Samoa. PCS has been modernized, and no longer exists. National Pollutant Discharge Elimination System (ICIS-NPDES) data can now be found in Integrated Compliance Information System (ICIS).

### **RCRASC**

RCRA Sites with Controls

VERSION DATE: 04/04/17

The Resource Conservation and Recovery Act (RCRA) gives EPA the authority to control hazardous waste from the "cradle-to-grave." This includes the generation, transportation, treatment, storage, and disposal of hazardous waste. RCRA also set forth a framework for the management of non-hazardous solid wastes. The 1986 amendments to RCRA enabled EPA to address environmental problems that could result from underground tanks storing petroleum and other hazardous substances. This listing refers to facilities with institutional controls in place.

### **SFLIENS**

CERCLIS Liens

VERSION DATE: 06/08/12

A Federal CERCLA ("Superfund") lien can exist by operation of law at any site or property at which United States Environmental Protection Agency has spent Superfund monies. These monies are spent to investigate and address releases and threatened releases of contamination. CERCLIS provides information as to the identity of these sites and properties. This database contains those CERCLIS sites where the Lien on Property action is complete.

### **SSTS**

Section Seven Tracking System

VERSION DATE: 12/08/14

The United States Environmental Protection Agency tracks information on pesticide establishments through the Section Seven Tracking System (SSTS). SSTS records the registration of new establishments and records pesticide production at each establishment. The Federal Insecticide, Fungicide and Rodenticide Act (FIFRA) requires that production of pesticides or devices be conducted in a registered pesticide-producing or device-producing establishment. ("Production" includes formulation, packaging, repackaging, and relabeling.)

### **TRI**

VERSION DATE: 12/31/15

VERSION DATE: 12/31/15

The Toxics Release Inventory, provided by the United States Environmental Protection Agency, includes data on toxic chemical releases and waste management activities from certain industries as well as federal and tribal facilities. This inventory contains information about the types and amounts of toxic chemicals that are released each year to the air, water, and land as well as information on the quantities of toxic chemicals sent to other facilities for further waste management.



[www.geo-search.com](http://www.geo-search.com) 888-396-0042

## ***Environmental Records Definitions - FEDERAL***

### **TSCA**

Toxic Substance Control Act Inventory

VERSION DATE: 12/31/06

The Toxic Substances Control Act (TSCA) was enacted in 1976 to ensure that chemicals manufactured, imported, processed, or distributed in commerce, or used or disposed of in the United States do not pose any unreasonable risks to human health or the environment. TSCA section 8(b) provides the United States Environmental Protection Agency authority to "compile, keep current, and publish a list of each chemical substance that is manufactured or processed in the United States." This TSCA Chemical Substance Inventory contains non-confidential information on the production amount of toxic chemicals from each manufacturer and importer site.

### **RCRAGR09**

Resource Conservation & Recovery Act – Generator

VERSION DATE: 12/12/16

The Resource Conservation and Recovery Act (RCRA) gives EPA the authority to control hazardous waste from the "cradle-to-grave." This includes the generation, transportation, treatment, storage, and disposal of hazardous waste. RCRA also set forth a framework for the management of non-hazardous solid wastes. The 1986 amendments to RCRA enabled EPA to address environmental problems that could result from underground tanks storing petroleum and other hazardous substances. This listing refers to facilities currently generating hazardous waste. EPA Region 9 includes the following states: Arizona, California, Hawaii, Nevada, and the territories of Guam and American Samoa.

### **RCRANGR09**

Resource Conservation & Recovery Act - Non-Generator

VERSION DATE: 12/12/16

The Resource Conservation and Recovery Act (RCRA) gives EPA the authority to control hazardous waste from the "cradle-to-grave." This includes the generation, transportation, treatment, storage, and disposal of hazardous waste. RCRA also set forth a framework for the management of non-hazardous solid wastes. The 1986 amendments to RCRA enabled EPA to address environmental problems that could result from underground tanks storing petroleum and other hazardous substances. This listing refers to facilities classified as non-generators. Non-Generators do not presently generate hazardous waste. EPA Region 9 includes the following states: Arizona, California, Hawaii, Nevada, and the territories of Guam and American Samoa.

### **HISTPST**

Historical Gas Stations

VERSION DATE: NR

This historic directory of service stations is provided by the Cities Service Company. The directory includes Cities Service filling stations that were located throughout the United States in 1930.

### **MRDS**

Mineral Resource Data System

VERSION DATE: 03/15/16

MRDS (Mineral Resource Data System) is a collection of reports describing metallic and nonmetallic mineral resources throughout the world. Included are deposit name, location, commodity, deposit description, geologic characteristics, production, reserves, resources, and references. This database contains the records previously provided in the Mineral



[www.geo-search.com](http://www.geo-search.com) 888-396-0042

## ***Environmental Records Definitions - FEDERAL***

Resource Data System (MRDS) of USGS and the Mineral Availability System/Mineral Industry Locator System (MAS/MILS) originated in the U.S. Bureau of Mines, which is now part of USGS.

**MSHA** Mine Safety and Health Administration Master Index File

VERSION DATE: 02/03/17

The Mine dataset lists all Coal and Metal/Non-Metal mines under MSHA's jurisdiction since 1/1/1970. It includes such information as the current status of each mine (Active, Abandoned, NonProducing, etc.), the current owner and operating company, commodity codes and physical attributes of the mine. Mine ID is the unique key for this data. This information is provided by the United States Department of Labor - Mine Safety and Health Administration (MSHA).

**BF** Brownfields Management System

VERSION DATE: 05/10/17

Brownfields are real property, the expansion, redevelopment, or reuse of which may be complicated by the presence or potential presence of a hazardous substance, pollutant, or contaminant. Cleaning up and reinvesting in these properties takes development pressures off of undeveloped, open land, and both improves and protects the environment. The United States Environmental Protection Agency maintains this database to track activities in the various brown field grant programs including grantee assessment, site cleanup and site redevelopment.

This database included tribal brownfield sites.

**DNPL** Delisted National Priorities List

VERSION DATE: 04/05/17

This database includes sites from the United States Environmental Protection Agency's Final National Priorities List (NPL) where remedies have proven to be satisfactory or sites where the original analyses were inaccurate, and the site is no longer appropriate for inclusion on the NPL, and final publication in the Federal Register has occurred.

**NLRRCRAT** No Longer Regulated RCRA Non-CORRACTS TSD Facilities

VERSION DATE: 12/12/16

This database includes RCRA Non-Corrective Action TSD facilities that are no longer regulated by the United States Environmental Protection Agency or do not meet other RCRA reporting requirements. This listing includes facilities that formerly treated, stored or disposed of hazardous waste.

**ODI** Open Dump Inventory

VERSION DATE: 06/01/85

The open dump inventory was published by the United States Environmental Protection Agency. An "open dump" is defined as a facility or site where solid waste is disposed of which is not a sanitary landfill which meets the criteria promulgated under section 4004 of the Solid Waste Disposal Act (42 U.S.C. 6944) and which is not a facility for disposal of hazardous waste. This inventory has not been updated since June 1985.



[www.geo-search.com](http://www.geo-search.com) 888-396-0042

## ***Environmental Records Definitions - FEDERAL***

### **RCRAT**

Resource Conservation & Recovery Act - Non-CORRACTS Treatment, Storage & Disposal Facilities

VERSION DATE: 12/12/16

The Resource Conservation and Recovery Act (RCRA) gives EPA the authority to control hazardous waste from the "cradle-to-grave." This includes the generation, transportation, treatment, storage, and disposal of hazardous waste. RCRA also set forth a framework for the management of non-hazardous solid wastes. The 1986 amendments to RCRA enabled EPA to address environmental problems that could result from underground tanks storing petroleum and other hazardous substances. This listing refers to facilities recognized as hazardous waste treatment, storage, and disposal sites (TSD).

### **SEMS**

Superfund Enterprise Management System

VERSION DATE: 04/05/17

The U.S. Environmental Protection Agency's (EPA) Office of Solid Waste and Emergency Response, Office of Superfund Remediation and Technology Innovation (OSRTI), has implemented The Superfund Enterprise Management System (SEMS), formerly known as CERCLIS (Comprehensive Environmental Response, Compensation and Liability Information System) to track and report on clean-up and enforcement activities taking place at Superfund sites. SEMS represents a joint development and ongoing collaboration between Superfund's Remedial, Removal, Federal Facilities, Enforcement and Emergency Response programs.

### **SEMSARCH**

Superfund Enterprise Management System Archived Site Inventory

VERSION DATE: 04/05/17

The Superfund Enterprise Management System Archive listing (SEMS-ARCHIVE) has replaced the CERCLIS

NFRAP reporting system in 2015. This listing reflect sites that have been assessed and no further remediation is planned and is of no further interest under the Superfund program.

### **SMCRA**

Surface Mining Control and Reclamation Act Sites

VERSION DATE: 02/22/17

An inventory of land and water impacted by past mining (primarily coal mining) is maintained by OSMRE to provide information needed to implement the Surface Mining Control and Reclamation Act of 1977 (SMCRA). The inventory contains information on the location, type, and extent of AML impacts, as well as, information on the cost associated with the reclamation of those problems. The inventory is based upon field surveys by State, Tribal, and OSMRE program officials. It is dynamic to the extent that it is modified as new problems are identified and existing problems are reclaimed.

### **USUMTRCA**

Uranium Mill Tailings Radiation Control Act Sites

VERSION DATE: 03/04/17

The Legacy Management Office of the Department of Energy (DOE) manages radioactive and chemical waste, environmental contamination, and hazardous material at over 100 sites across the U.S. The L.M. Office manages this database of sites registered under the Uranium Mill Tailings Control Act (UMTRCA).



[www.geo-search.com](http://www.geo-search.com) 888-396-0042

## ***Environmental Records Definitions - FEDERAL***

### **DOD**

Department of Defense Sites

VERSION DATE: 06/21/10

This information originates from the National Atlas of the United States Federal Lands data, which includes lands owned or administered by the Federal government. Army DOD, Army Corps of Engineers DOD, Air Force DOD, Navy DOD and Marine DOD areas of 640 acres or more are included.

### **FUDS**

Formerly Used Defense Sites

VERSION DATE: 06/01/15

The Formerly Used Defense Sites (FUDS) inventory includes properties previously owned by or leased to the United States and under Secretary of Defense Jurisdiction, as well as Munitions Response Areas (MRAs). The remediation of these properties is the responsibility of the Department of Defense. This data is provided by the

U.S. Army Corps of Engineers (USACE), the boundaries/polygon data are based on preliminary findings and not all properties currently have polygon data available. **DISCLAIMER:** This data represents the results of data collection/processing for a specific USACE activity and is in no way to be considered comprehensive or to be used in any legal or official capacity as presented on this site. While the USACE has made a reasonable effort to insure the accuracy of the maps and associated data, it should be explicitly noted that USACE makes no warranty, representation or guaranty, either expressed or implied, as to the content, sequence, accuracy, timeliness or completeness of any of the data provided herein. For additional information on Formerly Used Defense Sites please contact the USACE Public Affairs Office at (202) 528-4285.

### **NLRRCRAC**

No Longer Regulated RCRA Corrective Action Facilities

VERSION DATE: 12/12/16

This database includes RCRA Corrective Action facilities that are no longer regulated by the United States Environmental Protection Agency or do not meet other RCRA reporting requirements.

### **NMS**

Former Military Nike Missile Sites

VERSION DATE: 12/01/84

This information was taken from report DRXTH-AS-IA-83A016 (Historical Overview of the Nike Missile System, 12/1984) which was performed by Environmental Science and Engineering, Inc. for the U.S. Army Toxic and Hazardous Materials Agency Assessment Division. The Nike system was deployed between 1954 and the mid- 1970's. Among the substances used or stored on Nike sites were liquid missile fuel (JP-4); starter fluids (UDKH, aniline, and furfuryl alcohol); oxidizer (IRFNA); hydrocarbons (motor oil, hydraulic fluid, diesel fuel, gasoline, heating oil); solvents (carbon tetrachloride, trichloroethylene, trichloroethane, stoddard solvent); and battery electrolyte. The quantities of material a disposed of and procedures for disposal are not documented in published reports. Virtually all information concerning the potential for contamination at Nike sites is confined to personnel who were assigned to Nike sites.

During deactivation most hardware was shipped to depot-level supply points. There were reportedly instances where excess materials were disposed of on or near the site itself at closure. There was reportedly no routine site decontamination.



[www.geo-search.com](http://www.geo-search.com) 888-396-0042

## ***Environmental Records Definitions - FEDERAL***

### **NPL**

National Priorities List

VERSION DATE: 04/05/17

This database includes United States Environmental Protection Agency (EPA) National Priorities List sites that fall under the EPA's Superfund program, established to fund the cleanup of the most serious uncontrolled or abandoned hazardous waste sites identified for possible long-term remedial action.

### **PNPL**

Proposed National Priorities List

VERSION DATE: 04/05/17

This database contains sites proposed to be included on the National Priorities List (NPL) in the Federal Register. The United States Environmental Protection Agency investigates these sites to determine if they may present long-term threats to public health or the environment.

### **RCRAC**

Resource Conservation & Recovery Act - Corrective Action Facilities

VERSION DATE: 12/12/16

The Resource Conservation and Recovery Act (RCRA) gives EPA the authority to control hazardous waste from the "cradle-to-grave." This includes the generation, transportation, treatment, storage, and disposal of hazardous waste. RCRA also set forth a framework for the management of non-hazardous solid wastes. The 1986 amendments to RCRA enabled EPA to address environmental problems that could result from underground tanks storing petroleum and other hazardous substances. This listing refers to facilities with corrective action activity.

### **RCRASUBC**

Resource Conservation & Recovery Act - Subject to Corrective Action Facilities

VERSION DATE: 12/12/16

The Resource Conservation and Recovery Act (RCRA) gives EPA the authority to control hazardous waste from the "cradle-to-grave." This includes the generation, transportation, treatment, storage, and disposal of hazardous waste. RCRA also set forth a framework for the management of non-hazardous solid wastes. The 1986 amendments to RCRA enabled EPA to address environmental problems that could result from underground tanks storing petroleum and other hazardous substances. This listing refers to facilities subject to corrective actions.

### **RODS**

Record of Decision System

VERSION DATE: 07/01/13

These decision documents maintained by the United States Environmental Protection Agency describe the chosen remedy for NPL (Superfund) site remediation. They also include site history, site description, site characteristics, community participation, enforcement activities, past and present activities, contaminated media, the contaminants present, and scope and role of response action.



[www.geo-search.com](http://www.geo-search.com) 888-396-0042

## ***Environmental Records Definitions – STATE (AZ)***

### **AIRS**

Air Quality Permits Database

VERSION DATE: 01/24/17

This database, maintained by the Air Quality Division of the Arizona Department of Environmental Quality, contains information on air quality permits issued by the ADEQ based on activity type and emission rates of air pollutants per facility. Arizona Revised Statute §39-121.03(A) authorizes state agencies to charge for the reproduction of the public record based on the "value of the reproduction on the commercial market as best determined by the public body" when a records request is for a "commercial purpose" as defined by the statute. ADEQ has determined that requests for this data list meet the requirements of a commercial purpose. For this reason, GeoSearch is limited in obtaining frequent updates based on the associated costs. ADEQ Air Permits Data does NOT include Air Permits in Maricopa, Pima, and Pinal Counties.

### **CDL**

Clandestine Drug Laboratories

VERSION DATE: 05/15/15

This list of seized drug laboratories or sites where drug manufacturing chemicals were seized is provided by the Arizona Board of Technical Registration. These sites are reported to meet the A.R.S. § 12-990(1) definition of a "clandestine drug laboratory". Remediated sites are removed from this list when the Board receives clean up notification from a certified clean up firm. This agency relies on information received from other sources as directed in A.R.S. § 12-1000 and assumes no responsibility for the accuracy or timeliness of third party reporting.

### **DRYWELLS**

Registered Drywells

VERSION DATE: 04/11/17

This listing of registered drywells is maintained by the Arizona Department of Environmental Quality (ADEQ). According to the ADEQ, an Aquifer Protection Permit (APP) is required for drywells draining areas where hazardous substances are used, stored, loaded, or treated. General APPs are issued to certain drywells by statute, as provided in A.R.S. § 49-245.02. In addition, certain discharges to drywells in combination with stormwater are exempt from the APP requirements.

### **EUR**

Environmental Use Restriction Sites

VERSION DATE: 07/12/16

The Arizona Department of Environmental Quality maintains this inventory of DEUR and VEMUR sites. A Declaration of Environmental Use Restriction (DEUR) is a restrictive land use covenant that is required when a property owner elects to use an institutional (i.e., administrative) control or engineering (i.e., physical) control as a means to meet remediation goals. The DEUR runs with and burdens the land, and requires maintenance of any institutional or engineering controls. A Voluntary Environmental Mitigation Use Restriction (VEMUR) is a restrictive land use covenant that, prior to July 18, 2000, was required when a property owner elected to remediate the property to non-residential uses. Effective July 18, 2000, the DEUR replaced the VEMUR as a restrictive use covenant. Arizona Revised Statute §39-121.03(A) authorizes state agencies to charge for the reproduction of the public record based on the "value of the reproduction on the commercial market as best determined by the public body" when a records request is for a "commercial purpose" as defined by the statute.



[www.geo-search.com](http://www.geo-search.com) 888-396-0042

## ***Environmental Records Definitions – STATE (AZ)***

ADEQ has determined that requests for this data list meet the requirements of a commercial purpose. For this reason, GeoSearch is limited in obtaining frequent updates based on the associated costs.

### **SPILLS**

Spills Database

VERSION DATE: 11/15/07

The Arizona Department of Environmental Quality's (ADEQ) Emergency Response Unit works to minimize injuries, deaths, property damage and threats to human health and the environment from chemical spills, fires, explosions and other pollutant releases by stabilizing emergency incidents through its role as the environmental support agency of the state of Arizona Emergency Response and Recovery Plan. The ADEQ began tracking spills in this database in 1984, and last updated the database on November 15, 2001. For records of incidents after this date, see the National Response Center database (ERNS).

### **WWFAC**

Wastewater Facility List

VERSION DATE: 06/03/13

The Water Quality Division of the Arizona Department of Environmental Quality maintains this register of facilities with wastewater permits. Arizona Revised Statute §39-121.03(A) authorizes state agencies to charge for the reproduction of the public record based on the "value of the reproduction on the commercial market as best determined by the public body" when a records request is for a "commercial purpose" as defined by the statute. ADEQ has determined that requests for this data list meet the requirements of a commercial purpose. For this reason, GeoSearch is limited in obtaining frequent updates based on the associated costs.

### **BIOMW**

Biohazardous Medical Waste Facilities

VERSION DATE: 12/20/16

"Medical waste" means any solid waste that is generated in diagnosing, treating or immunizing a human being or animal or in any research relating to that diagnosis, treatment or immunization, or in producing or testing biologicals, and includes discarded drugs. "Biohazardous medical waste" is medical waste that is composed of one or more of the following: cultures and stocks; human blood and blood products; human pathologic wastes; medical sharps; and research animal wastes. The Arizona Department of Environmental Quality adopted specific rules for handling biohazardous medical waste and discarded drugs. Non-biohazardous medical waste is handled as solid waste.

### **UST**

Underground Storage Tanks

VERSION DATE: 05/19/17

The Tank Programs Division of the Arizona Department of Environmental Quality regulates any underground storage tank (UST) containing petroleum or hazardous substances larger than 110 gallons and operated on or after Jan. 1, 1974, with the exception of those used for on-site heating such as home heating oil USTs. These sites include marketers who sell gasoline to the public (such as service stations and convenience stores) and non-marketers who use tanks solely for their own needs (such as fleet service operators and local governments).



[www.geo-search.com](http://www.geo-search.com) 888-396-0042



## ***Environmental Records Definitions – STATE (AZ)***

### **CLEANERS**

Dry Cleaners Inventory

VERSION DATE: 06/26/06

The Dry Cleaner Inventory Project was provided by Miller Brooks Environmental, Inc. for the Arizona Department of Environmental Quality to assist in the identification, prioritization, investigation and remediation of sites that have released hazardous substances into the lands and waters of the state. This Inventory includes the following types of dry cleaner sites: Sites with Known Contamination (sites with documented contamination, or a history of release and/or prior site characterization and remedial activities); Sites with High Potential for Release (sites with multiple owners, sites that have been in operation more than 10 years, sites that specifically operated between 1935 and 1984, and high-volume sites); and Sites with Low Potential for Release (sites that have been in operation only after 1985, or prior to 1934, sites that "broker" cleaning services to other facilities, and sites that operate primarily as a coin-operated laundry facility).

### **CLOSEDSWF**

Closed Solid Waste Facilities

VERSION DATE: 04/30/15

According to Arizona Revised Statutes, Chapter § 49-701, a "Closed solid waste facility" is defined as any of the following: A solid waste facility that ceases storing, treating, processing or receiving for disposal solid waste before the effective date of design and operation rules for that type of facility adopted pursuant to section 49-761; A public solid waste landfill that meets any of the following criteria: ceased receiving solid waste prior to July 1, 1983, ceased receiving solid waste and received at least two feet of cover material prior to January 1, 1986, and/or received approval for closure from the department. This database has not been updated by the Arizona Department of Environmental Quality since 1999.

### **LUST**

Leaking Underground Storage Tanks

VERSION DATE: 01/10/17

The Tank Programs Division of the Arizona Department of Environmental Quality (ADEQ) defines a leaking underground storage tank (LUST) as a UST that leaked some petroleum or hazardous substances into the soil or ground water. All LUSTs require an investigation and possible cleanup. Generally, releases from regulated USTs are the responsibility of the ADEQ UST Corrective Action Section. ADEQ does not regulate releases from unregulated USTs or above ground storage tanks.

### **OPENLF**

Open Landfill Facilities

VERSION DATE: 06/03/16

This database is provided by the Waste Programs Division's Solid Waste Management Section of the Arizona Department of Environmental Quality (ADEQ) and includes the following types of open landfills: Not ADEQ Regulated Landfills, Non-Municipal Solid Waste Landfills, Private Landfills, Municipal Solid Waste Landfills, and Native American Landfills.

### **VRPBF**

Voluntary Remediation Program and Brownfields Program Sites

VERSION DATE: 02/14/17

The Waste Programs Division of the Arizona Department of Environmental Quality (ADEQ) maintains this listing of Voluntary Remediation Program (VRP) and Brownfields Program sites. As stated by the ADEQ, Brownfields remediation



[www.geo-search.com](http://www.geo-search.com) 888-396-0042

## ***Environmental Records Definitions – STATE (AZ)***

project sites are required to apply for, and be accepted into the VRP. Oversight by the VRP helps ensure the Brownfields remediation projects protect human health and the environment. Through VRP, interested parties investigate and clean up soil and groundwater contaminated sites in cooperation with ADEQ. ADEQ reviews proposed voluntary remedial actions and provides a determination of no further action after successful site cleanup. Arizona Revised Statute §39-121.03(A) authorizes state agencies to charge for the reproduction of the public record based on the "value of the reproduction on the commercial market as best determined by the public body" when a records request is for a "commercial purpose" as defined by the statute. ADEQ has determined that requests for this data list meet the requirements of a commercial purpose. For this reason, GeoSearch is limited in obtaining frequent updates based on the associated costs.

### **ASPL**

Arizona Superfund Program List

VERSION DATE: 02/28/17

The Arizona Superfund Program List is comprised of the following elements: Water Quality Assurance Revolving Fund (WQARF) Registry sites, National Priorities List (NPL) sites and Department of Defense (DOD) sites requiring Arizona Department of Environmental Quality (ADEQ) Superfund Programs Section oversight. Prior to July 5, 2000, the ADEQ Superfund Programs Section published a list of sites entitled "Arizona CERCLIS Information Data System" (ACIDS). The ACIDS list has been replaced as an active list by the ASPL.

### **SHWS**

State Hazardous Waste Sites

VERSION DATE: 08/03/95

The Arizona CERCLIS Information Data System (ACIDS) list was used by the Arizona Department of Environmental Quality Superfund Programs Section (SPS) prior to July 2000. The ACIDS list consists of locations subject to investigations concerning possible contamination of soil, surface water, or groundwater under the State Water Quality Assurance Revolving Fund (WQARF) and Federal CERCLA programs. The ACIDS list has been archived and is no longer being distributed or updated. The ACIDS list has been replaced by the Arizona Superfund Program List (ASPL).

### **WQARF**

Water Quality Assurance Revolving Fund Program Registry

VERSION DATE: 02/28/17

The Arizona Department of Environmental Quality states that a WQARF (water quality assurance revolving fund) site is defined in statute as the "geographical areal extent of contamination" (Arizona Revised Statutes § 49- 281.14). The Remedial Projects Section uses the Arizona Water Quality Assurance Revolving Fund (WQARF), created under the Environmental Quality Act of 1986, to support hazardous substance cleanup efforts in the state. ADEQ established a registry of sites in Arizona where groundwater and/or soil contamination is present and qualify for funds from the Water Quality Assurance Revolving Fund (WQARF). Sites on the WQARF Registry are evaluated and given a score based on the type and location of contaminant(s) and the possibility for human exposure to the contaminant(s) present. The scores are used to help determine relative risk at the site, but do not necessarily indicate a direct risk to people or the environment. The maximum score a site can receive is 120.



[www.geo-search.com](http://www.geo-search.com) 888-396-0042

## ***Environmental Records Definitions - TRIBAL***

### **USTR09**

Underground Storage Tanks On Tribal Lands

VERSION DATE: 10/06/16

This database, provided by the United States Environmental Protection Agency (EPA), contains underground storage tanks on Tribal lands located in EPA Region 9. This region includes the following states: Arizona, California, Hawaii, Nevada, and the territories of Guam and American Samoa.

### **LUSTR09**

Leaking Underground Storage Tanks On Tribal Lands

VERSION DATE: 10/06/16

This database, provided by the United States Environmental Protection Agency (EPA), contains leaking underground storage tanks on Tribal lands located in EPA Region 9. This region includes the following states: Arizona, California, Hawaii, Nevada, and the territories of Guam and American Samoa.

### **ODINDIAN**

Open Dump Inventory on Tribal Lands

VERSION DATE: 11/08/06

This Indian Health Service database contains information about facilities and sites on tribal lands where solid waste is disposed of, which are not sanitary landfills or hazardous waste disposal facilities, and which meet the criteria promulgated under section 4004 of the Solid Waste Disposal Act (42 U.S.C. 6944).

### **INDIANRES**

Indian Reservations

VERSION DATE: 01/01/00

The Department of Interior and Bureau of Indian Affairs maintains this database that includes American Indian Reservations, off-reservation trust lands, public domain allotments, Alaska Native Regional Corporations and Recognized State Reservations.



[www.geo-search.com](http://www.geo-search.com) 888-396-0042

---

## ***E RecSearch Report***

---

[Satellite view](#)

*Target Property:*  
***I-11 Segment U County, Arizona***

*Prepared For:*  
***Pinyon Environmental Inc***

***Order #: 89818***  
***Job #: 194890***  
***Project #: 71550704***  
***PO #: JAL***  
***Date: 07/03/2017***

**Table of Contents**

Target Property Summary ..... 4

Database Summary..... 5

Database Radius Summary ..... 9

Located Sites Summary ..... 17

Unlocated Sites Summary..... 20

Environmental Records Definitions ..... 21

Unlocatable Report..... See Attachment

Zip Report..... See Attachment

## **Disclaimer**

*This report was designed by GeoSearch to meet or exceed the records search requirements of the All Appropriate Inquiries Rule (40 CFR §312.26) and the current version of the ASTM International E1527, Standard Practice for Environmental Site Assessments: Phase I Environmental Site Assessment Process or, if applicable, the custom requirements requested by the entity that ordered this report. The records and databases of records used to compile this report were collected from various federal, state and local governmental entities. It is the goal of GeoSearch to meet or exceed the 40 CFR §312.26 and E1527 requirements for updating records by using the best available technology. GeoSearch contacts the appropriate governmental entities on a recurring basis. Depending on the frequency with which a record source or database of records is updated by the governmental entity, the data used to prepare this report may be updated monthly, quarterly, semi-annually, or annually.*

*The information provided in this report was obtained from a variety of public sources. GeoSearch cannot ensure and makes no warranty or representation as to the accuracy, reliability, quality, errors occurring from data conversion or the customer's interpretation of this report. This report was made by GeoSearch for exclusive use by its clients only. Therefore, this report may not contain sufficient information for other purposes or parties. GeoSearch and its partners, employees, officers And independent contractors cannot be held liable For actual, incidental, consequential, special or exemplary damages suffered by a customer resulting directly or indirectly from any information provided by GeoSearch.*



www.geo-search.com 888-396-0042

## ***Target Property Summary***

### **Target Property Information**

*I-11 Segment U*

*Arizona*

#### **Coordinates**

*Corridor*

#### **USGS Quadrangle**

*Outlaw Hill, AZ*

*Star Well, AZ*

*Vulture Peak, AZ*

*Congress Sw, AZ*

*Flatiron Mountain, AZ Flores, AZ*

*Wildcat Well, AZ*

*Wintersburg, AZ*

*Belmont Mountain, AZ*

### **Geographic Coverage Information**

*County/Parish: Maricopa (AZ) , Yavapai (AZ)*

#### **ZipCode(s):**

Congress AZ: 85332

Tonopah AZ: 85354

Wickenburg AZ: 85390

#### **Radon**

\* Target property is located in Radon Zone 2.

Zone 2 areas have a predicted average indoor radon screening level between 2 and 4 pCi/L (picocuries per liter).(picocuries per liter).



www.geo-search.com 888-396-0042

## Database Summary

### **FEDERAL LISTING**

#### **Standard Environmental Records**

Database	Acronym	Locatable	Unlocatable	Search Radius (miles)
EMERGENCY RESPONSE NOTIFICATION SYSTEM	<a href="#">ERNSAZ</a>	0	0	TP/AP
FEDERAL ENGINEERING INSTITUTIONAL CONTROL SITES	<a href="#">EC</a>	0	0	TP/AP
LAND USE CONTROL INFORMATION SYSTEM	<a href="#">LUCIS</a>	0	0	TP/AP
RCRA SITES WITH CONTROLS	<a href="#">RCRASC</a>	0	0	TP/AP
RESOURCE CONSERVATION & RECOVERY ACT - GENERATOR	<a href="#">RCRAGR09</a>	0	0	0.1250
RESOURCE CONSERVATION & RECOVERY ACT - NON-GENERATOR	<a href="#">RCRANGR09</a>	0	0	0.1250
BROWNFIELDS MANAGEMENT SYSTEM	<a href="#">BF</a>	0	0	0.5000
DELISTED NATIONAL PRIORITIES LIST	<a href="#">DNPL</a>	0	0	0.5000
NO LONGER REGULATED RCRA NON-CORRACTS TSD FACILITIES	<a href="#">NLRRCRAT</a>	0	0	0.5000
RESOURCE CONSERVATION & RECOVERY ACT - NON-CORRACTS TREATMENT, STORAGE & DISPOSAL FACILITIES	<a href="#">RCRAT</a>	0	0	0.5000
SUPERFUND ENTERPRISE MANAGEMENT SYSTEM	<a href="#">SEMS</a>	0	0	0.5000
SUPERFUND ENTERPRISE MANAGEMENT SYSTEM ARCHIVE SITE INVENTORY D	<a href="#">SEMSARCH</a>	0	0	0.5000
NATIONAL PRIORITIES LIST	<a href="#">NPL</a>	0	0	1.0000
NO LONGER REGULATED RCRA CORRECTIVE ACTION FACILITIES	<a href="#">NLRRCRAC</a>	0	0	1.0000
PROPOSED NATIONAL PRIORITIES LIST	<a href="#">PNPL</a>	0	0	1.0000
RESOURCE CONSERVATION & RECOVERY ACT - CORRECTIVE ACTION FACILITIES	<a href="#">RCRAC</a>	0	0	1.0000
RESOURCE CONSERVATION & RECOVERY ACT - SUBJECT TO CORRECTIVE ACTION FACILITIES	<a href="#">RCRASUBC</a>	0	0	1.0000
SUB-TOTAL	N/A	0	0	N/A



www.geo-search.com 888-396-0042



### Additional Environmental Records

Database	Acronym	Locatable	Unlocatable	Search Radius (miles)
AEROMETRIC INFORMATION RETRIEVAL SYSTEM / AIR FACILITY SUBSYSTEM Y	<a href="#">AIRSAFS</a>	0	0	TP/AP
BIENNIAL REPORTING SYSTEM	<a href="#">BRS</a>	0	0	TP/AP
CERCLIS LIENS	<a href="#">SFLIENS</a>	0	0	TP/AP
CLANDESTINE DRUG LABORATORY LOCATIONS	<a href="#">CDL</a>	0	0	TP/AP
EPA DOCKET DATA	<a href="#">DOCKETS</a>	0	0	TP/AP
ENFORCEMENT AND COMPLIANCE HISTORY INFORMATION	<a href="#">ECHOR09</a>	0	0	TP/AP
FACILITY REGISTRY SYSTEM	<a href="#">FRSAZ</a>	0	0	TP/AP
HAZARDOUS MATERIALS INCIDENT REPORTING SYSTEM	<a href="#">HMIRS09</a>	0	0	TP/AP
INTEGRATED COMPLIANCE INFORMATION SYSTEM (FORMERLY DOCKETS)	<a href="#">ICIS</a>	0	0	TP/AP
INTEGRATED COMPLIANCE INFORMATION SYSTEM NATIONAL POLLUTANT DISCHARGE ELIMINATION SYSTEM	<a href="#">ICISNPDES</a>	0	0	TP/AP
MATERIAL LICENSING TRACKING SYSTEM	<a href="#">MLTS</a>	0	0	TP/AP
NATIONAL POLLUTANT DISCHARGE ELIMINATION SYSTEM	<a href="#">NPDESR09</a>	0	0	TP/AP
PCB ACTIVITY DATABASE SYSTEM	<a href="#">PADS</a>	0	0	TP/AP
PERMIT COMPLIANCE SYSTEM	<a href="#">PCSR09</a>	0	0	TP/AP
SECTION SEVEN TRACKING SYSTEM	<a href="#">SSTS</a>	0	0	TP/AP
TOXIC SUBSTANCE CONTROL ACT INVENTORY	<a href="#">TSCA</a>	0	0	TP/AP
TOXICS RELEASE INVENTORY	<a href="#">TRI</a>	0	0	TP/AP
HISTORICAL GAS STATIONS	<a href="#">HISTPST</a>	0	0	0.2500
MINE SAFETY AND HEALTH ADMINISTRATION MASTER INDEX FILE	<a href="#">MSHA</a>	0	0	0.2500
MINERAL RESOURCE DATA SYSTEM	<a href="#">MRDS</a>	0	0	0.2500
OPEN DUMP INVENTORY	<a href="#">ODI</a>	0	0	0.5000
SURFACE MINING CONTROL AND RECLAMATION ACT SITES	<a href="#">SMCRA</a>	0	0	0.5000
URANIUM MILL TAILINGS RADIATION CONTROL ACT SITES	<a href="#">USUMTRCA</a>	0	0	0.5000
DEPARTMENT OF DEFENSE SITES	<a href="#">DOD</a>	0	0	1.0000
FORMER MILITARY NIKE MISSILE SITES	<a href="#">NMS</a>	0	0	1.0000
FORMERLY USED DEFENSE SITES	<a href="#">FUDS</a>	0	0	1.0000
RECORD OF DECISION SYSTEM	<a href="#">RODS</a>	0	0	1.0000
SUB-TOTAL	N/A	0	0	N/A



www.geo-search.com 888-396-0042

## **STATE (AZ) LISTING**

### **Standard Environmental Records**

<b>Database</b>	<b>Acronym</b>	<b>Locatable</b>	<b>Unlocatable</b>	<b>Search Radius (miles)</b>
ENVIRONMENTAL USE RESTRICTION SITES	<a href="#">EUR</a>	0	0	TP/AP
UNDERGROUND STORAGE TANKS	<a href="#">UST</a>	2	0	0.2500
CLOSED SOLID WASTE FACILITIES	<a href="#">CLOSEDSWF</a>	0	0	0.5000
LEAKING UNDERGROUND STORAGE TANKS	<a href="#">LUST</a>	0	0	0.5000
OPEN LANDFILL FACILITIES	<a href="#">OPENLF</a>	0	0	0.5000
VOLUNTARY REMEDIATION PROGRAM AND BROWNFIELDS PROGRAM SITES	<a href="#">VRPBF</a>	0	0	0.5000
ARIZONA SUPERFUND PROGRAM LIST	<a href="#">ASPL</a>	0	0	1.0000
STATE HAZARDOUS WASTE SITES	<a href="#">SHWS</a>	0	0	1.0000
WATER QUALITY ASSURANCE REVOLVING FUND PROGRAM REGISTRY	<a href="#">WQARF</a>	0	0	1.0000
SUB-TOTAL	N/A	2	0	N/A

### **Additional Environmental Records**

<b>Database</b>	<b>Acronym</b>	<b>Locatable</b>	<b>Unlocatable</b>	<b>Search Radius (miles)</b>
AIR QUALITY PERMITS DATABASE	<a href="#">AIRS</a>	0	0	TP/AP
CLANDESTINE DRUG LABORATORIES	<a href="#">CDL</a>	0	0	TP/AP
REGISTERED DRYWELLS	<a href="#">DRYWELLS</a>	0	0	TP/AP
SPILLS DATABASE	<a href="#">SPILLS</a>	0	0	TP/AP
WASTEWATER FACILITY LIST	<a href="#">WWFAC</a>	0	0	TP/AP
BIOHAZARDOUS MEDICAL WASTE FACILITIES	<a href="#">BIOMW</a>	0	0	0.2500
DRY CLEANERS INVENTORY	<a href="#">CLEANERS</a>	0	0	0.5000
SUB-TOTAL	N/A	0	0	N/A



www.geo-search.com 888-396-0042

## **TRIBAL LISTING**

### **Standard Environmental Records**

<b>Database</b>	<b>Acronym</b>	<b>Locatable</b>	<b>Unlocatable</b>	<b>Search Radius (miles)</b>
UNDERGROUND STORAGE TANKS ON TRIBAL LANDS	<a href="#">USTR09</a>	0	0	0.2500
LEAKING UNDERGROUND STORAGE TANKS ON TRIBAL LANDS	<a href="#">LUSTR09</a>	0	0	0.5000
OPEN DUMP INVENTORY ON TRIBAL LANDS	<a href="#">ODINDIAN</a>	0	0	0.5000
SUB-TOTAL	N/A	0	0	N/A

### **Additional Environmental Records**

<b>Database</b>	<b>Acronym</b>	<b>Locatable</b>	<b>Unlocatable</b>	<b>Search Radius (miles)</b>
INDIAN RESERVATIONS	<a href="#">INDIANRES</a>	0	0	1.0000
SUB-TOTAL	N/A	0	0	N/A
TOTAL	N/A	2	0	N/A



www.geo-search.com 888-396-0042

## Database Radius Summary

### **FEDERAL LISTING**

Standard environmental records are displayed in **bold**.

Acronym	Search Radius (miles)	TP/AP (0 - 0.02)	1/8 Mile (> TP/AP)	1/4 Mile (> 1/8)	1/2 Mile (> 1/4)	1 Mile (> 1/2)	> 1 Mile	Total
AIRSAFS	0.0200	0	NS	NS	NS	NS	NS	0
BRS	0.0200	0	NS	NS	NS	NS	NS	0
CDL	0.0200	0	NS	NS	NS	NS	NS	0
DOCKETS	0.0200	0	NS	NS	NS	NS	NS	0
<b>EC</b>	<b>0.0200</b>	<b>0</b>	<b>NS</b>	<b>NS</b>	<b>NS</b>	<b>NS</b>	<b>NS</b>	<b>0</b>
ECHOR09	0.0200	0	NS	NS	NS	NS	NS	0
<b>ERNSAZ</b>	<b>0.0200</b>	<b>0</b>	<b>NS</b>	<b>NS</b>	<b>NS</b>	<b>NS</b>	<b>NS</b>	<b>0</b>
FRSAZ	0.0200	0	NS	NS	NS	NS	NS	0
HMIRSR09	0.0200	0	NS	NS	NS	NS	NS	0
ICIS	0.0200	0	NS	NS	NS	NS	NS	0
ICISNPDES	0.0200	0	NS	NS	NS	NS	NS	0
<b>LUCIS</b>	<b>0.0200</b>	<b>0</b>	<b>NS</b>	<b>NS</b>	<b>NS</b>	<b>NS</b>	<b>NS</b>	<b>0</b>
MLTS	0.0200	0	NS	NS	NS	NS	NS	0
NPDES09	0.0200	0	NS	NS	NS	NS	NS	0
PADS	0.0200	0	NS	NS	NS	NS	NS	0
PCSR09	0.0200	0	NS	NS	NS	NS	NS	0
<b>RCRASC</b>	<b>0.0200</b>	<b>0</b>	<b>NS</b>	<b>NS</b>	<b>NS</b>	<b>NS</b>	<b>NS</b>	<b>0</b>
SFLIENS	0.0200	0	NS	NS	NS	NS	NS	0
SSTS	0.0200	0	NS	NS	NS	NS	NS	0
TRI	0.0200	0	NS	NS	NS	NS	NS	0
TSCA	0.0200	0	NS	NS	NS	NS	NS	0
<b>RCRAGR09</b>	<b>0.1250</b>	<b>0</b>	<b>0</b>	<b>NS</b>	<b>NS</b>	<b>NS</b>	<b>NS</b>	<b>0</b>
<b>RCRANGR09</b>	<b>0.1250</b>	<b>0</b>	<b>0</b>	<b>NS</b>	<b>NS</b>	<b>NS</b>	<b>NS</b>	<b>0</b>
HISTPST	0.2500	0	0	0	NS	NS	NS	0
MRDS	0.2500	0	0	0	NS	NS	NS	0
MSHA	0.2500	0	0	0	NS	NS	NS	0
<b>BF</b>	<b>0.5000</b>	<b>0</b>	<b>0</b>	<b>0</b>	<b>0</b>	<b>NS</b>	<b>NS</b>	<b>0</b>
<b>DNPL</b>	<b>0.5000</b>	<b>0</b>	<b>0</b>	<b>0</b>	<b>0</b>	<b>NS</b>	<b>NS</b>	<b>0</b>
<b>NLRRCRAT</b>	<b>0.5000</b>	<b>0</b>	<b>0</b>	<b>0</b>	<b>0</b>	<b>NS</b>	<b>NS</b>	<b>0</b>
ODI	0.5000	0	0	0	0	NS	NS	0
<b>RCRAT</b>	<b>0.5000</b>	<b>0</b>	<b>0</b>	<b>0</b>	<b>0</b>	<b>NS</b>	<b>NS</b>	<b>0</b>
<b>SEMS</b>	<b>0.5000</b>	<b>0</b>	<b>0</b>	<b>0</b>	<b>0</b>	<b>NS</b>	<b>NS</b>	<b>0</b>
<b>SEMSARCH</b>	<b>0.5000</b>	<b>0</b>	<b>0</b>	<b>0</b>	<b>0</b>	<b>NS</b>	<b>NS</b>	<b>0</b>
SMCRA	0.5000	0	0	0	0	NS	NS	0
USUMTRCA	0.5000	0	0	0	0	NS	NS	0



www.geo-search.com 888-396-0042

<b>Acronym</b>	<b>Search Radius (miles)</b>	<b>TP/AP (0 - 0.02)</b>	<b>1/8 Mile (&gt; TP/AP)</b>	<b>1/4 Mile (&gt; 1/8)</b>	<b>1/2 Mile (&gt; 1/4)</b>	<b>1 Mile (&gt; 1/2)</b>	<b>&gt; 1 Mile</b>	<b>Total</b>
DOD	1.0000	0	0	0	0	0	NS	0
FUDS	1.0000	0	0	0	0	0	NS	0
NLRRCRAC	1.0000	0	0	0	0	0	NS	0
NMS	1.0000	0	0	0	0	0	NS	0
NPL	1.0000	0	0	0	0	0	NS	0
PNPL	1.0000	0	0	0	0	0	NS	0
RCRAC	1.0000	0	0	0	0	0	NS	0
RCRASUBC	1.0000	0	0	0	0	0	NS	0
RODS	1.0000	0	0	0	0	0	NS	0
SUB-TOTAL	N/A	0	0	0	0	0	0	0

## **STATE (AZ) LISTING**

Standard environmental records are displayed in **bold**.

<b>Acronym</b>	<b>Search Radius (miles)</b>	<b>TP/AP (0 - 0.02)</b>	<b>1/8 Mile (&gt; TP/AP)</b>	<b>1/4 Mile (&gt; 1/8)</b>	<b>1/2 Mile (&gt; 1/4)</b>	<b>1 Mile (&gt; 1/2)</b>	<b>&gt; 1 Mile</b>	<b>Total</b>
AIRS	0.0200	0	NS	NS	NS	NS	NS	0
CDL	0.0200	0	NS	NS	NS	NS	NS	0
DRYWELLS	0.0200	0	NS	NS	NS	NS	NS	0
<b>EUR</b>	<b>0.0200</b>	<b>0</b>	<b>NS</b>	<b>NS</b>	<b>NS</b>	<b>NS</b>	<b>NS</b>	<b>0</b>
SPILLS	0.0200	0	NS	NS	NS	NS	NS	0
WWFAC	0.0200	0	NS	NS	NS	NS	NS	0
BIOMW	0.2500	0	0	0	NS	NS	NS	0
<b>UST</b>	<b>0.2500</b>	<b>0</b>	<b>0</b>	<b>2</b>	<b>NS</b>	<b>NS</b>	<b>NS</b>	<b>2</b>
CLEANERS	0.5000	0	0	0	0	NS	NS	0
<b>CLOSEDSWF</b>	<b>0.5000</b>	<b>0</b>	<b>0</b>	<b>0</b>	<b>0</b>	<b>NS</b>	<b>NS</b>	<b>0</b>
<b>LUST</b>	<b>0.5000</b>	<b>0</b>	<b>0</b>	<b>0</b>	<b>0</b>	<b>NS</b>	<b>NS</b>	<b>0</b>
<b>OPENLF</b>	<b>0.5000</b>	<b>0</b>	<b>0</b>	<b>0</b>	<b>0</b>	<b>NS</b>	<b>NS</b>	<b>0</b>
<b>VRPBF</b>	<b>0.5000</b>	<b>0</b>	<b>0</b>	<b>0</b>	<b>0</b>	<b>NS</b>	<b>NS</b>	<b>0</b>
<b>ASPL</b>	<b>1.0000</b>	<b>0</b>	<b>0</b>	<b>0</b>	<b>0</b>	<b>0</b>	<b>NS</b>	<b>0</b>
<b>SHWS</b>	<b>1.0000</b>	<b>0</b>	<b>0</b>	<b>0</b>	<b>0</b>	<b>0</b>	<b>NS</b>	<b>0</b>
<b>WQARF</b>	<b>1.0000</b>	<b>0</b>	<b>0</b>	<b>0</b>	<b>0</b>	<b>0</b>	<b>NS</b>	<b>0</b>
SUB-TOTAL	N/A	0	0	2	0	0	0	2



www.geo-search.com 888-396-0042

## **TRIBAL LISTING**

Standard environmental records are displayed in **bold**.

<b>Acronym</b>	<b>Search Radius (miles)</b>	<b>TP/AP (0 - 0.02)</b>	<b>1/8 Mile (&gt; TP/AP)</b>	<b>1/4 Mile (&gt; 1/8)</b>	<b>1/2 Mile (&gt; 1/4)</b>	<b>1 Mile (&gt; 1/2)</b>	<b>&gt; 1 Mile</b>	<b>Total</b>
<b>USTR09</b>	<b>0.2500</b>	<b>0</b>	<b>0</b>	<b>0</b>	<b>NS</b>	<b>NS</b>	<b>NS</b>	<b>0</b>
<b>LUSTR09</b>	<b>0.5000</b>	<b>0</b>	<b>0</b>	<b>0</b>	<b>0</b>	<b>NS</b>	<b>NS</b>	<b>0</b>
<b>ODINDIAN</b>	<b>0.5000</b>	<b>0</b>	<b>0</b>	<b>0</b>	<b>0</b>	<b>NS</b>	<b>NS</b>	<b>0</b>
<b>INDIANRES</b>	<b>1.0000</b>	<b>0</b>	<b>0</b>	<b>0</b>	<b>0</b>	<b>0</b>	<b>NS</b>	<b>0</b>
<b>SUB-TOTAL</b>	<b>N/A</b>	<b>0</b>	<b>0</b>	<b>0</b>	<b>0</b>	<b>0</b>	<b>0</b>	<b>0</b>
<b>TOTAL</b>	<b>N/A</b>	<b>0</b>	<b>0</b>	<b>2</b>	<b>0</b>	<b>0</b>	<b>0</b>	<b>2</b>

NOTES:

NS = NOT SEARCHED

TP/AP = TARGET PROPERTY/ADJACENT PROPERTY



www.geo-search.com 888-396-0042

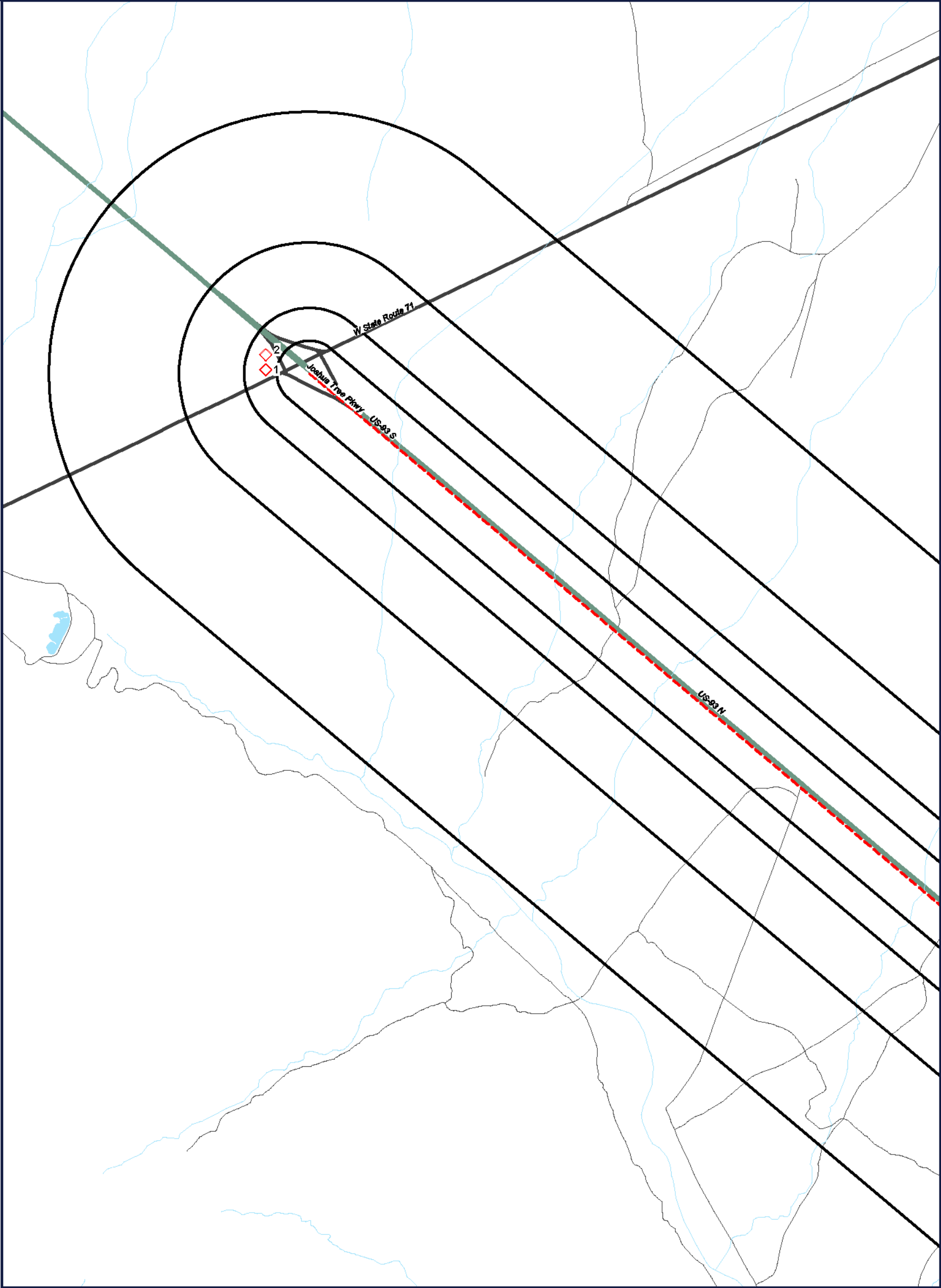
This map illustrates a proposed transportation corridor, likely for a new highway or transit line, running north-south through a mountainous region in Arizona. The corridor is defined by a red dashed line, with black contour lines showing the terrain's elevation. Key roads shown include W State Route 71, W US Highway 60, S US Highway 89, and I-10 W. The map also depicts the San Pedro River and several towns, including Yuma and Blythe. A scale bar indicates distances from 1/8 mile to 1 mile. The map is oriented with North at the top.

**I-11 Segment U  
County, Arizona**





RADIUS MAP



Target Property (TP)  
UST

I-11 Segment U  
County, Arizona



0' 1000' 2000' 3000'  
SCALE: 1" = 2000'



ORTHOPHOTO MAP



bing Image courtesy of USGS © 2017 Microsoft Corporation

Target Property (TP)  
UST

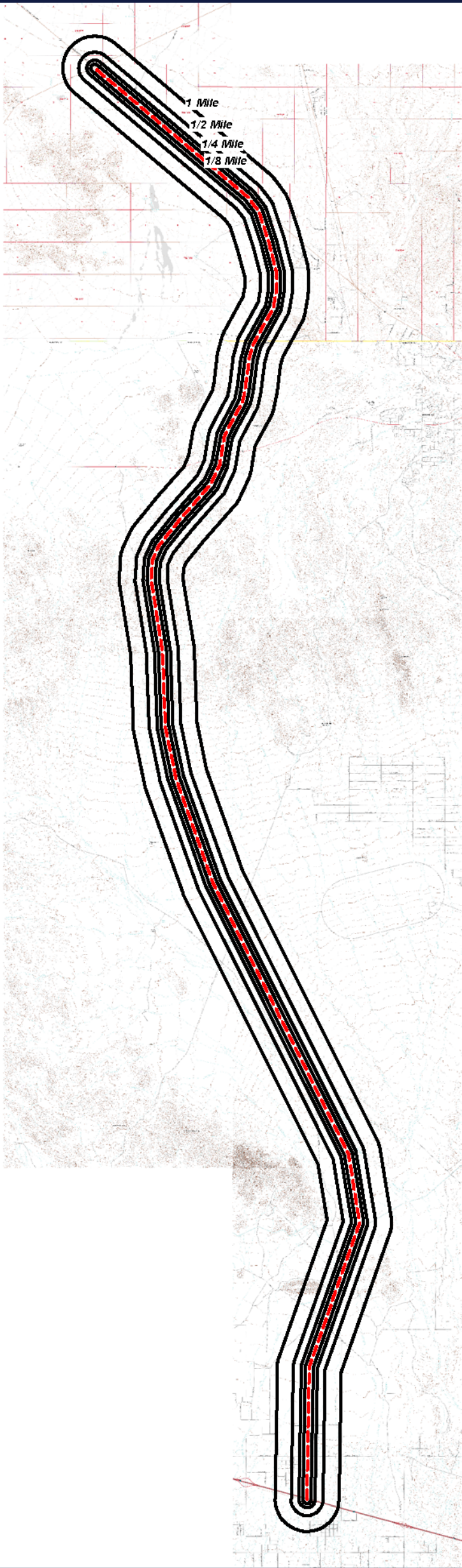
Quadrangle(s): Outlaw Hill,  
Star Well, Vulture Peak,  
Congress Sw, Flatiron  
Mountain, Flores, Wildcat  
Well, Wintersburg, Belmont  
Mountain  
I-11 Segment U  
County, Arizona



0' 1000' 2000' 3000'  
SCALE: 1" = 2000'



TOPOGRAPHIC MAP



Target Property (TP)

Quadrangle(s): Outlaw Hill,  
Star Well, Vulture Peak,  
Congress Sw, Flatiron  
Mountain, Flores, Wildcat  
Well, Wintersburg, Belmont  
Mountain  
Source: USGS, 10/21/2011  
I-11 Segment U  
County, Arizona



## Located Sites Summary

NOTE: Standard environmental records are displayed in **bold**.

Map ID#	Database Name	Site ID#	Distance From Site	Site Name	Address	PAGE #
<a href="#">1</a>	UST	0-009336	0.17 mi. W (898 ft.)	VACANT	NO ADDRESS ON FILE, CONGRESS, AZ	<a href="#">15</a>
<a href="#">2</a>	UST	0-009041	0.19 mi. NW (1003 ft.)	SCOTT'S AUTO	CONGRESS	<a href="#">16</a>



www.geo-search.com 888-396-0042

## **Underground Storage Tanks**

**[MAP ID# 1](#)**

Distance from Property: 0.17 mi. (898 ft.) W

### **FACILITY INFORMATION**

GEOSEARCH ID: **0-009336**

FACILITY ID: **0-009336**

NAME: **VACANT**

ADDRESS: **NO ADDRESS ON FILE**

**CONGRESS, AZ NOT REPORTED**

OWNER NAME: **NOT REPORTED**

### **FACILITY DETAILS**

TANK ID:	DATE CLOSED:	DATE INSTALLED:	CLOSURE TYPE:
<b>1</b>	<b>NOT REPORTED</b>	<b>NOT REPORTED</b>	<b>NOT REPORTED</b>
<b>2</b>	<b>NOT REPORTED</b>	<b>NOT REPORTED</b>	<b>NOT REPORTED</b>

[Back to Report Summary](#)



www.geo-search.com 888-396-0042

## **Underground Storage Tanks**

**MAP ID# 2**

Distance from Property: 0.19 mi. (1,003 ft.) NW

### **FACILITY INFORMATION**

GEOSEARCH ID: **0-009041**

FACILITY ID: **0-009041**

NAME: **SCOTT'S AUTO**

ADDRESS: **NOT REPORTED**

**CONGRESS, NOT REPORTED NOT REPORTED**

OWNER NAME: **NOT REPORTED**

### **FACILITY DETAILS**

TANK ID:	DATE CLOSED:	DATE INSTALLED:	CLOSURE TYPE:
<b>1</b>	<b>8/22/2007</b>	<b>NOT REPORTED</b>	<b>REMOVAL</b>
<b>2</b>	<b>8/22/2007</b>	<b>NOT REPORTED</b>	<b>REMOVAL</b>
<b>3</b>	<b>8/22/2007</b>	<b>NOT REPORTED</b>	<b>REMOVAL</b>
<b>4</b>	<b>8/22/2007</b>	<b>NOT REPORTED</b>	<b>REMOVAL</b>

[Back to Report Summary](#)



www.geo-search.com 888-396-0042

## ***Unlocated Sites Summary***

*This list contains sites that could not be mapped due to limited or incomplete address information.*

*No Records Found*



www.geo-search.com 888-396-0042

# ***Environmental Records Definitions - FEDERAL***

## ***Environmental Records Definitions***

### **AIRSAFS**

Aerometric Information Retrieval System / Air Facility Subsystem

VERSION DATE: 10/20/14

The United States Environmental Protection Agency (EPA) modified the Aerometric Information Retrieval System (AIRS) to a database that exclusively tracks the compliance of stationary sources of air pollution with EPA regulations: the Air Facility Subsystem (AFS). Since this change in 2001, the management of the AIRS/AFS database was assigned to EPA's Office of Enforcement and Compliance Assurance.

### **BRS**

Biennial Reporting System

VERSION DATE: 12/31/11

The United States Environmental Protection Agency (EPA), in cooperation with the States, biennially collects information regarding the generation, management, and final disposition of hazardous wastes regulated under the Resource Conservation and Recovery Act of 1976 (RCRA), as amended. The Biennial Report captures detailed data on the generation of hazardous waste from large quantity generators and data on waste management practices from treatment, storage and disposal facilities. Currently, the EPA states that data collected between 1991 and 1997 was originally a part of the defunct Biennial Reporting System and is now incorporated into the RCRAInfo data system.

### **CDL**

Clandestine Drug Laboratory Locations

VERSION DATE: 07/01/16

The U.S. Department of Justice ("the Department") provides this information as a public service. It contains addresses of some locations where law enforcement agencies reported they found chemicals or other items that indicated the presence of either clandestine drug laboratories or dumpsites. In most cases, the source of the entries is not the Department, and the Department has not verified the entry and does not guarantee its accuracy. Members of the public must verify the accuracy of all entries by, for example, contacting local law enforcement and local health departments. The Department does not establish, implement, enforce, or certify compliance with clean-up or remediation standards for contaminated sites; the public should contact a state or local health department or environmental protection agency for that information.

### **DOCKETS**

EPA Docket Data

VERSION DATE: 12/22/05

The United States Environmental Protection Agency Docket data lists Civil Case Defendants, filing dates as far back as 1971, laws broken including section, violations that occurred, pollutants involved, penalties assessed and superfund awards by facility and location. Please refer to ICIS database as source of current data.

### **EC**

Federal Engineering Institutional Control Sites

VERSION DATE: 08/03/15



[www.geo-search.com](http://www.geo-search.com) 888-396-0042



## ***Environmental Records Definitions - FEDERAL***

This database includes site locations where Engineering and/or Institutional Controls have been identified as part of a selected remedy for the site as defined by United States Environmental Protection Agency official remedy decision documents. A site listing does not indicate that the institutional and engineering controls are currently in place nor will be in place once the remedy is complete; it only indicates that the decision to include either of them in the remedy is documented as of the completed date of the document. Institutional controls are actions, such as legal controls, that help minimize the potential for human exposure to contamination by ensuring appropriate land or resource use. Engineering controls include caps, barriers, or other device engineering to prevent access, exposure, or continued migration of contamination.

**ECHOR09** Enforcement and Compliance History Information

VERSION DATE: 02/08/17

The EPA's Enforcement and Compliance History Online (ECHO) database, provides compliance and enforcement information for facilities nationwide. This database includes facilities regulated as Clean Air Act stationary sources, Clean Water Act direct dischargers, Resource Conservation and Recovery Act hazardous waste handlers, Safe Drinking Water Act public water systems along with other data, such as Toxics Release Inventory releases.

**ERNSAZ** Emergency Response Notification System

VERSION DATE: 04/17/17

This National Response Center database contains data on reported releases of oil, chemical, radiological, biological, and/or etiological discharges into the environment anywhere in the United States and its territories. The data comes from spill reports made to the U.S. Environmental Protection Agency, U.S. Coast Guard, the National Response Center and/or the U.S. Department of Transportation.

**FRSAZ** Facility Registry System

VERSION DATE: 04/04/17

The United States Environmental Protection Agency's Office of Environmental Information (OEI) developed the Facility Registry System (FRS) as the centrally managed database that identifies facilities, sites or places subject to environmental regulations or of environmental interest. The Facility Registry System replaced the Facility Index System or FINDS database.

**HMIRS09** Hazardous Materials Incident Reporting System

VERSION DATE: 11/29/16

The HMIRS database contains unintentional hazardous materials release information reported to the U.S. Department of Transportation located in EPA Region 9. This region includes the following states: Arizona, California, Hawaii, Nevada, and the territories of Guam and American Samoa.

**ICIS** Integrated Compliance Information System (formerly DOCKETS)

VERSION DATE: 03/25/17



www.geo-search.com 888-396-0042

## ***Environmental Records Definitions - FEDERAL***

ICIS is a case activity tracking and management system for civil, judicial, and administrative federal Environmental Protection Agency enforcement cases. ICIS contains information on federal administrative and federal judicial cases under the following environmental statutes: the Clean Air Act, the Clean Water Act, the Resource Conservation and Recovery Act, the Emergency Planning and Community Right-to-Know Act - Section 313, the Toxic Substances Control Act, the Federal Insecticide, Fungicide, and Rodenticide Act, the Comprehensive Environmental Response, Compensation, and Liability Act, the Safe Drinking Water Act, and the Marine Protection, Research, and Sanctuaries Act.



[www.geo-search.com](http://www.geo-search.com) 888-396-0042

## ***Environmental Records Definitions - FEDERAL***

### **ICISNPDES**

Integrated Compliance Information System National Pollutant Discharge Elimination System

VERSION DATE: 01/21/17

In 2006, the Integrated Compliance Information System (ICIS) - National Pollutant Discharge Elimination System (NPDES) became the NPDES national system of record for select states, tribes and territories. ICIS-NPDES is an information management system maintained by the United States Environmental Protection Agency's Office of Compliance to track permit compliance and enforcement status of facilities regulated by the NPDES under the Clean Water Act. ICIS-NPDES is designed to support the NPDES program at the state, regional, and national levels.

### **LUCIS**

Land Use Control Information System

VERSION DATE: 09/01/06

The LUCIS database is maintained by the U.S. Navy and contains information for former Base Realignment and Closure (BRAC) properties across the United States.

### **MLTS**

Material Licensing Tracking System

VERSION DATE: 02/12/16

MLTS is a list of approximately 8,100 sites which have or use radioactive materials subject to the United States Nuclear Regulatory Commission (NRC) licensing requirements.

### **NPDES09**

National Pollutant Discharge Elimination System

VERSION DATE: 04/01/07

Information in this database is extracted from the Water Permit Compliance System (PCS) database which is used by United States Environmental Protection Agency to track surface water permits issued under the Clean Water Act. This database includes permitted facilities located in EPA Region 9. This region includes the following states: Arizona, California, Hawaii, Nevada, and the territories of Guam and American Samoa. The NPDES database was collected from December 2002 until April 2007. Refer to the PCS and/or ICIS-NPDES database as source of current data.

### **PADS**

PCB Activity Database System

VERSION DATE: 07/01/14

The PCB Activity Database System (PADS) is used by the United States Environmental Protection Agency to monitor the activities of polychlorinated biphenyls (PCB) handlers.

### **PCSR09**

Permit Compliance System

VERSION DATE: 08/01/12

The Permit Compliance System is used in tracking enforcement status and permit compliance of facilities controlled by the National Pollutant Discharge Elimination System (NPDES) under the Clean Water Act and is maintained by the United States Environmental Protection Agency's Office of Compliance. PCS is designed to support the NPDES program at the state, regional, and national



www.geo-search.com 888-396-0042

## ***Environmental Records Definitions - FEDERAL***

levels. This database includes permitted facilities located in EPA Region 9. This region includes the following states: Arizona, California, Hawaii, Nevada, and the territories of Guam and American Samoa. PCS has been modernized, and no longer exists. National Pollutant Discharge Elimination System (ICIS-NPDES) data can now be found in Integrated Compliance Information System (ICIS).



[www.geo-search.com](http://www.geo-search.com) 888-396-0042

## ***Environmental Records Definitions - FEDERAL***

**RCRASC** RCRA Sites with Controls

VERSION DATE: 04/04/17

The Resource Conservation and Recovery Act (RCRA) gives EPA the authority to control hazardous waste from the "cradle-to-grave." This includes the generation, transportation, treatment, storage, and disposal of hazardous waste. RCRA also set forth a framework for the management of non-hazardous solid wastes. The 1986 amendments to RCRA enabled EPA to address environmental problems that could result from underground tanks storing petroleum and other hazardous substances. This listing refers to facilities with institutional controls in place.

**SFLIENS** CERCLIS Liens

VERSION DATE: 06/08/12

A Federal CERCLA ("Superfund") lien can exist by operation of law at any site or property at which United States Environmental Protection Agency has spent Superfund monies. These monies are spent to investigate and address releases and threatened releases of contamination. CERCLIS provides information as to the identity of these sites and properties. This database contains those CERCLIS sites where the Lien on Property action is complete.

**SSTS** Section Seven Tracking System

VERSION DATE: 12/08/14

The United States Environmental Protection Agency tracks information on pesticide establishments through the Section Seven Tracking System (SSTS). SSTS records the registration of new establishments and records pesticide production at each establishment. The Federal Insecticide, Fungicide and Rodenticide Act (FIFRA) requires that production of pesticides or devices be conducted in a registered pesticide-producing or device-producing establishment. ("Production" includes formulation, packaging, repackaging, and relabeling.)

**TRI** VERSION DATE: 12/31/15

VERSION DATE: 12/31/15

The Toxics Release Inventory, provided by the United States Environmental Protection Agency, includes data on toxic chemical releases and waste management activities from certain industries as well as federal and tribal facilities. This inventory contains information about the types and amounts of toxic chemicals that are released each year to the air, water, and land as well as information on the quantities of toxic chemicals sent to other facilities for further waste management.

**TSCA** Toxic Substance Control Act Inventory

VERSION DATE: 12/31/06

The Toxic Substances Control Act (TSCA) was enacted in 1976 to ensure that chemicals manufactured, imported, processed, or distributed in commerce, or used or disposed of in the United States do not pose any unreasonable risks to human health or the environment. TSCA section 8(b) provides the United States Environmental Protection Agency authority to "compile, keep current, and publish a list of each chemical substance that is manufactured or processed in the United States." This TSCA Chemical



www.geo-search.com 888-396-0042

## ***Environmental Records Definitions - FEDERAL***

Substance Inventory contains non-confidential information on the production amount of toxic chemicals from each manufacturer and importer site.

**RCRAGR09** Resource Conservation & Recovery Act – Generator

VERSION DATE: 12/12/16

The Resource Conservation and Recovery Act (RCRA) gives EPA the authority to control hazardous waste from the "cradle-to-grave." This includes the generation, transportation, treatment, storage, and disposal of hazardous waste. RCRA also set forth a framework for the management of non-hazardous solid wastes. The 1986 amendments to RCRA enabled EPA to address environmental problems that could result from underground tanks storing petroleum and other hazardous substances. This listing refers to facilities currently generating hazardous waste. EPA Region 9 includes the following states: Arizona, California, Hawaii, Nevada, and the territories of Guam and American Samoa.

**RCRANGR09** Resource Conservation & Recovery Act - Non-Generator

VERSION DATE: 12/12/16

The Resource Conservation and Recovery Act (RCRA) gives EPA the authority to control hazardous waste from the "cradle-to-grave." This includes the generation, transportation, treatment, storage, and disposal of hazardous waste. RCRA also set forth a framework for the management of non-hazardous solid wastes. The 1986 amendments to RCRA enabled EPA to address environmental problems that could result from underground tanks storing petroleum and other hazardous substances. This listing refers to facilities classified as non-generators. Non-Generators do not presently generate hazardous waste. EPA Region 9 includes the following states: Arizona, California, Hawaii, Nevada, and the territories of Guam and American Samoa.

**HISTPST** Historical Gas Stations

VERSION DATE: NR

This historic directory of service stations is provided by the Cities Service Company. The directory includes Cities Service filling stations that were located throughout the United States in 1930.

**MRDS** Mineral Resource Data System

VERSION DATE: 03/15/16

MRDS (Mineral Resource Data System) is a collection of reports describing metallic and nonmetallic mineral resources throughout the world. Included are deposit name, location, commodity, deposit description, geologic characteristics, production, reserves, resources, and references. This database contains the records previously provided in the Mineral Resource Data System (MRDS) of USGS and the Mineral Availability System/Mineral Industry Locator System (MAS/MILS) originated in the U.S. Bureau of Mines, which is now part of USGS.

**MSHA** Mine Safety and Health Administration Master Index File

VERSION DATE: 02/03/17



www.geo-search.com 888-396-0042

## ***Environmental Records Definitions - FEDERAL***

The Mine dataset lists all Coal and Metal/Non-Metal mines under MSHA's jurisdiction since 1/1/1970. It includes such information as the current status of each mine (Active, Abandoned, Non Producing, etc.), the current owner and operating company, commodity codes and physical attributes of the mine. Mine ID is the unique key for this data. This information is provided by the United States Department of Labor - Mine Safety and Health Administration (MSHA).

**BF** Brownfields Management System

VERSION DATE: 05/10/17

Brownfields are real property, the expansion, redevelopment, or reuse of which may be complicated by the presence or potential presence of a hazardous substance, pollutant, or contaminant. Cleaning up and reinvesting in these properties takes development pressures off of undeveloped, open land, and both improves and protects the environment. The United States Environmental Protection Agency maintains this database to track activities in the various brown field grant programs including grantee assessment, site cleanup and site redevelopment.

This database included tribal brownfield sites.

**DNPL** Delisted National Priorities List

VERSION DATE: 04/05/17

This database includes sites from the United States Environmental Protection Agency's Final National Priorities List (NPL) where remedies have proven to be satisfactory or sites where the original analyses were inaccurate, and the site is no longer appropriate for inclusion on the NPL, and final publication in the Federal Register has occurred.

**NLRRCRAT** No Longer Regulated RCRA Non-CORRACTS TSD Facilities

VERSION DATE: 12/12/16

This database includes RCRA Non-Corrective Action TSD facilities that are no longer regulated by the United States Environmental Protection Agency or do not meet other RCRA reporting requirements. This listing includes facilities that formerly treated, stored or disposed of hazardous waste.

**ODI** Open Dump Inventory

VERSION DATE: 06/01/85

The open dump inventory was published by the United States Environmental Protection Agency. An "open dump" is defined as a facility or site where solid waste is disposed of which is not a sanitary landfill which meets the criteria promulgated under section 4004 of the Solid Waste Disposal Act (42 U.S.C. 6944) and which is not a facility for disposal of hazardous waste. This inventory has not been updated since June 1985.

**RCRAT** Resource Conservation & Recovery Act - Non-CORRACTS Treatment, Storage & Disposal Facilities

VERSION DATE: 12/12/16



[www.geo-search.com](http://www.geo-search.com) 888-396-0042

## ***Environmental Records Definitions - FEDERAL***

The Resource Conservation and Recovery Act (RCRA) gives EPA the authority to control hazardous waste from the "cradle-to-grave." This includes the generation, transportation, treatment, storage, and disposal of hazardous waste. RCRA also set forth a framework for the management of non-hazardous solid wastes. The 1986 amendments to RCRA enabled EPA to address environmental problems that could result from underground tanks storing petroleum and other hazardous substances. This listing refers to facilities recognized as hazardous waste treatment, storage, and disposal sites (TSD).

**SEMS** Superfund Enterprise Management System

VERSION DATE: 04/05/17

The U.S. Environmental Protection Agency's (EPA) Office of Solid Waste and Emergency Response, Office of Superfund Remediation and Technology Innovation (OSRTI), has implemented The Superfund Enterprise Management System (SEMS), formerly known as CERCLIS (Comprehensive Environmental Response, Compensation and Liability Information System) to track and report on clean-up and enforcement activities taking place at Superfund sites. SEMS represents a joint development and ongoing collaboration between Superfund's Remedial, Removal, Federal Facilities, Enforcement and Emergency Response programs.

**SEMSARCH** Superfund Enterprise Management System Archived Site Inventory

VERSION DATE: 04/05/17

The Superfund Enterprise Management System Archive listing (SEMS-ARCHIVE) has replaced the CERCLIS

NFRAP reporting system in 2015. This listing reflect sites that have been assessed and no further remediation is planned and is of no further interest under the Superfund program.



[www.geo-search.com](http://www.geo-search.com) 888-396-0042



## ***Environmental Records Definitions - FEDERAL***

**SMCRA** Surface Mining Control and Reclamation Act Sites

VERSION DATE: 02/22/17

An inventory of land and water impacted by past mining (primarily coal mining) is maintained by OSMRE to provide information needed to implement the Surface Mining Control and Reclamation Act of 1977 (SMCRA). The inventory contains information on the location, type, and extent of AML impacts, as well as, information on the cost associated with the reclamation of those problems. The inventory is based upon field surveys by State, Tribal, and OSMRE program officials. It is dynamic to the extent that it is modified as new problems are identified and existing problems are reclaimed.

**USUMTRCA** Uranium Mill Tailings Radiation Control Act Sites

VERSION DATE: 03/04/17

The Legacy Management Office of the Department of Energy (DOE) manages radioactive and chemical waste, environmental contamination, and hazardous material at over 100 sites across the U.S. The L.M. Office manages this database of sites registered under the Uranium Mill Tailings Control Act (UMTRCA).

**DOD** Department of Defense Sites

VERSION DATE: 06/21/10

This information originates from the National Atlas of the United States Federal Lands data, which includes lands owned or administered by the Federal government. Army DOD, Army Corps of Engineers DOD, Air Force DOD, Navy DOD and Marine DOD areas of 640 acres or more are included.

**FUDS** Formerly Used Defense Sites

VERSION DATE: 06/01/15

The Formerly Used Defense Sites (FUDS) inventory includes properties previously owned by or leased to the United States and under Secretary of Defense Jurisdiction, as well as Munitions Response Areas (MRAs). The remediation of these properties is the responsibility of the Department of Defense. This data is provided by the

U.S. Army Corps of Engineers (USACE), the boundaries/polygon data are based on preliminary findings and not all properties currently have polygon data available. **DISCLAIMER:** This data represents the results of data collection/processing for a specific USACE activity and is in no way to be considered comprehensive or to be used in any legal or official capacity as presented on this site. While the USACE has made a reasonable effort to insure the accuracy of the maps and associated data, it should be explicitly noted that USACE makes no warranty, representation or guaranty, either expressed or implied, as to the content, sequence, accuracy, timeliness or completeness of any of the data provided herein. For additional information on Formerly Used Defense Sites please contact the USACE Public Affairs Office at (202) 528-4285.

**NLRRCRAC** No Longer Regulated RCRA Corrective Action Facilities

VERSION DATE: 12/12/16



www.geo-search.com 888-396-0042

## ***Environmental Records Definitions - FEDERAL***

This database includes RCRA Corrective Action facilities that are no longer regulated by the United States Environmental Protection Agency or do not meet other RCRA reporting requirements.



[www.geo-search.com](http://www.geo-search.com) 888-396-0042

## ***Environmental Records Definitions - FEDERAL***

### **NMS**

Former Military Nike Missile Sites

VERSION DATE: 12/01/84

This information was taken from report DRXTH-AS-IA-83A016 (Historical Overview of the Nike Missile System, 12/1984) which was performed by Environmental Science and Engineering, Inc. for the U.S. Army Toxic and Hazardous Materials Agency Assessment Division. The Nike system was deployed between 1954 and the mid- 1970's. Among the substances used or stored on Nike sites were liquid missile fuel (JP-4); starter fluids (UDKH, aniline, and furfuryl alcohol); oxidizer (IRFNA); hydrocarbons (motor oil, hydraulic fluid, diesel fuel, gasoline, heating oil); solvents (carbon tetrachloride, trichloroethylene, trichloroethane, stoddard solvent); and battery electrolyte. The quantities of material a disposed of and procedures for disposal are not documented in published reports. Virtually all information concerning the potential for contamination at Nike sites is confined to personnel who were assigned to Nike sites.

During deactivation most hardware was shipped to depot-level supply points. There were reportedly instances where excess materials were disposed of on or near the site itself at closure. There was reportedly no routine site decontamination.

### **NPL**

National Priorities List

VERSION DATE: 04/05/17

This database includes United States Environmental Protection Agency (EPA) National Priorities List sites that fall under the EPA's Superfund program, established to fund the cleanup of the most serious uncontrolled or abandoned hazardous waste sites identified for possible long-term remedial action.

### **PNPL**

Proposed National Priorities List

VERSION DATE: 04/05/17

This database contains sites proposed to be included on the National Priorities List (NPL) in the Federal Register. The United States Environmental Protection Agency investigates these sites to determine if they may present long-term threats to public health or the environment.

### **RCRAC**

Resource Conservation & Recovery Act - Corrective Action Facilities

VERSION DATE: 12/12/16

The Resource Conservation and Recovery Act (RCRA) gives EPA the authority to control hazardous waste from the "cradle-to-grave." This includes the generation, transportation, treatment, storage, and disposal of hazardous waste. RCRA also set forth a framework for the management of non-hazardous solid wastes. The 1986 amendments to RCRA enabled EPA to address environmental problems that could result from underground tanks storing petroleum and other hazardous substances. This listing refers to facilities with corrective action activity.

### **RCRASUBC**

Resource Conservation & Recovery Act - Subject to Corrective Action Facilities

VERSION DATE: 12/12/16



[www.geo-search.com](http://www.geo-search.com) 888-396-0042

## ***Environmental Records Definitions - FEDERAL***

The Resource Conservation and Recovery Act (RCRA) gives EPA the authority to control hazardous waste from the "cradle-to-grave." This includes the generation, transportation, treatment, storage, and disposal of hazardous waste. RCRA also set forth a framework for the management of non-hazardous solid wastes. The 1986 amendments to RCRA enabled EPA to address environmental problems that could result from underground tanks storing petroleum and other hazardous substances. This listing refers to facilities subject to corrective actions.



[www.geo-search.com](http://www.geo-search.com) 888-396-0042

## ***Environmental Records Definitions - FEDERAL***

### **RODS**

Record of Decision System

VERSION DATE: 07/01/13

These decision documents maintained by the United States Environmental Protection Agency describe the chosen remedy for NPL (Superfund) site remediation. They also include site history, site description, site characteristics, community participation, enforcement activities, past and present activities, contaminated media, the contaminants present, and scope and role of response action.



[www.geo-search.com](http://www.geo-search.com) 888-396-0042

## ***Environmental Records Definitions – STATE (AZ)***

### **AIRS**

Air Quality Permits Database

VERSION DATE: 01/24/17

This database, maintained by the Air Quality Division of the Arizona Department of Environmental Quality, contains information on air quality permits issued by the ADEQ based on activity type and emission rates of air pollutants per facility. Arizona Revised Statute §39-121.03(A) authorizes state agencies to charge for the reproduction of the public record based on the "value of the reproduction on the commercial market as best determined by the public body" when a records request is for a "commercial purpose" as defined by the statute. ADEQ has determined that requests for this data list meet the requirements of a commercial purpose. For this reason, GeoSearch is limited in obtaining frequent updates based on the associated costs. ADEQ Air Permits Data does NOT include Air Permits in Maricopa, Pima, and Pinal Counties.

### **CDL**

Clandestine Drug Laboratories

VERSION DATE: 05/15/15

This list of seized drug laboratories or sites where drug manufacturing chemicals were seized is provided by the Arizona Board of Technical Registration. These sites are reported to meet the A.R.S. § 12-990(1) definition of a "clandestine drug laboratory". Remediated sites are removed from this list when the Board receives clean up notification from a certified clean up firm. This agency relies on information received from other sources as directed in A.R.S. § 12-1000 and assumes no responsibility for the accuracy or timeliness of third party reporting.

### **DRYWELLS**

Registered Drywells

VERSION DATE: 04/11/17

This listing of registered drywells is maintained by the Arizona Department of Environmental Quality (ADEQ). According to the ADEQ, an Aquifer Protection Permit (APP) is required for drywells draining areas where hazardous substances are used, stored, loaded, or treated. General APPs are issued to certain drywells by statute, as provided in A.R.S. § 49-245.02. In addition, certain discharges to drywells in combination with stormwater are exempt from the APP requirements.

### **EUR**

Environmental Use Restriction Sites

VERSION DATE: 07/12/16

The Arizona Department of Environmental Quality maintains this inventory of DEUR and VEMUR sites. A Declaration of Environmental Use Restriction (DEUR) is a restrictive land use covenant that is required when a property owner elects to use an institutional (i.e., administrative) control or engineering (i.e., physical) control as a means to meet remediation goals. The DEUR runs with and burdens the land, and requires maintenance of any institutional or engineering controls. A Voluntary Environmental Mitigation Use Restriction (VEMUR) is a restrictive land use covenant that, prior to July 18, 2000, was required when a property owner elected to remediate the property to non-residential uses. Effective July 18, 2000, the DEUR replaced the VEMUR as a restrictive use covenant. Arizona Revised Statute §39-121.03(A) authorizes state agencies to charge for the reproduction of the public record based on the "value of the reproduction on the commercial market as best determined by the public body" when a records request is for a "commercial purpose" as defined by the statute.

ADEQ has determined that requests for this data list meet the requirements of a commercial purpose. For this reason, GeoSearch is limited in obtaining frequent updates based on the associated costs.



www.geo-search.com 888-396-0042

***Environmental Records Definitions – STATE (AZ)***



[www.geo-search.com](http://www.geo-search.com) 888-396-0042

## ***Environmental Records Definitions – STATE (AZ)***

### **SPILLS** Spills Database

VERSION DATE: 11/15/07

The Arizona Department of Environmental Quality's (ADEQ) Emergency Response Unit works to minimize injuries, deaths, property damage and threats to human health and the environment from chemical spills, fires, explosions and other pollutant releases by stabilizing emergency incidents through its role as the environmental support agency of the state of Arizona Emergency Response and Recovery Plan. The ADEQ began tracking spills in this database in 1984, and last updated the database on November 15, 2001. For records of incidents after this date, see the National Response Center database (ERNS).

### **WWFAC** Wastewater Facility List

VERSION DATE: 06/03/13

The Water Quality Division of the Arizona Department of Environmental Quality maintains this register of facilities with wastewater permits. Arizona Revised Statute §39-121.03(A) authorizes state agencies to charge for the reproduction of the public record based on the "value of the reproduction on the commercial market as best determined by the public body" when a records request is for a "commercial purpose" as defined by the statute. ADEQ has determined that requests for this data list meet the requirements of a commercial purpose. For this reason, GeoSearch is limited in obtaining frequent updates based on the associated costs.

### **BIOMW** Biohazardous Medical Waste Facilities

VERSION DATE: 12/20/16

"Medical waste" means any solid waste that is generated in diagnosing, treating or immunizing a human being or animal or in any research relating to that diagnosis, treatment or immunization, or in producing or testing biologicals, and includes discarded drugs. "Biohazardous medical waste" is medical waste that is composed of one or more of the following: cultures and stocks; human blood and blood products; human pathologic wastes; medical sharps; and research animal wastes. The Arizona Department of Environmental Quality adopted specific rules for handling biohazardous medical waste and discarded drugs. Non-biohazardous medical waste is handled as solid waste.

### **UST** Underground Storage Tanks

VERSION DATE: 05/19/17

The Tank Programs Division of the Arizona Department of Environmental Quality regulates any underground storage tank (UST) containing petroleum or hazardous substances larger than 110 gallons and operated on or after Jan. 1, 1974, with the exception of those used for on-site heating such as home heating oil USTs. These sites include marketers who sell gasoline to the public (such as service stations and convenience stores) and non-marketers who use tanks solely for their own needs (such as fleet service operators and local governments).

### **CLEANERS** Dry Cleaners Inventory

VERSION DATE: 06/26/06

The Dry Cleaner Inventory Project was provided by Miller Brooks Environmental, Inc. for the Arizona Department of Environmental Quality to assist in the identification, prioritization, investigation and remediation of sites that have released hazardous substances



www.geo-search.com 888-396-0042



## ***Environmental Records Definitions – STATE (AZ)***

into the lands and waters of the state. This Inventory includes the following types of dry cleaner sites: Sites with Known Contamination (sites with documented contamination, or a history of release and/or prior site characterization and remedial activities); Sites with High Potential for Release (sites with multiple owners, sites that have been in operation more than 10 years, sites that specifically operated between 1935 and 1984, and high-volume sites); and Sites with Low Potential for Release (sites that have been in operation only after 1985, or prior to 1934, sites that "broker" cleaning services to other facilities, and sites that operate primarily as a coin-operated laundry facility).

### **CLOSEDSWF**

Closed Solid Waste Facilities

VERSION DATE: 04/30/15

According to Arizona Revised Statutes, Chapter § 49-701, a "Closed solid waste facility" is defined as any of the following: A solid waste facility that ceases storing, treating, processing or receiving for disposal solid waste before the effective date of design and operation rules for that type of facility adopted pursuant to section 49-761; A public solid waste landfill that meets any of the following criteria: ceased receiving solid waste prior to July 1, 1983, ceased receiving solid waste and received at least two feet of cover material prior to January 1, 1986, and/or received approval for closure from the department. This database has not been updated by the Arizona Department of Environmental Quality since 1999.

### **LUST**

Leaking Underground Storage Tanks

VERSION DATE: 01/10/17

The Tank Programs Division of the Arizona Department of Environmental Quality (ADEQ) defines a leaking underground storage tank (LUST) as a UST that leaked some petroleum or hazardous substances into the soil or ground water. All LUSTs require an investigation and possible cleanup. Generally, releases from regulated USTs are the responsibility of the ADEQ UST Corrective Action Section. ADEQ does not regulate releases from unregulated USTs or above ground storage tanks.

### **OPENLF**

Open Landfill Facilities

VERSION DATE: 06/03/16

This database is provided by the Waste Programs Division's Solid Waste Management Section of the Arizona Department of Environmental Quality (ADEQ) and includes the following types of open landfills: Not ADEQ Regulated Landfills, Non-Municipal Solid Waste Landfills, Private Landfills, Municipal Solid Waste Landfills, and Native American Landfills.

### **VRPBF**

Voluntary Remediation Program and Brownfields Program Sites

VERSION DATE: 02/14/17

The Waste Programs Division of the Arizona Department of Environmental Quality (ADEQ) maintains this listing of Voluntary Remediation Program (VRP) and Brownfields Program sites. As stated by the ADEQ, Brownfields remediation project sites are required to apply for, and be accepted into the VRP. Oversight by the VRP helps ensure the Brownfields remediation projects protect human health and the environment. Through VRP, interested parties investigate and clean up soil and groundwater contaminated sites in cooperation with ADEQ. ADEQ reviews proposed voluntary remedial actions and provides a determination of no further action after successful site cleanup. Arizona Revised Statute §39-121.03(A) authorizes state agencies to charge for the reproduction of the public record based on the "value of the reproduction on the commercial market as best determined by the public body" when a records request is for a "commercial purpose" as defined by the statute. ADEQ has determined that requests for this data list meet



www.geo-search.com 888-396-0042

## ***Environmental Records Definitions – STATE (AZ)***

the requirements of a commercial purpose. For this reason, GeoSearch is limited in obtaining frequent updates based on the associated costs.

**ASPL** Arizona Superfund Program List

VERSION DATE: 02/28/17

The Arizona Superfund Program List is comprised of the following elements: Water Quality Assurance Revolving Fund (WQARF) Registry sites, National Priorities List (NPL) sites and Department of Defense (DOD) sites requiring Arizona Department of Environmental Quality (ADEQ) Superfund Programs Section oversight. Prior to July 5, 2000, the ADEQ Superfund Programs Section published a list of sites entitled "Arizona CERCLIS Information Data System" (ACIDS). The ACIDS list has been replaced as an active list by the ASPL.

**SHWS** State Hazardous Waste Sites

VERSION DATE: 08/03/95

The Arizona CERCLIS Information Data System (ACIDS) list was used by the Arizona Department of Environmental Quality Superfund Programs Section (SPS) prior to July 2000. The ACIDS list consists of locations subject to investigations concerning possible contamination of soil, surface water, or groundwater under the State Water Quality Assurance Revolving Fund (WQARF) and Federal CERCLA programs. The ACIDS list has been archived and is no longer being distributed or updated. The ACIDS list has been replaced by the Arizona Superfund Program List (ASPL).

**WQARF** Water Quality Assurance Revolving Fund Program Registry

VERSION DATE: 02/28/17

The Arizona Department of Environmental Quality states that a WQARF (water quality assurance revolving fund) site is defined in statute as the "geographical areal extent of contamination" (Arizona Revised Statutes § 49- 281.14). The Remedial Projects Section uses the Arizona Water Quality Assurance Revolving Fund (WQARF), created under the Environmental Quality Act of 1986, to support hazardous substance cleanup efforts in the state. ADEQ established a registry of sites in Arizona where groundwater and/or soil contamination is present and qualify for funds from the Water Quality Assurance Revolving Fund (WQARF). Sites on the WQARF Registry are evaluated and given a score based on the type and location of contaminant(s) and the possibility for human exposure to the contaminant(s) present. The scores are used to help determine relative risk at the site, but do not necessarily indicate a direct risk to people or the environment. The maximum score a site can receive is 120.



www.geo-search.com 888-396-0042

## ***Environmental Records Definitions – TRIBAL***

### **USTR09**

Underground Storage Tanks On Tribal Lands

VERSION DATE: 10/06/16

This database, provided by the United States Environmental Protection Agency (EPA), contains underground storage tanks on Tribal lands located in EPA Region 9. This region includes the following states: Arizona, California, Hawaii, Nevada, and the territories of Guam and American Samoa.

### **LUSTR09**

Leaking Underground Storage Tanks On Tribal Lands

VERSION DATE: 10/06/16

This database, provided by the United States Environmental Protection Agency (EPA), contains leaking underground storage tanks on Tribal lands located in EPA Region 9. This region includes the following states: Arizona, California, Hawaii, Nevada, and the territories of Guam and American Samoa.

### **ODINDIAN**

Open Dump Inventory on Tribal Lands

VERSION DATE: 11/08/06

This Indian Health Service database contains information about facilities and sites on tribal lands where solid waste is disposed of, which are not sanitary landfills or hazardous waste disposal facilities, and which meet the criteria promulgated under section 4004 of the Solid Waste Disposal Act (42 U.S.C. 6944).

### **INDIANRES**

Indian Reservations

VERSION DATE: 01/01/00

The Department of Interior and Bureau of Indian Affairs maintains this database that includes American Indian Reservations, off-reservation trust lands, public domain allotments, Alaska Native Regional Corporations and Recognized State Reservations.



[www.geo-search.com](http://www.geo-search.com) 888-396-0042

---

## ***E RecSearch Report***

---

[Satellite view](#)

*Target Property:*

***I-11 Segment V  
County, Arizona***

*Prepared For:*

***Pinyon Environmental Inc***

***Order #: 89819***

***Job #: 194891***

***Project #: 71550704***

***PO #: JAL***

***Date: 07/03/2017***

## **Table of Contents**

<i>Target Property Summary .....</i>	<i>4</i>
<i>Database Summary.....</i>	<i>5</i>
<i>Database Radius Summary.....</i>	<i>9</i>
<i>Located Sites Summary .....</i>	<i>17</i>
<i>Unlocated Sites Summary .....</i>	<i>20</i>
<i>Environmental Records Definitions - FEDERAL.....</i>	<i>21</i>
<i>Environmental Records Definitions - STATE (AZ).....</i>	<i>31</i>
<i>Environmental Records Definitions - TRIBAL.....</i>	<i>35</i>
<i>Unlocatable Report.....</i>	<i>See Attachment</i>
<i>Zip Report.....</i>	<i>See Attachment</i>



[www.geo-search.com](http://www.geo-search.com) 888-396-0042

## ***Disclaimer***

*This report was designed by GeoSearch to meet or exceed the records search requirements of the All Appropriate Inquiries Rule (40 CFR §312.26) and the current version of the ASTM International E1527, Standard Practice for Environmental Site Assessments: Phase I Environmental Site Assessment Process or, if applicable, the custom requirements requested by the entity that ordered this report. The records and databases of records used to compile this report were collected from various federal, state and local governmental entities. It is the goal of GeoSearch to meet or exceed the 40 CFR §312.26 and E1527 requirements for updating records by using the best available technology. GeoSearch contacts the appropriate governmental entities on a recurring basis. Depending on the frequency with which a record source or database of records is updated by the governmental entity, the data used to prepare this report may be updated monthly, quarterly, semi-annually, or annually.*

*The information provided in this report was obtained from a variety of public sources. GeoSearch cannot ensure and makes no warranty or representation as to the accuracy, reliability, quality, errors occurring from data conversion or the customer's interpretation of this report. This report was made by GeoSearch for exclusive use by its clients only. Therefore, this report may not contain sufficient information for other purposes or parties. GeoSearch and its partners, employees, officers And independent contractors cannot be held liable For actual, incidental, consequential, special or exemplary damages suffered by a customer resulting directly or indirectly from any information provided by GeoSearch.*



[www.geo-search.com](http://www.geo-search.com) 888-396-0042

## **Target Property Summary**

### **Target Property Information**

I-11 Segment  
V Arizona

**Coordinates**  
Corridor

**USGS Quadrangle**  
Outlaw Hill, AZ  
Star Well, AZ  
Vulture Mine, AZ  
Vulture Peak, AZ  
Congress Sw, AZ  
Flatiron Mountain, AZ  
Flores, AZ  
Wildcat Well, AZ  
Wintersburg, AZ

### **Geographic Coverage Information**

**County/Parish:** Maricopa (AZ) , Yavapai (AZ)

**ZipCode(s):**

Congress AZ: 85332  
Tonopah AZ: 85354  
Wickenburg AZ: 85390

**Radon**

\* Target property is located in Radon Zone 2.  
Zone 2 areas have a predicted average indoor radon screening level between 2 and 4 pCi/L (picocuries per liter).



[www.geo-search.com](http://www.geo-search.com) 888-396-0042

## Database Summary

### FEDERAL LISTING

#### Standard Environmental Records

Database	Acronym	Locatable	Unlocatable	Search Radius (miles)
EMERGENCY RESPONSE NOTIFICATION SYSTEM	<a href="#">ERNSAZ</a>	0	0	TP/AP
FEDERAL ENGINEERING INSTITUTIONAL CONTROL SITES	<a href="#">EC</a>	0	0	TP/AP
LAND USE CONTROL INFORMATION SYSTEM	<a href="#">LUCIS</a>	0	0	TP/AP
RCRA SITES WITH CONTROLS	<a href="#">RCRASC</a>	0	0	TP/AP
RESOURCE CONSERVATION & RECOVERY ACT - GENERATOR	<a href="#">RCRAGR09</a>	0	0	0.1250
RESOURCE CONSERVATION & RECOVERY ACT - NON-GENERATOR	<a href="#">RCRANGR09</a>	0	0	0.1250
BROWNFIELDS MANAGEMENT SYSTEM	<a href="#">BF</a>	0	0	0.5000
DELISTED NATIONAL PRIORITIES LIST	<a href="#">DNPL</a>	0	0	0.5000
NO LONGER REGULATED RCRA NON-CORRACTS TSD FACILITIES	<a href="#">NLRRCRAT</a>	0	0	0.5000
RESOURCE CONSERVATION & RECOVERY ACT - NON-CORRACTS TREATMENT, STORAGE & DISPOSAL FACILITIES	<a href="#">RCRAT</a>	0	0	0.5000
SUPERFUND ENTERPRISE MANAGEMENT SYSTEM	<a href="#">SEMS</a>	0	0	0.5000
SUPERFUND ENTERPRISE MANAGEMENT SYSTEM ARCHIVED SITE INVENTORY	<a href="#">SEMSARCH</a>	0	0	0.5000
NATIONAL PRIORITIES LIST	<a href="#">NPL</a>	0	0	1.0000
NO LONGER REGULATED RCRA CORRECTIVE ACTION FACILITIES	<a href="#">NLRRCRAC</a>	0	0	1.0000
PROPOSED NATIONAL PRIORITIES LIST	<a href="#">PNPL</a>	0	0	1.0000
RESOURCE CONSERVATION & RECOVERY ACT - CORRECTIVE ACTION FACILITIES	<a href="#">RCRAC</a>	0	0	1.0000
RESOURCE CONSERVATION & RECOVERY ACT - SUBJECT TO CORRECTIVE ACTION FACILITIES	<a href="#">RCRASUBC</a>	0	0	1.0000
SUB-TOTAL		0	0	

#### Additional Environmental Records

Database	Acronym	Locatable	Unlocatable	Search Radius (miles)
AEROMETRIC INFORMATION RETRIEVAL SYSTEM / AIR FACILITYSUBSYSTEM	<a href="#">AIRSAFS</a>	0	0	TP/AP
BIENNIAL REPORTING SYSTEM	<a href="#">BRS</a>	0	0	TP/AP
CERCLIS LIENS	<a href="#">SFLIENS</a>	0	0	TP/AP
CLANDESTINE DRUG LABORATORY LOCATIONS	<a href="#">CDL</a>	0	0	TP/AP
EPA DOCKET DATA	<a href="#">DOCKETS</a>	0	0	TP/AP
ENFORCEMENT AND COMPLIANCE HISTORY INFORMATION	<a href="#">ECHOR09</a>	0	0	TP/AP
FACILITY REGISTRY SYSTEM	<a href="#">FRSAZ</a>	0	0	TP/AP
HAZARDOUS MATERIALS INCIDENT REPORTING SYSTEM	<a href="#">HMIRSR09</a>	0	0	TP/AP



www.geo-search.com 888-396-0042



## Database Summary

Database	Acronym	Locatable	Unlocatable	Search Radius (miles)
INTEGRATED COMPLIANCE INFORMATION SYSTEM (FORMERLY DOCKETS)	<a href="#">ICIS</a>	0	0	TP/AP
INTEGRATED COMPLIANCE INFORMATION SYSTEM	<a href="#">ICISNPDES</a>	0	0	TP/AP
NATIONAL POLLUTANT DISCHARGE ELIMINATION SYSTEM				
MATERIAL LICENSING TRACKING SYSTEM	<a href="#">MLTS</a>	0	0	TP/AP
NATIONAL POLLUTANT DISCHARGE ELIMINATION SYSTEM	<a href="#">NPDESRO9</a>	0	0	TP/AP
PCB ACTIVITY DATABASE SYSTEM	<a href="#">PADS</a>	0	0	TP/AP
PERMIT COMPLIANCE SYSTEM	<a href="#">PCSR09</a>	0	0	TP/AP
SECTION SEVEN TRACKING SYSTEM	<a href="#">SSTS</a>	0	0	TP/AP
TOXIC SUBSTANCE CONTROL ACT INVENTORY	<a href="#">TSCA</a>	0	0	TP/AP
TOXICS RELEASE INVENTORY	<a href="#">TRI</a>	0	0	TP/AP
HISTORICAL GAS STATIONS	<a href="#">HISTPST</a>	0	0	0.2500
MINE SAFETY AND HEALTH ADMINISTRATION MASTER INDEX FILE	<a href="#">MSHA</a>	0	0	0.2500
MINERAL RESOURCE DATA SYSTEM	<a href="#">MRDS</a>	0	0	0.2500
OPEN DUMP INVENTORY	<a href="#">ODI</a>	0	0	0.5000
SURFACE MINING CONTROL AND RECLAMATION ACT SITES	<a href="#">SMCRA</a>	0	0	0.5000
URANIUM MILL TAILINGS RADIATION CONTROL ACT SITES	<a href="#">USUMTRCA</a>	0	0	0.5000
DEPARTMENT OF DEFENSE SITES	<a href="#">DOD</a>	0	0	1.0000
FORMER MILITARY NIKE MISSILE SITES	<a href="#">NMS</a>	0	0	1.0000
FORMERLY USED DEFENSE SITES	<a href="#">FUDS</a>	0	0	1.0000
RECORD OF DECISION SYSTEM	<a href="#">RODS</a>	0	0	1.0000
SUB-TOTAL		0	0	



www.geo-search.com 888-396-0042

## Database Summary

### STATE (AZ) LISTING

#### Standard Environmental Records

<b>Database</b>	<b>Acronym</b>	<b>Locatable</b>	<b>Unlocatable</b>	<b>Search Radius (miles)</b>
ENVIRONMENTAL USE RESTRICTION SITES	<a href="#">EUR</a>	0	0	TP/AP
UNDERGROUND STORAGE TANKS	<a href="#">UST</a>	2	0	0.2500
CLOSED SOLID WASTE FACILITIES	<a href="#">CLOSEDSWF</a>	0	0	0.5000
LEAKING UNDERGROUND STORAGE TANKS	<a href="#">LUST</a>	0	0	0.5000
OPEN LANDFILL FACILITIES	<a href="#">OPENLF</a>	0	0	0.5000
VOLUNTARY REMEDIATION PROGRAM AND BROWNFIELDS PROGRAM SITES	<a href="#">VRPBF</a>	0	0	0.5000
ARIZONA SUPERFUND PROGRAM LIST	<a href="#">ASPL</a>	0	0	1.0000
STATE HAZARDOUS WASTE SITES	<a href="#">SHWS</a>	0	0	1.0000
WATER QUALITY ASSURANCE REVOLVING FUND PROGRAM REGISTRY	<a href="#">WQARF</a>	0	0	1.0000
SUB-TOTAL		2	0	

#### Additional Environmental Records

<b>Database</b>	<b>Acronym</b>	<b>Locatable</b>	<b>Unlocatable</b>	<b>Search Radius (miles)</b>
AIR QUALITY PERMITS DATABASE	<a href="#">AIRS</a>	0	0	TP/AP
CLANDESTINE DRUG LABORATORIES	<a href="#">CDL</a>	0	0	TP/AP
REGISTERED DRYWELLS	<a href="#">DRYWELLS</a>	0	0	TP/AP
SPILLS DATABASE	<a href="#">SPILLS</a>	0	0	TP/AP
WASTEWATER FACILITY LIST	<a href="#">WWFAC</a>	0	0	TP/AP
BIOHAZARDOUS MEDICAL WASTE FACILITIES	<a href="#">BIOMW</a>	0	0	0.2500
DRY CLEANERS INVENTORY	<a href="#">CLEANERS</a>	0	0	0.5000
SUB-TOTAL		0	0	



www.geo-search.com 888-396-0042

## Database Summary

### **TRIBAL LISTING**

#### **Standard Environmental Records**

<b>Database</b>	<b>Acronym</b>	<b>Locatable</b>	<b>Unlocatable</b>	<b>Search Radius (miles)</b>
UNDERGROUND STORAGE TANKS ON TRIBAL LANDS	<a href="#">USTR09</a>	0	0	0.2500
LEAKING UNDERGROUND STORAGE TANKS ON TRIBAL LANDS	<a href="#">LUSTR09</a>	0	0	0.5000
OPEN DUMP INVENTORY ON TRIBAL LANDS	<a href="#">ODINDIAN</a>	0	0	0.5000
SUB-TOTAL		0	0	

#### **Additional Environmental Records**

<b>Database</b>	<b>Acronym</b>	<b>Locatable</b>	<b>Unlocatable</b>	<b>Search Radius (miles)</b>
INDIAN RESERVATIONS	<a href="#">INDIANRES</a>	0	0	1.0000
SUB-TOTAL		0	0	
TOTAL		2	0	

## Database Radius Summary

### **FEDERAL LISTING**

Standard environmental records are displayed in **bold**.

Acronym	Search Radius (miles)	TP/AP (0 - 0.02)	1/8 Mile (> TP/AP)	1/4 Mile (> 1/8)	1/2 Mile (> 1/4)	1 Mile (> 1/2)	> 1 Mile	Total
AIRSAFS	0.0200	0	NS	NS	NS	NS	NS	0
BRS	0.0200	0	NS	NS	NS	NS	NS	0
CDL	0.0200	0	NS	NS	NS	NS	NS	0
DOCKETS	0.0200	0	NS	NS	NS	NS	NS	0
<b>EC</b>	<b>0.0200</b>	<b>0</b>	<b>NS</b>	<b>NS</b>	<b>NS</b>	<b>NS</b>	<b>NS</b>	<b>0</b>
ECHOR09	0.0200	0	NS	NS	NS	NS	NS	0
<b>ERNSAZ</b>	<b>0.0200</b>	<b>0</b>	<b>NS</b>	<b>NS</b>	<b>NS</b>	<b>NS</b>	<b>NS</b>	<b>0</b>
FRSAZ	0.0200	0	NS	NS	NS	NS	NS	0
HMIRSR09	0.0200	0	NS	NS	NS	NS	NS	0
ICIS	0.0200	0	NS	NS	NS	NS	NS	0
ICISNPDES	0.0200	0	NS	NS	NS	NS	NS	0
<b>LUCIS</b>	<b>0.0200</b>	<b>0</b>	<b>NS</b>	<b>NS</b>	<b>NS</b>	<b>NS</b>	<b>NS</b>	<b>0</b>
MLTS	0.0200	0	NS	NS	NS	NS	NS	0
NPDES09	0.0200	0	NS	NS	NS	NS	NS	0
PADS	0.0200	0	NS	NS	NS	NS	NS	0
PCSR09	0.0200	0	NS	NS	NS	NS	NS	0
<b>RCRASC</b>	<b>0.0200</b>	<b>0</b>	<b>NS</b>	<b>NS</b>	<b>NS</b>	<b>NS</b>	<b>NS</b>	<b>0</b>
SFLIENS	0.0200	0	NS	NS	NS	NS	NS	0
SSTS	0.0200	0	NS	NS	NS	NS	NS	0
TRI	0.0200	0	NS	NS	NS	NS	NS	0
TSCA	0.0200	0	NS	NS	NS	NS	NS	0
<b>RCRAGR09</b>	<b>0.1250</b>	<b>0</b>	<b>0</b>	<b>NS</b>	<b>NS</b>	<b>NS</b>	<b>NS</b>	<b>0</b>
<b>RCRANGR09</b>	<b>0.1250</b>	<b>0</b>	<b>0</b>	<b>NS</b>	<b>NS</b>	<b>NS</b>	<b>NS</b>	<b>0</b>
HISTPST	0.2500	0	0	0	NS	NS	NS	0
MRDS	0.2500	0	0	0	NS	NS	NS	0
MSHA	0.2500	0	0	0	NS	NS	NS	0
<b>BF</b>	<b>0.5000</b>	<b>0</b>	<b>0</b>	<b>0</b>	<b>0</b>	<b>NS</b>	<b>NS</b>	<b>0</b>
<b>DNPL</b>	<b>0.5000</b>	<b>0</b>	<b>0</b>	<b>0</b>	<b>0</b>	<b>NS</b>	<b>NS</b>	<b>0</b>
<b>NLRRCRAT</b>	<b>0.5000</b>	<b>0</b>	<b>0</b>	<b>0</b>	<b>0</b>	<b>NS</b>	<b>NS</b>	<b>0</b>
ODI	0.5000	0	0	0	0	NS	NS	0
<b>RCRAT</b>	<b>0.5000</b>	<b>0</b>	<b>0</b>	<b>0</b>	<b>0</b>	<b>NS</b>	<b>NS</b>	<b>0</b>

## Database Radius Summary

<b>Acronym</b>	<b>Search Radius (miles)</b>	<b>TP/AP (0 - 0.02)</b>	<b>1/8 Mile (&gt; TP/AP)</b>	<b>1/4 Mile (&gt; 1/8)</b>	<b>1/2 Mile (&gt; 1/4)</b>	<b>1 Mile (&gt; 1/2)</b>	<b>&gt; 1 Mile</b>	<b>Total</b>
<b>SEMS</b>	<b>0.5000</b>	<b>0</b>	<b>0</b>	<b>0</b>	<b>0</b>	<b>NS</b>	<b>NS</b>	<b>0</b>
<b>SEMSARCH</b>	<b>0.5000</b>	<b>0</b>	<b>0</b>	<b>0</b>	<b>0</b>	<b>NS</b>	<b>NS</b>	<b>0</b>
SMCRA	0.5000	0	0	0	0	NS	NS	0
USUMTRCA	0.5000	0	0	0	0	NS	NS	0
DOD	1.0000	0	0	0	0	0	NS	0
FUDS	1.0000	0	0	0	0	0	NS	0
<b>NLRRCRAC</b>	<b>1.0000</b>	<b>0</b>	<b>0</b>	<b>0</b>	<b>0</b>	<b>0</b>	<b>NS</b>	<b>0</b>
NMS	1.0000	0	0	0	0	0	NS	0
<b>NPL</b>	<b>1.0000</b>	<b>0</b>	<b>0</b>	<b>0</b>	<b>0</b>	<b>0</b>	<b>NS</b>	<b>0</b>
<b>PNPL</b>	<b>1.0000</b>	<b>0</b>	<b>0</b>	<b>0</b>	<b>0</b>	<b>0</b>	<b>NS</b>	<b>0</b>
<b>RCRAC</b>	<b>1.0000</b>	<b>0</b>	<b>0</b>	<b>0</b>	<b>0</b>	<b>0</b>	<b>NS</b>	<b>0</b>
<b>RCRASUBC</b>	<b>1.0000</b>	<b>0</b>	<b>0</b>	<b>0</b>	<b>0</b>	<b>0</b>	<b>NS</b>	<b>0</b>
RODS	1.0000	0	0	0	0	0	NS	0
<b>SUB-TOTAL</b>		<b>0</b>	<b>0</b>	<b>0</b>	<b>0</b>	<b>0</b>	<b>0</b>	<b>0</b>

## Database Radius Summary

### STATE (AZ) LISTING

Standard environmental records are displayed in **bold**.

Acronym	Search Radius (miles)	TP/AP (0 - 0.02)	1/8 Mile (> TP/AP)	1/4 Mile (> 1/8)	1/2 Mile (> 1/4)	1 Mile (> 1/2)	> 1 Mile	Total
AIRS	0.0200	0	NS	NS	NS	NS	NS	0
CDL	0.0200	0	NS	NS	NS	NS	NS	0
DRYWELLS	0.0200	0	NS	NS	NS	NS	NS	0
<b>EUR</b>	<b>0.0200</b>	<b>0</b>	<b>NS</b>	<b>NS</b>	<b>NS</b>	<b>NS</b>	<b>NS</b>	<b>0</b>
SPILLS	0.0200	0	NS	NS	NS	NS	NS	0
WWFAC	0.0200	0	NS	NS	NS	NS	NS	0
BIOMW	0.2500	0	0	0	NS	NS	NS	0
<b>UST</b>	<b>0.2500</b>	<b>0</b>	<b>0</b>	<b>2</b>	<b>NS</b>	<b>NS</b>	<b>NS</b>	<b>2</b>
CLEANERS	0.5000	0	0	0	0	NS	NS	0
<b>CLOSEDSWF</b>	<b>0.5000</b>	<b>0</b>	<b>0</b>	<b>0</b>	<b>0</b>	<b>NS</b>	<b>NS</b>	<b>0</b>
<b>LUST</b>	<b>0.5000</b>	<b>0</b>	<b>0</b>	<b>0</b>	<b>0</b>	<b>NS</b>	<b>NS</b>	<b>0</b>
<b>OPENLF</b>	<b>0.5000</b>	<b>0</b>	<b>0</b>	<b>0</b>	<b>0</b>	<b>NS</b>	<b>NS</b>	<b>0</b>
<b>VRPBF</b>	<b>0.5000</b>	<b>0</b>	<b>0</b>	<b>0</b>	<b>0</b>	<b>NS</b>	<b>NS</b>	<b>0</b>
<b>ASPL</b>	<b>1.0000</b>	<b>0</b>	<b>0</b>	<b>0</b>	<b>0</b>	<b>0</b>	<b>NS</b>	<b>0</b>
<b>SHWS</b>	<b>1.0000</b>	<b>0</b>	<b>0</b>	<b>0</b>	<b>0</b>	<b>0</b>	<b>NS</b>	<b>0</b>
<b>WQARF</b>	<b>1.0000</b>	<b>0</b>	<b>0</b>	<b>0</b>	<b>0</b>	<b>0</b>	<b>NS</b>	<b>0</b>
SUB-TOTAL		0	0	2	0	0	0	2

## Database Radius Summary

### **TRIBAL LISTING**

Standard environmental records are displayed in **bold**.

<b>Acronym</b>	<b>Search Radius (miles)</b>	<b>TP/AP (0 - 0.02)</b>	<b>1/8 Mile (&gt; TP/AP)</b>	<b>1/4 Mile (&gt; 1/8)</b>	<b>1/2 Mile (&gt; 1/4)</b>	<b>1 Mile (&gt; 1/2)</b>	<b>&gt; 1 Mile</b>	<b>Total</b>
<b>USTR09</b>	<b>0.2500</b>	<b>0</b>	<b>0</b>	<b>0</b>	<b>NS</b>	<b>NS</b>	<b>NS</b>	<b>0</b>
<b>LUSTR09</b>	<b>0.5000</b>	<b>0</b>	<b>0</b>	<b>0</b>	<b>0</b>	<b>NS</b>	<b>NS</b>	<b>0</b>
<b>ODINDIAN</b>	<b>0.5000</b>	<b>0</b>	<b>0</b>	<b>0</b>	<b>0</b>	<b>NS</b>	<b>NS</b>	<b>0</b>
<b>INDIANRES</b>	<b>1.0000</b>	<b>0</b>	<b>0</b>	<b>0</b>	<b>0</b>	<b>0</b>	<b>NS</b>	<b>0</b>
<b>SUB-TOTAL</b>		<b>0</b>	<b>0</b>	<b>0</b>	<b>0</b>	<b>0</b>	<b>0</b>	<b>0</b>
<b>TOTAL</b>		<b>0</b>	<b>0</b>	<b>2</b>	<b>0</b>	<b>0</b>	<b>0</b>	<b>2</b>

**NOTES:**

**NS = NOT SEARCHED**

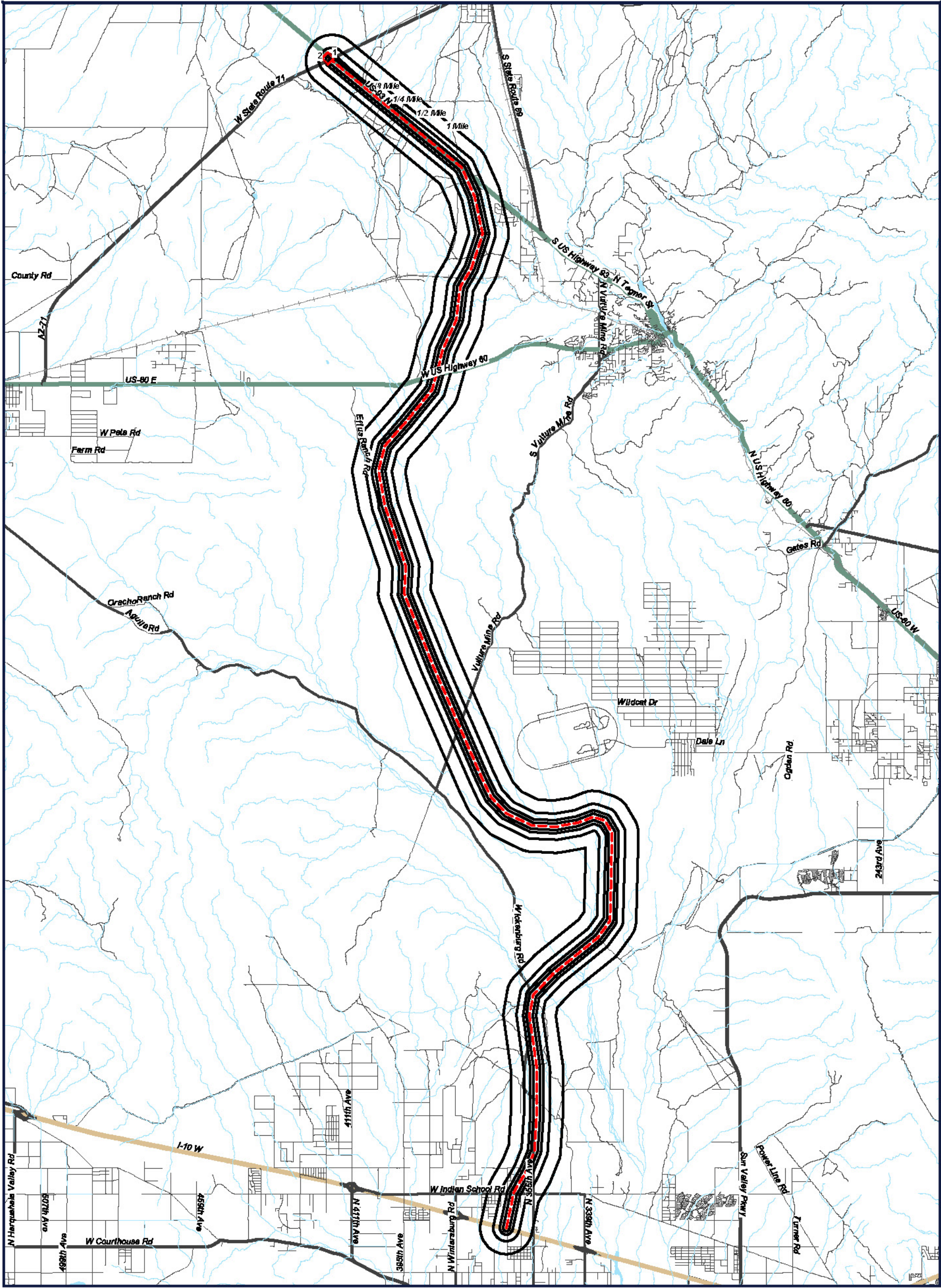
**TP/AP = TARGET PROPERTY/ADJACENT PROPERTY**



www.geo-search.com 888-396-0042



RADIUS MAP



- Target Property (TP)
- UST

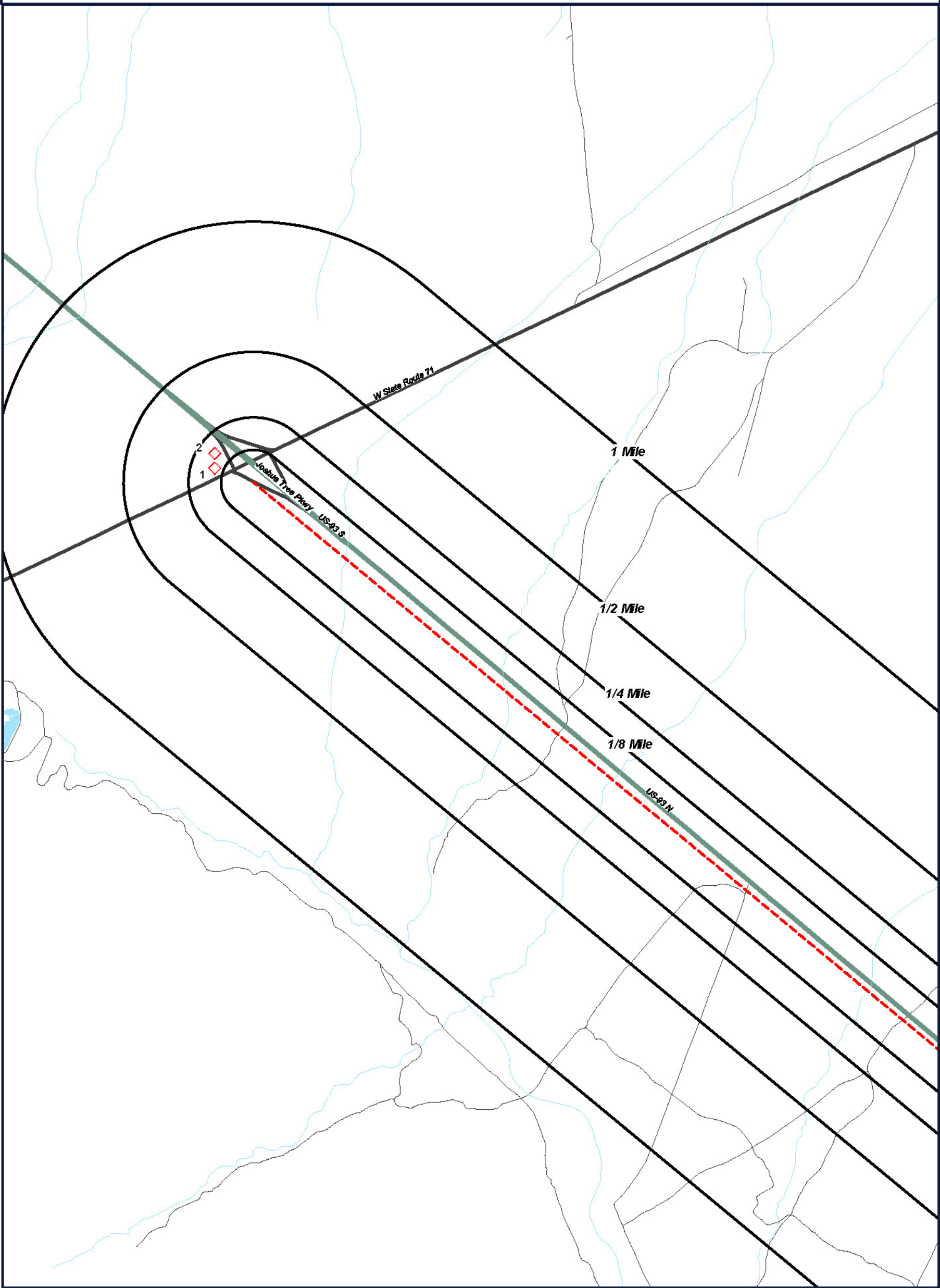
I-11 Segment V  
County, Arizona



0' 10000' 20000' 30000'  
SCALE: 1" = 20000'



ORTHOPHOTO MAP



Target Property (TP)  
UST

I-11 Segment V  
County, Arizona



0' 1000' 2000' 3000'  
SCALE: 1" = 2000'



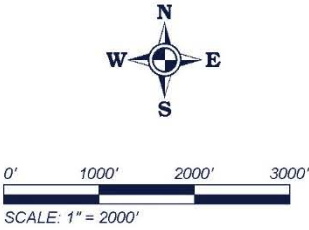
ORTHOPHOTO MAP



bing Image courtesy of USGS © 2017 Microsoft Corporation

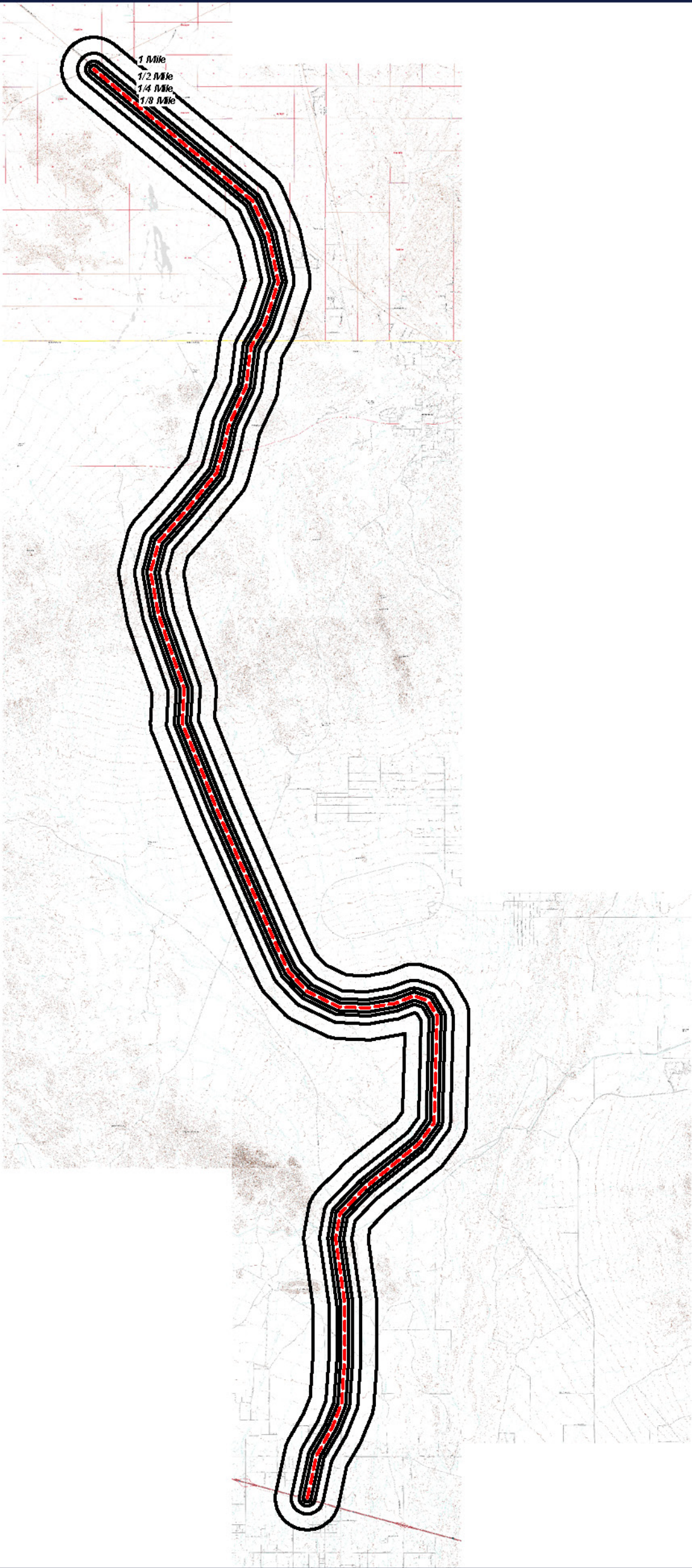
Target Property (TP)  
UST

Quadrangle(s): Outlaw Hill,  
Star Well, Vulture Mine,  
Vulture Peak, Congress Sw,  
Flatiron Mountain, Flores,  
Wildcat Well, Wintersburg  
I-11 Segment V  
County, Arizona



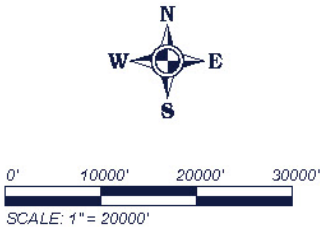


TOPOGRAPHIC MAP



Target Property (TP)

Quadrangle(s): Outlaw Hill,  
Star Well, Vulture Mine,  
Vulture Peak, Congress Sw,  
Flatiron Mountain, Flores,  
Wildcat Well, Wintersburg  
Source: USGS, 10/21/2011  
I-11 Segment V  
County, Arizona



## Located Sites Summary

NOTE: Standard environmental records are displayed in **bold**.

Map ID#	Database Name	Site ID#	Distance from Site	Site Name	Address	PAGE #
<a href="#">1</a>	UST	0-009336	0.16 mi. W (845 ft.)	VACANT	NO ADDRESS ON FILE, CONGRESS, AZ	<a href="#">15</a>
<a href="#">2</a>	UST	0-009041	0.19 mi. NW (1003 ft.)	SCOTT'S AUTO	CONGRESS	<a href="#">16</a>



www.geo-search.com 888-396-0042

## Underground Storage Tanks (UST)

[MAP ID #1](#)

Distance from Property: 0.16 mi. (845 ft.) W

### FACILITY INFORMATION

GEOSEARCH ID: 0-009336

FACILITY ID: 0-009336

NAME: VACANT

ADDRESS: NO ADDRESS ON FILE  
CONGRESS, AZ NOT REPORTED

OWNER NAME: NOT REPORTED

### FACILITY DETAILS

TANK ID:	DATE CLOSED:	DATE INSTALLED:	CLOSURE TYPE:
1	NOT REPORTED	NOT REPORTED	NOT REPORTED
2	NOT REPORTED	NOT REPORTED	NOT REPORTED

[Back to Report Summary](#)



www.geo-search.com 888-396-0042

## Underground Storage Tanks (UST)

[MAP ID #2](#)

Distance from Property: 0.19 mi. (1,003 ft.) NW

### FACILITY INFORMATION

GEOSEARCH ID: 0-009041

FACILITY ID: 0-009041 NAME: SCOTT'S AUTO

ADDRESS: NOT REPORTED

CONGRESS, NOT REPORTED NOT REPORTED

OWNER NAME: NOT REPORTED

### FACILITY DETAILS

TANK ID:	DATE CLOSED:	DATE INSTALLED:	CLOSURE TYPE:
1	8/22/2007	NOT REPORTED	REMOVAL
2	8/22/2007	NOT REPORTED	REMOVAL
3	8/22/2007	NOT REPORTED	REMOVAL
4	8/22/2007	NOT REPORTED	REMOVAL

[Back to Report Summary](#)



www.geo-search.com 888-396-0042

## ***Unlocated Sites Summary***

*This list contains sites that could not be mapped due to limited or incomplete address information.*

*No Records Found*



[www.geo-search.com](http://www.geo-search.com) 888-396-0042

## ***Environmental Records Definitions - FEDERAL***

### **AIRSAFS**

### **Aerometric Information Retrieval System / Air Facility Subsystem**

**VERSION DATE: 10/20/14**

The United States Environmental Protection Agency (EPA) modified the Aerometric Information Retrieval System (AIRS) to a database that exclusively tracks the compliance of stationary sources of air pollution with EPA regulations: the Air Facility Subsystem (AFS). Since this change in 2001, the management of the AIRS/AFS database was assigned to EPA's Office of Enforcement and Compliance Assurance.

### **BRS**

### **Biennial Reporting System**

**Version Date: 12/31/11**

The United States Environmental Protection Agency (EPA), in cooperation with the States, biennially collects information regarding the generation, management, and final disposition of hazardous wastes regulated under the Resource Conservation and Recovery Act of 1976 (RCRA), as amended. The Biennial Report captures detailed data on the generation of hazardous waste from large quantity generators and data on waste management practices from treatment, storage and disposal facilities. Currently, the EPA states that data collected between 1991 and 1997 was originally a part of the defunct Biennial Reporting System and is now incorporated into the RCRAInfo data system.

### **CDL**

### **Clandestine Drug Laboratory Locations**

**VERSION DATE: 07/01/16**

The U.S. Department of Justice ("the Department") provides this information as a public service. It contains addresses of some locations where law enforcement agencies reported they found chemicals or other items that indicated the presence of either clandestine drug laboratories or dumpsites. In most cases, the source of the entries is not the Department, and the Department has not verified the entry and does not guarantee its accuracy. Members of the public must verify the accuracy of all entries by, for example, contacting local law enforcement and local health departments. The Department does not establish, implement, enforce, or certify compliance with clean-up or remediation standards for contaminated sites; the public should contact a state or local health department or environmental protection agency for that information.

### **DOCKETS**

### **EPA Docket Data**

**VERSION DATE: 12/22/05**

The United States Environmental Protection Agency Docket data lists Civil Case Defendants, filing dates as far back as 1971, laws broken including section, violations that occurred, pollutants involved, penalties assessed and superfund awards by facility and location. Please refer to ICIS database as source of current data.

### **EC**

### **Federal Engineering Institutional Control Sites**

**VERSION DATE: 08/03/15**

This database includes site locations where Engineering and/or Institutional Controls have been identified as part of a selected remedy for the site as defined by United States Environmental Protection Agency official remedy decision documents. A site listing does not indicate that the institutional and engineering controls are currently in place nor will be



[www.geo-search.com](http://www.geo-search.com) 888-396-0042



## ***Environmental Records Definitions - FEDERAL***

in place once the remedy is complete; it only indicates that the decision to include either of them in the remedy is documented as of the completed date of the document. Institutional controls are actions, such as legal controls, that help minimize the potential for human exposure to contamination by ensuring appropriate land or resource use. Engineering controls include caps, barriers, or other device engineering to prevent access, exposure, or continued migration of contamination.

**ECHOR09**

**Enforcement and Compliance History Information**

**VERSION DATE: 02/08/17**

The EPA's Enforcement and Compliance History Online (ECHO) database, provides compliance and enforcement information for facilities nationwide. This database includes facilities regulated as Clean Air Act stationary sources, Clean Water Act direct dischargers, Resource Conservation and Recovery Act hazardous waste handlers, Safe Drinking Water Act public water systems along with other data, such as Toxics Release Inventory releases.

**ERNSAZ**

**Emergency Response Notification System**

**VERSION DATE: 04/17/17**

This National Response Center database contains data on reported releases of oil, chemical, radiological, biological, and/or etiological discharges into the environment anywhere in the United States and its territories. The data comes from spill reports made to the U.S. Environmental Protection Agency, U.S. Coast Guard, the National Response Center and/or the U.S. Department of Transportation.

**FRSAZ**

**Facility Registry System**

**VERSION DATE: 04/04/17**

The United States Environmental Protection Agency's Office of Environmental Information (OEI) developed the Facility Registry System (FRS) as the centrally managed database that identifies facilities, sites or places subject to environmental regulations or of environmental interest. The Facility Registry System replaced the Facility Index System or FINDS database.

**HMIRSR09**

**Hazardous Materials Incident Reporting System**

**VERSION DATE: 11/29/16**

The HMIRS database contains unintentional hazardous materials release information reported to the U.S. Department of Transportation located in EPA Region 9. This region includes the following states: Arizona, California, Hawaii, Nevada, and the territories of Guam and American Samoa.

**ICIS**

**Integrated Compliance Information System (formerly DOCKETS)**

**VERSION DATE: 03/25/17**

ICIS is a case activity tracking and management system for civil, judicial, and administrative federal Environmental Protection Agency enforcement cases. ICIS contains information on federal administrative and federal judicial cases under the following environmental statutes: the Clean Air Act, the Clean Water Act, the Resource Conservation and



[www.geo-search.com](http://www.geo-search.com) 888-396-0042

## ***Environmental Records Definitions - FEDERAL***

Recovery Act, the Emergency Planning and Community Right-to-Know Act - Section 313, the Toxic Substances Control Act, the Federal Insecticide, Fungicide, and Rodenticide Act, the Comprehensive Environmental Response, Compensation, and Liability Act, the Safe Drinking Water Act, and the Marine Protection, Research, and Sanctuaries Act.

**ICISNPDES**                      **Integrated Compliance Information System National Pollutant Discharge Elimination System**

**VERSION DATE: 01/21/17**

In 2006, the Integrated Compliance Information System (ICIS) - National Pollutant Discharge Elimination System (NPDES) became the NPDES national system of record for select states, tribes and territories. ICIS-NPDES is an information management system maintained by the United States Environmental Protection Agency's Office of Compliance to track permit compliance and enforcement status of facilities regulated by the NPDES under the Clean Water Act. ICIS-NPDES is designed to support the NPDES program at the state, regional, and national levels.

**LUCIS**                      **Land Use Control Information System**

**VERSION DATE: 09/01/06**

The LUCIS database is maintained by the U.S. Navy and contains information for former Base Realignment and Closure (BRAC) properties across the United States.

**MLTS**                      **Material Licensing Tracking System**

**VERSION DATE: 02/12/16**

MLTS is a list of approximately 8,100 sites which have or use radioactive materials subject to the United States Nuclear Regulatory Commission (NRC) licensing requirements.

**NPDES09**                      **National Pollutant Discharge Elimination System**

**VERSION DATE: 04/01/07**

Information in this database is extracted from the Water Permit Compliance System (PCS) database which is used by United States Environmental Protection Agency to track surface water permits issued under the Clean Water Act. This database includes permitted facilities located in EPA Region 9. This region includes the following states: Arizona, California, Hawaii, Nevada, and the territories of Guam and American Samoa. The NPDES database was collected from December 2002 until April 2007. Refer to the PCS and/or ICIS-NPDES database as source of current data.

**PADS**                      **PCB Activity Database System**

**VERSION DATE: 07/01/14**

The PCB Activity Database System (PADS) is used by the United States Environmental Protection Agency to monitor the activities of polychlorinated biphenyls (PCB) handlers.



[www.geo-search.com](http://www.geo-search.com) 888-396-0042

## ***Environmental Records Definitions - FEDERAL***

**PCSR09**

**Permit Compliance System**

**VERSION DATE: 08/01/12**

The Permit Compliance System is used in tracking enforcement status and permit compliance of facilities controlled by the National Pollutant Discharge Elimination System (NPDES) under the Clean Water Act and is maintained by the United States Environmental Protection Agency's Office of Compliance. PCS is designed to support the NPDES program at the state, regional, and national levels. This database includes permitted facilities located in EPA Region 9. This region includes the following states: Arizona, California, Hawaii, Nevada, and the territories of Guam and American Samoa. PCS has been modernized, and no longer exists. National Pollutant Discharge Elimination System (ICIS-NPDES) data can now be found in Integrated Compliance Information System (ICIS).

**RCRASC**

**RCRA Sites with Controls**

**VERSION DATE: 04/04/17**

The Resource Conservation and Recovery Act (RCRA) gives EPA the authority to control hazardous waste from the "cradle-to-grave." This includes the generation, transportation, treatment, storage, and disposal of hazardous waste. RCRA also set forth a framework for the management of non-hazardous solid wastes. The 1986 amendments to RCRA enabled EPA to address environmental problems that could result from underground tanks storing petroleum and other hazardous substances. This listing refers to facilities with institutional controls in place.

**SFLIENS**

**CERCLIS Liens**

**VERSION DATE: 06/08/12**

A Federal CERCLA ("Superfund") lien can exist by operation of law at any site or property at which United States Environmental Protection Agency has spent Superfund monies. These monies are spent to investigate and address releases and threatened releases of contamination. CERCLIS provides information as to the identity of these sites and properties. This database contains those CERCLIS sites where the Lien on Property action is complete.

**SSTS**

**Section Seven Tracking System**

**VERSION DATE: 12/08/14**

The United States Environmental Protection Agency tracks information on pesticide establishments through the Section Seven Tracking System (SSTS). SSTS records the registration of new establishments and records

pesticide production at each establishment. The Federal Insecticide, Fungicide and Rodenticide Act (FIFRA) requires that production of pesticides or devices be conducted in a registered pesticide-producing or device-producing establishment. ("Production" includes formulation, packaging, repackaging, and relabeling.)

**TRI**

**Toxics Release Inventory**

**VERSION DATE: 12/31/15**

The Toxics Release Inventory, provided by the United States Environmental Protection Agency, includes data on toxic chemical releases and waste management activities from certain industries as well as federal and tribal facilities. This



[www.geo-search.com](http://www.geo-search.com) 888-396-0042

## ***Environmental Records Definitions - FEDERAL***

inventory contains information about the types and amounts of toxic chemicals that are released each year to the air, water, and land as well as information on the quantities of toxic chemicals sent to other facilities for further waste management.

### **TSCA                                      Toxic Substance Control Act Inventory**

**VERSION DATE: 12/31/06**

The Toxic Substances Control Act (TSCA) was enacted in 1976 to ensure that chemicals manufactured, imported, processed, or distributed in commerce, or used or disposed of in the United States do not pose any unreasonable risks to human health or the environment. TSCA section 8(b) provides the United States Environmental Protection Agency authority to "compile, keep current, and publish a list of each chemical substance that is manufactured or processed in the United States." This TSCA Chemical Substance Inventory contains non-confidential information on the production amount of toxic chemicals from each manufacturer and importer site.

### **RCRAGR09                                      Resource Conservation & Recovery Act - Generator**

**VERSION DATE: 12/12/16**

The Resource Conservation and Recovery Act (RCRA) gives EPA the authority to control hazardous waste from the "cradle-to-grave." This includes the generation, transportation, treatment, storage, and disposal of hazardous waste. RCRA also set forth a framework for the management of non-hazardous solid wastes. The 1986 amendments to RCRA enabled EPA to address environmental problems that could result from underground tanks storing petroleum and other hazardous substances. This listing refers to facilities currently generating hazardous waste. EPA Region 9 includes the following states: Arizona, California, Hawaii, Nevada, and the territories of Guam and American Samoa.

### **RCRANGR09                                      Resource Conservation & Recovery Act - Non-Generator**

**VERSION DATE: 12/12/16**

The Resource Conservation and Recovery Act (RCRA) gives EPA the authority to control hazardous waste from the "cradle-to-grave." This includes the generation, transportation, treatment, storage, and disposal of hazardous waste. RCRA also set forth a framework for the management of non-hazardous solid wastes. The 1986 amendments to RCRA enabled EPA to address environmental problems that could result from underground tanks storing petroleum and other hazardous substances. This listing refers to facilities classified as non-generators. Non-Generators do not presently generate hazardous waste. EPA Region 9 includes the following states: Arizona, California, Hawaii, Nevada, and the territories of Guam and American Samoa.

### **HISTPST                                      Historical Gas Stations**

**VERSION DATE: NR**

This historic directory of service stations is provided by the Cities Service Company. The directory includes Cities Service filling stations that were located throughout the United States in 1930.

## ***Environmental Records Definitions - FEDERAL***

**MRDS**                      **Mineral Resource Data System**

**VERSION DATE: 03/15/16**

MRDS (Mineral Resource Data System) is a collection of reports describing metallic and nonmetallic mineral resources throughout the world. Included are deposit name, location, commodity, deposit description, geologic characteristics, production, reserves, resources, and references. This database contains the records previously provided in the Mineral Resource Data System (MRDS) of USGS and the Mineral Availability System/Mineral Industry Locator System (MAS/MILS) originated in the U.S. Bureau of Mines, which is now part of USGS.

**MSHA**                      **Mine Safety and Health Administration Master Index File**

**VERSION DATE: 02/03/17**

The Mine dataset lists all Coal and Metal/Non-Metal mines under MSHA's jurisdiction since 1/1/1970. It includes such information as the current status of each mine (Active, Abandoned, NonProducing, etc.), the current owner and operating company, commodity codes and physical attributes of the mine. Mine ID is the unique key for this data. This information is provided by the United States Department of Labor - Mine Safety and Health Administration (MSHA).

**BF**                      **Brownfields Management System**

**VERSION DATE: 05/10/17**

Brownfields are real property, the expansion, redevelopment, or reuse of which may be complicated by the presence or potential presence of a hazardous substance, pollutant, or contaminant. Cleaning up and reinvesting in these properties takes development pressures off of undeveloped, open land, and both improves and protects the environment. The United States Environmental Protection Agency maintains this database to track activities in the various brown field grant programs including grantee assessment, site cleanup and site redevelopment.

This database included tribal brownfield sites.

**DNPL**                      **Delisted National Priorities List**

**VERSION DATE: 04/05/17**

This database includes sites from the United States Environmental Protection Agency's Final National Priorities List (NPL) where remedies have proven to be satisfactory or sites where the original analyses were inaccurate,

and the site is no longer appropriate for inclusion on the NPL, and final publication in the Federal Register has occurred.

**NLRRCRAT**                      **No Longer Regulated RCRA Non-CORRACTS TSD Facilities**

**VERSION DATE: 12/12/16**

This database includes RCRA Non-Corrective Action TSD facilities that are no longer regulated by the United States Environmental Protection Agency or do not meet other RCRA reporting requirements. This listing includes facilities that formerly treated, stored or disposed of hazardous waste.

## ***Environmental Records Definitions - FEDERAL***

**ODI** Open Dump Inventory

**VERSION DATE: 06/01/85**

The open dump inventory was published by the United States Environmental Protection Agency. An "open dump" is defined as a facility or site where solid waste is disposed of which is not a sanitary landfill which meets the criteria promulgated under section 4004 of the Solid Waste Disposal Act (42 U.S.C. 6944) and which is not a facility for disposal of hazardous waste. This inventory has not been updated since June 1985.

**RCRAT** Resource Conservation & Recovery Act - Non-CORRACTS Treatment, Storage & Disposal Facilities

**VERSION DATE: 12/12/16**

The Resource Conservation and Recovery Act (RCRA) gives EPA the authority to control hazardous waste from the "cradle-to-grave." This includes the generation, transportation, treatment, storage, and disposal of hazardous waste. RCRA also set forth a framework for the management of non-hazardous solid wastes. The 1986 amendments to RCRA enabled EPA to address environmental problems that could result from underground tanks storing petroleum and other hazardous substances. This listing refers to facilities recognized as hazardous waste treatment, storage, and disposal sites (TSD).

**SEMS** Superfund Enterprise Management System

**VERSION DATE: 04/05/17**

The U.S. Environmental Protection Agency's (EPA) Office of Solid Waste and Emergency Response, Office of Superfund Remediation and Technology Innovation (OSRTI), has implemented The Superfund Enterprise Management System (SEMS), formerly known as CERCLIS (Comprehensive Environmental Response, Compensation and Liability Information System) to track and report on clean-up and enforcement activities taking place at Superfund sites. SEMS represents a joint development and ongoing collaboration between Superfund's Remedial, Removal, Federal Facilities, Enforcement and Emergency Response programs.

**SEMSARCH** Superfund Enterprise Management System Archived Site Inventory

**VERSION DATE: 04/05/17**

The Superfund Enterprise Management System Archive listing (SEMS-ARCHIVE) has replaced the CERCLIS

NFRAP reporting system in 2015. This listing reflect sites that have been assessed and no further remediation is planned and is of no further interest under the Superfund program.

**SMCRA** Surface Mining Control and Reclamation Act Sites

**VERSION DATE: 02/22/17**

An inventory of land and water impacted by past mining (primarily coal mining) is maintained by OSMRE to provide information needed to implement the Surface Mining Control and Reclamation Act of 1977 (SMCRA). The inventory contains information on the location, type, and extent of AML impacts, as well as, information on the cost associated with



[www.geo-search.com](http://www.geo-search.com) 888-396-0042

## ***Environmental Records Definitions - FEDERAL***

the reclamation of those problems. The inventory is based upon field surveys by State, Tribal, and OSMRE program officials. It is dynamic to the extent that it is modified as new problems are identified and existing problems are reclaimed.

### **USUMTRCA**

#### **Uranium Mill Tailings Radiation Control Act Sites**

**VERSION DATE: 03/04/17**

The Legacy Management Office of the Department of Energy (DOE) manages radioactive and chemical waste, environmental contamination, and hazardous material at over 100 sites across the U.S. The L.M. Office manages this database of sites registered under the Uranium Mill Tailings Control Act (UMTRCA).

### **DOD**

#### **Department of Defense Sites**

**VERSION DATE: 06/21/10**

This information originates from the National Atlas of the United States Federal Lands data, which includes lands owned or administered by the Federal government. Army DOD, Army Corps of Engineers DOD, Air Force DOD, Navy DOD and Marine DOD areas of 640 acres or more are included.

### **FUDS**

#### **Formerly Used Defense Sites**

**VERSION DATE: 06/01/15**

The Formerly Used Defense Sites (FUDS) inventory includes properties previously owned by or leased to the United States and under Secretary of Defense Jurisdiction, as well as Munitions Response Areas (MRAs). The remediation of these properties is the responsibility of the Department of Defense. This data is provided by the

U.S. Army Corps of Engineers (USACE), the boundaries/polygon data are based on preliminary findings and not all properties currently have polygon data available. **DISCLAIMER:** This data represents the results of data collection/processing for a specific USACE activity and is in no way to be considered comprehensive or to be used in any legal or official capacity as presented on this site. While the USACE has made a reasonable effort to insure the accuracy of the maps and associated data, it should be explicitly noted that USACE makes no warranty, representation or guaranty, either expressed or implied, as to the content, sequence, accuracy, timeliness or completeness of any of the data provided herein. For additional information on Formerly Used Defense Sites please contact the USACE Public Affairs Office at (202) 528-4285.

### **NLRRCRAC**

#### **No Longer Regulated RCRA Corrective Action Facilities**

**VERSION DATE: 12/12/16**

This database includes RCRA Corrective Action facilities that are no longer regulated by the United States Environmental Protection Agency or do not meet other RCRA reporting requirements.



[www.geo-search.com](http://www.geo-search.com) 888-396-0042

## ***Environmental Records Definitions - FEDERAL***

### **NMS**

#### **Former Military Nike Missile Sites**

**VERSION DATE: 12/01/84**

This information was taken from report DRXTH-AS-IA-83A016 (Historical Overview of the Nike Missile System, 12/1984) which was performed by Environmental Science and Engineering, Inc. for the U.S. Army Toxic and Hazardous Materials Agency Assessment Division. The Nike system was deployed between 1954 and the mid- 1970's. Among the substances used or stored on Nike sites were liquid missile fuel (JP-4); starter fluids (UDKH, aniline, and furfuryl alcohol); oxidizer (IRFNA); hydrocarbons (motor oil, hydraulic fluid, diesel fuel, gasoline, heating oil); solvents (carbon tetrachloride, trichloroethylene, trichloroethane, stoddard solvent); and battery electrolyte. The quantities of material a disposed of and procedures for disposal are not documented in published reports. Virtually all information concerning the potential for contamination at Nike sites is confined to personnel who were assigned to Nike sites.

During deactivation most hardware was shipped to depot-level supply points. There were reportedly instances where excess materials were disposed of on or near the site itself at closure. There was reportedly no routine site decontamination.

### **NPL**

#### **National Priorities List**

**VERSION DATE: 04/05/17**

This database includes United States Environmental Protection Agency (EPA) National Priorities List sites that fall under the EPA's Superfund program, established to fund the cleanup of the most serious uncontrolled or abandoned hazardous waste sites identified for possible long-term remedial action.

### **PNPL**

#### **Proposed National Priorities List**

**VERSION DATE: 04/05/17**

This database contains sites proposed to be included on the National Priorities List (NPL) in the Federal Register. The United States Environmental Protection Agency investigates these sites to determine if they may present long-term threats to public health or the environment.

### **RCRAC**

#### **Resource Conservation & Recovery Act - Corrective Action Facilities**

**VERSION DATE: 12/12/16**

The Resource Conservation and Recovery Act (RCRA) gives EPA the authority to control hazardous waste from the "cradle-to-grave." This includes the generation, transportation, treatment, storage, and disposal of hazardous waste. RCRA also set forth a framework for the management of non-hazardous solid wastes. The 1986

amendments to RCRA enabled EPA to address environmental problems that could result from underground tanks storing petroleum and other hazardous substances. This listing refers to facilities with corrective action activity.



[www.geo-search.com](http://www.geo-search.com) 888-396-0042



## ***Environmental Records Definitions - FEDERAL***

**RCRASUBC**

**Resource Conservation & Recovery Act - Subject to Corrective Action Facilities**

**VERSION DATE: 12/12/16**

The Resource Conservation and Recovery Act (RCRA) gives EPA the authority to control hazardous waste from the "cradle-to-grave." This includes the generation, transportation, treatment, storage, and disposal of hazardous waste. RCRA also set forth a framework for the management of non-hazardous solid wastes. The 1986 amendments to RCRA enabled EPA to address environmental problems that could result from underground tanks storing petroleum and other hazardous substances. This listing refers to facilities subject to corrective actions.

**RODS**

**Record of Decision System**

**VERSION DATE: 07/01/13**

These decision documents maintained by the United States Environmental Protection Agency describe the chosen remedy for NPL (Superfund) site remediation. They also include site history, site description, site characteristics, community participation, enforcement activities, past and present activities, contaminated media, the contaminants present, and scope and role of response action.



[www.geo-search.com](http://www.geo-search.com) 888-396-0042

## ***Environmental Records Definitions - STATE (AZ)***

**AIRS**

**Air Quality Permits Database**

**VERSION DATE: 01/24/17**

This database, maintained by the Air Quality Division of the Arizona Department of Environmental Quality, contains information on air quality permits issued by the ADEQ based on activity type and emission rates of air pollutants per facility. Arizona Revised Statute §39-121.03(A) authorizes state agencies to charge for the reproduction of the public record based on the "value of the reproduction on the commercial market as best determined by the public body" when a records request is for a "commercial purpose" as defined by the statute. ADEQ has determined that requests for this data list meet the requirements of a commercial purpose. For this reason, GeoSearch is limited in obtaining frequent updates based on the associated costs. ADEQ Air Permits Data does NOT include Air Permits in Maricopa, Pima, and Pinal Counties.

**CDL**

**Clandestine Drug Laboratories**

**VERSION DATE: 05/15/15**

This list of seized drug laboratories or sites where drug manufacturing chemicals were seized is provided by the Arizona Board of Technical Registration. These sites are reported to meet the A.R.S. § 12-990(1) definition of a "clandestine drug laboratory". Remediated sites are removed from this list when the Board receives clean up notification from a certified clean up firm. This agency relies on information received from other sources as directed in A.R.S. § 12-1000 and assumes no responsibility for the accuracy or timeliness of third party reporting.

**DRYWELLS**

**Registered Drywells**

**VERSION DATE: 04/11/17**

This listing of registered drywells is maintained by the Arizona Department of Environmental Quality (ADEQ). According to the ADEQ, an Aquifer Protection Permit (APP) is required for drywells draining areas where hazardous substances are used, stored, loaded, or treated. General APPs are issued to certain drywells by statute, as provided in A.R.S. § 49-245.02. In addition, certain discharges to drywells in combination with stormwater are exempt from the APP requirements.

**EUR**

**Environmental Use Restriction Sites**

**VERSION DATE: 07/12/16**

The Arizona Department of Environmental Quality maintains this inventory of DEUR and VEMUR sites. A Declaration of Environmental Use Restriction (DEUR) is a restrictive land use covenant that is required when a property owner elects to use an institutional (i.e., administrative) control or engineering (i.e., physical) control as a means to meet remediation goals. The DEUR runs with and burdens the land, and requires maintenance of any institutional or engineering controls. A Voluntary Environmental Mitigation Use Restriction (VEMUR) is a restrictive land use covenant that, prior to July 18, 2000, was required when a property owner elected to remediate the property to non-residential uses. Effective July 18, 2000, the DEUR replaced the VEMUR as a restrictive use covenant. Arizona Revised Statute §39-121.03(A) authorizes state agencies to charge for the reproduction of the public record based on the "value of the reproduction on the commercial market as best determined by the public body" when a records request is for a "commercial purpose" as defined by the statute.



[www.geo-search.com](http://www.geo-search.com) 888-396-0042

## ***Environmental Records Definitions - STATE (AZ)***

ADEQ has determined that requests for this data list meet the requirements of a commercial purpose. For this reason, GeoSearch is limited in obtaining frequent updates based on the associated costs.

### **SPILLS**

#### **Spills Database**

**VERSION DATE: 11/15/07**

The Arizona Department of Environmental Quality's (ADEQ) Emergency Response Unit works to minimize injuries, deaths, property damage and threats to human health and the environment from chemical spills, fires, explosions and other pollutant releases by stabilizing emergency incidents through its role as the environmental support agency of the state of Arizona Emergency Response and Recovery Plan. The ADEQ began tracking spills in this database in 1984, and last updated the database on November 15, 2001. For records of incidents after this date, see the National Response Center database (ERNS).

### **WWFAC**

#### **Wastewater Facility List**

**VERSION DATE: 06/03/13**

The Water Quality Division of the Arizona Department of Environmental Quality maintains this register of facilities with wastewater permits. Arizona Revised Statute §39-121.03(A) authorizes state agencies to charge for the reproduction of the public record based on the "value of the reproduction on the commercial market as best determined by the public body" when a records request is for a "commercial purpose" as defined by the statute. ADEQ has determined that requests for this data list meet the requirements of a commercial purpose. For this reason, GeoSearch is limited in obtaining frequent updates based on the associated costs.

### **BIOMW**

#### **Biohazardous Medical Waste Facilities**

**VERSION DATE: 12/20/16**

"Medical waste" means any solid waste that is generated in diagnosing, treating or immunizing a human being or animal or in any research relating to that diagnosis, treatment or immunization, or in producing or testing biologicals, and includes discarded drugs. "Biohazardous medical waste" is medical waste that is composed of one or more of the following: cultures and stocks; human blood and blood products; human pathologic wastes; medical sharps; and research animal wastes. The Arizona Department of Environmental Quality adopted specific rules for handling biohazardous medical waste and discarded drugs. Non-biohazardous medical waste is handled as solid waste.

### **UST**

#### **Underground Storage Tanks**

**VERSION DATE: 05/19/17**

The Tank Programs Division of the Arizona Department of Environmental Quality regulates any underground storage tank (UST) containing petroleum or hazardous substances larger than 110 gallons and operated on or after Jan. 1, 1974, with the exception of those used for on-site heating such as home heating oil USTs. These sites include marketers who sell gasoline to the public (such as service stations and convenience stores) and non-marketers who use tanks solely for their own needs (such as fleet service operators and local governments).



[www.geo-search.com](http://www.geo-search.com) 888-396-0042

## ***Environmental Records Definitions - STATE (AZ)***

### **CLEANERS**

#### **Dry Cleaners Inventory**

**VERSION DATE: 06/26/06**

The Dry Cleaner Inventory Project was provided by Miller Brooks Environmental, Inc. for the Arizona Department of Environmental Quality to assist in the identification, prioritization, investigation and remediation of sites that have released hazardous substances into the lands and waters of the state. This Inventory includes the following types of dry cleaner sites: Sites with Known Contamination (sites with documented contamination, or a history of release and/or prior site characterization and remedial activities); Sites with High Potential for Release (sites with multiple owners, sites that have been in operation more than 10 years, sites that specifically operated between 1935 and 1984, and high-volume sites); and Sites with Low Potential for Release (sites that have been in operation only after 1985, or prior to 1934, sites that "broker" cleaning services to other facilities, and sites that operate primarily as a coin-operated laundry facility).

### **CLOSEDSWF**

#### **Closed Solid Waste Facilities**

**VERSION DATE: 04/30/15**

According to Arizona Revised Statutes, Chapter § 49-701, a "Closed solid waste facility" is defined as any of the following: A solid waste facility that ceases storing, treating, processing or receiving for disposal solid waste before the effective date of design and operation rules for that type of facility adopted pursuant to section 49-761; A public solid waste landfill that meets any of the following criteria: ceased receiving solid waste prior to July 1, 1983, ceased receiving solid waste and received at least two feet of cover material prior to January 1, 1986, and/or received approval for closure from the department. This database has not been updated by the Arizona Department of Environmental Quality since 1999.

### **LUST**

#### **Leaking Underground Storage Tanks**

**VERSION DATE: 01/10/17**

The Tank Programs Division of the Arizona Department of Environmental Quality (ADEQ) defines a leaking underground storage tank (LUST) as a UST that leaked some petroleum or hazardous substances into the soil or ground water. All LUSTs require an investigation and possible cleanup. Generally, releases from regulated USTs are the responsibility of the ADEQ UST Corrective Action Section. ADEQ does not regulate releases from unregulated USTs or above ground storage tanks.

### **OPENLF**

#### **Open Landfill Facilities**

**VERSION DATE: 06/03/16**

This database is provided by the Waste Programs Division's Solid Waste Management Section of the Arizona Department of Environmental Quality (ADEQ) and includes the following types of open landfills: Not ADEQ Regulated Landfills, Non-Municipal Solid Waste Landfills, Private Landfills, Municipal Solid Waste Landfills, and Native American Landfills.

### **VRPBF**

#### **Voluntary Remediation Program and Brownfields Program Sites**

**VERSION DATE: 02/14/17**

The Waste Programs Division of the Arizona Department of Environmental Quality (ADEQ) maintains this listing of Voluntary Remediation Program (VRP) and Brownfields Program sites. As stated by the ADEQ, Brownfields remediation



[www.geo-search.com](http://www.geo-search.com) 888-396-0042

## ***Environmental Records Definitions - STATE (AZ)***

project sites are required to apply for, and be accepted into the VRP. Oversight by the VRP helps ensure the Brownfields remediation projects protect human health and the environment. Through VRP, interested parties investigate and clean up soil and groundwater contaminated sites in cooperation with ADEQ. ADEQ reviews proposed voluntary remedial actions and provides a determination of no further action after successful site cleanup. Arizona Revised Statute §39-121.03(A) authorizes state agencies to charge for the reproduction of the public record based on the "value of the reproduction on the commercial market as best determined by the public body" when a records request is for a "commercial purpose" as defined by the statute. ADEQ has determined that requests for this data list meet the requirements of a commercial purpose. For this reason, GeoSearch is limited in obtaining frequent updates based on the associated costs.

### **ASPL                                      Arizona Superfund Program List**

**VERSION DATE: 02/28/17**

The Arizona Superfund Program List is comprised of the following elements: Water Quality Assurance Revolving Fund (WQARF) Registry sites, National Priorities List (NPL) sites and Department of Defense (DOD) sites requiring Arizona Department of Environmental Quality (ADEQ) Superfund Programs Section oversight. Prior to July 5, 2000, the ADEQ Superfund Programs Section published a list of sites entitled "Arizona CERCLIS Information Data System" (ACIDS). The ACIDS list has been replaced as an active list by the ASPL.

### **SHWS                                      State Hazardous Waste Sites**

**VERSION DATE: 08/03/95**

The Arizona CERCLIS Information Data System (ACIDS) list was used by the Arizona Department of Environmental Quality Superfund Programs Section (SPS) prior to July 2000. The ACIDS list consists of locations subject to investigations concerning possible contamination of soil, surface water, or groundwater under the State Water Quality Assurance Revolving Fund (WQARF) and Federal CERCLA programs. The ACIDS list has been archived and is no longer being distributed or updated. The ACIDS list has been replaced by the Arizona Superfund Program List (ASPL).

### **WQARF                                      Water Quality Assurance Revolving Fund Program Registry**

**VERSION DATE: 02/28/17**

The Arizona Department of Environmental Quality states that a WQARF (water quality assurance revolving fund) site is defined in statute as the "geographical areal extent of contamination" (Arizona Revised Statutes § 49- 281.14). The Remedial Projects Section uses the Arizona Water Quality Assurance Revolving Fund (WQARF), created under the Environmental Quality Act of 1986, to support hazardous substance cleanup efforts in the state. ADEQ established a registry of sites in Arizona where groundwater and/or soil contamination is present

and qualify for funds from the Water Quality Assurance Revolving Fund (WQARF). Sites on the WQARF Registry are evaluated and given a score based on the type and location of contaminant(s) and the possibility for human exposure to the contaminant(s) present. The scores are used to help determine relative risk at the site, but do not necessarily indicate a direct risk to people or the environment. The maximum score a site can receive is 120.



[www.geo-search.com](http://www.geo-search.com) 888-396-0042

## ***Environmental Records Definitions - TRIBAL***

**USTR09**                      **Underground Storage Tanks On Tribal Lands**

**VERSION DATE: 10/06/16**

This database, provided by the United States Environmental Protection Agency (EPA), contains underground storage tanks on Tribal lands located in EPA Region 9. This region includes the following states: Arizona, California, Hawaii, Nevada, and the territories of Guam and American Samoa.

**LUSTR09**                      **Leaking Underground Storage Tanks On Tribal Lands**

**VERSION DATE: 10/06/16**

This database, provided by the United States Environmental Protection Agency (EPA), contains leaking underground storage tanks on Tribal lands located in EPA Region 9. This region includes the following states: Arizona, California, Hawaii, Nevada, and the territories of Guam and American Samoa.

**ODINDIAN**                      **Open Dump Inventory on Tribal Lands**

**VERSION DATE: 11/08/06**

This Indian Health Service database contains information about facilities and sites on tribal lands where solid waste is disposed of, which are not sanitary landfills or hazardous waste disposal facilities, and which meet the criteria promulgated under section 4004 of the Solid Waste Disposal Act (42 U.S.C. 6944).

**INDIANRES**                      **Indian Reservations**

**VERSION DATE: 01/01/00**

The Department of Interior and Bureau of Indian Affairs maintains this database that includes American Indian Reservations, off-reservation trust lands, public domain allotments, Alaska Native Regional Corporations and Recognized State Reservations.